

APPENDIX E
Phase I Environmental Site Assessment

PHASE I ENVIRONMENTAL SITE ASSESSMENT

**Undeveloped Lot
Malbert Street
Perris, California
APN: 330-040-062**



C2C Project Number: 2019-062

Prepared for:

Global Environmental Permitting, LLC
7220 Trade Street, Suite 207B
San Diego, California 92121

Prepared by:

Coast 2 Coast Environmental, Inc.
13964 Boquita Drive
Del Mar, California 92014
(619) 889-6232
C2CEnvironmental@AOL.com

July 11, 2019

TABLE OF CONTENTS

1.1	EXECUTIVE SUMMARY	iii
2.0	INTRODUCTION	1
2.1	Property Location and Legal Description	1
2.2	Purpose.....	1
2.3	Scope of Services.....	1
2.4	Significant Assumptions and Data Gaps.....	2
2.5	Limitations	2
2.6	Exceptions to ASTM Standard Practice E1527-13.....	2
2.7	Special Terms and Conditions	3
2.8	User Reliance	3
3.0	INFORMATION PROVIDED BY PROPERTY OWNER.....	4
3.1	Owner, Property Manager and Occupant Information	4
3.2	Title Records, Environmental Liens and Activity and Use Limitations.....	4
3.3	Specialized Knowledge.....	4
3.4	Valuation Reduction for Environmental Issues	4
3.5	Other Information	4
4.0	RECORDS REVIEW.....	5
4.1	Standard Environmental Record Sources	5
4.2	Additional Environmental Record Sources	7
4.3	Physical Setting.....	9
4.3.1	Topographical Characteristics	9
4.3.2	Geological Setting.....	9
4.3.3	Soil Characteristics	9
4.3.4	Hydrogeological Characteristics.....	10
4.4	Historical Use of the Property.....	10
4.4.1	Previous Environmental Reports	10
4.4.2	Chronological Review	10
4.4.3	Historical Sources Reviewed	13
4.5	Historical Use of the Adjoining Sites	13
5.0	PROPERTY DESCRIPTION AND SITE RECONNAISSANCE.....	15
5.1	Property and Vicinity General Characteristics	15
5.2	Structures, Other Improvements and Utilities	15
5.3	Site Reconnaissance Methodology and Limiting Conditions.....	15
5.4	Observed Use of the Property and Current Condition.....	16
5.5	Interior and Exterior Observations.....	16
5.6	Current Uses of Adjoining Sites	18
5.7	Area Reconnaissance	18
6.0	INTERVIEWS	20
6.1	Interview with Owner	20
6.2	Interview with the Property Manager	20
6.3	Interviews with Occupants.....	20
6.4	Interviews with Local Government Officials	20
6.5	Interviews with Others.....	20

7.0	ADDITIONAL SERVICES.....	21
7.1	Asbestos and Lead-Based Paint.....	21
7.2	Radon.....	21
7.3	Vapor Encroachment.....	21
8.0	FINDINGS AND CONCLUSIONS.....	22
9.0	RECOMMENDATIONS.....	24
10.0	DEVIATIONS.....	25
11.0	REFERENCES.....	26
11.1	Published References.....	26
11.2	Agency Resources.....	26
11.3	Commercial Resources.....	27
12.0	SIGNATURE OF ENVIRONMENTAL PROFESSIONAL.....	28
13.0	QUALIFICATIONS OF ENVIRONMENTAL PROFESSIONAL.....	29

APPENDIX A:	FIGURES
APPENDIX B:	PHOTOGRAPHS
APPENDIX C:	HISTORICAL RESEARCH DOCUMENTATION
APPENDIX D:	REGULATORY RECORDS DOCUMENTATION
APPENDIX E:	INTERVIEW DOCUMENTATION
APPENDIX F:	SCOPE OF WORK

Phase I Environmental Site Assessment
Property: Undeveloped Lot
C2C Project Number: 2019-062

1.1 EXECUTIVE SUMMARY

Coast 2 Coast Environmental, Inc. was retained by Global Environmental Permitting, LLC (dba GEPPermit) to conduct an environmental site assessment of an undeveloped lot on Malbert Street, Perris, Riverside County, California (Property). A site reconnaissance was performed on July 3, 2019. The Property consists of a 2.61 acre undeveloped lot. The Property is not currently utilized.

Historically, the Property was cultivated for agricultural purposes sometime prior to 1938. This use continued through at least 1978. Between 1978 and 1985, agricultural use of the Property ceased and the Property has remained vacant, undeveloped land since that time. Malbert Street was developed at some point between 1985 and 1989.

A response from the Riverside County Department of Environmental Health has not yet been received. When a response is received, it will be forwarded as an addendum to this report.

Based upon information obtained from Coast 2 Coast's research and visual observations made during our site visit, we have reached the following conclusions:

- The Property and adjoining sites were not found on the Standard Environmental Record sources required to be reviewed under ASTM Standard E1527-13, including the following:

- United States Environmental Protection Agency (U.S. EPA) National Priorities List (NPL) (including delisted sites)
- State- and tribal-equivalent priorities list
- U.S. EPA Superfund Management Enterprise System (SEMS) (including sites requiring no further action) [formerly Comprehensive Environmental Response, Compensation and Liability Information System (CERCLIS)]
- State- and tribal-equivalent CERCLIS
- U.S. EPA Resource Conservation and Recovery Act (RCRA) Treatment, Storage and Disposal Facilities (TSDF) and CORRACTS Facilities
- U.S. EPA RCRA Generators
- U.S. EPA Emergency Response Notification System (ERNS)
- Federal Institutional Control (IC) or Engineering Control (EC) Registries
- State- and tribal-equivalent IC and EC Registries
- State Leaking Underground Storage Tank Program (LUST) and tribal equivalent
- State Registered Underground Storage Tank (UST) and tribal equivalent
- State Solid Waste Information System (SWIS) and tribal equivalent
- State and tribal Voluntary Cleanup Program (VCP) sites
- State and tribal Brownfields sites

- An adjoining site appears on supplemental database information provided by EDR and includes the following:
 - East adjoining site – ECI Water Ski Products, Inc. dba Skylon, 224 Malbert Street, Suite A appears on the State HAZNET database and is a facility permitted by the County of Riverside Environmental Health Department to store hazardous materials and waste. Violations of concern were not found in the database listings.
- Three additional sites within the designated ASTM radii of the Property appear on one or more of the other lists provided by various government agencies. While the presence of these sites in the vicinity of the Property may constitute an environmental risk to the Property, evidence was not found during the course of our assessment which indicated that the Property has been adversely impacted by these sites nor that they represent an imminent threat to the Property.
- Hazardous materials and hazardous waste were not observed on the Property.
- One pole-mounted high voltage electrical transformer was observed fronting Malbert Street. The transformer is either by the southwest corner of the Property or possibly fronting the west adjoining site. Evidence of leakage of transformer fluid or soil staining in the vicinity of the transformer was not found during Coast 2 Coast's property visit.
- Buildings were not observed on the Property.
- A review of a statewide radon study did not indicate the Property was within an area where radon is likely to be found in buildings in concentrations above the U.S. Environmental Protection Agency action limit of 4.0 picocuries per liter.
- The review of historical information sources did not reveal evidence of recognized environmental conditions (RECs) in connection with the past use of the Property.
- This assessment did not reveal evidence of RECs in connection with the current use of the Property.
- Though not rising to the level of a REC the following environmental issues were noted on the Property:
 - Our review of historical information sources, in particular aerial photographs from years between 1938 and 1978, depict the entire Property as part of a larger agricultural field. It is possible that organochlorine pesticides (OCPs), organophosphorus pesticides (OPPs), organochlorine herbicides (OCHs), and metals including arsenic and lead associated may have been used on the Property during this period.
 - The Property is not fenced. As is visible on the aerial photograph used for the Property Plan (Figure 2 in Appendix A) vehicles have accessed the Property. A pile of soil and concrete debris was observed in the middle of the Property; a section of concrete pipe was observed on the south end of the Property; and scrap boat parts from the north adjoining site have been dragged onto the Property through a breach in the fencing. It is not clear if

occupants of the north adjoining site are illegally dumping parts onto the Property or if people are trying to steal boat parts by accessing the north adjoining site via the Property.

Based upon Coast 2 Coast's review of the information presented in the report, and our resulting conclusions, we recommend the following:

- Prior to grading occurring on the Property, soil should be assessed for OCPs, OPPs, OCHs and metals. Based on the results of the sampling a soil management plan may be needed so that impacted soils are properly managed during grading. This may include removing the surface soil and disposing of it off-site or burying it in conjunction with grading of utility trenches. Workers conducting the grading may also require appropriate personal protective equipment.
- Securing the Property with fencing should be considered to minimize illegal dumping on the Property.
- It is Coast 2 Coast's opinion that further environmental assessment of this Property, beyond those items listed above, is not warranted at this time.

2.0 INTRODUCTION

2.1 Property Location and Legal Description

Name/Address: Undeveloped Lot
Malbert Street
Perris, California 92570

County: Riverside

Assessor Parcel Number or Other Legal Description: 330-040-062

Owner: Contadino Properties, LLC, Jeff Corcoran, and Shervin Dardashti

2.2 Purpose

Coast 2 Coast Environmental Inc. performed a Phase I Environmental Site Assessment of an undeveloped lot located on Malbert Street in Perris, Riverside County, California (Property). This assessment was performed under contract with Global Environmental Permitting, LLC (dba GEPPermit), at the direction of Ms. Gulsum Rustemoglu, President. Coast 2 Coast's services were authorized by Ms. Rustemoglu on June 27, 2019.

The assessment of this Property was performed at the direction of GEPPermit in conjunction with its efforts to conduct "all appropriate inquiry (AAI) into the previous ownership and uses of the Property consistent with good commercial or customary practice". The purpose of performing AAI is to identify "recognized environmental conditions (RECs)" associated with past and/or present operations at the Property or adjoining sites which may pose liability for GEPPermit and the City of Perris. By completing this step in the due diligence process GEPPermit and the City of Perris satisfy one of the requirements to qualify for the "innocent landowner defense" under Comprehensive Environmental Response, Compensation, and Liability Act (CERCLA) Section 101(35).

2.3 Scope of Services

The assessment was performed in conformance with all of the components of the ASTM E1527-13 *Standard Practice for Environmental Site Assessments: Phase I Environmental Site Assessment Process*. The assessment included, but was not necessarily limited to, the activities listed below:

- A reconnaissance of the Property to observe and assess characteristics of potential environmental concern.
- Observation of adjoining sites and the surrounding area to observe and assess characteristics of potential environmental concern which may impact the Property.
- Interviews with current and past owners, operators and occupants of the Property for the purpose of gathering information regarding the potential for contamination at the Property.
- Review of regulatory agency files and interviews with government agency officials to identify and assess any listings of regulatory permits, registrations, enforcement actions, contaminated sites, etc. likely to affect the Property.

- Review of historical resources to identify previous uses and occupancies of the Property since the Property was first developed or 1940, whichever is earlier.
- Visual inspection or use of other documentation to render an opinion as to the existence of asbestos, lead-based paint (interior and exterior), lead in the drinking water, and the potential for radon exposure.
- Development of a report to include discussion of the findings of the above tasks.

2.4 Significant Assumptions and Data Gaps

Significant assumptions concerning the Property were not made during this assessment except for the following:

- The specific use of the Property for the period prior to 1938 was not identified and is considered a data gap. However, the use of the Property during this period is likely to have been cultivation for agricultural purposes or undeveloped land and therefore the data gap is not considered to be significant. Other data gaps exist for some five year research intervals (1955, 1980, and 1990) but the Property use was unlikely to have been changed from its use in the before or after periods.
- Lacking Property-specific information on the ground water gradient at the Property, it is assumed that the gradient mimics the topographic gradient.
- Information supplied by others is assumed to be correct and accurate.

2.5 Limitations

The conclusions and recommendations presented in this report are based upon reasonable visual reconnaissance of the Property and research of available materials within the scope and budget of the contract. The information presented is relevant to the dates of Coast 2 Coast's Property visit and should not be relied upon to represent conditions at later dates.

The opinions expressed herein are based on information obtained during Coast 2 Coast's effort and on Coast 2 Coast's experience. If additional information becomes available, we request the opportunity to review the information and modify Coast 2 Coast's opinions, if necessary.

Coast 2 Coast's services have been provided using that degree of care and skill ordinarily exercised, under similar circumstances, by environmental consultants practicing in this or similar localities. No other warranty, expressed or implied, is made as to the professional opinions presented in this report.

Coast 2 Coast Environmental, Inc. is not responsible for the conclusions, opinions, or recommendations made by others based on this information.

2.6 Exceptions to ASTM Standard Practice E1527-13

Information concerning environmental liens or activity and use limitations (AULs) on the Property and a copy of the current title search were not provided.

Past owners and tenants were not interviewed.

Information back to the date of first development of the Property was not readily ascertainable.

The above exceptions are not considered to be significant in arriving at our findings and conclusions.

2.7 Special Terms and Conditions

Special terms and conditions which limited access to reasonably ascertainable information concerning the Property were not required by GEP permit

2.8 User Reliance

This report has been prepared on behalf of, and for the exclusive use of GEP permit and City of Perris. The contents of this report may not be relied upon by any party other than GEP permit and City of Perris without the express written consent of Coast 2 Coast Environmental, Inc.

3.0 INFORMATION PROVIDED BY PROPERTY OWNER

3.1 Owner, Property Manager and Occupant Information

According to the County of Riverside Assessor/Recorder, the current owner and manager of the Property is Contadino Properties, LLC, Jeff Corcoran, and Shervin Dardashti. The Property is not occupied.

3.2 Title Records, Environmental Liens and Activity and Use Limitations

A review of reasonably ascertainable recorded land title records, environmental lien records and activity and use limitations (AULs) for the Property was not conducted by Contadino Properties, LLC, Mr. Corcoran, or Mr. Dardashti.

A search of environmental records conducted by Environmental Data Resources, Inc. (EDR) did not find listings for the Property on the federal NPL Liens database, CERCLIS liens database, State Deed Restriction Listing or State Environmental Liens Listing. The federal databases track properties that the United States Environmental Protection Agency has filed liens against to recover remedial action costs or properties where an owner has been notified of potential liability. The State Deed Restrictions listing includes sites where AULs are in effect. The State Environmental Liens Listing includes sites where the State Department of Toxic Substances Control is a lien holder.

3.3 Specialized Knowledge

Mr. Corcoran was not aware of environmental liens, AULs or issues and events of further environmental concern on the Property.

3.4 Valuation Reduction for Environmental Issues

As the Property is not being sold, a purchase price for the Property was not generated.

3.5 Other Information

Mr. Corcoran was not aware of other issues of environmental concern associated with the Property.

4.0 RECORDS REVIEW

4.1 Standard Environmental Record Sources

Coast 2 Coast Environmental reviewed a search of environmental records conducted by Environmental Data Resources, Inc. (EDR). A copy of EDR's report is located in Appendix D. The following standard environmental records sources were reviewed as specified for the Property, adjoining and nearby sites. Next to each source is its abbreviation as it appears in the database. An explanation of each record source is provided in EDR's beginning on Page GR-1 which immediately follows the Map Findings.

Database Reviewed	Responsible Agency	Search Distance (miles)
<i>Federal ASTM Standard Databases</i>		
National Priorities List (NPL and NPL Site Boundaries)	U.S. Environmental Protection Agency (EPA)	1.0
Delisted NPL	U.S. EPA	0.5
Federal Superfund Enterprise Management System (SEMS) – [Replaces CERCLIS which USEPA stopped updating in 2013.]	U.S. EPA	0.5
SEMS-ARCHIVE [Replaces CERCLIS No Further Action Planned (CERCLIS NFRAP)]	U.S. EPA	0.5
Resource Conservation and Recovery Act (RCRA) Corrective Action Report (CORRACTS)	U.S. EPA	1.0
RCRAInfo (includes Non-CORRACTS Treatment, Storage and Disposal (TSD) Facilities)	U.S. EPA	0.5
RCRAInfo (includes Small Quantity Generators (RCRA-SQG), Large Quantity Generators (RCRA-LQG), Conditionally Exempt SQG (RCRA-CESQG))	U.S. EPA	Adjoining Sites
Engineering Controls Sites List (US ENG CONTROL)	U.S. EPA	Property
Institutional Controls Sites List (US INST CONTROL)	U.S. EPA	Property
Emergency Response Notification System (ERNS)	U.S. EPA	Property
FEMA Underground Storage Tank (UST) Listing	FEMA	Adjoining Sites
<i>State ASTM Standard Databases</i>		
State Response Sites (RESPONSE)	California Environmental Protection Agency (CalEPA) Department of Toxic Substances Control (DTSC)	1.0
EnviroStor Database (ENVIROSTOR)	CalEPA DTSC	1.0
Solid Waste Information System (SWF/LF) (Active, Closed and Inactive Facilities and Landfills)	State Integrated Waste Management Board (IWMB)	0.5
Leaking Underground Storage Tanks (LUST)	State Water Resources Control Board (SWRCB) and Regional Water Quality Control Boards (RWQCB)	0.5
Spills, Leaks, Investigations and Cleanup (SLIC)/Cleanup Program Sites (CPS) (Typically includes spills and leaks from non-UST sources or other sites not classified as a LUST.)	SWRCB and RWQCB	0.5

Database Reviewed	Responsible Agency	Search Distance (miles)
Cortese List (Combined Report List for Leaking USTs, Solid Waste Facilities and Landfills [SWF/LS], Cal-Sites) [CORTESE and HIST CORTESE)	CalEPA SWRCB, IWMB and DTSC	0.5 (LUSTs and SWLs) 1.0 (Cal-Sites)
Active UST Facilities (UST) and Military UST Sites	SWRCB	Adjoining Sites
SWEEPS UST Listing (Old UST database no longer updated.)	SWRCB	Adjoining Sites
Hazardous Substance Storage Container Database (HIST UST) (Old UST database no longer updated.)	SWRCB	Adjoining Sites
Facility Inventory Database (FID) (Old UST database no longer updated.)	CalEPA	Adjoining Sites
UST Closure UST releases that have been assessed and are within the 60-day public comment period prior to case closure.	SWRCB	Adjoining Sites
Aboveground Petroleum Storage Tanks (ASTs)	SWRCB	Adjoining Sites
Voluntary Cleanup Program (VCP) Properties	CalEPA DTSC	0.5
BROWNFIELDS Sites considered by SWRCB to be Brownfields through a Memoranda of Agreement process.	SWRCB	0.5
Tribal Records		
Indian Lands UST	U.S. EPA Region IX	Adjoining Sites
Indian Lands LUST	U.S. EPA Region IX	0.5

The Property and adjoining sites were not found within the search radii for the databases reviewed.

The table below is summary of sites found within the search distances of the standard environmental record sources which were reviewed for this assessment. The table includes the name, address and Map ID provided in the attached database report; the location of each site with respect to the Property; whether the site is hydraulically upgradient, crossgradient or downgradient of the Property; and a summary of the database listing(s) and the risk the site(s) pose to the Property. This summary does not include sites where the agency has closed the case file, sites that are downgradient; and sites greater than ¼ mile from the Property unless information in the database listing indicates the Property may have been impacted. These sites may be found in EDR's database report included in Appendix D.

Name and Address	Distance (miles), Direction from Property, and Gradient	Databases	Comments (Media affected, Risk to Property, other information)
CR&R, Inc. Perris Material Recovery Facility Perris Anaerobic Digestion Plant 1706 Goetz Road EDR ID#D12-D18	100 feet north and crossgradient	SWF/LF	The facility is a transfer and sorting station for CR&R, a solid waste hauler. Low risk to the Property.

In addition, one site is listed on SEMS-ARCHIVE, DEED, CORRACTS, and TOXIC PITS databases and is located approximately one mile south and downgradient from the Property. Two ENVIROSTOR/SCH sites are located within 1/3 to 1 mile from the Property.

Information was not found during this assessment which indicated these sites or “orphan” sites (sites not plotted because of insufficient geo-coding information) had impacted the Property.

4.2 Additional Environmental Record Sources

Below is a partial list of additional government databases EDR researched to supplement the standard database sources listed in Section 4.1. A complete list of supplemental databases researched is included in *Government Records Searched* in EDR’s report in Appendix D.

Database Reviewed	Responsible Agency	Search Distance (miles)
<i>Federal Supplemental ASTM Standard Databases</i>		
Proposed NPL	U.S. EPA	0.5
Federal Facilities	U.S. EPA	1.0
U.S. Brownfields Sites (BROWNFIELDS)	U.S. EPA	0.5
Open Dump Inventory (ODI)	U.S. EPA	0.5
RCRAInfo (RCRA-NonGen)	U.S. EPA	Adjoining Sites
Department of Defense Sites (DOD)	U.S. Geological Survey	1.0
Formerly Used Defense Sites (FUDS)	U.S. Army Corps of Engineers	1.0
Superfund Consent Decrees (CONSENT)	U.S. EPA	1.0
Records of Decision (RODS)	U.S. EPA	1.0
Uranium Mill Tailings Sites (UMTRA)	U.S. Department of Energy	0.5
Mines Master Index File (US MINES)	U.S. Department of Labor, Mine Safety and Health Administration	0.25
Facility Index System (FINDS)	U.S. EPA	Property
State Coalition for Remediation of Drycleaners (SCRD DRYCLEANERS)	U.S. EPA	0.5
2020 Corrective Action Program List (2020 COR ACTION)	U.S. EPA	0.25
Coal Combustion Residues Surface Impoundments List (COAL ASH EPA)	U.S. EPA	0.5
<i>State Supplemental ASTM Standard Databases</i>		
Waste Management Unit Database (WMUDS/SWAT) [Combination of other databases which track waste.]	SWRCB	0.5 (SWLs and SWAT) Property (Other)
Recycler Facilities (SWRCY)	Department of Conservation	0.5
CalSites Database (HIST Cal-Sites) Replaced by ENVIROSTOR. Also Cal-Sites formerly known as the Abandoned Sites Program (ASPIS)	CalEPA DTSC	1.0
School Property Evaluation Program (SCH)	CalEPA DTSC	0.25
Toxic Pits Cleanup Act Sites (TOXIC PITS)	SWRCB	1.0
List of Deed Restrictions (DEED)	CalEPA DTSC	0.5
CalSites Annual Work Plan [formerly State Bond Expenditure Plan] (CA BOND EXP PLAN)	Department of Health Services	0.5

Database Reviewed	Responsible Agency	Search Distance (miles)
Drycleaner Facilities with Waste Generator Identification Numbers (DRYCLEANERS)	CalEPA DTSC	Adjoining Sites
Enforcement Action Listing (ENF)	SWRCB	Adjoining Sites
Facility Manifest Data (HAZNET)	CalEPA	Property
EnviroStor Permitted Facilities Listing (HWP)	CalEPA DTSC	1.0
Registered Hazardous Waste Transporter Database (HWT)	CalEPA DTSC	0.25
Local Records		
Listing of Underground Storage Tank Cleanup Sites	Riverside County Department of Environmental Health	0.25
Underground Storage Tank List	Riverside County Department of Environmental Health	0.25
Tribal Records		
Indian Open Dump Inventory (Indian ODI)	U.S. EPA	0.5
Debris Region 9 – Torres Martinez Reservation (DEBRIS REGION 9)	U.S. EPA Region IX	Property
Indian Reservations (INDIAN RESERV)	U.S. Geological Survey	1.0
Federal and Indian Lands (FEDLAND)	U.S. Geological Survey	1.0
EDR Proprietary or Exclusive Records		
Manufactured Gas Plants (EDR MGP)	EDR	1.0
Historic Gas Stations (EDR US Hist Auto Stat)	EDR	Adjoining Sites
Historic Dry Cleaners (EDR US Hist Cleaners)	EDR	Adjoining Sites
Recovered Government Archive LUST (RGA LUST)	EDR compiled from historic SWRCB records/databases	0.5
Recovered Government Archive Solid Waste Facilities List (RGA LF)	EDR compiled from historic Department of Resources Recycling and Recovery records	0.5

The Property was not found within the search radii for the databases reviewed.

The table below is summary of sites found within the search distances of the additional environmental record sources which were reviewed for this assessment. The table includes the name, address and Map ID provided in the attached database report; the location of each site with respect to the Property; whether the site is hydraulically upgradient, crossgradient or downgradient of the Property; and a summary of the database listing(s) and the risk the site(s) pose to the Property. This summary does not include sites where the agency has closed the case file and sites that are downgradient and information does not indicate the Property may have been impacted. These sites may be found in EDR's database report included in Appendix D.

Name and Address	Distance (miles), Direction from Property, and Gradient	Databases	Comments (Media affected, Risk to Property, other information)
EDI Water Ski Products Inc. dba Skylon 224 Malbert St., Suite A EDR ID#A1, A2	East adjoining site and downgradient	HAZNET	Facility has disposed of the following under manifest: unspecified aqueous solution; unspecified oil-containing waste; and off-spec, aged or surplus organics. Housekeeping and recordkeeping violations reported by the County of Riverside Dept. of Env. Health. The violations noted in EDR's report had been corrected and the facility returned to compliance. Low risk to the Property.

Information was not found during this assessment which indicated “orphan” sites (sites not plotted because of insufficient geo-coding information) which may appear on the above-listed databases had impacted the Property.

4.3 Physical Setting

4.3.1 Topographical Characteristics

The Property is located in the southwest ¼ of northeast ¼ of Section 6, Township 5 South, Range 3 West (San Bernardino baseline and meridian) on the Perris, California, California 7.5 minute United States Geological Survey (USGS) Topographic Map, which was reviewed for surface hydrologic and topographic characteristics. The topography of the Property is generally flat with the regional topographic gradient tending to the east. Site elevation is approximately 1,435 feet above mean sea level (amsl). Hydraulic flow is generally in a down-gradient direction, usually toward the nearest surface water body. Surface drainage in the Property area is anticipated to flow to the south-southeast toward the San Jacinto River which flows south toward Canyon Lake. Flood plain zoning for the Property is Zone X which includes areas determined to be outside the 0.2% annual chance floodplain.

4.3.2 Geological Setting

The Property is located in the southern portion of the San Jacinto Valley section of the Peninsular Ranges physiographic province of southern California. The San Jacinto Valley is a tectonically downdropped area that resulted from movements along major faults (the San Jacinto fault to the north and the Elsinore fault to the south.) These faults are major earthquake faults and are considered active. Like all of southern California, the Property is located in a seismically active area. The San Jacinto basin is filled with many thousand feet of nonmarine alluvial sediments derived from erosion of the surrounding mountain ranges. The depth to bedrock beneath the Property is unknown, but is likely more than 900 feet.

4.3.3 Soil Characteristics

The surface soil in the vicinity of the Property is classified as Exeter sandy loam, deep, 0 to 2% slopes. Exeter soils lie in basins and on alluvial fans. These are well-drained soils developed in alluvium from moderately coarse granitic material. Exeter sandy loam has

moderately rapid permeability, low to moderate shrink-swell potential, and a 5.6-9.0 pH range, which is moderately acidic to strongly alkaline (the alkalinity increases with depth.) The alkalinity suggests that the risk of corrosion to uncoated steel pipes is high. (United States Department of Agriculture [USDA], Natural Resources Conservation Service, 1973)

4.3.4 Hydrogeological Characteristics

The Property is in the Perris South groundwater subbasin of the San Jacinto groundwater basin (Groundwater Basin #8-05) within the Santa Ana Hydrologic Basin (SA Hydrologic Unit #802.11.) The groundwater within the Perris South groundwater subbasin is listed as having an beneficial uses for municipal supply and agricultural supply (California Regional Water Quality Control Board, Santa Ana Region, 1975, updated 2016). Based on data from one nearby site (Geotracker ID#SLT8\$1924097) depth to groundwater in this area is expected to be 20 to 30 feet below ground surface. Groundwater flow in this area is expected to flow southeast (groundwater flow directions can be influenced by many variables such as faults and local groundwater pumping operations and other site-specific conditions).

4.4 Historical Use of the Property

4.4.1 Previous Environmental Reports

Previous environmental assessments and investigations of the Property were not found during this assessment.

4.4.2 Chronological Review

A search of selected and readily available historical records was performed and interviews conducted with people having knowledge of the Property's history, in an effort to find if past use of the Property or activities conducted on, or in the vicinity of the Property could have adversely impacted the Property.

In summary, the Property was cultivated for agricultural purposes sometime prior to 1938. This use continued through at least 1978. Between 1978 and 1985, agricultural use of the Property ceased and the Property has remained vacant, undeveloped land since that time. Malbert Street was developed at some point between 1985 and 1989.

The historical resources used in this assessment, along with Coast 2 Coast's findings, are presented below in chronological order. Attempts were made to find information on five-year intervals but data gaps may exist if information was not reasonably ascertainable for each interval. Data gaps occurred for the periods prior to 1938, 1955, 1980, and 1990 but the use of the Property during those periods is not likely to have changed from its use in the periods surrounding those with missing data.

Prior to 1935: A 1901 topographic map does not depict structures on the Property. Rights of way bordering the Property include the Southern California Railroad line to the east and Orange Avenue to the south. The map does not depict features of environmental concern such as wells or mining pits on or near the Property. Evidence of hazardous materials use on the Property was not found.

1935: A 1938 aerial photograph depicts the Property as part of a larger fallow agricultural field. The nearest right of way is approximately 500 feet west and includes a railroad spur and frontage road. Evidence of hazardous materials use on the Property, other than possibly agricultural chemicals, was not found.

1940: 1942 and 1943 topographic maps do not depict structures on the Property. The maps do not depict features of environmental concern such as wells or mining pits on or near the Property. Evidence of hazardous materials use on the Property, other than possibly agricultural chemicals, was not found.

1945: A 1949 aerial photograph does not depict significant changes to the Property and adjoining sites compared to the 1938 aerial. Evidence of hazardous materials use on the Property, other than possibly agricultural chemicals, was not found.

1950: A 1953 aerial photograph depicts the Property as part of a larger fallow field. A 1953 topographic map is consistent with the 1953 aerial. The map does not depict features of environmental concern such as wells or mining pits on or near the Property. Evidence of hazardous materials use on the Property, other than possibly agricultural chemicals, was not found.

1955: A historical resource was not found for this period.

1960: A 1961 aerial photograph depicts the Property as part of a larger fallow field. Evidence of hazardous materials use on the Property, other than possibly agricultural chemicals, was not found.

1965: A 1967 aerial photograph depicts the Property as part of a larger fallow field. A 1967 topographic map is consistent with the 1967 aerial. The map does not depict features of environmental concern such as wells or mining pits on or near the Property. Evidence of hazardous materials use on the Property, other than possibly agricultural chemicals, was not found.

1970: A 1973 topographic map does not depict structures on the Property. The map does not depict features of environmental concern such as wells or mining pits on or near the Property. A 1974 aerial photograph depicts the Property as part of a larger fallow field. Evidence of hazardous materials use on the Property, other than possibly agricultural chemicals, was not found.

1975: A 1978 aerial photograph depicts the Property as part of a larger fallow field. A 1979 topographic map is consistent with the 1978 aerial. The map does not depict features of environmental concern such as wells or mining pits on or near the Property. Evidence of hazardous materials use on the Property was not found.

1980: A historical resource was not found for this period.

1985: A 1985 aerial photograph depicts the Property as part of a larger area which is undeveloped. A dirt road is visible where Malbert Street currently exists. A 1989 aerial photograph continues to depict the Property and adjoining sites as undeveloped land. Malbert Street has been developed adjacent to the south border of the Property. Evidence of hazardous materials use on the Property was not found.

1990: A historical resource was not found for this period. A 1992 city directory includes listings for 184 and 344 Malbert Street but does not list addresses in between those two listings.

1995: A 1995 city directory includes listings for 184 and 328 Malbert Street but does not list addresses in between those two listings. A 1997 aerial photograph continues to depict the Property and adjoining sites as undeveloped land. Vegetation on the Property and east adjoining site appears to be thicker than on the other adjoining sites. Evidence of hazardous materials use on the Property was not found.

2000: 2000 and 2003-2004 city directories include listings for 184 and 328 Malbert Street but do not list addresses in between those two listings. A 2002 aerial photograph depicts the Property and adjoining sites as undeveloped except for the northwest adjoining site which has been developed with a parking lot for buildings located further to the west. Evidence of hazardous materials use on the Property was not found.

2005: 2005 and 2007-2008 city directories include listings for 184 and 224 Malbert Street but do not list addresses in between those two listings. A 2006 aerial photograph continues to depict the Property as undeveloped land. The north adjoining site has been graded and appears to have a row of storage containers adjacent to the north Property line; the current light industrial warehouses have been developed on the east adjoining site at 224 Malbert Street; the south and east adjoining sites remain undeveloped. The vegetation on the east edge of the Property has thinned out which may have been due to grading activities for 224 Malbert. A deed was recorded on April 24, 2006 and a summary indicates that Nancy Farestvett and Norvald Farestvett granted the Property to the Julius Daniel Gonzales Trust (Julius Daniel Gonzales, Trustee.) A 2009 aerial photograph does not depict significant changes to the Property and adjoining site. Storage containers have been placed on the southwest end of the Property. On the north side of the north adjoining site, the CR&R solid waste transfer station has been developed and is approximately 100 feet north of the Property. Evidence of hazardous materials use on the Property was not found.

2010: 2010, 2012-2013, and 2014 city directories include listings for 184 and 224 Malbert Street but do not list addresses in between those two listings. A Trustee's deed was recorded on June 13, 2011 and lists the Julius Daniel Gonzales Trust (Julius Daniel Gonzales and Robert E. Weiss Inc., Trustees) granting the Property in Inland Community Bank, NA in what appears to be foreclosure proceedings. In turn, on December 27, 2011 Inland Community Bank, NA granted the Property to the Carter Family Trust (Catherine M. Carter and Mark N. Carter, Trustees.) A 2012 aerial photograph does not depict significant changes to the Property and the adjoining sites compared to the 2009 aerial.

The storage containers previously observed on the southwest end of the Property have been removed. Evidence of hazardous materials use on the Property was not found.

2015: A 2016 aerial photograph does not depict significant changes to the Property and the adjoining sites compared to the 2012 aerial. A 2016-2017 city directory includes listings for 184 and 224 Malbert Street but does not list addresses in between those two listings. A deed was recorded on January 6, 2017 and a summary indicates that the Carter Family Trust (Catherine M. Carter and Mark N. Carter, Trustees) granted the Property to Contadino Properties, LLC, Jeff Corcoran, and Shervin Dardashti. Evidence of hazardous materials use on the Property was not found.

4.4.3 Historical Sources Reviewed

Historical sources between 1901 and the present were reviewed and included the following:

Aerial Photographs: EDR provided aerial photographs for the years 1938, 1949, 1953, 1961, 1967, 1974, 1978, 1985, 1989, 1997, 2002, 2006, 2009, 2012, and 2016.

Building Permits: The City of Perris City Clerk's office said building permit records for the Property were not found.

City Directories: EDR provided street directory listings at approximately five-year intervals for the Property between the years 1972 and 2014. Coast 2 Coast conducted additional research at four-year intervals for years between 2003 and 2017 at the Temecula Branch of the Riverside County Library.

Chain-of-Title/Assessor Records: A chain of title or a search for environmental liens was not in the scope of work for this project. Coast 2 Coast reviewed readily accessible ownership information for the Property on the County Assessor/Recorder website. Brief deed summaries were found for the period 2007 to 2017.

Historical Topographic Maps: EDR provided historical topographic maps for the years 1901, 1942, 1943, 1953, 1967, 1973, 1979 and 2012. A 2015 topographic map was obtained from the USGS Map Store.

Sanborn Maps: EDR reported that Sanborn maps were not available for the Property area.

4.5 Historical Use of the Adjoining Sites

Specific historical research was not conducted for the adjoining sites and surrounding area. However, in the process of researching historical data for the Property, the following historical information was obtained for the adjoining sites:

North: The site adjoining the Property to the north shared a similar history to the Property through the 1990s. By 2002, Navigator Yacht Inc. at 364 Malbert had acquired this north adjoining parcel and developed a parking lot adjoining the northwest corner of the Property. The portion of the parcel directly north of the Property has remained unpaved but in the last 2 to 3 years

has been used for storage of what appears to be scrap boat parts. Issues of further environmental concern associated with the past use of this adjoining site were not found.

East: The site adjoining the Property to the east shared a similar history to the Property through the early 2000s. The four current industrial warehouse were developed on this site at 224 Malbert sometime between 2002 and 2005. ECI Water Ski Products/Skylon has occupied Unit A since 2005. City directories and Secretary of State records indicate B-Cool Billets, Inc. occupied Unit D from 2004 to 2018 and may have machined auto parts. City directories and Secretary of State records indicate other past occupants of this east adjoining site included 951 Powder Coating Inc. at an unspecified unit between 2004 and 2011. Issues of further environmental concern associated with the past use of this adjoining site were not found.

South: The site adjoining the Property to the south shared a similar history to the Property at least through the development of Malbert Street in the late 1980s. This site has remained undeveloped. Issues of further environmental concern associated with the past use of this adjoining site were not found.

West: The site adjoining the Property to the west shared a similar history to the Property at least through the development of Malbert Street in the late 1980s. This site has been subdivided into five parcels which remain undeveloped. Issues of further environmental concern associated with the past use of this adjoining site were not found.

In addition, historic land usage in the general vicinity of the Property included some type of field crop. In various aerial photographs reviewed between 1928 and 1978, the fields appear fallow. By 1985, agricultural use of the area had stopped and commercial and industrial uses slowly developed in the area. Information was not found during this assessment indicating that these past uses impacted the environmental quality of the Property.

5.0 PROPERTY DESCRIPTION AND SITE RECONNAISSANCE

5.1 Property and Vicinity General Characteristics

Lot Size: 2.61 acres

Current Zoning: GI – General Industrial

Roads: Roads were not observed crossing through the Property. The following roads are adjacent to the borders of the Property:

South: Malbert Street

5.2 Structures, Other Improvements and Utilities

Site Improvements: Buildings were not observed on the Property.

Other Structures: Sheds, awnings and other secondary structures were not observed on the Property.

Hardscaped Areas: Pavement was not observed on the Property.

Landscaped Areas: The Property is not landscaped.

Water Retention Areas: Pits, ponds, lagoons, swimming pools and other water retention areas were not observed on the Property.

Utilities: The Property is not currently connected to public utilities.

The following agencies or businesses provide utility services to the Property area:

Electric power:	Southern California Edison
Gas:	Southern California Gas Company
Potable Water:	Eastern Municipal Water District
Sewage:	Eastern Municipal Water District (Though a City Planning staff member said the Property may be required to install a septic system because the sewer main below Malbert Street is too small.)

Heating & Cooling Systems: The Property does not currently have heating and cooling systems.

5.3 Site Reconnaissance Methodology and Limiting Conditions

On July 3, 2019, Marybeth Norgren conducted a site reconnaissance of the Property to find if current usage or activities on the Property have created, or have the potential to create, an environmental impairment to the Property. The results of the site reconnaissance are presented below.

A site reconnaissance typically begins with a guided tour of the interior of the buildings on the Property. During the site reconnaissance an emphasis is placed on viewing areas where activities likely to use and generate hazardous materials occur such as maintenance and repair areas, boiler

rooms and manufacturing areas. In addition, accessible common areas and a representative sample of tenant (occupant) spaces are observed.

The site reconnaissance continues by touring the exterior of the Property buildings and viewing the interior of any secondary structures such as sheds. The site reconnaissance is completed by viewing the Property from all adjacent public thoroughfares and commercial properties (where possible).

During this assessment, as the site was undeveloped and not fenced, Coast 2 Coast was not accompanied during the site reconnaissance. During the current assessment, the Property appeared to be completely accessible and limitations were not placed on Property access.

5.4 Observed Use of the Property and Current Condition

The Property is currently undeveloped and unoccupied. On-site activities of environmental concern were not observed during Coast 2 Coast's assessment of the Property.

A Property Plan (Figure 2) depicting the general configuration of the Property as well as pertinent site observations is included in Appendix A. Photographs of the Property are included in Appendix B.

5.5 Interior and Exterior Observations

Coast 2 Coast looked for the following improvements and features on the Property and whether the use, treatment, storage, disposal or generation of hazardous substances and petroleum products had occurred on the Property.

Drains and Sumps:

Floor drains, floor sinks, trench drains, sumps and clarifiers were not observed on the Property.

Odors:

Strong, pungent or noxious odors were not detected during the assessment.

Oil and Gas Pipelines and Wells

Map W1-7 prepared by the State of California Division of Oil, Gas and Geothermal Resources did not show oil wells within a one-mile radius of the Property.

Pest Control:

The Property does not use regularly-scheduled pest control services.

Potential PCB-Containing Equipment:

Coast 2 Coast observed one pole-mounted high voltage electrical transformer fronting Malbert Street. The transformer is either on the southwest corner of the Property or possibly in front of the west adjoining site. The transformer is owned by Southern California Edison. Evidence of leaks or spills within the vicinity of the transformer was not observed during this assessment. A ban on polychlorinated biphenyl (PCB) use became effective in 1978. Due to the development of the Property area in the 1980s, this transformer is not likely to contain PCBs.

Septic Systems and Wells:

Septic systems and water wells were not observed on the Property.

Stains and Corrosion:

Floors, walls and ceilings were observed for evidence of staining and corrosion caused by sources other than standing water. Evidence of stains or corrosion by hazardous substances was not observed.

Stained Soil and Pavement:

Visual observations were made of the soil and paved areas to find discolorations or surface staining which could be indicative of contaminant discharge.

Significant soil and pavement stains were not observed on the Property.

Hazardous Materials:

Hazardous materials were not observed on the Property.

Drums and Other Containers:

Drums or other potential chemical containers were not observed.

Storm Drains:

Storm drains were not observed on the Property.

Surface Anomalies/Depression:

Visual observations were also made to find the presence of environmentally unusual and/or suspicious conditions such as land depressions and other surface anomalies indicative of possible oil wells, waste dump sites, leach fields or other subsurface activities.

Surface anomalies and depressions were not observed on the Property.

Surface Drainage on Site:

Based upon Property surface and improvement characteristics observed during Coast 2 Coast's site reconnaissance of the Property, surface drainage at the Property would flow to the south. At the time of the inspection it did not appear that the Property would be subject to wetlands restrictions.

Surface Drainage Obstructions:

During Coast 2 Coast's site reconnaissance it was observed that the Property is protected from surface run-off from adjoining sites to the north and south by concrete curbs.

Underground and Aboveground Storage Tanks:

Underground and above ground storage tanks were not observed on the Property.

Waste Disposal:

Due to the vacant status of the Property, there does not appear to be regular trash disposal service for the Property. Solid waste disposal containers were not observed.

The Property is not fenced. As is visible on the aerial photograph used for the Property Plan (Figure 2 in Appendix A) vehicles have accessed the Property. A pile of soil and concrete debris was observed in the middle of the Property; a section of concrete pipe was observed on the south end of the Property; and scrap boat parts from the north adjoining site have been dragged onto the Property through a breach in the fencing. It is not clear if occupants of the north adjoining site are illegally dumping parts onto the Property or if people are trying to steal boat parts by accessing the north adjoining site via the Property.

5.6 Current Uses of Adjoining Sites

The present land usage of the adjoining sites was also observed to assess their potential to adversely impact the Property. These observations were made “off-site” and in most cases did not involve entering the adjoining site. The results of these observations are presented below:

North: The site adjoining the Property to the north is occupied by boat hulls and other scrap marine parts. There are two large trees which appear to be irrigated by a stormwater drain or collection pond. Visual observations of this site did not indicate that current activities on this adjoining site had adversely affected the Property nor did they reveal current activities that appear to represent an environmental threat to the Property. However, due to the breach in the fence between the Property and this site some boat parts have been dragged onto the Property.

East: The site adjoining the Property to the east is occupied by four industrial warehouses at 224 Malbert Street, Suites A to D. Suite A is occupied by Skylon. Suites B and D appear vacant. Suite C is occupied by no name was visible on the building and an internet search did not provide a match for the address. Visual observations of this site did not indicate that current activities on this adjoining site had adversely affected the Property nor did they reveal current activities that appear to represent an environmental threat to the Property.

South: The site adjoining the Property to the south across Malbert Street is occupied by undeveloped. Visual observations of this site did not indicate that current activities on this adjoining site had adversely affected the Property nor did they reveal current activities that appear to represent an environmental threat to the Property.

West: The site adjoining the Property to the west is undeveloped. Visual observations of this site did not indicate that current activities on this adjoining site had adversely affected the Property nor did they reveal current activities that appear to represent an environmental threat to the Property.

5.7 Area Reconnaissance

A vehicular reconnaissance of the surrounding area in the immediate vicinity of the Property was conducted to observe, in very general terms, the current land use of the sites in the area and to assess if this use poses an environmental threat to the Property. Land usage in the general vicinity of the

Property included a mix of undeveloped land and industrial warehouses. The largest facility near the Property appears to be the CR&R solid waste transfer station. The address is 1706 Goetz Road but the southwest end of the facility is approximately 100 feet north of the Property. These uses did not appear to pose an environmental threat to the Property.

6.0 INTERVIEWS

Records of communication for interviews and agency contacts completed during this assessment are included in Appendix E.

6.1 Interview with Owner

Mr. Jeff Corcoran, one of the Property owners, completed an Owner Questionnaire provided to him via email. He was not aware of issues or events of environmental concern associated with the Property. He was not aware of the Property having a prior use and confirmed it had not been used since he and others purchased it in June 2017.

6.2 Interview with the Property Manager

Refer to Section 6.1.

6.3 Interviews with Occupants

The Property is not occupied.

6.4 Interviews with Local Government Officials

Coast 2 Coast contacted the Certified Unified Program Agency (CUPA) for the Property. The CUPA is responsible for enforcement and monitoring of various environmental programs. For the Property, the County of Riverside Department of Environmental Health (DEH) is the CUPA. A response has not yet been received. When a response is received, it will be forwarded as an addendum to this report.

In addition, via the City Clerk's office Coast 2 Coast contacted the City of Perris Fire Department and the City of Perris Building Department and requested to review files for the Property. On July 2, 2019, the City Clerk's office responded that records were not found for the Property.

Information was not found indicating current or past operations were conducted on the Property which may have required a permit from the South Coast Air Quality Management District.

6.5 Interviews with Others

Other individuals with knowledge of the Property were not found during this assessment.

7.0 ADDITIONAL SERVICES

7.1 Asbestos and Lead-Based Paint

Since the Property was not developed with structures, a visual inspection for asbestos and lead-based paint concerns was not conducted during this assessment.

7.2 Radon

Radon is a colorless, odorless gas that can seep into structures from the ground. It is a leading cause of lung cancer. The USEPA has a recommended action level of 4.0 picoCuries per liter (pCi/L) of air. The USEPA has classified Riverside County as Zone 2, indicating that the average indoor radon activity is expected to fall between ≥ 2 pCi/L and ≤ 4 pCi/L.

Existing radon testing data summarized by zip code was obtained from the State of California Department of Public Health (CDPH) Indoor Radon Program website. Within the zip code 92570, sampling results from 5 homes have been reported to CDPH. The maximum concentration of radon detected in the samples from these 5 homes was reported to be 1.7 pCi/L.

EDR also reported that within Riverside County, 12 homes were tested as part of a Federal program. Samples from those homes were each reported to have less than 4.0 picocuries/liter (pCi/L) radon with the average concentration being 1.7 pCi/L in the basement, 0.117 pCi/L on the first floor, and 0.450 pCi/L on the second floor. As these results are below the USEPA action level, it is not anticipated that radon poses a significant environmental threat to the Property.

7.3 Vapor Encroachment

The Property is not known to have had current or past contamination that may result in vapor encroachment. Evidence was not found during this assessment indicating that there was a potential environmental concern which may be the result of vapor intrusion with respect to the buildings on the Property.

Information was not found during this assessment indicating that adjoining and nearby sites have had current or past contamination which may have resulted in vapor encroachment.

Maps included in EDR's report in Appendix D did not indicate a regional groundwater contamination plume. Other information or evidence of a regional groundwater contamination plume was not found during this assessment.

Other conditions which may result in vapor encroachment at the Property were not found during this assessment.

8.0 FINDINGS AND CONCLUSIONS

Based upon Coast 2 Coast's review of the information obtained during the course of this assessment of the Property and herein presented, we have formed the following opinions:

- The Property and adjoining sites were not found on the Standard Environmental Record sources required to be reviewed under ASTM Standard E1527-13, including the following:
 - United States Environmental Protection Agency (U.S. EPA) National Priorities List (NPL) (including delisted sites)
 - State- and tribal-equivalent priorities list
 - U.S. EPA Superfund Management Enterprise System (SEMS) (including sites requiring no further action) [formerly Comprehensive Environmental Response, Compensation and Liability Information System (CERCLIS)]
 - State- and tribal-equivalent CERCLIS
 - U.S. EPA Resource Conservation and Recovery Act (RCRA) Treatment, Storage and Disposal Facilities (TSDF) and CORRACTS Facilities
 - U.S. EPA RCRA Generators
 - U.S. EPA Emergency Response Notification System (ERNS)
 - Federal Institutional Control (IC) or Engineering Control (EC) Registries
 - State- and tribal-equivalent IC and EC Registries
 - State Leaking Underground Storage Tank Program (LUST) and tribal equivalent
 - State Registered Underground Storage Tank (UST) and tribal equivalent
 - State Solid Waste Information System (SWIS) and tribal equivalent
 - State and tribal Voluntary Cleanup Program (VCP) sites
 - State and tribal Brownfields sites
- An adjoining site appears on supplemental database information provided by EDR and includes the following:
 - East adjoining site – ECI Water Ski Products, Inc. dba Skylon, 224 Malbert Street, Suite A appears on the State HAZNET database and is a facility permitted by the County of Riverside Environmental Health Department to store hazardous materials and waste. Violations of concern were not found in the database listings.
- Three additional sites within the designated ASTM radii of the Property appear on one or more of the other lists provided by various government agencies. While the presence of these sites in the vicinity of the Property may constitute an environmental risk to the Property, evidence was not found during the course of our assessment which indicated that the Property has been adversely impacted by these sites nor that they represent an imminent threat to the Property.
- Hazardous materials and hazardous waste were not observed on the Property.
- One pole-mounted high voltage electrical transformer was observed fronting Malbert Street. The transformer is either by the southwest corner of the Property or possibly fronting the west adjoining site. Evidence of leakage of transformer fluid or soil staining in the vicinity of the transformer was not found during Coast 2 Coast's property visit.

- Buildings were not observed on the Property.
- A review of a statewide radon study did not indicate the Property was within an area where radon is likely to be found in buildings in concentrations above the U.S. Environmental Protection Agency action limit of 4.0 picocuries per liter.
- The review of historical information sources did not reveal evidence of recognized environmental conditions (RECs) in connection with the past use of the Property.
- This assessment did not reveal evidence of RECs in connection with the current use of the Property.
- Though not rising to the level of a REC the following environmental issues were noted on the Property:
 - Our review of historical information sources, in particular aerial photographs from years between 1938 and 1978, depict the entire Property as part of a larger agricultural field. It is possible that organochlorine pesticides (OCPs), organophosphorous pesticides (OPPs), organochlorine herbicides (OCHs), and metals including arsenic and lead associated may have been used on the Property during this period.
 - The Property is not fenced. As is visible on the aerial photograph used for the Property Plan (Figure 2 in Appendix A) vehicles have accessed the Property. A pile of soil and concrete debris was observed in the middle of the Property; a section of concrete pipe was observed on the south end of the Property; and scrap boat parts from the north adjoining site have been dragged onto the Property through a breach in the fencing. It is not clear if occupants of the north adjoining site are illegally dumping parts onto the Property or if people are trying to steal boat parts by accessing the north adjoining site via the Property.

9.0 RECOMMENDATIONS

Based upon Coast 2 Coast's review of the information presented in the report, and our resulting conclusions, we recommend the following:

- Prior to grading occurring on the Property, soil should be assessed for OCPs, OPPs, OCHs and metals. Based on the results of the sampling a soil management plan may be needed so that impacted soils are properly managed during grading. This may include removing the surface soil and disposing of it off-site or burying it in conjunction with grading of utility trenches. Workers conducting the grading may also require appropriate personal protective equipment.
- Securing the Property with fencing should be considered to minimize illegal dumping on the Property.
- It is Coast 2 Coast's opinion that further environmental assessment of this Property, beyond those items listed above, is not warranted at this time.

10.0 DEVIATIONS

We have performed a Phase I Environmental Site Assessment of the Property at Malbert Street, Perris, Riverside, California in conformance with the scope and limitations of ASTM Standard E1527-13. Exceptions to, or deletions from, the standard practice are described in Section 1.2 of this report. This assessment did not reveal evidence of recognized environmental conditions in connection with the Property.

11.0 REFERENCES

11.1 Published References

Federal Agencies, Departments and Offices

United States Department of Agriculture
Natural Resources Conservation Service
Survey of Western Riverside Area, Arnold A. Knecht, November 1971

United States Geological Survey
The Map Store
Perris, California 7.5 minute USGS Topographic Map, 2015

United States Department of Homeland Security
Federal Emergency Management Agency
Flood Insurance Rate Map #06065C1440H, August 18, 2014

State Agencies, Departments and Offices

Department of Conservation
Division of Oil, Gas & Geothermal Resources
Wildcat Map W1-7, March 15, 2004

Department of Public Health
Center for Environmental Health
Division of Radiation Safety and Environmental Management
Radon Test Results

Department of Toxic Substances Control
ENVIROSTOR Website

State Water Resources Control Board
Geotracker Website
Regional Water Quality Control Board – Santa Ana Region
Water Quality Control Plan, Santa Ana River Basin, 1995, Updated June 2019

11.2 Agency Resources

Riverside County Agencies, Departments and Offices

Assessor/Recorder's Office
Current Ownership Records
Historic Ownership Records

Environmental Health
Inspection Records
Site Mitigation Reports
UST/LUST Records

Library

Temecula Branch
Haines Directories (2003-2017)
USDA Soil Survey

Regional Agencies, Departments and Offices

Eastern Municipal Water District
2018 Consumer Confidence/Water Quality Report

City of Perris Agencies, Departments and Offices

City Clerk
Building Permit Records
Fire Department - UST and Hazardous Materials Storage Records

Planning Department
Zoning

11.3 Commercial Resources

Environmental Data Resources, Inc.
Aerial Photographs Search
City Directory Search
Regulatory Database Search
Sanborn Map Search
Topographic Map Search

12.0 SIGNATURE OF ENVIRONMENTAL PROFESSIONAL

I declare that to the best of my professional knowledge and belief, I meet the definition of Environmental Professional as defined in § 312.10 of 40 CFR 312. I have the specific qualifications based on education, training and experience to assess a property of the nature, history and setting of the subject Property. I have developed and performed all the all appropriate inquiries in conformance with the standards and practices set forth in 40 CFR Part 312.

Submitted:



Marybeth Norgren
Principal

13.0 QUALIFICATIONS OF ENVIRONMENTAL PROFESSIONAL

Marybeth Norgren

Principal

Education

B.S., Chemistry, California State University Fullerton, 1988
M.S., Environmental Management, University of San Francisco, 1999
Asbestos Fiber Counting (NIOSH 582), McCrone Research Institute
EPA/AHERA Building Inspector and Management Planner, Design for Health
EPA/AHERA Asbestos Abatement Contractor/Supervisor, Design for Health
EPA/AHERA Asbestos Abatement Project Designer, Design for Health
EPA Radon Measurement Operator, Western Regional Radon Training Center
Lead-Based Paint Inspection & Assessment, Project Monitor and Project Designer,
U C Berkeley Extension
Continuing Education for Lead-Based Paint, Homesafe Environmental, Inc.

Registrations

Cal/EPA Registered Environmental Assessor #5548 (*State ended program on July 1, 2012.*)
Cal-OSHA Certified Asbestos Consultant #92-0720
California DHS Lead-Related Construction Inspector/Assessor and Project Monitor, #541

Experience

Ms. Norgren has 25 years of experience managing and conducting environmental site assessments (ESAs) and hazardous materials surveys on all types of properties including commercial, industrial, residential, agricultural and unimproved properties. She has utilized the ASTM 1527 standard for ESAs since its inception in the early 1990s and incorporated it into client specific standards as requested. She has managed projects involving underground storage tank removals, unauthorized releases and associated sampling. In addition, she has experience conducting all phases of asbestos and lead-based paint abatement projects including comprehensive building surveys, contract bid solicitation, contract administration, project specifications, and contract documentation. Prior to starting Coast 2 Coast Environmental, Inc. in 2004, she worked for both small and large consulting firms on projects primarily located in the western United States.

Relevant Projects

Wells Fargo Bank/First Interstate Bank, Bank of the West, Bank of America, Union Bank and Great Western Bank - Various Locations. Managed and conducted Phase I ESAs for commercial, industrial, retail and agricultural properties throughout California as well as Arizona, Nevada, Oregon, Washington, Texas and Midwest and East Coast sites. Assessment activities included Property reconnaissance, agency record reviews, historical land use research, geologic conditions research, and recommendations for handling identified concerns. Property reconnaissance has included asbestos sampling, radon sampling and/or water and paint sampling for lead. Conducted Phase II ESAs including comprehensive asbestos surveys and soil and groundwater sampling.

City of Ontario Housing Agency, Ontario, CA. Managed a multi-year contract for asbestos and lead-based paint sampling of 600 homes which were part of the Residential Sound Insulation Project to reduce air traffic noise from Ontario Airport. Other work included conducting Phase I ESAs and demolition surveys for asbestos and lead-based paint on properties being purchased by the City in high noise areas.

Paseo Project, San Diego State University Foundation, San Diego, CA. Prepared a Phase I Environmental Site Assessment (ESA) of five city blocks south of San Diego State University. The ESA was part of the Hazardous Materials Technical Study for the SDSU Foundation Master Plan concerning the formation of a redevelopment project area on lands adjacent to the University. The ESA included historical research dating back to the development of the area beginning in 1931 when the University moved to its current location. The report also included a review of agency files for four gas stations which were either currently or historically located on the site.

J Serra High School Expansion, San Juan Capistrano, CA. Prepared a Phase I Environmental Site Assessment Update as part of the Hazardous Materials Technical Study for an environmental impact report for the recreational facilities of the J Serra High School located on approximately 30 acres of land in San Juan Capistrano. As a private school, J Serra High School board chose not to have the project reviewed by the Department of Toxic Substances Control (DTSC), but the report was prepared in a format acceptable to DTSC. Issues associated with the project site included two adjacent and upgradient gasoline stations with active leaking underground storage tank cases and historic use of the site for agricultural orchards.

Various Residential and Commercial Developers and Land Brokers, San Diego County, CA. Managed and prepared Phase I ESAs for San Diego developers including McMillin Companies, The Otay Ranch Company, Affirmed Housing Group and Hitzke Development Corporation. Properties assessed have included large tracts of land proposed for use as residential communities, commercial developments and mitigation bank sites.

Department of the Navy, Southwest Division, San Diego, CA. Conducted lead-based paint surveys and prepared Operations and Maintenance Programs based on survey results. Surveys included all exterior and some interior surveys on 170 buildings at two naval bases in San Diego. Conducted Pollution Prevention Assessment surveys of various naval operation shops to identify processes in each shop that use hazardous chemicals and/or generate hazardous waste. Prepared reports describing and quantifying materials used in the shops' processes.

City of Los Angeles Department of Airports, CA. Managed asbestos survey of approximately fifty buildings at Van Nuys Airport and Van Nuys California Air National Guard Facility. Based on survey results, prepared asbestos abatement specifications. Project included arranging for approval of special abatement procedures from the South Coast Air Quality Management District.

Trizec Properties, Inc., Various Locations. Performed contractor supervision and industrial hygiene services during removal of asbestos-containing fireproofing. All buildings were multi-story commercial structures and projects ranged from abating single suites to full-floor abatement. Responsible for ensuring contractor followed all government regulations and maintained proper work practices.

Professional Organization Affiliations

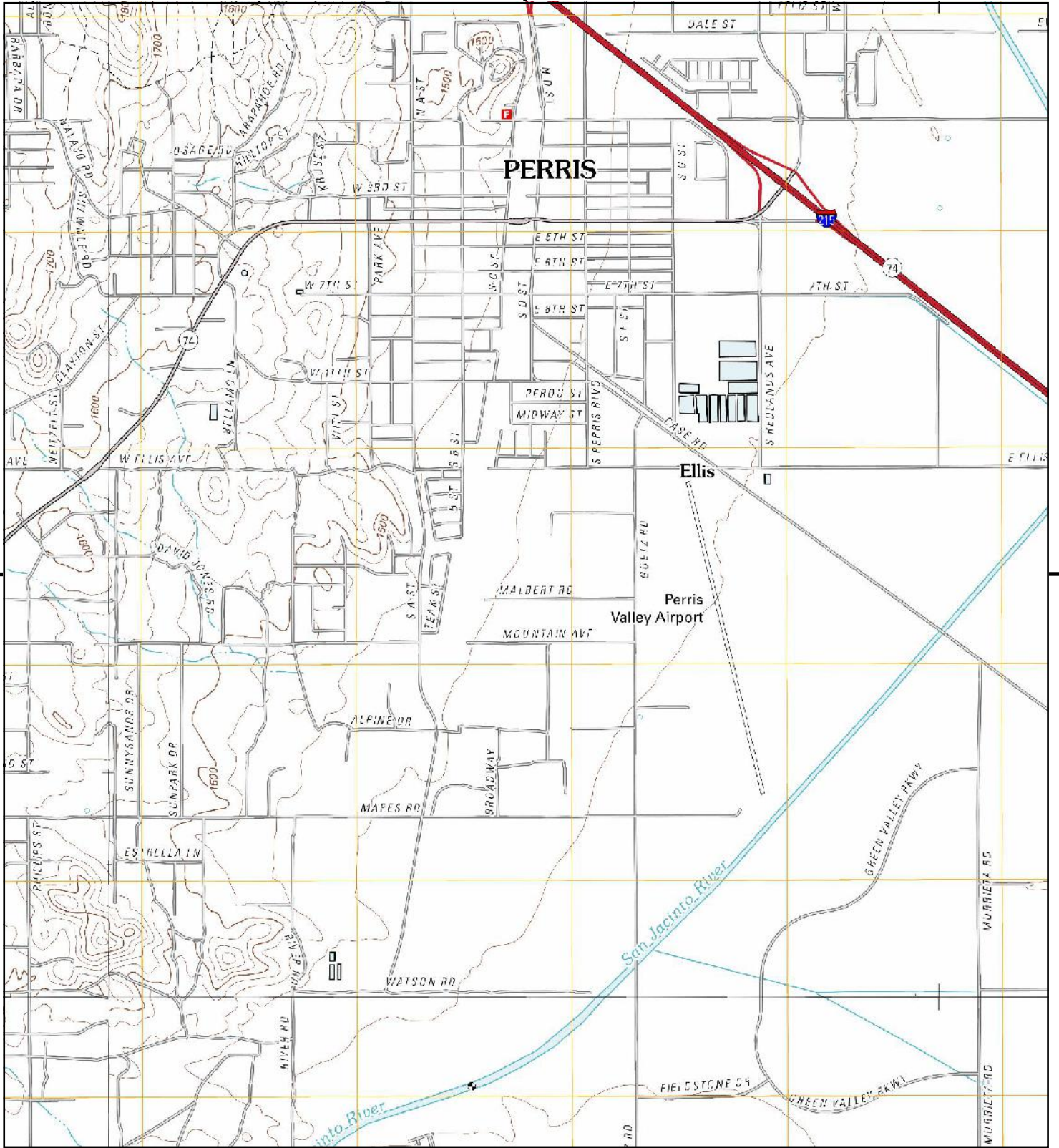
American Chemical Society

American Society for Testing & Materials (ASTM), E50.02 Subcommittee (includes ASTM Standards E1527 and E1528), Recording Secretary April 2016 to present

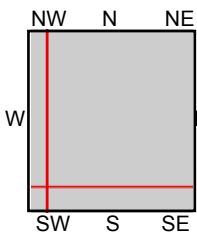
Women's Environmental Council, San Diego Border Chapter, Chapter Treasurer, 2002 to 2010, and Corporate Board Scholarship Chair, 2006 to 2008

APPENDIX A

FIGURES



This report includes information from the following map sheet(s).



TP, Perris, 2012, 7.5-minute
 SE, Romoland, 2012, 7.5-minute
 SW, Lake Elsinore, 2012, 7.5-minute
 NW, Steele Peak, 2012, 7.5-minute

SITE NAME: Undeveloped Lot
ADDRESS: 240 Malbert Street
 Perris, CA 92570
CLIENT: Coast 2 Coast Env.





Recent aerial photograph obtained from Apple maps.

FIGURE 2 - PROPERTY PLAN	North	<u>Legend:</u>
Approximate Scale: 1" = 160'	↑	T = High voltage transformer

APPENDIX B

PHOTOGRAPHS



Photograph 1: North view of the Property from Malbert Street. Buildings on the right are located at 224 Malbert Street (east adjoining site.)



Photograph 2: Southeast view of south half of the Property.



Photograph 3: Northwest view of the north half of the Property.



Photograph 4: South-southwest view from northeast corner of the Property.



Photograph 5: South-southeast view from northwest corner of the Property.



Photograph 6: Scrap boat parts dumped on north end of Property.



Photograph 7: Broken fence on north end of the Property.



Photograph 8: One soil/concrete debris pile observed in the center of the Property.



Photograph 9: Concrete pipe observed on south end of the Property.



Photograph 10: Pole transformer by southwest corner of Property or possibly fronting west adjoining site.



Photograph 11: West view of the west adjoining, undeveloped site.



Photograph 12: Northeast view of the north adjoining site. The trees appear to be growing where there is a storm drain or possibly small stormwater retention basin. Scrap boat parts are scattered across the site.



Photograph 13: Northwest view of the north half of the east adjoining site. Shown here is 224 Malbert, Unit C (occupied, no name on building) and 224 Malbert, Unit D (appears to be vacant, no name on the building.)



Photograph 14: East view of the north side of east adjoining, 224 Malbert, Unit D.



Photograph 15: Southwest view of the middle of the east adjoining site. 224 Malbert, Unit C, in foreground with Units B and A in the background.



Photograph 16: Southwest view of the south end of the east adjoining site. This warehouse is 224 Malbert, Unit A, occupied by Skylon.



Photograph 17: East to southeast view of the south adjoining, undeveloped site.

APPENDIX C

HISTORICAL RESEARCH DOCUMENTATION

Certified Sanborn® Map Report

07/01/19

Site Name:

Undeveloped Lot
240 Malbert Street
Perris, CA 92570
EDR Inquiry # 5703418.3

Client Name:

Coast 2 Coast Env.
13964 Boquita Drive
Del Mar, CA 92014
Contact: Marybeth Norgren



The Sanborn Library has been searched by EDR and maps covering the target property location as provided by Coast 2 Coast Env. were identified for the years listed below. The Sanborn Library is the largest, most complete collection of fire insurance maps. The collection includes maps from Sanborn, Bromley, Perris & Browne, Hopkins, Barlow, and others. Only Environmental Data Resources Inc. (EDR) is authorized to grant rights for commercial reproduction of maps by the Sanborn Library LLC, the copyright holder for the collection. Results can be authenticated by visiting www.edrnet.com/sanborn.

The Sanborn Library is continually enhanced with newly identified map archives. This report accesses all maps in the collection as of the day this report was generated.

Certified Sanborn Results:

Certification # C1C5-4919-95C1
PO # 2019-062
Project 2019-062

UNMAPPED PROPERTY

This report certifies that the complete holdings of the Sanborn Library, LLC collection have been searched based on client supplied target property information, and fire insurance maps covering the target property were not found.



Sanborn® Library search results

Certification #: C1C5-4919-95C1

The Sanborn Library includes more than 1.2 million fire insurance maps from Sanborn, Bromley, Perris & Browne, Hopkins, Barlow and others which track historical property usage in approximately 12,000 American cities and towns. Collections searched:

- Library of Congress
- University Publications of America
- EDR Private Collection

The Sanborn Library LLC Since 1866™

Limited Permission To Make Copies

Coast 2 Coast Env. (the client) is permitted to make up to FIVE photocopies of this Sanborn Map transmittal and each fire insurance map accompanying this report solely for the limited use of its customer. No one other than the client is authorized to make copies. Upon request made directly to an EDR Account Executive, the client may be permitted to make a limited number of additional photocopies. This permission is conditioned upon compliance by the client, its customer and their agents with EDR's copyright policy; a copy of which is available upon request.

Disclaimer - Copyright and Trademark Notice

This Report contains certain information obtained from a variety of public and other sources reasonably available to Environmental Data Resources, Inc. It cannot be concluded from this Report that coverage information for the target and surrounding properties does not exist from other sources. NO WARRANTY EXPRESSED OR IMPLIED, IS MADE WHATSOEVER IN CONNECTION WITH THIS REPORT. ENVIRONMENTAL DATA RESOURCES, INC. SPECIFICALLY DISCLAIMS THE MAKING OF ANY SUCH WARRANTIES, INCLUDING WITHOUT LIMITATION, MERCHANTABILITY OR FITNESS FOR A PARTICULAR USE OR PURPOSE. ALL RISK IS ASSUMED BY THE USER. IN NO EVENT SHALL ENVIRONMENTAL DATA RESOURCES, INC. BE LIABLE TO ANYONE, WHETHER ARISING OUT OF ERRORS OR OMISSIONS, NEGLIGENCE, ACCIDENT OR ANY OTHER CAUSE, FOR ANY LOSS OF DAMAGE, INCLUDING, WITHOUT LIMITATION, SPECIAL, INCIDENTAL, CONSEQUENTIAL, OR EXEMPLARY DAMAGES. ANY LIABILITY ON THE PART OF ENVIRONMENTAL DATA RESOURCES, INC. IS STRICTLY LIMITED TO A REFUND OF THE AMOUNT PAID FOR THIS REPORT. Purchaser accepts this Report "AS IS". Any analyses, estimates, ratings, environmental risk levels or risk codes provided in this Report are provided for illustrative purposes only, and are not intended to provide, nor should they be interpreted as providing any facts regarding, or prediction or forecast of, any environmental risk for any property. Only a Phase I Environmental Site Assessment performed by an environmental professional can provide information regarding the environmental risk for any property. Additionally, the information provided in this Report is not to be construed as legal advice. Copyright 2019 by Environmental Data Resources, Inc. All rights reserved. Reproduction in any media or format, in whole or in part, of any report or map of Environmental Data Resources, Inc., or its affiliates, is prohibited without prior written permission.

EDR and its logos (including Sanborn and Sanborn Map) are trademarks of Environmental Data Resources, Inc. or its affiliates. All other trademarks used herein are the property of their respective owners.

EDR Aerial Photo Decade Package

07/01/19

Site Name:

Undeveloped Lot
240 Malbert Street
Perris, CA 92570
EDR Inquiry # 5703418.8

Client Name:

Coast 2 Coast Env.
13964 Boquita Drive
Del Mar, CA 92014
Contact: Marybeth Norgren



Environmental Data Resources, Inc. (EDR) Aerial Photo Decade Package is a screening tool designed to assist environmental professionals in evaluating potential liability on a target property resulting from past activities. EDR's professional researchers provide digitally reproduced historical aerial photographs, and when available, provide one photo per decade.

Search Results:

<u>Year</u>	<u>Scale</u>	<u>Details</u>	<u>Source</u>
1938	1"=500'	Flight Date: June 14, 1938	USDA
1949	1"=500'	Flight Date: May 08, 1949	USDA
1953	1"=500'	Flight Date: August 28, 1953	USDA
1961	1"=500'	Flight Date: June 14, 1961	USDA
1967	1"=500'	Flight Date: May 15, 1967	USDA
1974	1"=500'	Flight Date: November 06, 1974	USGS
1978	1"=500'	Flight Date: September 20, 1978	USDA
1985	1"=500'	Flight Date: July 28, 1985	USDA
1989	1"=500'	Flight Date: August 15, 1989	USDA
1997	1"=500'	Flight Date: October 16, 1997	USGS
2002	1"=500'	Acquisition Date: June 06, 2002	USGS/DOQQ
2006	1"=500'	Flight Year: 2006	USDA/NAIP
2009	1"=500'	Flight Year: 2009	USDA/NAIP
2012	1"=500'	Flight Year: 2012	USDA/NAIP
2016	1"=500'	Flight Year: 2016	USDA/NAIP

When delivered electronically by EDR, the aerial photo images included with this report are for ONE TIME USE ONLY. Further reproduction of these aerial photo images is prohibited without permission from EDR. For more information contact your EDR Account Executive.

Disclaimer - Copyright and Trademark Notice

This Report contains certain information obtained from a variety of public and other sources reasonably available to Environmental Data Resources, Inc. It cannot be concluded from this Report that coverage information for the target and surrounding properties does not exist from other sources. NO WARRANTY EXPRESSED OR IMPLIED, IS MADE WHATSOEVER IN CONNECTION WITH THIS REPORT. ENVIRONMENTAL DATA RESOURCES, INC. SPECIFICALLY DISCLAIMS THE MAKING OF ANY SUCH WARRANTIES, INCLUDING WITHOUT LIMITATION, MERCHANTABILITY OR FITNESS FOR A PARTICULAR USE OR PURPOSE. ALL RISK IS ASSUMED BY THE USER. IN NO EVENT SHALL ENVIRONMENTAL DATA RESOURCES, INC. BE LIABLE TO ANYONE, WHETHER ARISING OUT OF ERRORS OR OMISSIONS, NEGLIGENCE, ACCIDENT OR ANY OTHER CAUSE, FOR ANY LOSS OF DAMAGE, INCLUDING, WITHOUT LIMITATION, SPECIAL, INCIDENTAL, CONSEQUENTIAL, OR EXEMPLARY DAMAGES. ANY LIABILITY ON THE PART OF ENVIRONMENTAL DATA RESOURCES, INC. IS STRICTLY LIMITED TO A REFUND OF THE AMOUNT PAID FOR THIS REPORT. Purchaser accepts this Report "AS IS". Any analyses, estimates, ratings, environmental risk levels or risk codes provided in this Report are provided for illustrative purposes only, and are not intended to provide, nor should they be interpreted as providing any facts regarding, or prediction or forecast of, any environmental risk for any property. Only a Phase I Environmental Site Assessment performed by an environmental professional can provide information regarding the environmental risk for any property. Additionally, the information provided in this Report is not to be construed as legal advice.

Copyright 2019 by Environmental Data Resources, Inc. All rights reserved. Reproduction in any media or format, in whole or in part, of any report or map of Environmental Data Resources, Inc., or its affiliates, is prohibited without prior written permission.

EDR and its logos (including Sanborn and Sanborn Map) are trademarks of Environmental Data Resources, Inc. or its affiliates. All other trademarks used herein are the property of their respective owners.



INQUIRY #: 5703418.8

YEAR: 1938

 = 500'





INQUIRY #: 5703418.8

YEAR: 1949

— = 500'





INQUIRY #: 5703418.8

YEAR: 1953

 = 500'





INQUIRY #: 5703418.8

YEAR: 1961

 = 500'



AXM-3




INQUIRY #: 5703418.8

YEAR: 1967

_____ = 500'





INQUIRY #: 5703418.8

YEAR: 1974

_____ = 500'





INQUIRY #: 5703418.8

YEAR: 1978

 = 500'





INQUIRY #: 5703418.8

YEAR: 1985

— = 500'





INQUIRY #: 5703418.8

YEAR: 1989

_____ = 500'





INQUIRY #: 5703418.8

YEAR: 1997

— = 500'





INQUIRY #: 5703418.8

YEAR: 2002

— = 500'





INQUIRY #: 5703418.8

YEAR: 2006



= 500'



INQUIRY #: 5703418.8

YEAR: 2009

— = 500'





INQUIRY #: 5703418.8

YEAR: 2012



= 500'

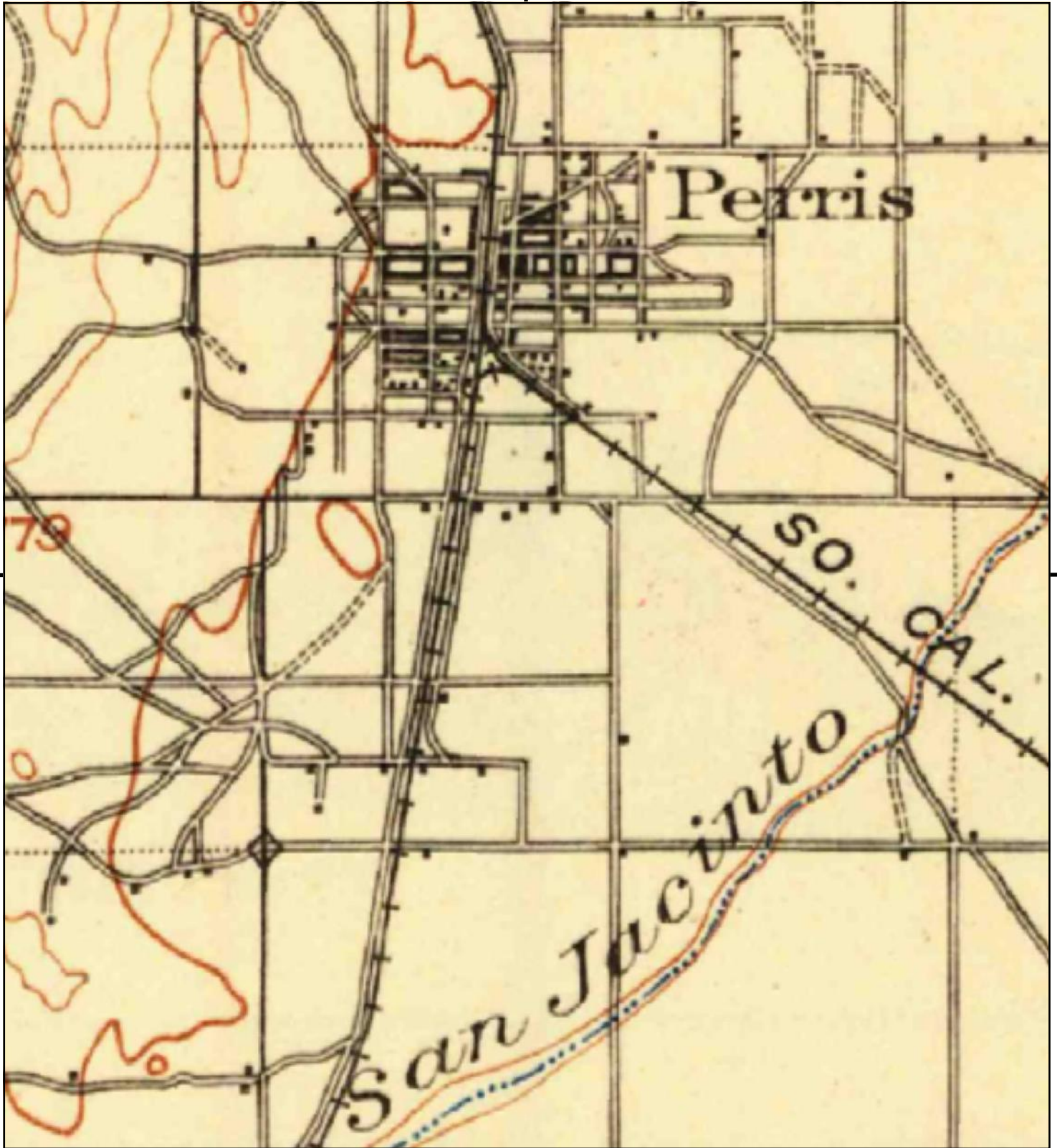


INQUIRY #: 5703418.8

YEAR: 2016

— = 500'





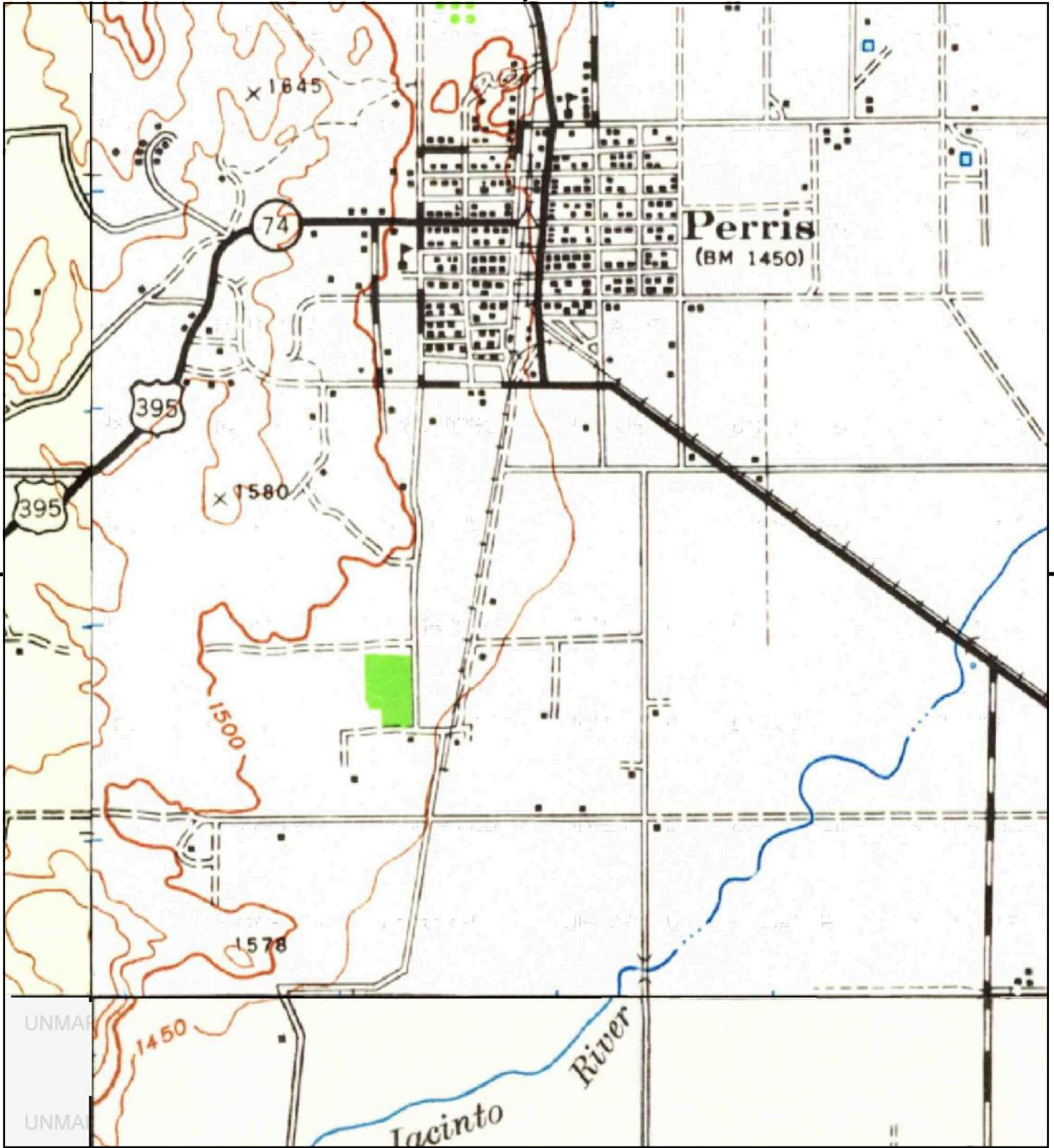
This report includes information from the following map sheet(s).



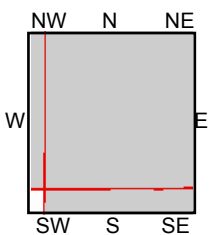
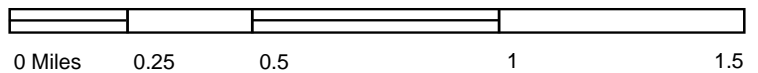
TP, Elsinore, 1901, 30-minute

SITE NAME: Undeveloped Lot
 ADDRESS: 240 Malbert Street
 Perris, CA 92570
 CLIENT: Coast 2 Coast Env.





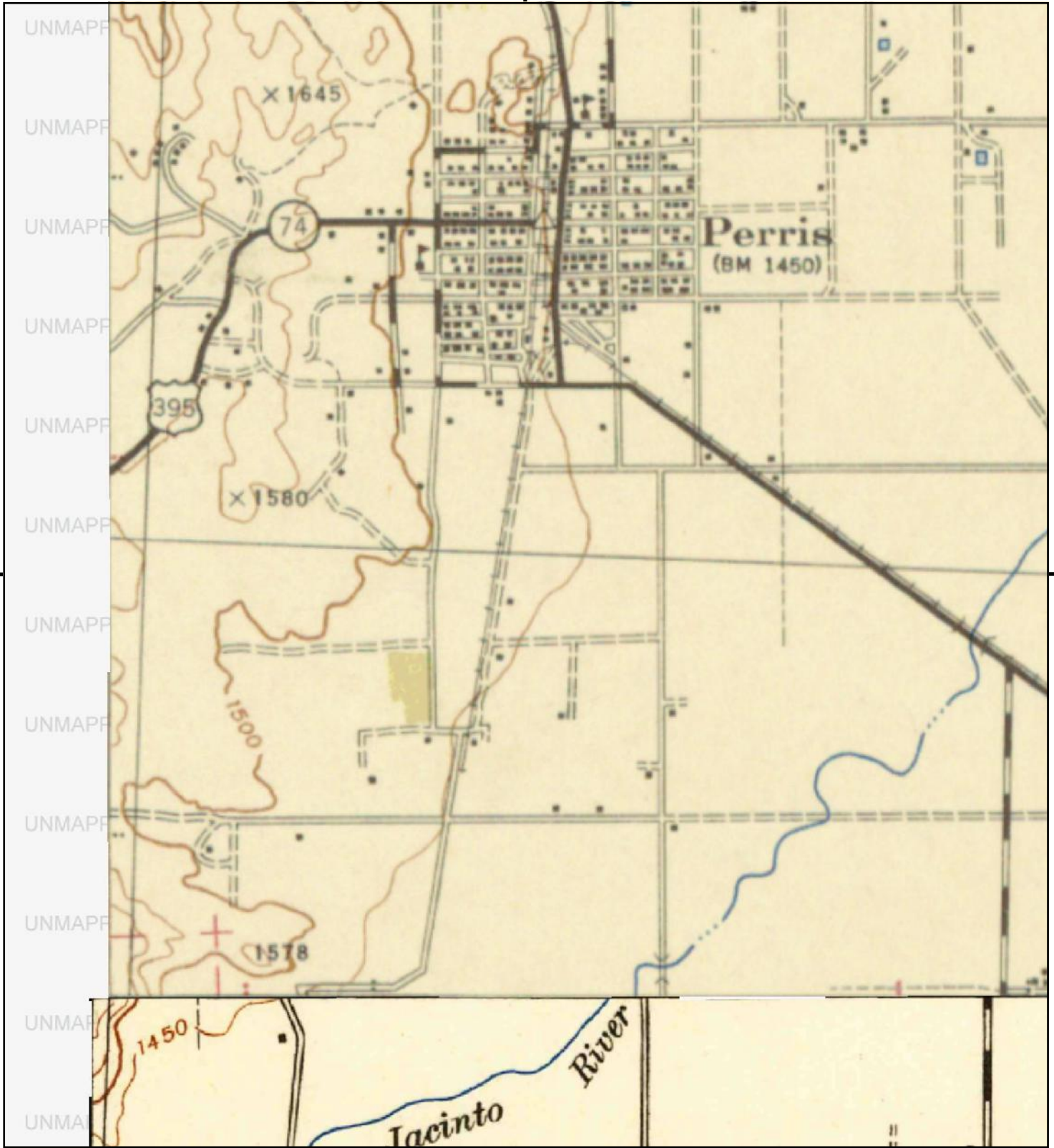
This report includes information from the following map sheet(s).



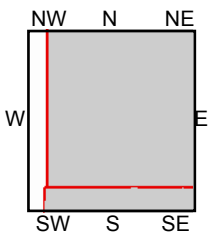
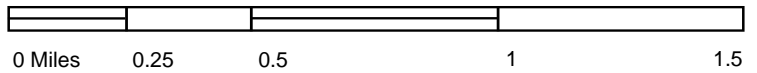
TP, Perris, 1942, 15-minute
 SE, Murrieta, 1942, 15-minute
 NW, Riverside, 1942, 15-minute

SITE NAME: Undeveloped Lot
ADDRESS: 240 Malbert Street
 Perris, CA 92570
CLIENT: Coast 2 Coast Env.





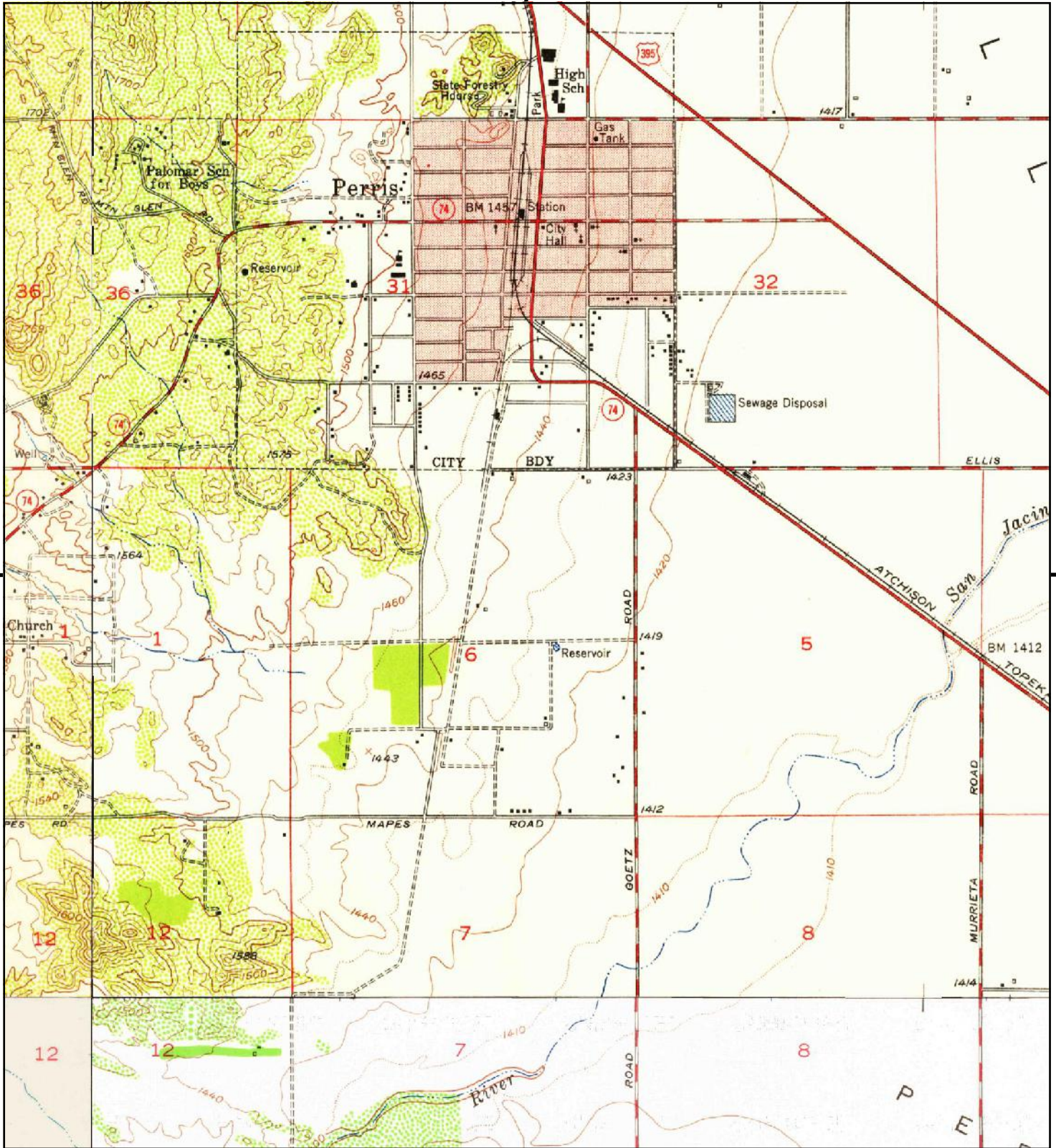
This report includes information from the following map sheet(s).



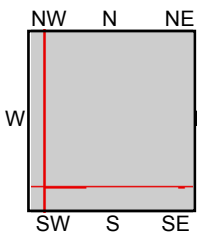
TP, PERRIS, 1943, 15-minute
SE, Murrieta, 1943, 15-minute

SITE NAME: Undeveloped Lot
ADDRESS: 240 Malbert Street
Perris, CA 92570
CLIENT: Coast 2 Coast Env.





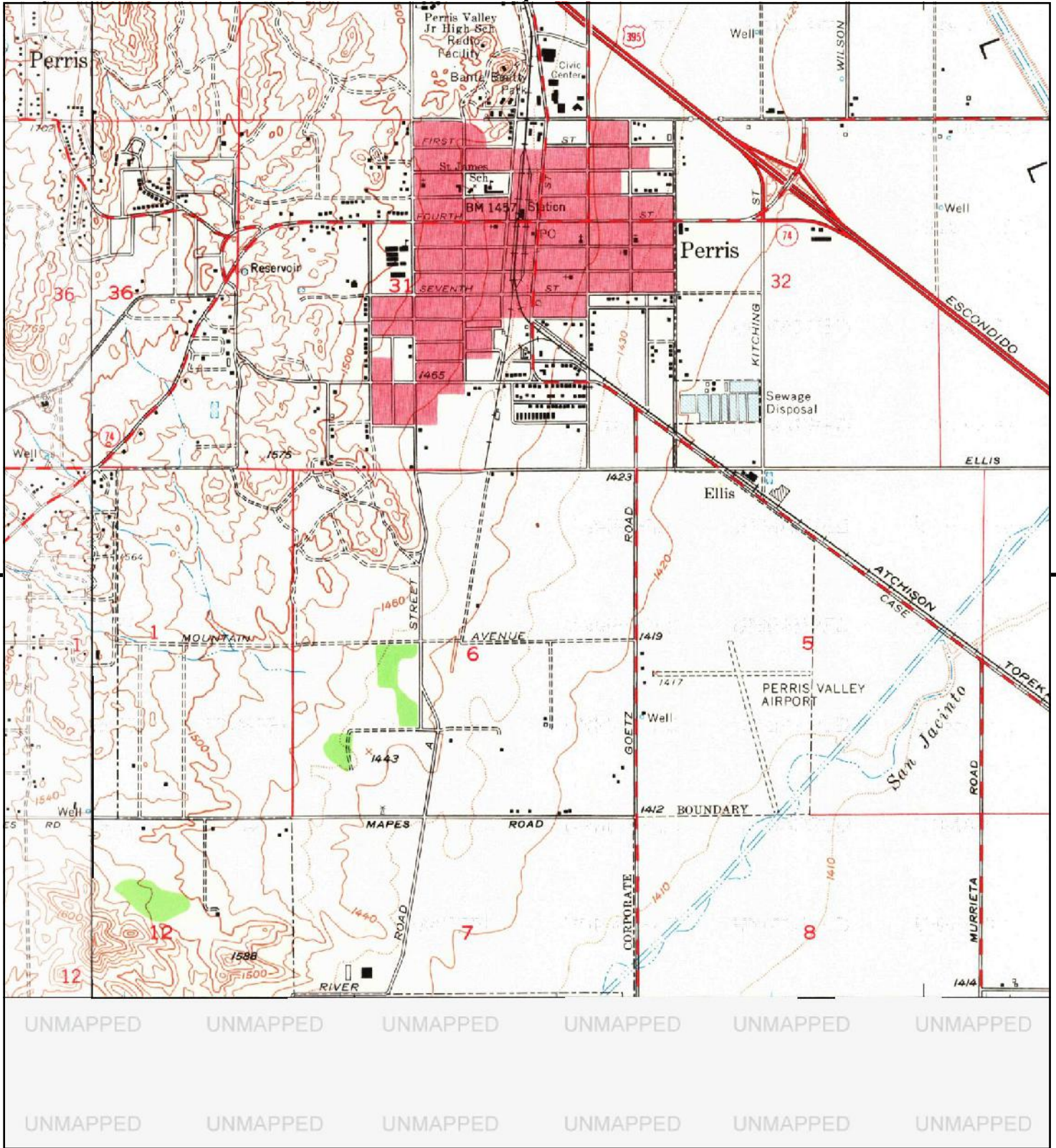
This report includes information from the following map sheet(s).



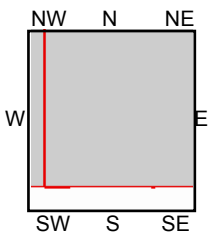
TP, Perris, 1953, 7.5-minute
 SE, Romoland, 1953, 7.5-minute
 SW, Elsinore, 1953, 7.5-minute
 NW, Steele Peak, 1953, 7.5-minute

SITE NAME: Undeveloped Lot
ADDRESS: 240 Malbert Street
 Perris, CA 92570
CLIENT: Coast 2 Coast Env.





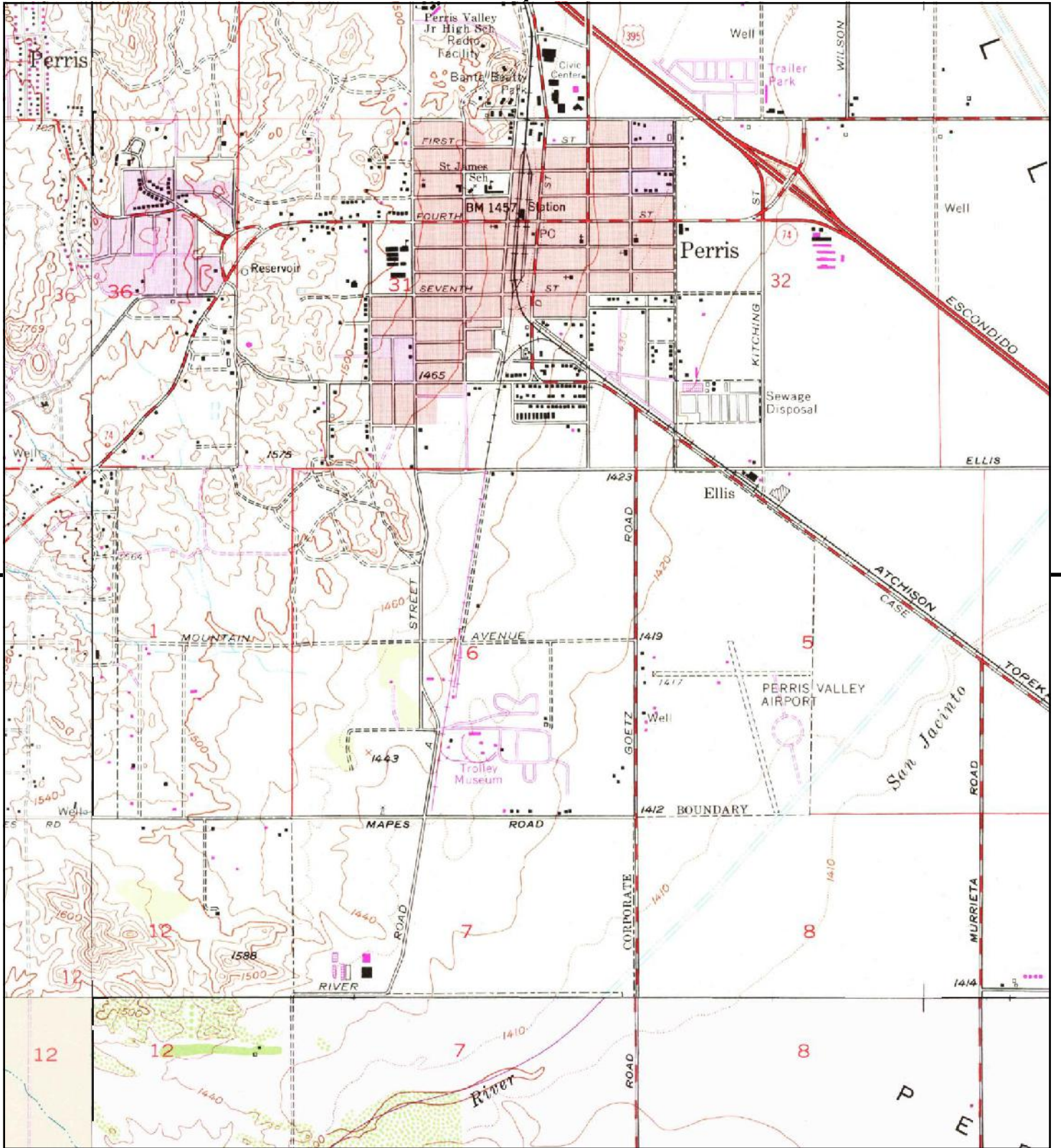
This report includes information from the following map sheet(s).



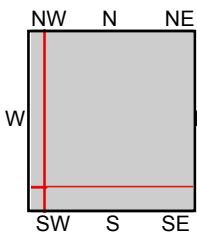
TP, Perris, 1967, 7.5-minute
 NW, Steele Peak, 1967, 7.5-minute

SITE NAME: Undeveloped Lot
ADDRESS: 240 Malbert Street
 Perris, CA 92570
CLIENT: Coast 2 Coast Env.





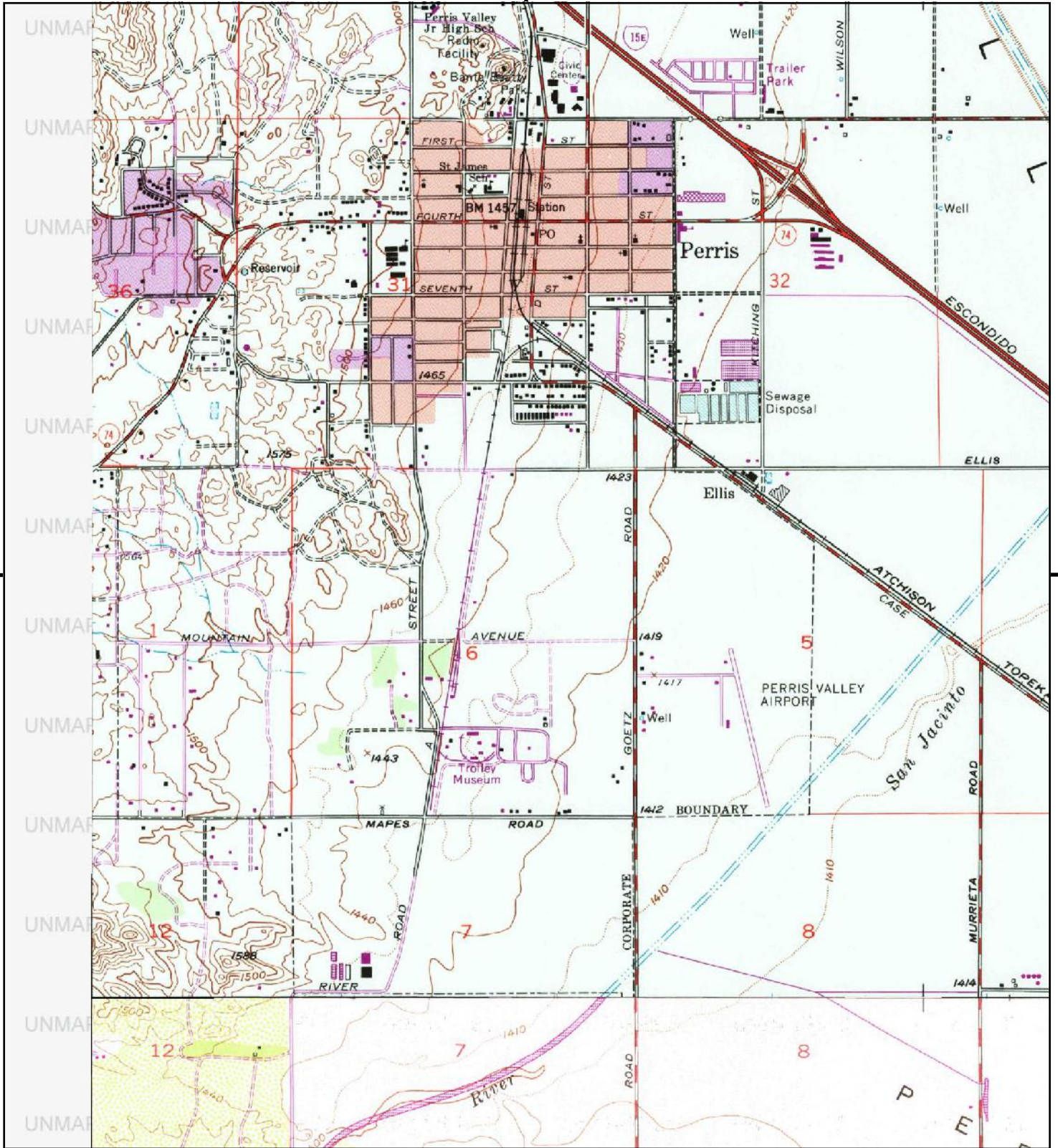
This report includes information from the following map sheet(s).



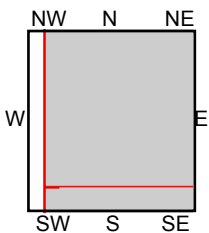
TP, Perris, 1973, 7.5-minute
 SE, Romoland, 1973, 7.5-minute
 SW, Elsinore, 1973, 7.5-minute
 NW, Steele Peak, 1973, 7.5-minute

SITE NAME: Undeveloped Lot
ADDRESS: 240 Malbert Street
 Perris, CA 92570
CLIENT: Coast 2 Coast Env.





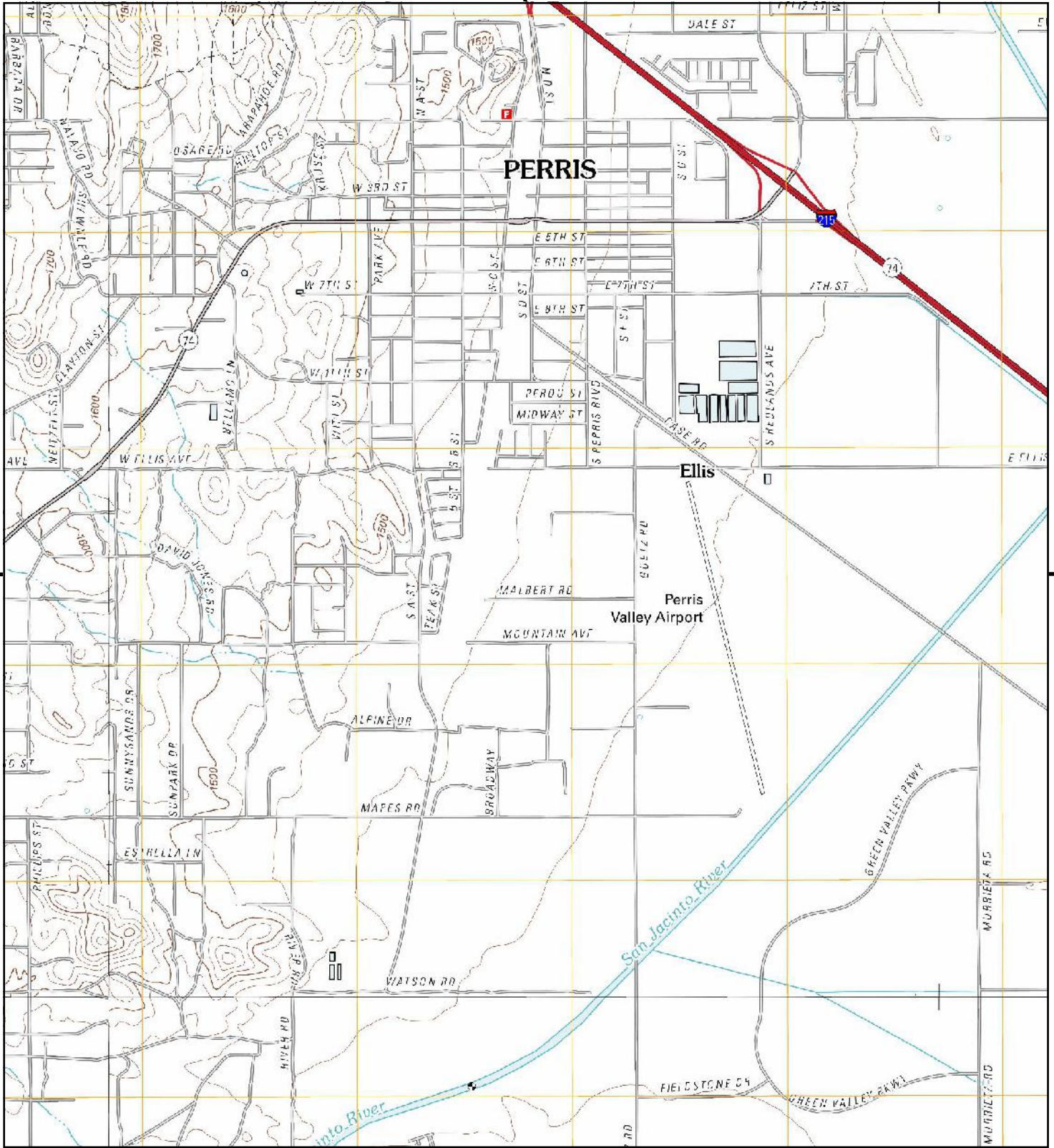
This report includes information from the following map sheet(s).



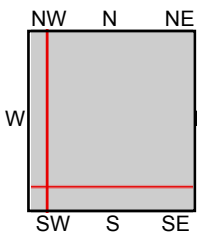
TP, Perris, 1979, 7.5-minute
SE, Romoland, 1979, 7.5-minute

SITE NAME: Undeveloped Lot
ADDRESS: 240 Malbert Street
Perris, CA 92570
CLIENT: Coast 2 Coast Env.





This report includes information from the following map sheet(s).



TP, Perris, 2012, 7.5-minute
 SE, Romoland, 2012, 7.5-minute
 SW, Lake Elsinore, 2012, 7.5-minute
 NW, Steele Peak, 2012, 7.5-minute

SITE NAME: Undeveloped Lot
ADDRESS: 240 Malbert Street
 Perris, CA 92570
CLIENT: Coast 2 Coast Env.



Undeveloped Lot

240 Malbert Street
Perris, CA 92570

Inquiry Number: 5703418.5
July 03, 2019

The EDR-City Directory Image Report

TABLE OF CONTENTS

SECTION

Executive Summary

Findings

City Directory Images

Thank you for your business.
Please contact EDR at 1-800-352-0050
with any questions or comments.

Disclaimer - Copyright and Trademark Notice

This Report contains certain information obtained from a variety of public and other sources reasonably available to Environmental Data Resources, Inc. It cannot be concluded from this Report that coverage information for the target and surrounding properties does not exist from other sources. **NO WARRANTY EXPRESSED OR IMPLIED, IS MADE WHATSOEVER IN CONNECTION WITH THIS REPORT. ENVIRONMENTAL DATA RESOURCES, INC. SPECIFICALLY DISCLAIMS THE MAKING OF ANY SUCH WARRANTIES, INCLUDING WITHOUT LIMITATION, MERCHANTABILITY OR FITNESS FOR A PARTICULAR USE OR PURPOSE. ALL RISK IS ASSUMED BY THE USER. IN NO EVENT SHALL ENVIRONMENTAL DATA RESOURCES, INC. BE LIABLE TO ANYONE, WHETHER ARISING OUT OF ERRORS OR OMISSIONS, NEGLIGENCE, ACCIDENT OR ANY OTHER CAUSE, FOR ANY LOSS OR DAMAGE, INCLUDING, WITHOUT LIMITATION, SPECIAL, INCIDENTAL, CONSEQUENTIAL, OR EXEMPLARY DAMAGES. ANY LIABILITY ON THE PART OF ENVIRONMENTAL DATA RESOURCES, INC. IS STRICTLY LIMITED TO A REFUND OF THE AMOUNT PAID FOR THIS REPORT.** Purchaser accepts this Report "AS IS". Any analyses, estimates, ratings, environmental risk levels or risk codes provided in this Report are provided for illustrative purposes only, and are not intended to provide, nor should they be interpreted as providing any facts regarding, or prediction or forecast of, any environmental risk for any property. Only a Phase I Environmental Site Assessment performed by an environmental professional can provide information regarding the environmental risk for any property. Additionally, the information provided in this Report is not to be construed as legal advice.

Copyright 2017 by Environmental Data Resources, Inc. All rights reserved. Reproduction in any media or format, in whole or in part, of any report or map of Environmental Data Resources, Inc. or its affiliates is prohibited without prior written permission.

EDR and its logos (including Sanborn and Sanborn Map) are trademarks of Environmental Data Resources, Inc. or its affiliates. All other trademarks used herein are the property of their respective owners.

EXECUTIVE SUMMARY

DESCRIPTION

Environmental Data Resources, Inc.'s (EDR) City Directory Report is a screening tool designed to assist environmental professionals in evaluating potential liability on a target property resulting from past activities. EDR's City Directory Report includes a search of available city directory data at 5 year intervals.

RECORD SOURCES

EDR's Digital Archive combines historical directory listings from sources such as Cole Information and Dun & Bradstreet. These standard sources of property information complement and enhance each other to provide a more comprehensive report.

EDR is licensed to reproduce certain City Directory works by the copyright holders of those works. The purchaser of this EDR City Directory Report may include it in report(s) delivered to a customer. Reproduction of City Directories without permission of the publisher or licensed vendor may be a violation of copyright.

Data by

infoUSA[®]

Copyright©2008
All Rights Reserved

RESEARCH SUMMARY

The following research sources were consulted in the preparation of this report. A check mark indicates where information was identified in the source and provided in this report.

<u>Year</u>	<u>Target Street</u>	<u>Cross Street</u>	<u>Source</u>
2014	<input checked="" type="checkbox"/>	<input checked="" type="checkbox"/>	EDR Digital Archive
2010	<input checked="" type="checkbox"/>	<input checked="" type="checkbox"/>	EDR Digital Archive
2005	<input checked="" type="checkbox"/>	<input checked="" type="checkbox"/>	EDR Digital Archive
2000	<input checked="" type="checkbox"/>	<input checked="" type="checkbox"/>	EDR Digital Archive
1995	<input checked="" type="checkbox"/>	<input checked="" type="checkbox"/>	EDR Digital Archive
1992	<input checked="" type="checkbox"/>	<input checked="" type="checkbox"/>	EDR Digital Archive
1987	<input type="checkbox"/>	<input checked="" type="checkbox"/>	Haines Criss-Cross Directory
1982	<input type="checkbox"/>	<input checked="" type="checkbox"/>	Haines Criss-Cross Directory
1977	<input type="checkbox"/>	<input checked="" type="checkbox"/>	Haines Criss-Cross Directory
1972	<input type="checkbox"/>	<input checked="" type="checkbox"/>	Haines Criss-Cross Directory

FINDINGS

TARGET PROPERTY STREET

240 Malbert Street
Perris, CA 92570

<u>Year</u>	<u>CD Image</u>	<u>Source</u>
-------------	-----------------	---------------

MALBERT RD

2014	pg A2	EDR Digital Archive	
2010	pg A7	EDR Digital Archive	
2005	pg A12	EDR Digital Archive	
2000	pg A17	EDR Digital Archive	
1995	pg A21	EDR Digital Archive	
1992	pg A24	EDR Digital Archive	
1987	-	Haines Criss-Cross Directory	Street not listed in Source
1982	-	Haines Criss-Cross Directory	Street not listed in Source
1977	-	Haines Criss-Cross Directory	Street not listed in Source
1972	-	Haines Criss-Cross Directory	Street not listed in Source

FINDINGS

CROSS STREETS

<u>Year</u>	<u>CD Image</u>	<u>Source</u>
<u>GOETZ RD</u>		
2014	pg. A1	EDR Digital Archive
2010	pg. A6	EDR Digital Archive
2005	pg. A11	EDR Digital Archive
2000	pg. A16	EDR Digital Archive
1995	pg. A20	EDR Digital Archive
1992	pg. A23	EDR Digital Archive
1987	pg. A26	Haines Criss-Cross Directory
1982	pg. A28	Haines Criss-Cross Directory
1977	pg. A30	Haines Criss-Cross Directory
1972	pg. A32	Haines Criss-Cross Directory

MOUNTAIN AVE

2014	pg. A3	EDR Digital Archive
2010	pg. A8	EDR Digital Archive
2005	pg. A13	EDR Digital Archive
2000	pg. A18	EDR Digital Archive
1995	pg. A22	EDR Digital Archive
1992	pg. A25	EDR Digital Archive
1987	pg. A27	Haines Criss-Cross Directory
1982	pg. A29	Haines Criss-Cross Directory
1977	pg. A31	Haines Criss-Cross Directory
1972	pg. A33	Haines Criss-Cross Directory

Malbert Street							Source
Address	184	224	No # Property	328	364	1706	Goetz
2016/17	Turbo Care Perris Ops	A B-Cool Billets A-NL		A-Amer Flyer Bicycles B-CA water conserv. Co. Diamond Cabinet Refacing	Navigator Yacht Inc.	CR+R	Homes Riverside, CA Area
2012/13	"	B-Cool Billets Inc. A-Skylon		• Aeromatics • Amer. Flyer Bicycle • CA Water Conservation Co.	(11)	CR+R	"
2007/08	"	B-Cool Billets Inc.		• Aeromatics • Alliant Bicycles • Amer. Flyer Bicycles	(11)	"	"
2003/04	"	NL		• Aeromatics • Legacy Wood Products	(11)	"	"
19							
19							
19							
19							
19							
19							
19							
19							
19							
19							
19							
19							

City Directory Images

GOETZ RD 2014

1706 C R & R INCORPORATED
OK ASSOC INC
1800 AJC INDUSTRIES
HEATON OUTDOOR PRODUCTS
METEOR INC
1860 AMERICAN FENCE AND SEC CO INC
2020 SAN DIEGO PRECAST CONCRETE INC
2021 WESTERN CNSTR AUCTIONS INC
2091 BOMBSHELTER BAR & GRILL
F&F DBA PERRIS FURY LLC
JONES MARTIN
PERRIS VALLEY AVIATION SVCS
SQUARE ONE PARACHUTE SALES
2093 PERRIS SKY VENTURE
2095 KELLY, CHRISTINE
2282 PWC CORPORATION
2314 OJEDA, MAGDALENO M
4020 BLOXTON, ELENA R
27005 BLOXTON, MICHAEL R

MALBERT RD 2014

144	BRICKMAN GROUP LTD LLC
	DUTTON POLYMERS INC
	LAWLER WOODCREST SERVICE INC
	PROTEC MECHANICAL INC
164	GO GREEN RECYCLING
	PORTER FRP INC
165	INNOVATIVE POWER
184	ETHOENERGY TC INC
224	B COOL BILLETS INC
	ECI WATER SKI PRODUCTS INC
	SKYLON
328	AEROMATICS AUTOMOTIVE INC
	CALIFORNIA WTR CONSERVATION CO
364	NAVIGATOR YACHTS AND PDTS INC

MOUNTAIN AVE 2014

152 STEVES TOWING SERVICE
204 OCCUPANT UNKNOWN,
228 BROTHERS TOWING INC
S P & M HYDRAULICS & WELDING
660 RUVALCABA, JOSE G
20118 ANNIES AVIAN SERVICES
BIELEC, SHEPARD J
20162 ALVARADO, KAY L
20182 ALVARADO, MARTINA
RAMOS, LAURA
RUIZ, ZULAYDA
20190 ALS MOBILE WINDSHIELD REPAIR
TREWIN, PATRICIA D
20220 RYAN, GLENNA M
20223 OCCUPANT UNKNOWN,
20245 TOSCANO, MARTIN
20246 BECKER, JOSHUA
20247 OCCUPANT UNKNOWN,
20280 HILLIG, MARTIN E
20291 FEENEY, DONALD L
20293 OCCUPANT UNKNOWN,
20325 AGUAYO, RUBEN
20368 ROSARIO TREE SERVICES INC
URIARTE, ROSARIO U
20402 WILSON, CARL
20404 DELVILLAR, JULIAN
20450 OCCUPANT UNKNOWN,
20500 OCCUPANT UNKNOWN,
20520 IRIARTE, BYRON R
20525 KARMA BAND
MEDOWBROOK AIR
PUTZIER, KEVIN R
20550 PONCE, LUCIA P
20552 MORALES, WILBERT
20621 DIETZMAN, RICHARD
20671 FERNANDEZ, FELIPE
20740 KENDRICK, SHERRY
MATA, STEVEN
REYNOLDS, LARISSA L
THOMPSON, DOUGLAS L
20750 OCCUPANT UNKNOWN,
21037 MCPIKE, DEAN
ROSITO, MARCELO F
21050 CALVILLO, AMADO
21100 LOPEZ, AMALIA L
21200 REYES, SALVADOR E
21285 LEDESMA, JOSE F
LEDEZMA MARTIN
21313 MARTINEZ, GERMAN
MONICAS SUPPLIES

MOUNTAIN AVE 2014 (Cont'd)

21327 ESPARZA, JULIO
21331 COMER, LONNIE T
21535 LLAMAS, ERNESTINA
21588 MAQUIZ, ETHEL Y
21641 OCCUPANT UNKNOWN,
21660 MCADAMS, MARY L
21661 CHOSEN WOMEN GOD (C-WOG) INC
LEE, JESSE M
21686 OCCUPANT UNKNOWN,
21701 RAMIREZ, JOSE M
21725 RAMIREZ, TRINIDAD M
21732 MARTINEZ, RICARDO
21752 ZEPEDA, FERNANDO
21761 MCCOOK, JIM R
21800 TAPIA, CARLOS D
21815 CARRILLO, SAMUEL
21820 DIAZ, JOEL
21900 BARRAGAN, ANGELICA
21905 OCCUPANT UNKNOWN,
21970 ERENAS, CORAHIMA
22020 CASTANEDA, JOEL
22023 FLOREZ, BEATRIZ
22050 KIRK, BRETT E
22075 MORGANO, JOSEPH F
22090 ARGUELLO, DULAR J
22095 PARKER, CLARENCE D
22100 PETERSEN, GUY W
22110 ENCARNACION, JAVIER
RAMIREZ
22115 BARRAGAN, JOSE L
22120 OROZCO, JOSE L
22151 RUSSELL, KEVIN
22222 CACERES, EVALYN
22247 ANDRES, LEONARDO
22270 CALLIER, TIMOTHY J
22285 OCCUPANT UNKNOWN,
22290 JONES, JOSEPH M
22295 MENDOZA, ANTONIO
22299 OCCUPANT UNKNOWN,
22337 DUNSTON, WILLIAM
22338 FONTENOT FREEMAN
FONTENOT, FREEMAN A
22347 HENDRICKSON, GEORGEANNE E
22380 OCCUPANT UNKNOWN,
22381 TAPIA, FRANCISCO
22386 ELWOOD, THERON M
22420 ZAMORA, JOSE G
22449 RAMIREZ, RAUL A
22475 VALENCIA, ROSENDO
22560 OCCUPANT UNKNOWN,

MOUNTAIN AVE 2014 (Cont'd)

22567 ZUNIGA, BENJAMIN
22580 MIRANDA, LUIS
22590 NC LANDSCAPE
VELASQUEZ, LAWRENCE
22610 OCCUPANT UNKNOWN,
22620 HERRERA, IGNACIO P
22640 BARRAGAN, GRACIE
22667 DELATORRE, JORGE
22876 GOOD HOPE MISSIONARY BAPT
22881 WELCH, PAULA D
22913 ANDRADE, HECTOR
22921 JAIMES, JESUS
22950 FRANCO, MARVIN
22985 JACKSON, ARLENE E
23044 SALDANA, VERONICA
23057 RODRIGUEZ, JORGE
23069 OCCUPANT UNKNOWN,
23074 FLORES, MANUEL
23080 NEAL, DAVID N
23090 HARRIS, SUSIE
23100 ISREAL, JERRY
23130 CARR, MATTHEW
23150 BEELER, CYNTHIA F
23162 MILLNER, DAVID L
23164 IBARRA, JAIR
23165 OCCUPANT UNKNOWN,
23166 WALKER, VANESSA M
23179 TORRES, MARIA
23201 SANABRIA, GUADALUPE
23236 LOZANO, JUVENAL
23242 MOLINA, JESUS
23243 MIRANDA, JOE L
23272 ANDRADE, AGUSTINE G
23273 FANSLER, DANIEL B
23274 POWEL, ANTHONY D
23301 ANDRADE, AGUSTIN G
23327 COOK, ZAMINA
23336 PEREZ, JOSEFINA D
23370 MORA, JESSE Q
23375 MACIAS, ROBERTO
23390 SOLORZANO, FRANK M
23407 OCCUPANT UNKNOWN,
23421 OCCUPANT UNKNOWN,
23431 REYNOSO, VIRGINIA E
23436 WILLIAMSON, CRIST
23450 RIOS, MARIA
23465 PORTILLO, ELISEO B
23480 SANABRIA, GERARDO
23491 BOURGEOIS, WILLIE F

GOETZ RD 2010

1706 C R & R INCORPORATED
OK ASSOC INC

1800 METEOR INC
METZGER MOTOR SPORTS

1860 AMERICAN FENCE AND SEC CO INC

1980 CALAVERAS-STANDARD MTLs INC

2020 SAN DIEGO PRECAST CONCRETE INC

2021 WESTERN CNSTR AUCTIONS INC

2091 BOMBSHELTER BAR & GRILL
F&F DBA PERRIS FURY LLC
JIM WALLACE SKYDIVING INC
PERRIS VALLEY AVIATION SVCS
PERRIS VALLEY SKYDIVING SCHOOL
ULTRALIGHT SQUADRON AMERICA

2093 AMER AVIATION ADVENTURES
AMERICAN FLYER
CLARK BRETT
PERRIS SKYVENTURE
PERRIS VALLEY ULTRALIGHT

2095 KELLY, CHRISTINE

2314 JIMENEZ, SALVADOR
M&J CONTAINERS

MALBERT RD 2010

- 144 BMACK DEVELOPMENT CORP
- BRICKMAN GROUP LTD LLC
- DELST INC
- DUTTON POLYMERS INC
- LAWLER WOODCREST SERVICE INC
- PLATINUM COATINGS INC
- SCHILLING CORP
- TROY NIHART INC
- WESTERN C N C SERVICES INC
- 164 BLI DISTRIBUTION INC
- BURGESS FARIS ENTERPRISE
- GO BIO SOLUTIONS
- S&J PALLETS CO
- 165 METSO MINERALS INDUSTRIES INC
- 184 TURBOCARE INC
- 224 B COOL BILLETS INC
- ECI WATER SKI PRODUCTS INC
- SKYLON
- 328 AEROMATICS AUTOMOTIVE INC
- ALLIANT BICYCLES INC
- CALIFORNIA WTR CONSERVATION CO
- 364 NAVIGATOR YACHTS INC
- SCG ENTERPRISES INC

MOUNTAIN AVE 2010

152 STEVES TOWING SERVICE
 204 OCCUPANT UNKNOWN,
 228 BROTHERS TOWING INC
 340 FIRST STUDENT INC
 20118 ANNIES AVIAN SERVICES
 BIELEC CONCRETE
 DRAKE, ANNIE A
 20162 PRADO, LAURA
 20182 MEZA, BRENDA
 RAMOS, LAURA
 20190 ALPHA OMEGA COMPUTER WORKS
 TREWIN, ALLAN T
 20221 SALAZAR, TONY T
 20223 OCCUPANT UNKNOWN,
 20245 CRISTAN, JEFF P
 20246 CAZAREZ, ROSARIO N
 20247 OCCUPANT UNKNOWN,
 20280 HILLIG, MARTIN E
 20291 FEENEY, DONALD L
 20293 OCCUPANT UNKNOWN,
 20325 GONZALES, ISAURA
 20343 EVANS, JAMES
 J S EVANS TRANSPORT
 LIVING IN LIGHT
 20368 JAMES, PATRICIA A
 ROSARIO TREE SERVICES INC
 20404 MACHADO, ANGIE
 20440 GARCIA, EDITH
 20447 BUNIN, SIMON
 20450 OCCUPANT UNKNOWN,
 20520 OCCUPANT UNKNOWN,
 20525 KARMA BAND
 MEDOWBROOK AIR
 PUTZIER, KEVIN R
 20550 PONCE, LUCIA P
 20552 CHICAS, CLAUDIA
 20621 DIETZMAN, RHONDA
 20671 REYNOLDS, LARISSA L
 20740 MATA, STEVEN
 PEREZ, MANUELA C
 THOMPSON, DOUGLAS L
 20750 OCCUPANT UNKNOWN,
 21037 CARDENAS, ELISA M
 21050 BEJARANO, AURELIANO S
 21100 MORALES, GERALDINA
 21200 APOSTOLOS, EDWARD C
 21285 LEDESMA, JOSE F
 LEDEZMA MARTIN
 21313 MARTINEZ, GERMAN
 21327 ESPARZA, JULIO

MOUNTAIN AVE 2010 (Cont'd)

21331 COMER, LONNIE T
21535 ESPINOZA, LAURA A
21638 SHAFFER, HERB
21641 OCCUPANT UNKNOWN,
21661 CHOSEN WOMEN GOD (C-WOG) INC
LEE, JESSIE M
21686 OCCUPANT UNKNOWN,
21701 RAMIREZ, MANUEL R
21725 RAMIREZ, TRINIDAD M
21732 MARTINEZ, RICARDO
21761 MCCOOK, CANDY D
21800 C-LOS ELECTRIC
HAY 2 UR BARN
TAPIA, CARLOS D
21815 CARRILLO, SAMUEL
21820 DIAZ, JOEL
21900 ARIAS, PAULINE
21905 VEGA, MIRIAM
21970 FRAGOSO, ERICKA
22020 MENDOZA, GABRIEL V
22023 JESUS RENTERIA
RUVALCABA, JOSE
22050 OCCUPANT UNKNOWN,
22090 OCCUPANT UNKNOWN,
22095 PARKER, CLARENCE D
22100 PETERSEN, GUY W
22110 ENCARNACION, JAVIER
RAMIREZ
22115 OCCUPANT UNKNOWN,
22120 OROZCO, JOSE L
22151 BRHEL, MARTIN C
22222 TRAN, KHOA
22247 ESTALA, SOCCORO M
22270 CALLIER, TIMOTHY J
22285 MCINTYRE, CORINA S
22295 MENDOZA, ANTONIO
22299 AVALOS, MIGUEL
22337 SOTELLO, STANLEY
22338 FONTENOT FREEMAN
FONTENOT, ERIC A
22347 OCCUPANT UNKNOWN,
22380 HARRIS, TRISTAN
22381 PACHECO, INOCENSIO
22386 ELWOOD, THERON M
22420 ZAMORA, JOSE G
22449 RAMIREZ, RAUL A
22475 DIAZ, JESUS
22560 ALSAYEH, AIDA A
22567 MEX-TEL UTILITY CNSTR INC
ZUNIGA, BENJAMIN

MOUNTAIN AVE 2010 (Cont'd)

22580 MIRANDA, PRISCILLA
22590 DAVIS, RICHARD C
NC LANDSCAPE
22620 HERRERA, MARTIN P
IGNACIOS SATELLITES
O&I SATELLITES
22640 BARRAGAN TILE
BARRAGAN, MARGARITO
22667 TREVINO, FELIX
22876 GOOD HOPE MISSIONARY BAPT
22881 WELCH, BOBBIE J
22913 ANDRADE, HECTOR
22921 JAIMES, JESUS
22950 GOMEZ, HECTOR
23011 GUDINO, JOSE L
23044 TOVAR, SALVADOR B
23057 RODRIGUEZ, EDGAR
23069 OCCUPANT UNKNOWN,
23074 FLORES, MANUEL
INTERCEPT CONSUMER SVCS INC
23080 NEAL, DAVID N
23100 ISREAL, JERRY
23130 CARR, MATTHEW
23150 KANE, CRYSTAL
23164 OCHOA, ARNULFO L
23165 MUNOZ, TIMOTEO
23166 WALKER, VANESSA M
23179 GONZALES, ARMANDO
23201 OCCUPANT UNKNOWN,
23236 HERNANDEZ, A
23242 ARENAS, JOSEFINA
23243 LEDESMA, RAMON
23272 ANDRADE, AGUSTINE G
23273 BUCKINGHAM, ELIZABETH
23274 POWEL, ANTHONY D
23301 ANDRADE, AGUSTIN G
23327 OCCUPANT UNKNOWN,
23336 PEREZ, JOSEFINA D
23370 MORA, MANUEL Q
23375 OCCUPANT UNKNOWN,
23390 RAYA, RONALD J
23407 OCCUPANT UNKNOWN,
23421 THOMAS, RONALD J
23431 REYNOSO, VIRGINIA E
23436 ESPARZA, ROBERTO M
23450 PEREZ, GABINO
23465 SALAZAR, MARIA D
23480 RAMOS, ISABEL G
SANABRIA GERARDO
23491 BOURGEOIS, LIONEL G

GOETZ RD 2005

1706	C R & R INCORPORATED OK ASSOC INC
1800	AMERICAS OUTBACK HUDDY FRANKLIN J METZGER MOTOR SPORTS PAULEY CONSTRUCTION INC
1860	AMERICAN FENCE AND SECURITY CO
1980	CALAVERAS STANDARD MATERIALS I ELSINORE READY MIX CO
2020	OCCUPANT UNKNOWN, POMEROY CORPORATION
2021	WILSON, RAY
2091	BOMBSHELTER BAR & GRILL FLYBOYZ PRODUCTIONS JIM WALLACE SKYDIVING INC PERRIS VALLEY AVIATION SERVICE PERRIS VALLEY SKYDIVING SCHOOL RARE DYNAMIC INC SHIRLEY LOUISE MCKENNA SKYDIVE UNIVERSITY
2093	AMER AVIATION ADVENTURES PERRIS SKYVENTURE PERRIS VALLEY ULTRALIGHT ULTRALIGHT AIRSPORTS INC
2095	ADVENTURES SPORTS LOFT INC KELLY, CHRISTINE
2282	ANSYSTEM INC COMMANDER BOATS
2314	OJEDA, MAGDALENO M
4020	BLOXTON, ELENA

MALBERT RD 2005

- 144 APPLIED URETHANES
BMACK DEVELOPMENT CORP
CHRIS FRISELLA
JF CHRISTOPHER INC
PLATINUM COATINGS INC
PROTEC MECHANICAL
TEE TYME
TEE, TYME
WESTERN C N C SERVICES INC
- 164 CNC STONE WORKS
EDGE RECREATION VEHICLES
SUTTLES MFG
- 165 METSO MINERALS INDUSTRIES INC
- 184 TURBOCARE INC
- 224 951 POWDER COATING INC
ECI WATER SKI PRODUCTS INC
SKYLON
- 328 AEROMATICS AUTOMOTIVE INC
GARY DANIEL TURNER
GOLFER MAGAZINES INC
PERRIS VALLEY MFG
- 364 NAVIGATOR YACHTS INC

MOUNTAIN AVE 2005

152 STEVES AUTO DISMANTLING
 STEVES TOWING SERVICE
 340 AMERICAN CLASSIC SANITATI
 660 RUVALCABA, ISRAEL
 20118 DRAKE, ANNIE A
 20182 RAMOS, LAURA
 20190 ALPHA OMEGA COMPUTER WORKS
 TREWIN, ALLAN T
 20200 CAROTHERS, SHIRLEY A
 20220 CAROTHERS, SHIRLEY A
 20221 SALAZAR, TONY T
 20245 TOSCANO, MARTIN A
 20246 BECKER INC
 CAZARES, HERMELINDA
 20247 DAVIS, RICHARD
 20280 HILLIG, MARTIN
 20291 FEENEY, DONALD L
 20293 OCCUPANT UNKNOWN,
 20325 SANCHEZ, TERESA
 20343 EVANS, JAMES
 20368 OCCUPANT UNKNOWN,
 20404 WICKHAM, KAREN F
 20440 WALZ, RICK
 20450 GARCIA, CARLOS C
 20520 NELSON, DAVID A
 20525 PUTZIER, KEVIN
 20552 MORALES, JUAN C
 20601 VOILES, FREDDIE L
 20621 DIETZMAN, ARNO
 20740 THOMPSON, DOUGLAS L
 21037 COOK, BONNIE L
 21050 BEJARANO, JOSE
 21100 MORALES, TERESA
 21200 NOVOA, FERNANDO
 21285 LEDESMA, JOSE F
 LEDEZMA MARTIN
 21313 DEPAZ, CELSO
 21327 ESPARZA, JULIO
 21331 COMER, LONNIE T
 LONNIES ATM INSTALLIN SERVICE
 21588 MAQUIZ, FELICINDO R
 21638 SHAFFER, HERB
 21641 OCCUPANT UNKNOWN,
 21660 TAYLOR, LEADELL
 21661 MOUNT OLIVE VIEW ADULT RESIDEN
 OCCUPANT UNKNOWN,
 21701 RAMIREZ, MANUEL R
 21725 OCCUPANT UNKNOWN,
 21732 SESSAM, ROBIN
 21752 OROPEZA, MARIA G

MOUNTAIN AVE 2005 (Cont'd)

21800	TAPIA, CARLOS D
21815	CARRILLO, ALVARO
21820	DIAZ, JOEL
	NIEBLA TRUCKING
21900	ARIAS, PAULINE
21905	VEGA, MIRIAM
21970	BELLO, ALBERT
22020	MENDOZA, GABRIEL
22023	JESUS RENTERIA
	QUINTERO, MANUEL
22050	COCHRAN RANCH GOLF & TENNIS RE
	OCCUPANT UNKNOWN,
22075	MORGANO, JOSEPH J
22090	OCCUPANT UNKNOWN,
22095	PARKER, CLARENCE D
22100	WELCH, ROGER E
22120	SOTO, LETICIA
22151	BRHEL, MARTIN C
22222	FUKUYAMA, MIWA
22247	ESTALA, SOCORRO
22270	JACOBS, YOLANDA R
22285	PALMER, A
22290	OCCUPANT UNKNOWN,
22295	MENDOZA, ANTONIO
22337	LIGHTFOOT, ZELMA G
22338	FONTENOT, FREEMAN A
22347	YOUNG, TRACY M
22380	HARRIS, KARL N
22381	TAPIA, JUAN
22386	ELWOOD, THERON M
22420	ZAMORA, JOSE G
22449	RAMIREZ, RAUL
22475	OCCUPANT UNKNOWN,
22560	GRIMES, ALTON R
22567	ZUNIGA, BENJAMIN
22580	MIRANDA, MARCO A
22590	WHITE, CLIFFORD M
22667	SIERRAS, MIKE P
22876	GOOD HOPE MISSIONARY BAPT
22881	WELCH, BOBBIE J
22913	OCCUPANT UNKNOWN,
22950	OCCUPANT UNKNOWN,
23011	FUGE, DONNA
	UPNRUNNING
23044	TOVAR, SALVADOR B
23057	RODRIGUEZ, GERARDO
23069	GORDON, JUSTIN T
23074	INTERCEPT CONSUMER SVCS INC
	SANTILLAN, MARIA E
23080	TERRELL, STACEY

MOUNTAIN AVE 2005 (Cont'd)

23100 PORTILLO, ILEANA I
23130 COLE, V
23150 OCCUPANT UNKNOWN,
23162 MILLNER, LEE A
23164 OCHOA, ARNULFO L
23165 LAZARENO, ROBERT
23179 ALVAREZ, BIANCA E
23201 SANBRIA, ROSALIO
23236 ALB RECORD PRODUCTIONS
HERNANDEZ, A
23242 MOLINA, JESUS
23243 OCCUPANT UNKNOWN,
23273 MCCARTER, ADELL
23301 ANDRADE, AGUSTIN G
23327 WILLIAMS, JOHN
23336 PEREZ, JOSEFINA
23370 MORA, MANUEL M
23375 OCCUPANT UNKNOWN,
23390 RAYA, RONALD O
23407 OCCUPANT UNKNOWN,
23431 REYNOSO, VIRGINIA E
23436 ESPARZA, ROBERTO M
23465 SALAZAR, MARIA
23480 RAMOS, ISABEL G
23491 BOURGEOIS, LIONEL G
23816 LAZARENO, GABRIEL H

GOETZ RD 2000

1706	C R & R INC
1800	CUSTOM AUTO WORKS LAKEVIEW COLLISON CENTER
1860	SOIL RETENTION SYSTEMS INC
1980	ELSINORE READY MIX CO ELSINORE READY MIX CO INC
2020	DAVIS MANUFACTURING INC POMEROY CORPORATION
2021	WILSON, RAY
2081	MAHAS, MARY M PITTS CRAFT
2091	BOMBSHELTER BAR & GRILL JIM WALLACE SKYDIVING INC OCCUPANT UNKNOWN, PERRIS VALLEY AVIATION SERVICE PERRIS VALLEY SKYDIVING SCHOOL
2093	PERRIS VALLEY ULTRALIGHT ULTRALIGHT AIRSPORTS INC
2282	COMMANDER BOATS
2314	OJEDA, M RESENDIZ, JOAQUIN
27005	MCDOWELL, W W

MALBERT RD 2000

- 144 FRASER GARY
- FRISELLA CHRIS
- FRISELLA, C J
- TEE TYME
- TEE, TYME
- WESTERN C N C SERVICES INC
- 164 QUAIL RUN BUILDING MTL INC
- 165 SVEDALA LUDLOW-SAYLOR
- 184 DEMAG DELAVAL TURBOMACHINERY
- 328 AEROMATICS AUTOMOTIVE INC
- 364 NAVIGATOR YACHTS INC

MOUNTAIN AVE 2000

28 D&M AUTO WRECKING INC
105 YONKLES, JOHN A
152 STEVES TOWING SERVICE
340 CONSOLDTED FRIGHTWAYS CORP DEL
2222 SOK, C
20220 CAROTHERS, JAMES A
20221 OCCUPANT UNKNOWN,
20245 ANDERSON, LARRY
20246 BECKER INC
20247 OCCUPANT UNKNOWN,
20280 HILLIG, MARTIN
20291 FEENEY, DONALD
20293 BRANT, WANDA L
20325 OCCUPANT UNKNOWN,
20368 URIARTE, F J
20402 PRZEBIEDA, KAREN M
20404 OCCUPANT UNKNOWN,
20520 OCCUPANT UNKNOWN,
20525 OCCUPANT UNKNOWN,
20552 OCCUPANT UNKNOWN,
20601 VOILES, FREDDIE L
20621 DIETZMAN, ARNO
20740 THOMPSON, DOUGLAS
21037 COOK, RONNIE L
21200 LEMKE, CHARLES
21285 LEDESMA, MARTIN
21313 OCCUPANT UNKNOWN,
21327 WRIGHT, E A
21331 COMER, LONNIE
21357 BENNETT, TERRY L
21535 WEATHERLY, JAY B
21638 SHAFFER, HERB
21641 OCCUPANT UNKNOWN,
21660 RODDY, CAROLYN
21661 MOUNT OLIVE VIEW ADULT RESIDEN
OCCUPANT UNKNOWN,
21691 PADILLA, F L
21701 RAMIREZ, MANUEL R
21725 RAMIREZ, TRINIDA
21732 BLACKBURN, RILEY
21970 BELLO, ALBERT
22020 MENDOZA, YOLANDA
22090 ARGUELLO, DULAR
22100 BOLDIZAR, GREGORY
22120 OCCUPANT UNKNOWN,
22151 BRHEL, MARTIN C
22222 CHHOEUN, SAPHAY
22247 SILVA, CIRILO C
22270 OCCUPANT UNKNOWN,
22285 MANNEY, JAMES

MOUNTAIN AVE 2000 (Cont'd)

22290 OCCUPANT UNKNOWN,
22295 GONZALEZ, RAMON P
22299 OCCUPANT UNKNOWN,
22337 MCMILLAN, BARBARA
22338 OCCUPANT UNKNOWN,
22347 YOUNG, TRACY
22380 HARRIS, KARL
22381 OCCUPANT UNKNOWN,
22386 ELWOOD, THERON
22449 OCCUPANT UNKNOWN,
22475 OCCUPANT UNKNOWN,
22560 GRIMES, ALTON
22567 OCCUPANT UNKNOWN,
22580 RODRIGUEZ, P
22588 OCCUPANT UNKNOWN,
22667 SIERRAS, MIKE
22876 GOOD HOPE MISSIONARY BAPT
22881 WELCH, BOBBIE
22913 OCCUPANT UNKNOWN,
23011 OCCUPANT UNKNOWN,
23044 MONROE, JEFFREY R
23069 OCCUPANT UNKNOWN,
23074 CAMPBELL, DARREN
23080 OCCUPANT UNKNOWN,
23100 OCCUPANT UNKNOWN,
23130 OCCUPANT UNKNOWN,
23162 MILLNER, LEE
23164 OCHOA, ARNULFO
23165 PORTER, ELVA
23243 FRANKLIN, MARTHA
23274 OCCUPANT UNKNOWN,
23301 ANDRADE, AGUSTIN
23327 WILLIAMS, JOHN
23336 PEREZ, J
23390 RAYA, RONALD
23407 OCCUPANT UNKNOWN,
23421 THOMAS, RONALD
23431 OCCUPANT UNKNOWN,
23436 OCCUPANT UNKNOWN,
23450 GOMEZ, SISTO
23491 BOURGEOIS, LIONEL

GOETZ RD 1995

1800	HILL DONALD L
1860	SOIL RETENTION SYSTEMS INC
2020	ARTLO TILE INC
	COMPOSITE BUILDING SYSTEMS INC
	PACIFIC PRE-CAST ASSOCIATES
2091	PERRIS VALLEY AIRPORT
	PERRIS VALLEY AVIATION SERVICE
	PERRIS VALLEY SKYDIVING CENTER
2093	ULTRALIGHT SAFARIS
2282	COMMANDER BOATS

MALBERT RD 1995

144	R & G CONSTRUCTION INC
165	POWERSCREEN USB INC
184	DEMAG DELAVAL TURBOMACHINERY
328	AEROMATICS AUTOMOTIVE INC
344	ADVANCE TANK & CNSTR CO
364	NAVIGATOR YACHTS INC

MOUNTAIN AVE 1995

90	PERRIS TRUCK & AUTO
105	YONKLES, JOHN A
120	OCCUPANT UNKNOWNN
340	CONSOLIDATED FREIGHTWAYS INC
20343	TAYLOR MECHANICAL CONTRACTING
21037	CLARK, CHARLIE
21050	ELWOOD, SHERRY
	HALLS MACHINE WORKS
21200	LEMKE, CHARLES
21285	ALVAREZ, AIDEE
21331	COMER, LONNIE
21641	RODRIGUEZ, FRANK
21661	OCCUPANT UNKNOWNN
21701	LUMAS, ANN
21732	OCCUPANT UNKNOWNN
21761	JOHNSON, DALE E
21970	LUMAS, NORMAN C
22020	NICKENS, EUGENE
22050	OCCUPANT UNKNOWNN
22090	ARGUELLO, DULAR
22222	GONZALEZ, L
22247	OCCUPANT UNKNOWNN
22270	JACOBS, YOLANDA
22285	MANNEY, JAMES
22337	CALAWAY, BEN D
22338	STEWART, ROBERT JR
22347	YOUNG, TRACY
22380	OCCUPANT UNKNOWNN
22381	SHAFER, OPHA
22420	OCCUPANT UNKNOWNN
22449	REED, JIM
22560	OCCUPANT UNKNOWNN
22590	BERMUDEZ, LISA
22667	SIERRAS, MIKE
22910	CHAPMAN, JUDITH A
22913	ZELL, ALLIE
22921	WILDS, THOMAS
23074	GUEVARRA, JUDY
23165	NAJAR, MANUEL Z
23179	LEON, DINA
23201	SANABRIA, ROSALIO
23327	OCCUPANT UNKNOWNN
23431	CURIEL, VICTOR
23436	OCCUPANT UNKNOWNN
23465	OCCUPANT UNKNOWNN

GOETZ RD 1992

2020 ARTLO ASSOCIATES A JOINT VENTR
ARTLO TILE INC
2091 D & D AIR REPAIR
PERRIS VALLEY AIRPORT
PERRIS VALLEY AVIATION SERVICE
SO CAL AIR TRANS INC
2093 ASCENSION SAILS
SKY LARK AIR SPORTS
ULTRALIGHT SAFARIS
2095 SQUARE ONE PARACHUTE
2133 SPAULDING EQUIPMENT COMPANY
2282 COMMANDER BOATS
2314 OJEDA, JOSUE

MALBERT RD 1992

165	LUKENS STEEL COMPANY
184	IMO INDUSTRIES INC
344	ADVANCE TANK & CNSTR CO
364	NAVIGATOR YACHTS INC

MOUNTAIN AVE 1992

90	PERRIS TRUCK & AUTO
105	J & J AUTO WRECKERS YONKLES, JOHN A
20220	BARTH, SHIRLEY
20221	SALAZAR, TONY
20246	YOUNG, CHRIS
20280	HILLIG, MARTIN
20343	TAYLOR MECHANICAL CONTRACTING
20368	GARCIA, RAUL
20440	WALZ, CAROL L
20525	HARPER, JACK
20552	ESCOBAR, STEVEN
20621	DIETZMAN, ARNO
20740	THOMPSON, DOUGLAS
21200	LEMKE, CHARLES
21331	COMER, LONNIE
21641	RODRIGUEZ, FRANK
21761	JOHNSON, DALE E
21970	LUMAS, NORMAN C
22020	NICKENS, EUGENE
22090	ARGUELLO, DULAR
22285	MANNEY, JAMES
22337	CALAWAY, BEN D
22338	STEWART, ROBERT JR
22347	YOUNG, TRACY
22381	SHAFER, OPHA
22667	SIERRAS, MIKE
22921	WILDS, THOMAS
23421	THOMAS, RONALD
2238612	ELWOOD, THERON

GOETZ RD 1987

3219 JONES M A 368-3070 +7
 ★ 0 BUS 18 RES 8 NEW

GOETZ RD 92370 PERRIS

RURAL ROUTE 2

1860 ★NEWPORT OFFSHR YCHT 943-3039 +7
 2020 ★ARTLO INDUSTRIES 943-2091 6
 2021 BORBON ISABEL 657-5512
 2081 ★A&G FIBERGLASS 657-1090 +7
 PEACE JERRY 943-6168 +7
 2091 ★D&D AIR REPAIR 657-5890 6
 ★PERRIS VLY AIRPORT 657-3904
 ★PERRIS VLY PARACHUT 657-9188 6
 ★PERRIS VLY SKYDIVNG 657-8727 2
 ★PERRIS VLY ULTRLGHT 657-7033 +7
 ★SQUARE ONE PARACHTE 657-3858 +7
 2095 ★SQUARE ONE PARACHTE 657-8260 +7
 2163 HOFFMAN EDW A 657-4137
 2282 ORECHIA WM 657-6917 +7
 ★ 10 BUS 4 RES 7 NEW

GOETZ RD 92380

QUAIL VALLEY

MOUNTAIN AVE 1987

KINGJEFFERS SHARON		OO	6
* 3 BUS	61 RES	8 NEW	
MOUNTAIN AV 92370			
PERRIS			
90	*PERRIS TRUCK&AUTO	657-0694	+7
105	*J&J AUTO WRECKING	657-8759	2
	YONKLES JOHN A	657-3294	
110	XXXX	00	
120	*VALLEY TOW SERVICE	657-1577	5
20118	XXXX	00	
20162	XXXX	00	
20190	XXXX	00	
20220	BARTH SHIRLEY	657-6347	6
20221	SALAZAR TONY	657-7952	9
20245	ERBACHER EVA	943-5842	+7
20246	XXXX	00	
20247	XXXX	00	
20280	XXXX	00	
20291	RODRIGUEZ FELIX	657-3916	
20343	CALHOUN J C	657-9956	4
20368	XXXX	00	
20369	XXXX	00	
20402	MULLEN M A	943-2726	
	MULLEN N	943-2726	
20404	XXXX	00	
20440	WALZ CAROL L	657-4158	
20450	KIRKWOOD VIRGINIA	657-4022	6
20520	XXXX	00	
20525	HARPER JACK	657-6814	8
20552	XXXX	00	
20601	KELLY SHIRLEY	943-3722	5
20610	XXXX	00	
20621	DIETZMAN ARNO	943-5519	+7
	DIETZMAN DEANNA	943-5519	+7
20671	HERNANDEZ VICENTE	657-5167	+7

GOETZ RD 1982

23890	SALAZAR ERNEST	679-3281	1
23916	XXXX	00	
23946	XXXX	00	
23968	FLOWERS NEELY	679-8103	0
★	0 BUS	17 RES	1 NEW

GOETZ RD 92370 PERRIS

RURAL ROUTE 2

2021	BORBON ISABEL	657-5512	6
2081	XXXX	00	
2091	AIRPORT PERRIS VLY	657-8727	2
	AIRPORT PERRIS VLY	657-3904	2
	D A R ENTERPRISES	657-3301	+4
	PERRIS VLY AIRPORT	657-3904	6
	PERRIS VLY PARACHTE	657-8727	2
	PERRIS VLY PARACNTR	657-3858	3
	SOUTHRN CA AIR TRAN	657-9621	+4
2163	HOFFMAN EDW A	657-4137	6
2282	XXXX	00	
★	7 BUS	4 RES	2 NEW

GOETZ RD 92380
QUAIL VALLEY

MOUNTAIN AVE 1982

MOUNTAIN AV 92370		
PERRIS		
90	PERRIS TRK DSMNTRLS	657-9935 +4
105	J&J AUTO WRECKING	657-8759 2
	YONKLES JOHN A	657-3294
110	XXXX	00
120	XXXX	00
20118	XXXX	00
20162	XXXX	00
20220	TODD ARTHUR	657-6347 8
20221	SALAZAR TONY	657-7952 9
20245	DURON EDDIE V	657-3918 6
20246	XXXX	00
20247	XXXX	00
20280	XXXX	00
20291	RODRIGUEZ FELIX	657-3916 5
20343	CALHOJN J C	657-9956 +4
20368	XXXX	00
20369	XXXX	00
20402	CHICKLO WM	943-2354 +4
20404	MURPHY GERALD M	657-6346 5
20440	WALZ CAROL L	657-4158
20450	KIRKWOOD VIRGINIA	657-4022 7
20520	XXXX	00
20525	HARPER JACK	657-6814 8
20552	XXXX	00
20610	THOMSON W I	657-6106 1
20671	ALLISON MERLE A	657-3323 5
20740	XXXX	00
21050	MALEK JAS	657-9282 +4
21100	XXXX	00
21200	LEMKE CHAS	657-3030 2
21641	RODRIGUEZ FRANK	657-5643 9
21732	BLACKBURN MARY	657-3426 8
21761	JOHNSON DALE E	657-6534 8
21905	ARIAS PAULINE	657-2203 +4
21970	LUMAS NORMAN C	657-7954 0
22020	NICKENS EUGENE	657-4650
22023	TORRES JOSE	657-1018 0
22090	ARGUELLO DULAR	943-1807 +4
22151	BRHEL MARTIN	657-8793 +4
22222	PICKENS RAY	943-1043 +4
22247	XXXX	00
22270	XXXX	00
22285	XXXX	00
22290	TOWNSEND WM BERN	657-6693
22295	XXXX	00
22337	CALAWAY B D	657-3457 0
22338	XXXX	00
22380	STEWART ELLA	657-6552 8
22386	ELWOOD VIOLA MRS	657-3586
22420	XXXX	00
22449	FOUTZ HUBERT A	657-4587 8
	FOUTZ MARTHA	781-8547 0
22560	XXXX	00
22567	XXXX	00
22580	CASTILLO TRINIDAD	657-4381 9
22590	XXXX	00
22667	SIERRAS MIKE	657-6685 6
22734	XXXX	00
22876	GOOD HOPE MSSNY BPT	657-5465
22881	WELCH B J	657-8530 9
22913	XXXX	00
22950	CANTRELL DAVID	657-9755 0
23069	CHAVARRIA LUCIANO	657-2762
23130	XXXX	00
23162	MILLNER LEE	657-2510
23166	XXXX	00
23179	XXXX	00
23201	XXXX	00
23236	HARDY RUBY	657-4614 3
23273	XXXX	00
23301	XXXX	00
23327	HARRIS CORDELIA	657-5381 7
23373	XXXX	00
23420	XXXX	00
23421	THOMAS JOANN	657-4973
23423	XXXX	00
23431	XXXX	00
23436	ROSS GEO C	943-2157 +4
23450	CABRAL L G CAPT	657-4904 8
24567	XXXX	00
24585	XXXX	00
24600	MEADOR JIM E	657-6888 0
	* 3 BUS 79 RES 9 NEW	

MOUNTAIN AV 92505
RIVERSIDE

GOETZ RD 1977

23968	FLOWERS NEELY	657-4503
*	0 BUS 13 RES	1 NEW
GOETZ RD 92370 PERRIS		
RURAL ROUTE 2		
2021	BORBON ISABEL	657-5512 6
2091*	PERRIS VLY AIRPORT	657-3904 6
2163	HOFFMAN EDW A	657-4137 6
2282	XXXX	CO
*	1 BUS 3 RES	0 NEW
GOETZ RD 92380 QUAIL VALLEY		
RURAL ROUTE 1		
27730	HUEBL THOS C	657-5653
27768	SUMMERTON DON W	657-5564+7
27833	XXXX	CO
27980	FRAAS ERICH	657-4438
28071	KEEN WM W	657-3997 5
28074	TOPE STEPHEN R	657-8552+7
28107	XXXX	CO

MOUNTAIN AVE 1977

RIVERSIDE		
MOUNTAIN AV 92370 PERRIS		
105	YONKLES JOHN A	657-3294
110	GUTHRIE JOHN E	657-2910
20118	YAGER DONALD H	657-6675+7
20162	SKANKS WM C	657-4590+7
20182	SPAGNOLO FRANK JR	657-5214 6
20245	DURON EDDIE V	657-3918 6
20246	PARKS ROLLA B	657-4628
20247	LEDEBOER E	657-6636+7
20291	RODRIGUEZ FELIX	657-3916 5
20343	XXXX	00
20368	XXXX	00
20369	XXXX	00
20402	XXXX	00
20404	MURPHY GERALD M	657-6346 5
20440	WALZ CAROL L	657-4158
20450	KIRKWOOD VIRGINIA	657-4022+7
20520	XXXX	00
20671	ALLISON MILDRED	657-3323 5
20740	HENRY DOROTHY	657-4794 6
21050	GONZALEZ ESTEVAN	657-2391 4
21100	XXXX	00
21641	MEADOR JIM E	657-6888 6
21732	BLACKBURN MARY	657-3426 5
21761	XXXX	00
22020	NICKENS EUGENE	657-4650
22090	NICKENS ALMA E	657-5669
22247	XXXX	00
22270	CALLIER S REV	657-6694
22290	TOWNSEND WM BERN	657-6693 4
22295	XXXX	00
22338	XXXX	00
22380	JACKSON JOE	657-8696+7
22386	ELWOOD VIOLA MRS	657-3566 4
22420	XXXX	00
22449	MCGRIFF ULYSSES S	657-4207 4
22560	LEDBETTER LINDA	657-8386+7
22567	SHAMBLEY GEO	657-2959 4
22667	SIERRAS MIKE	657-6685 6
22734	LIGGINS HENRY	657-7892+7
22876*	GOOD HOPE BPTST CH	657-5465
22881	BARNES M B	657-7868 5
23069	CHAVARRIA LUCIANO	657-2762
23130	JACKSON HAMPTON OD	657-3305 4
23162	MILLNER LEE	657-2510
23166	COLEMAN JOS W SR	657-4373+7
23179	CALLOWAY EDMOND	657-3365
23201	BLACKBURN JOE E	657-3938+7
23273	MCCARTER ADELL REV	657-5031 6
23301	XXXX	00
23327	HARRIS CORDELIA	657-5381+7
23373	XXXX	00
23420	CABRAL LOUIS G CAPT	657-4904
23421	RAMIREZ LUPE O	657-6055 6
	THOMAS JULIUS J	657-4973 4
23423	XXXX	00
23431	REYNOSO MAX	657-6286 6
24567	XXXX	00
24585	ARIAS PAULINE	657-2203 5
* 1 BUS 57 RES 10 NEW		
MOUNTAIN AV 92505 RIVERSIDE		

GOETZ RD 1972

	* 0 BUS	8 RES
+3	GOETZ RD 92370	PERRIS
	RURAL ROUTE 2	
	24718 KIERNAN GERALD J	657-6821
	*PERRIS VLY AIRPORT	657-3904
	24730 HOFFMAN EDW A	657-4137
	NO #*CALIF ST FRSTRY DIV	657-5202
	* 2 BUS	2 RES
	• GOETZ RD 92380	QUAIL VALLEY
+3	RURAL ROUTE 1	
	27730 HUEBL THOS C	657-5653
	27768 MUNDEN KENNETH	657-4500
	27833 JACKSON JOHN A	657-2262
	27980 FRAAS BARBARA	657-4438
	FRAAS ERICH	657-4438
	28074 LONGWORTH JOHN L	657-2794
	28107 LUCAS HOWARD	657-6588

MOUNTAIN AVE 1972

MOUNTAIN AV 92370 PERRIS

105	YONKLES JOHN A	657-3294
110	GUTHRIE JOHN E	657-2910
20246	PARKS ROLLA B	657-4628
20291	RODRIGUEZ FELIX	657-5655
20343	CARTER JOHN S	657-4198
20368	PEKRUL MARION BELL	657-5242
20369	CARTER LOIS	657-5815
20402	MORRIS EVELYN F	657-4487
20440	WALZ CAROL L	657-4158
20520	NELSON RAY MRS	657-4694
20621	SARMIENTO E	657-5387
20740	HENRY DOROTHY MRS	657-4794
21100	ROQUEMORE BENNIE J	657-2546
21761	DODSON VIVIAN	657-2495
22020	NICKENS EUGENE	657-4650
22090	NICKENS ALMA E	657-5669
22247	WILSON ROBT	657-5357
22270	CALLIER S REV	657-6694
22295	MOORE MARION	657-6751
	*PINES PRRS TREE FRM	657-6519

APPENDIX D

***REGULATORY RECORDS
DOCUMENTATION***

Undeveloped Lot

240 Malbert Street
Perris, CA 92570

Inquiry Number: 5703418.2s

July 11, 2019

The EDR Radius Map™ Report with GeoCheck®



6 Armstrong Road, 4th floor
Shelton, CT 06484
Toll Free: 800.352.0050
www.edrnet.com

TABLE OF CONTENTS

<u>SECTION</u>	<u>PAGE</u>
Executive Summary	ES1
Overview Map	2
Detail Map	3
Map Findings Summary	4
Map Findings	8
Orphan Summary	276
Government Records Searched/Data Currency Tracking	GR-1
 <u>GEOCHECK ADDENDUM</u>	
Physical Setting Source Addendum	A-1
Physical Setting Source Summary	A-2
Physical Setting SSURGO Soil Map	A-5
Physical Setting Source Map	A-13
Physical Setting Source Map Findings	A-15
Physical Setting Source Records Searched	PSGR-1

Thank you for your business.
Please contact EDR at 1-800-352-0050
with any questions or comments.

Disclaimer - Copyright and Trademark Notice

This Report contains certain information obtained from a variety of public and other sources reasonably available to Environmental Data Resources, Inc. It cannot be concluded from this Report that coverage information for the target and surrounding properties does not exist from other sources. **NO WARRANTY EXPRESSED OR IMPLIED, IS MADE WHATSOEVER IN CONNECTION WITH THIS REPORT. ENVIRONMENTAL DATA RESOURCES, INC. SPECIFICALLY DISCLAIMS THE MAKING OF ANY SUCH WARRANTIES, INCLUDING WITHOUT LIMITATION, MERCHANTABILITY OR FITNESS FOR A PARTICULAR USE OR PURPOSE. ALL RISK IS ASSUMED BY THE USER. IN NO EVENT SHALL ENVIRONMENTAL DATA RESOURCES, INC. BE LIABLE TO ANYONE, WHETHER ARISING OUT OF ERRORS OR OMISSIONS, NEGLIGENCE, ACCIDENT OR ANY OTHER CAUSE, FOR ANY LOSS OF DAMAGE, INCLUDING, WITHOUT LIMITATION, SPECIAL, INCIDENTAL, CONSEQUENTIAL, OR EXEMPLARY DAMAGES. ANY LIABILITY ON THE PART OF ENVIRONMENTAL DATA RESOURCES, INC. IS STRICTLY LIMITED TO A REFUND OF THE AMOUNT PAID FOR THIS REPORT.** Purchaser accepts this Report "AS IS". Any analyses, estimates, ratings, environmental risk levels or risk codes provided in this Report are provided for illustrative purposes only, and are not intended to provide, nor should they be interpreted as providing any facts regarding, or prediction or forecast of, any environmental risk for any property. Only a Phase I Environmental Site Assessment performed by an environmental professional can provide information regarding the environmental risk for any property. Additionally, the information provided in this Report is not to be construed as legal advice.

Copyright 2019 by Environmental Data Resources, Inc. All rights reserved. Reproduction in any media or format, in whole or in part, of any report or map of Environmental Data Resources, Inc., or its affiliates, is prohibited without prior written permission.

EDR and its logos (including Sanborn and Sanborn Map) are trademarks of Environmental Data Resources, Inc. or its affiliates. All other trademarks used herein are the property of their respective owners.

EXECUTIVE SUMMARY

A search of available environmental records was conducted by Environmental Data Resources, Inc (EDR). The report was designed to assist parties seeking to meet the search requirements of EPA's Standards and Practices for All Appropriate Inquiries (40 CFR Part 312), the ASTM Standard Practice for Environmental Site Assessments (E 1527-13), the ASTM Standard Practice for Environmental Site Assessments for Forestland or Rural Property (E 2247-16), the ASTM Standard Practice for Limited Environmental Due Diligence: Transaction Screen Process (E 1528-14) or custom requirements developed for the evaluation of environmental risk associated with a parcel of real estate.

TARGET PROPERTY INFORMATION

ADDRESS

240 MALBERT STREET
PERRIS, CA 92570

COORDINATES

Latitude (North): 33.7675960 - 33° 46' 3.34"
Longitude (West): 117.2290390 - 117° 13' 44.54"
Universal Transverse Mercator: Zone 11
UTM X (Meters): 478790.8
UTM Y (Meters): 3736217.8
Elevation: 1436 ft. above sea level

USGS TOPOGRAPHIC MAP ASSOCIATED WITH TARGET PROPERTY

Target Property Map: 5641330 PERRIS, CA
Version Date: 2012

AERIAL PHOTOGRAPHY IN THIS REPORT

Portions of Photo from: 20140603
Source: USDA

MAPPED SITES SUMMARY

Target Property Address:
 240 MALBERT STREET
 PERRIS, CA 92570

Click on Map ID to see full detail.

MAP ID	SITE NAME	ADDRESS	DATABASE ACRONYMS	RELATIVE ELEVATION	DIST (ft. & mi.) DIRECTION
A1	ECI WATER SKI PRODUC	224 MALBERT ST STE A	RCRA NonGen / NLR	Lower	87, 0.016, SSE
A2	ECI WATER SKI PRODUC	224 MALBERT ST STE A	CERS HAZ WASTE, HAZNET, CERS	Lower	87, 0.016, SSE
A3	ETHOSENERGY TC, INC	184 MALBERT ST	CERS HAZ WASTE, HAZNET, CERS	Lower	266, 0.050, SE
A4	TURBO CARE	184 MALBERT ST	RCRA-SQG, FINDS, ECHO	Lower	266, 0.050, SE
B5	LUDLOW SAYLOR	165 MALBERT ST	RCRA-SQG, FINDS, ECHO	Lower	427, 0.081, SE
B6	INNOVATIVE POWER INC	165 MALBERT STREET	CERS HAZ WASTE, NPDES, WDS, CIWQS, CERS	Lower	427, 0.081, SE
B7	INNOVATIVE POWER	165 MALBERT ST	RCRA NonGen / NLR	Lower	427, 0.081, SE
B8	PORTER FRP, INC	164 MALBERT ST BLDG	CERS HAZ WASTE, CERS	Lower	444, 0.084, ESE
B9	PORTER SITE CONCEALM	164 MALBERT ST	RCRA NonGen / NLR	Lower	444, 0.084, ESE
B10	AMERICAN UTILITIES C	144 MALBERT STE A	RCRA NonGen / NLR, FINDS, ECHO	Lower	622, 0.118, ESE
C11	TRUJILLO MILK CARRIE	204 MOUNTAIN AVE	RCRA NonGen / NLR	Lower	716, 0.136, SSE
D12	C R & R, INC.	1706 GOETZ RD	UST	Lower	774, 0.147, NNE
D13	CR&R INC	1706 GOETZ RD	RCRA NonGen / NLR	Lower	774, 0.147, NNE
D14	CR R INC PERRIS FACI	1706 GOETZ RD	SWF/LF, NPDES, WDS, CIWQS, CERS	Lower	774, 0.147, NNE
D15	C R & R, INC.	1706 GOETZ RD	CERS HAZ WASTE, CERS TANKS, HAZNET, CERS	Lower	774, 0.147, NNE
D16	CALIFORNIA RENEWABLE	1706 GOETZ ROAD	FINDS, FUELS PROGRAM	Lower	774, 0.147, NNE
D17	THE HOME DEPOT	1706 GOETZ RD.	RCRA NonGen / NLR	Lower	774, 0.147, NNE
D18	PERRIS ANAEROBIC DIG	1706 GOETZ ROAD	SWF/LF, HAULERS, HAZNET, NPDES, CIWQS, CERS	Lower	774, 0.147, NNE
19	GLOBAL PLASTICS	145 MALBERT ST	CERS HAZ WASTE, HAZNET, CERS	Lower	788, 0.149, ESE
C20	EGGLETON TRUCKING IN	234 MOUNTAIN AVE	RCRA NonGen / NLR	Lower	828, 0.157, SSE
E21	CF MOTORFREIGHT	340 W MOUNTAIN AVE	RCRA-SQG, FINDS, ECHO	Lower	1127, 0.213, SE
E22	EMPIRE TRANSPORTATIO	340 MOUNTAIN AVE	RCRA NonGen / NLR	Lower	1127, 0.213, SE
23	PINACTE MIDDLE SCHOO	1990 SOUTH A STREET	ENVIROSTOR, SCH, CHMIRS, NPDES, CIWQS	Higher	1880, 0.356, SW
24	COMMUNITY DAY EXPANS	7TH STREET/REDLANDS	ENVIROSTOR, SCH	Lower	5069, 0.960, NE
F25	CENTRAL WIRE INC	2500 SOUTH A STREET	SEMS-ARCHIVE, CORRACTS, RCRA-TSDF, RCRA-LQG, US...	Lower	5254, 0.995, SSW
F26	BRINE PONDS	2500 A	RESPONSE, ENVIROSTOR, CPS-SLIC, DEED, ENF, ICE,...	Lower	5254, 0.995, SSW
F27	TECHALLOY COMPANY, I	2500 A STREET	Toxic Pits, DEED	Lower	5254, 0.995, SSW

EXECUTIVE SUMMARY

TARGET PROPERTY SEARCH RESULTS

The target property was not listed in any of the databases searched by EDR.

DATABASES WITH NO MAPPED SITES

No mapped sites were found in EDR's search of available ("reasonably ascertainable ") government records either on the target property or within the search radius around the target property for the following databases:

STANDARD ENVIRONMENTAL RECORDS

Federal NPL site list

NPL..... National Priority List
Proposed NPL..... Proposed National Priority List Sites
NPL LIENS..... Federal Superfund Liens

Federal Delisted NPL site list

Delisted NPL..... National Priority List Deletions

Federal CERCLIS list

FEDERAL FACILITY..... Federal Facility Site Information listing
SEMS..... Superfund Enterprise Management System

Federal CERCLIS NFRAP site list

SEMS-ARCHIVE..... Superfund Enterprise Management System Archive

Federal RCRA non-CORRACTS TSD facilities list

RCRA-TSDF..... RCRA - Treatment, Storage and Disposal

Federal RCRA generators list

RCRA-LQG..... RCRA - Large Quantity Generators
RCRA-CESQG..... RCRA - Conditionally Exempt Small Quantity Generator

Federal institutional controls / engineering controls registries

LUCIS..... Land Use Control Information System
US ENG CONTROLS..... Engineering Controls Sites List
US INST CONTROL..... Sites with Institutional Controls

Federal ERNS list

ERNS..... Emergency Response Notification System

EXECUTIVE SUMMARY

State and tribal leaking storage tank lists

LUST..... Geotracker's Leaking Underground Fuel Tank Report
INDIAN LUST..... Leaking Underground Storage Tanks on Indian Land
CPS-SLIC..... Statewide SLIC Cases

State and tribal registered storage tank lists

FEMA UST..... Underground Storage Tank Listing
AST..... Aboveground Petroleum Storage Tank Facilities
INDIAN UST..... Underground Storage Tanks on Indian Land

State and tribal voluntary cleanup sites

INDIAN VCP..... Voluntary Cleanup Priority Listing
VCP..... Voluntary Cleanup Program Properties

State and tribal Brownfields sites

BROWNFIELDS..... Considered Brownfields Sites Listing

ADDITIONAL ENVIRONMENTAL RECORDS

Local Brownfield lists

US BROWNFIELDS..... A Listing of Brownfields Sites

Local Lists of Landfill / Solid Waste Disposal Sites

WMUDS/SWAT..... Waste Management Unit Database
SWRCY..... Recycler Database
HAULERS..... Registered Waste Tire Haulers Listing
INDIAN ODI..... Report on the Status of Open Dumps on Indian Lands
ODI..... Open Dump Inventory
DEBRIS REGION 9..... Torres Martinez Reservation Illegal Dump Site Locations
IHS OPEN DUMPS..... Open Dumps on Indian Land

Local Lists of Hazardous waste / Contaminated Sites

US HIST CDL..... Delisted National Clandestine Laboratory Register
HIST Cal-Sites..... Historical Calsites Database
SCH..... School Property Evaluation Program
CDL..... Clandestine Drug Labs
US CDL..... National Clandestine Laboratory Register
PFAS..... PFAS Contamination Site Location Listing

Local Lists of Registered Storage Tanks

SWEEPS UST..... SWEEPS UST Listing
HIST UST..... Hazardous Substance Storage Container Database
CA FID UST..... Facility Inventory Database

Local Land Records

LIENS..... Environmental Liens Listing

EXECUTIVE SUMMARY

LIENS 2 CERCLA Lien Information
DEED Deed Restriction Listing

Records of Emergency Release Reports

HMIRS Hazardous Materials Information Reporting System
CHMIRS California Hazardous Material Incident Report System
LDS Land Disposal Sites Listing
MCS Military Cleanup Sites Listing
SPILLS 90 SPILLS 90 data from FirstSearch

Other Ascertainable Records

FUDS Formerly Used Defense Sites
DOD Department of Defense Sites
SCRD DRYCLEANERS State Coalition for Remediation of Drycleaners Listing
US FIN ASSUR Financial Assurance Information
EPA WATCH LIST EPA WATCH LIST
2020 COR ACTION 2020 Corrective Action Program List
TSCA Toxic Substances Control Act
TRIS Toxic Chemical Release Inventory System
SSTS Section 7 Tracking Systems
ROD Records Of Decision
RMP Risk Management Plans
RAATS RCRA Administrative Action Tracking System
PRP Potentially Responsible Parties
PADS PCB Activity Database System
ICIS Integrated Compliance Information System
FTTS FIFRA/ TSCA Tracking System - FIFRA (Federal Insecticide, Fungicide, & Rodenticide Act)/TSCA (Toxic Substances Control Act)
MLTS Material Licensing Tracking System
COAL ASH DOE Steam-Electric Plant Operation Data
COAL ASH EPA Coal Combustion Residues Surface Impoundments List
PCB TRANSFORMER PCB Transformer Registration Database
RADINFO Radiation Information Database
HIST FTTS FIFRA/TSCA Tracking System Administrative Case Listing
DOT OPS Incident and Accident Data
CONSENT Superfund (CERCLA) Consent Decrees
INDIAN RESERV Indian Reservations
FUSRAP Formerly Utilized Sites Remedial Action Program
UMTRA Uranium Mill Tailings Sites
LEAD SMELTERS Lead Smelter Sites
US AIRS Aerometric Information Retrieval System Facility Subsystem
US MINES Mines Master Index File
ABANDONED MINES Abandoned Mines
FINDS Facility Index System/Facility Registry System
UXO Unexploded Ordnance Sites
DOCKET HWC Hazardous Waste Compliance Docket Listing
ECHO Enforcement & Compliance History Information
CA BOND EXP. PLAN Bond Expenditure Plan
Cortese "Cortese" Hazardous Waste & Substances Sites List
CUPA Listings CUPA Resources List
DRYCLEANERS Cleaner Facilities
EMI Emissions Inventory Data
ENF Enforcement Action Listing

EXECUTIVE SUMMARY

Financial Assurance.....	Financial Assurance Information Listing
HAZNET.....	Facility and Manifest Data
ICE.....	ICE
HIST CORTESE.....	Hazardous Waste & Substance Site List
HWT.....	Registered Hazardous Waste Transporter Database
MINES.....	Mines Site Location Listing
MWMP.....	Medical Waste Management Program Listing
NPDES.....	NPDES Permits Listing
PEST LIC.....	Pesticide Regulation Licenses Listing
PROC.....	Certified Processors Database
Notify 65.....	Proposition 65 Records
UIC.....	UIC Listing
UIC GEO.....	UIC GEO (GEOTRACKER)
WASTEWATER PITS.....	Oil Wastewater Pits Listing
WDS.....	Waste Discharge System
WIP.....	Well Investigation Program Case List
MILITARY PRIV SITES.....	MILITARY PRIV SITES (GEOTRACKER)
PROJECT.....	PROJECT (GEOTRACKER)
WDR.....	Waste Discharge Requirements Listing
CIWQS.....	California Integrated Water Quality System
CERS.....	CERS
NON-CASE INFO.....	NON-CASE INFO (GEOTRACKER)
OTHER OIL GAS.....	OTHER OIL & GAS (GEOTRACKER)
PROD WATER PONDS.....	PROD WATER PONDS (GEOTRACKER)
SAMPLING POINT.....	SAMPLING POINT (GEOTRACKER)
WELL STIM PROJ.....	Well Stimulation Project (GEOTRACKER)

EDR HIGH RISK HISTORICAL RECORDS

EDR Exclusive Records

EDR MGP.....	EDR Proprietary Manufactured Gas Plants
EDR Hist Auto.....	EDR Exclusive Historical Auto Stations
EDR Hist Cleaner.....	EDR Exclusive Historical Cleaners

EDR RECOVERED GOVERNMENT ARCHIVES

Exclusive Recovered Govt. Archives

RGA LF.....	Recovered Government Archive Solid Waste Facilities List
RGA LUST.....	Recovered Government Archive Leaking Underground Storage Tank

SURROUNDING SITES: SEARCH RESULTS

Surrounding sites were identified in the following databases.

Elevations have been determined from the USGS Digital Elevation Model and should be evaluated on a relative (not an absolute) basis. Relative elevation information between sites of close proximity should be field verified. Sites with an elevation equal to or higher than the target property have been differentiated below from sites with an elevation lower than the target property.

Page numbers and map identification numbers refer to the EDR Radius Map report where detailed data on individual sites can be reviewed.

Sites listed in ***bold italics*** are in multiple databases.

Unmappable (orphan) sites are not considered in the foregoing analysis.

EXECUTIVE SUMMARY

STANDARD ENVIRONMENTAL RECORDS

Federal RCRA CORRACTS facilities list

CORRACTS: CORRACTS is a list of handlers with RCRA Corrective Action Activity. This report shows which nationally-defined corrective action core events have occurred for every handler that has had corrective action activity.

A review of the CORRACTS list, as provided by EDR, and dated 03/25/2019 has revealed that there is 1 CORRACTS site within approximately 1 mile of the target property.

<u>Lower Elevation</u>	<u>Address</u>	<u>Direction / Distance</u>	<u>Map ID</u>	<u>Page</u>
CENTRAL WIRE INC EPA ID:: CAD059277137	2500 SOUTH A STREET	SSW 1/2 - 1 (0.995 mi.)	F25	178

Federal RCRA generators list

RCRA-SQG: RCRAInfo is EPA's comprehensive information system, providing access to data supporting the Resource Conservation and Recovery Act (RCRA) of 1976 and the Hazardous and Solid Waste Amendments (HSWA) of 1984. The database includes selective information on sites which generate, transport, store, treat and/or dispose of hazardous waste as defined by the Resource Conservation and Recovery Act (RCRA). Small quantity generators (SQGs) generate between 100 kg and 1,000 kg of hazardous waste per month.

A review of the RCRA-SQG list, as provided by EDR, and dated 03/25/2019 has revealed that there are 3 RCRA-SQG sites within approximately 0.25 miles of the target property.

<u>Lower Elevation</u>	<u>Address</u>	<u>Direction / Distance</u>	<u>Map ID</u>	<u>Page</u>
TURBO CARE EPA ID:: CAR000071365	184 MALBERT ST	SE 0 - 1/8 (0.050 mi.)	A4	44
LUDLOW SAYLOR EPA ID:: CA0000042259	165 MALBERT ST	SE 0 - 1/8 (0.081 mi.)	B5	45
CF MOTORFREIGHT EPA ID:: CAR000008912	340 W MOUNTAIN AVE	SE 1/8 - 1/4 (0.213 mi.)	E21	164

State- and tribal - equivalent NPL

RESPONSE: Identifies confirmed release sites where DTSC is involved in remediation, either in a lead or oversight capacity. These confirmed release sites are generally high-priority and high potential risk.

A review of the RESPONSE list, as provided by EDR, has revealed that there is 1 RESPONSE site within approximately 1 mile of the target property.

<u>Lower Elevation</u>	<u>Address</u>	<u>Direction / Distance</u>	<u>Map ID</u>	<u>Page</u>
BRINE PONDS Database: RESPONSE, Date of Government Version: 04/29/2019 Status: Refer: RCRA	2500 A	SSW 1/2 - 1 (0.995 mi.)	F26	250

EXECUTIVE SUMMARY

Facility Id: 33340012

State- and tribal - equivalent CERCLIS

ENVIROSTOR: The Department of Toxic Substances Control's (DTSC's) Site Mitigation and Brownfields Reuse Program's (SMBRP's) EnviroStor database identifies sites that have known contamination or sites for which there may be reasons to investigate further. The database includes the following site types: Federal Superfund sites (National Priorities List (NPL)); State Response, including Military Facilities and State Superfund; Voluntary Cleanup; and School sites. EnviroStor provides similar information to the information that was available in CalSites, and provides additional site information, including, but not limited to, identification of formerly-contaminated properties that have been released for reuse, properties where environmental deed restrictions have been recorded to prevent inappropriate land uses, and risk characterization information that is used to assess potential impacts to public health and the environment at contaminated sites.

A review of the ENVIROSTOR list, as provided by EDR, and dated 04/29/2019 has revealed that there are 3 ENVIROSTOR sites within approximately 1 mile of the target property.

<u>Equal/Higher Elevation</u>	<u>Address</u>	<u>Direction / Distance</u>	<u>Map ID</u>	<u>Page</u>
PINACTE MIDDLE SCHOOL Facility Id: 60001342 Status: No Further Action	1990 SOUTH A STREET	SW 1/4 - 1/2 (0.356 mi.)	23	166

<u>Lower Elevation</u>	<u>Address</u>	<u>Direction / Distance</u>	<u>Map ID</u>	<u>Page</u>
COMMUNITY DAY EXPANSION Facility Id: 33010014 Status: No Further Action	7TH STREET/REDLANDS	NE 1/2 - 1 (0.960 mi.)	24	174
BRINE PONDS Facility Id: 33340012 Facility Id: 80001433 Status: Refer: RCRA Status: Active	2500 A	SSW 1/2 - 1 (0.995 mi.)	F26	250

State and tribal landfill and/or solid waste disposal site lists

SWF/LF: The Solid Waste Facilities/Landfill Sites records typically contain an inventory of solid waste disposal facilities or landfills in a particular state. The data come from the Integrated Waste Management Board's Solid Waste Information System (SWIS) database.

A review of the SWF/LF list, as provided by EDR, has revealed that there are 2 SWF/LF sites within approximately 0.5 miles of the target property.

<u>Lower Elevation</u>	<u>Address</u>	<u>Direction / Distance</u>	<u>Map ID</u>	<u>Page</u>
CR R INC PERRIS FACI Database: SWF/LF (SWIS), Date of Government Version: 02/11/2019 Facility ID: 33-AA-0239 Operational Status: Active	1706 GOETZ RD	NNE 1/8 - 1/4 (0.147 mi.)	D14	78

EXECUTIVE SUMMARY

Regulation Status: Permitted

PERRIS ANAEROBIC DIG **1706 GOETZ ROAD** **NNE 1/8 - 1/4 (0.147 mi.)** **D18** **130**
Database: LOS ANGELES CO. LF, Date of Government Version: 04/15/2019
Site ID: 2756
Status: Active

State and tribal registered storage tank lists

UST: The Underground Storage Tank database contains registered USTs. USTs are regulated under Subtitle I of the Resource Conservation and Recovery Act (RCRA). The data come from the State Water Resources Control Board's Hazardous Substance Storage Container Database.

A review of the UST list, as provided by EDR, has revealed that there is 1 UST site within approximately 0.25 miles of the target property.

<u>Lower Elevation</u>	<u>Address</u>	<u>Direction / Distance</u>	<u>Map ID</u>	<u>Page</u>
C R & R, INC.	1706 GOETZ RD	NNE 1/8 - 1/4 (0.147 mi.)	D12	77
Database: RIVERSIDE CO. UST, Date of Government Version: 04/11/2019				
Database: UST, Date of Government Version: 12/10/2018				
Facility Id: FA0019901				

ADDITIONAL ENVIRONMENTAL RECORDS

Local Lists of Hazardous waste / Contaminated Sites

CERS HAZ WASTE: List of sites in the California Environmental Protection Agency (CalEPA) Regulated Site Portal which fall under the Hazardous Chemical Management, Hazardous Waste Onsite Treatment, Household Hazardous Waste Collection, Hazardous Waste Generator, and RCRA LQ HW Generator programs.

A review of the CERS HAZ WASTE list, as provided by EDR, and dated 04/09/2019 has revealed that there are 6 CERS HAZ WASTE sites within approximately 0.25 miles of the target property.

<u>Lower Elevation</u>	<u>Address</u>	<u>Direction / Distance</u>	<u>Map ID</u>	<u>Page</u>
ECI WATER SKI PRODUC	224 MALBERT ST STE A	SSE 0 - 1/8 (0.016 mi.)	A2	9
ETHOSENERGY TC, INC	184 MALBERT ST	SE 0 - 1/8 (0.050 mi.)	A3	28
INNOVATIVE POWER INC	165 MALBERT STREET	SE 0 - 1/8 (0.081 mi.)	B6	47
PORTER FRP, INC	164 MALBERT ST BLDG	ESE 0 - 1/8 (0.084 mi.)	B8	60
C R & R, INC.	1706 GOETZ RD	NNE 1/8 - 1/4 (0.147 mi.)	D15	90
GLOBAL PLASTICS	145 MALBERT ST	ESE 1/8 - 1/4 (0.149 mi.)	19	139

Toxic Pits: The Toxic Pits Cleanup Act Sites database identifies sites suspected of containing hazardous substances where cleanup has not yet been completed. The data come from the State Water Resources Control Board.

A review of the Toxic Pits list, as provided by EDR, and dated 07/01/1995 has revealed that there is 1 Toxic Pits site within approximately 1 mile of the target property.

EXECUTIVE SUMMARY

<u>Lower Elevation</u>	<u>Address</u>	<u>Direction / Distance</u>	<u>Map ID</u>	<u>Page</u>
TECHALLOY COMPANY, I Closure Date: 01/08/90 Task #: 88007 Status: CLOSED	2500 A STREET	SSW 1/2 - 1 (0.995 mi.)	F27	275

Local Lists of Registered Storage Tanks

CERS TANKS: List of sites in the California Environmental Protection Agency (CalEPA) Regulated Site Portal which fall under the Aboveground Petroleum Storage and Underground Storage Tank regulatory programs.

A review of the CERS TANKS list, as provided by EDR, and dated 04/09/2019 has revealed that there is 1 CERS TANKS site within approximately 0.25 miles of the target property.

<u>Lower Elevation</u>	<u>Address</u>	<u>Direction / Distance</u>	<u>Map ID</u>	<u>Page</u>
C R & R, INC.	1706 GOETZ RD	NNE 1/8 - 1/4 (0.147 mi.)	D15	90

Other Ascertainable Records

RCRA NonGen / NLR: RCRAInfo is EPA's comprehensive information system, providing access to data supporting the Resource Conservation and Recovery Act (RCRA) of 1976 and the Hazardous and Solid Waste Amendments (HSWA) of 1984. The database includes selective information on sites which generate, transport, store, treat and/or dispose of hazardous waste as defined by the Resource Conservation and Recovery Act (RCRA). Non-Generators do not presently generate hazardous waste.

A review of the RCRA NonGen / NLR list, as provided by EDR, and dated 03/25/2019 has revealed that there are 9 RCRA NonGen / NLR sites within approximately 0.25 miles of the target property.

<u>Lower Elevation</u>	<u>Address</u>	<u>Direction / Distance</u>	<u>Map ID</u>	<u>Page</u>
ECI WATER SKI PRODUC EPA ID:: CAL000367883	224 MALBERT ST STE A	SSE 0 - 1/8 (0.016 mi.)	A1	8
INNOVATIVE POWER EPA ID:: CAL000410702	165 MALBERT ST	SE 0 - 1/8 (0.081 mi.)	B7	59
PORTER SITE CONCEALM EPA ID:: CAL000401397	164 MALBERT ST	ESE 0 - 1/8 (0.084 mi.)	B9	73
AMERICAN UTILITIES C EPA ID:: CA0001003334	144 MALBERT STE A	ESE 0 - 1/8 (0.118 mi.)	B10	74
TRUJILLO MILK CARRIE EPA ID:: CAL000406848	204 MOUNTAIN AVE	SSE 1/8 - 1/4 (0.136 mi.)	C11	75
CR&R INC EPA ID:: CAL000219748	1706 GOETZ RD	NNE 1/8 - 1/4 (0.147 mi.)	D13	77
THE HOME DEPOT EPA ID:: CAC002979789	1706 GOETZ RD.	NNE 1/8 - 1/4 (0.147 mi.)	D17	129
EGGLETON TRUCKING IN EPA ID:: CAL000356347	234 MOUNTAIN AVE	SSE 1/8 - 1/4 (0.157 mi.)	C20	163
EMPIRE TRANSPORTATIO	340 MOUNTAIN AVE	SE 1/8 - 1/4 (0.213 mi.)	E22	165

EXECUTIVE SUMMARY

EPA ID:: CAL000365857

FUELS PROGRAM: This listing includes facilities that are registered under the Part 80 (Code of Federal Regulations) EPA Fuels Programs. All companies now are required to submit new and updated registrations.

A review of the FUELS PROGRAM list, as provided by EDR, and dated 02/19/2019 has revealed that there is 1 FUELS PROGRAM site within approximately 0.25 miles of the target property.

<u>Lower Elevation</u>	<u>Address</u>	<u>Direction / Distance</u>	<u>Map ID</u>	<u>Page</u>
CALIFORNIA RENEWABLE Company Seq ID: 6476 Facility ID: 71270	1706 GOETZ ROAD	NNE 1/8 - 1/4 (0.147 mi.)	D16	128

HWP: Detailed information on permitted hazardous waste facilities and corrective action ("cleanups") tracked in EnviroStor.

A review of the HWP list, as provided by EDR, and dated 02/19/2019 has revealed that there is 1 HWP site within approximately 1 mile of the target property.

<u>Lower Elevation</u>	<u>Address</u>	<u>Direction / Distance</u>	<u>Map ID</u>	<u>Page</u>
BRINE PONDS EPA Id: CAD059277137 Cleanup Status: POST CLOSURE PERMIT	2500 A	SSW 1/2 - 1 (0.995 mi.)	F26	250

EXECUTIVE SUMMARY

Due to poor or inadequate address information, the following sites were not mapped. Count: 2 records.

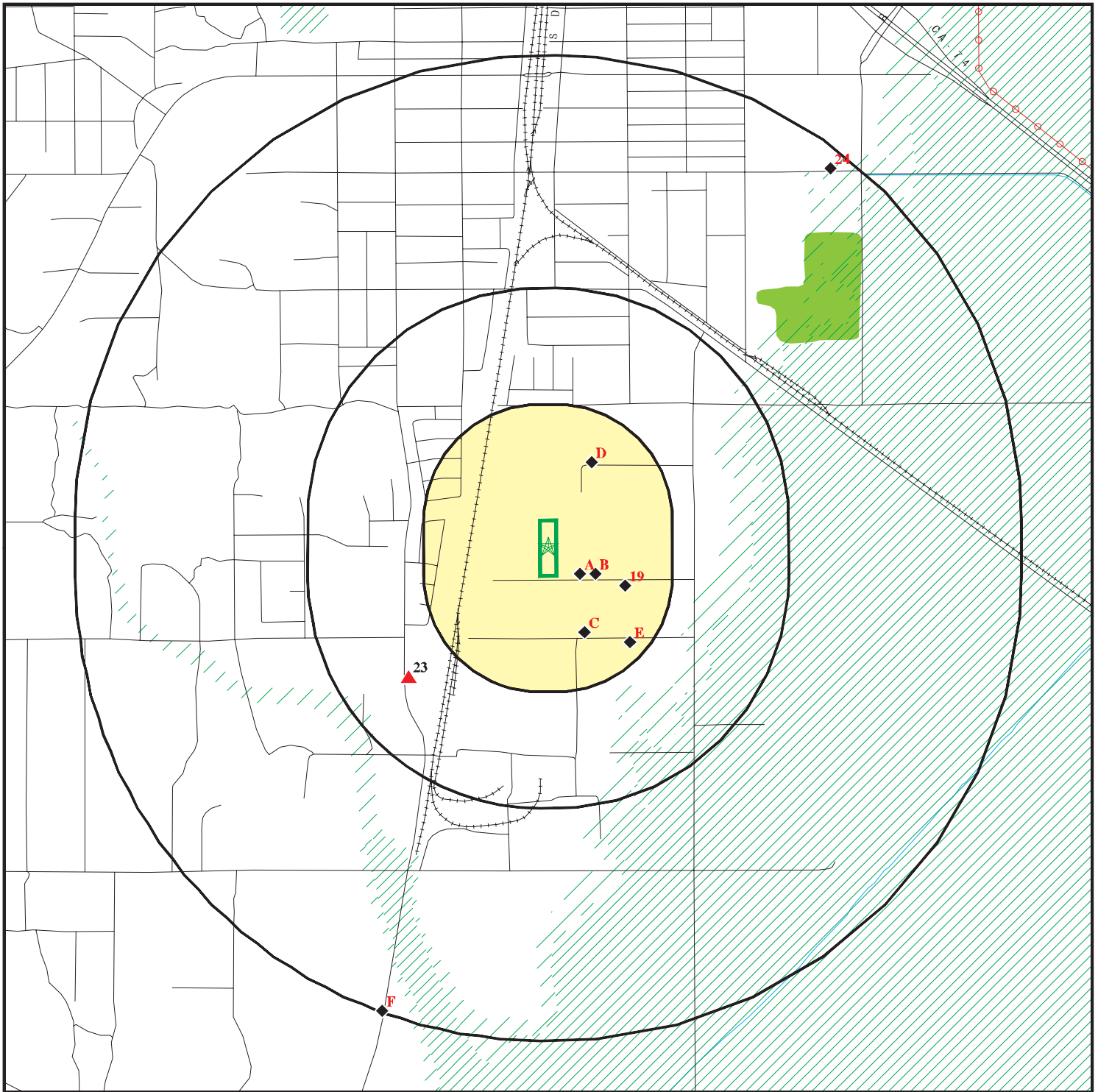
Site Name

MOSS BROS., INC (MBI)
B AND D AUTOMOTIVE


Database(s)


LUST, HIST CORTESE
LUST

OVERVIEW MAP - 5703418.2S



 Target Property

 Sites at elevations higher than or equal to the target property

 Sites at elevations lower than the target property

 Manufactured Gas Plants

 National Priority List Sites

 Dept. Defense Sites

 Indian Reservations BIA


 Power transmission lines

 100-year flood zone

 500-year flood zone

 National Wetland Inventory

 State Wetlands

 Areas of Concern

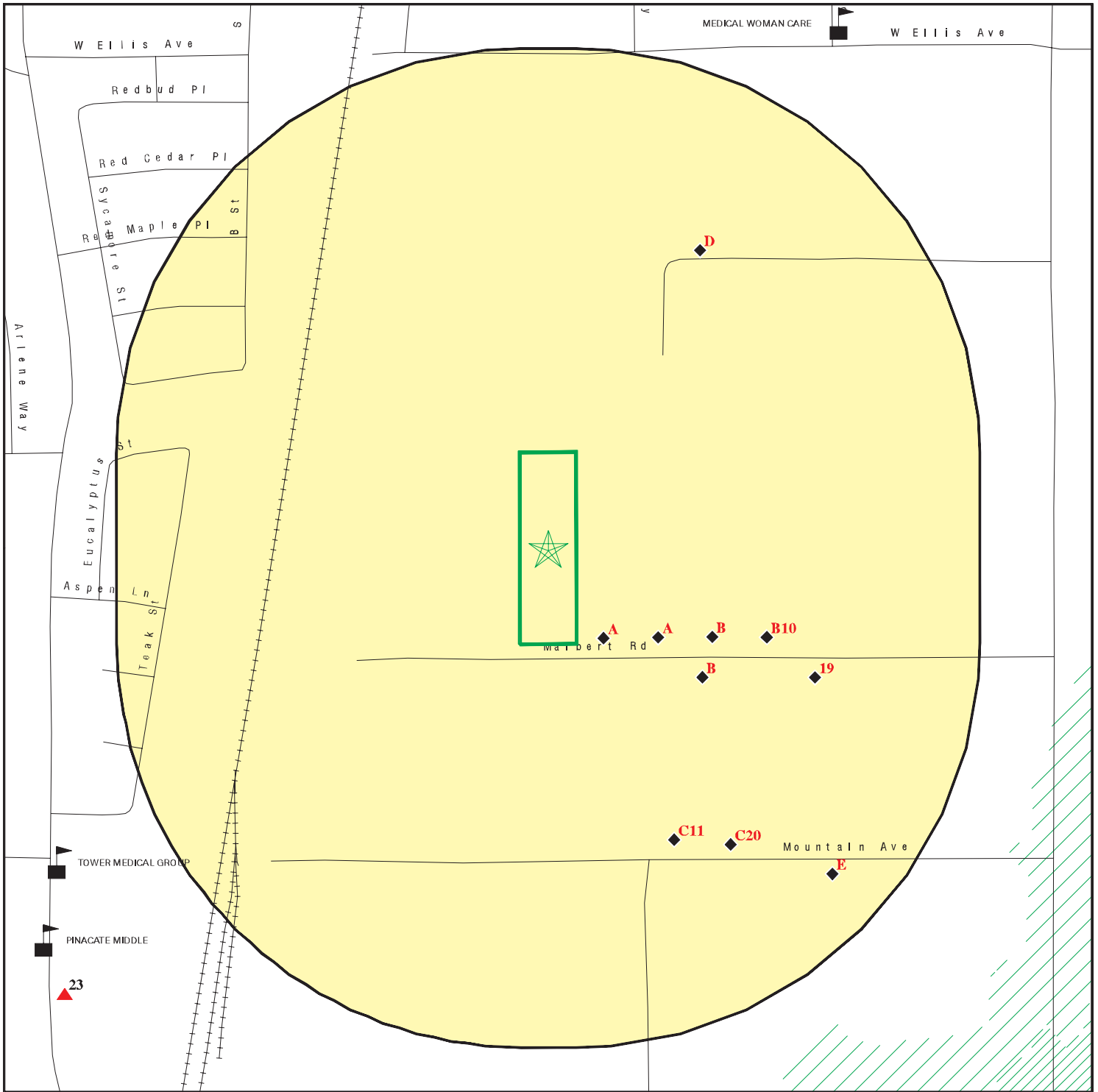









This report includes Interactive Map Layers to display and/or hide map information. The legend includes only those icons for the default map view.

SITE NAME: Undeveloped Lot
 ADDRESS: 240 Malbert Street
 Perris CA 92570
 LAT/LONG: 33.767596 / 117.229039


CLIENT: Coast 2 Coast Env.
 CONTACT: Marybeth Norgren
 INQUIRY #: 5703418.2s
 DATE: July 11, 2019 12:15 pm

DETAIL MAP - 5703418.2S



-  Target Property
-  Sites at elevations higher than or equal to the target property
-  Sites at elevations lower than the target property
-  Manufactured Gas Plants
-  Sensitive Receptors
-  National Priority List Sites
-  Dept. Defense Sites



-  Indian Reservations BIA
-  100-year flood zone
-  500-year flood zone
-  Areas of Concern



This report includes Interactive Map Layers to display and/or hide map information. The legend includes only those icons for the default map view.

SITE NAME: Undeveloped Lot
 ADDRESS: 240 Malbert Street
 Perris CA 92570
 LAT/LONG: 33.767596 / 117.229039

CLIENT: Coast 2 Coast Env.
 CONTACT: Marybeth Norgren
 INQUIRY #: 5703418.2s
 DATE: July 11, 2019 12:18 pm

MAP FINDINGS SUMMARY

Database	Search Distance (Miles)	Target Property	< 1/8	1/8 - 1/4	1/4 - 1/2	1/2 - 1	> 1	Total Plotted
STANDARD ENVIRONMENTAL RECORDS								
<i>Federal NPL site list</i>								
NPL	1.000		0	0	0	0	NR	0
Proposed NPL	1.000		0	0	0	0	NR	0
NPL LIENS	0.001		0	NR	NR	NR	NR	0
<i>Federal Delisted NPL site list</i>								
Delisted NPL	1.000		0	0	0	0	NR	0
<i>Federal CERCLIS list</i>								
FEDERAL FACILITY	0.500		0	0	0	NR	NR	0
SEMS	0.500		0	0	0	NR	NR	0
<i>Federal CERCLIS NFRAP site list</i>								
SEMS-ARCHIVE	0.500		0	0	0	NR	NR	0
<i>Federal RCRA CORRACTS facilities list</i>								
CORRACTS	1.000		0	0	0	1	NR	1
<i>Federal RCRA non-CORRACTS TSD facilities list</i>								
RCRA-TSDF	0.500		0	0	0	NR	NR	0
<i>Federal RCRA generators list</i>								
RCRA-LQG	0.250		0	0	NR	NR	NR	0
RCRA-SQG	0.250		2	1	NR	NR	NR	3
RCRA-CESQG	0.250		0	0	NR	NR	NR	0
<i>Federal institutional controls / engineering controls registries</i>								
LUCIS	0.500		0	0	0	NR	NR	0
US ENG CONTROLS	0.500		0	0	0	NR	NR	0
US INST CONTROL	0.500		0	0	0	NR	NR	0
<i>Federal ERNS list</i>								
ERNS	0.001		0	NR	NR	NR	NR	0
<i>State- and tribal - equivalent NPL</i>								
RESPONSE	1.000		0	0	0	1	NR	1
<i>State- and tribal - equivalent CERCLIS</i>								
ENVIROSTOR	1.000		0	0	1	2	NR	3
<i>State and tribal landfill and/or solid waste disposal site lists</i>								
SWF/LF	0.500		0	2	0	NR	NR	2
<i>State and tribal leaking storage tank lists</i>								
LUST	0.500		0	0	0	NR	NR	0

MAP FINDINGS SUMMARY

Database	Search Distance (Miles)	Target Property	< 1/8	1/8 - 1/4	1/4 - 1/2	1/2 - 1	> 1	Total Plotted
INDIAN LUST	0.500		0	0	0	NR	NR	0
CPS-SLIC	0.500		0	0	0	NR	NR	0
State and tribal registered storage tank lists								
FEMA UST	0.250		0	0	NR	NR	NR	0
UST	0.250		0	1	NR	NR	NR	1
AST	0.250		0	0	NR	NR	NR	0
INDIAN UST	0.250		0	0	NR	NR	NR	0
State and tribal voluntary cleanup sites								
INDIAN VCP	0.500		0	0	0	NR	NR	0
VCP	0.500		0	0	0	NR	NR	0
State and tribal Brownfields sites								
BROWNFIELDS	0.500		0	0	0	NR	NR	0
ADDITIONAL ENVIRONMENTAL RECORDS								
Local Brownfield lists								
US BROWNFIELDS	0.500		0	0	0	NR	NR	0
Local Lists of Landfill / Solid Waste Disposal Sites								
WMUDS/SWAT	0.500		0	0	0	NR	NR	0
SWRCY	0.500		0	0	0	NR	NR	0
HAULERS	0.001		0	NR	NR	NR	NR	0
INDIAN ODI	0.500		0	0	0	NR	NR	0
ODI	0.500		0	0	0	NR	NR	0
DEBRIS REGION 9	0.500		0	0	0	NR	NR	0
IHS OPEN DUMPS	0.500		0	0	0	NR	NR	0
Local Lists of Hazardous waste / Contaminated Sites								
US HIST CDL	0.001		0	NR	NR	NR	NR	0
HIST Cal-Sites	1.000		0	0	0	0	NR	0
SCH	0.250		0	0	NR	NR	NR	0
CDL	0.001		0	NR	NR	NR	NR	0
CERS HAZ WASTE	0.250		4	2	NR	NR	NR	6
Toxic Pits	1.000		0	0	0	1	NR	1
US CDL	0.001		0	NR	NR	NR	NR	0
PFAS	0.001		0	NR	NR	NR	NR	0
Local Lists of Registered Storage Tanks								
SWEEPS UST	0.250		0	0	NR	NR	NR	0
HIST UST	0.250		0	0	NR	NR	NR	0
CERS TANKS	0.250		0	1	NR	NR	NR	1
CA FID UST	0.250		0	0	NR	NR	NR	0
Local Land Records								
LIENS	0.001		0	NR	NR	NR	NR	0

MAP FINDINGS SUMMARY

Database	Search Distance (Miles)	Target Property	< 1/8	1/8 - 1/4	1/4 - 1/2	1/2 - 1	> 1	Total Plotted
LIENS 2	0.001		0	NR	NR	NR	NR	0
DEED	0.500		0	0	0	NR	NR	0
Records of Emergency Release Reports								
HMIRS	0.001		0	NR	NR	NR	NR	0
CHMIRS	0.001		0	NR	NR	NR	NR	0
LDS	0.001		0	NR	NR	NR	NR	0
MCS	0.001		0	NR	NR	NR	NR	0
SPILLS 90	0.001		0	NR	NR	NR	NR	0
Other Ascertainable Records								
RCRA NonGen / NLR	0.250		4	5	NR	NR	NR	9
FUDS	1.000		0	0	0	0	NR	0
DOD	1.000		0	0	0	0	NR	0
SCRD DRYCLEANERS	0.500		0	0	0	NR	NR	0
US FIN ASSUR	0.001		0	NR	NR	NR	NR	0
EPA WATCH LIST	0.001		0	NR	NR	NR	NR	0
2020 COR ACTION	0.250		0	0	NR	NR	NR	0
TSCA	0.001		0	NR	NR	NR	NR	0
TRIS	0.001		0	NR	NR	NR	NR	0
SSTS	0.001		0	NR	NR	NR	NR	0
ROD	1.000		0	0	0	0	NR	0
RMP	0.001		0	NR	NR	NR	NR	0
RAATS	0.001		0	NR	NR	NR	NR	0
PRP	0.001		0	NR	NR	NR	NR	0
PADS	0.001		0	NR	NR	NR	NR	0
ICIS	0.001		0	NR	NR	NR	NR	0
FTTS	0.001		0	NR	NR	NR	NR	0
MLTS	0.001		0	NR	NR	NR	NR	0
COAL ASH DOE	0.001		0	NR	NR	NR	NR	0
COAL ASH EPA	0.500		0	0	0	NR	NR	0
PCB TRANSFORMER	0.001		0	NR	NR	NR	NR	0
RADINFO	0.001		0	NR	NR	NR	NR	0
HIST FTTS	0.001		0	NR	NR	NR	NR	0
DOT OPS	0.001		0	NR	NR	NR	NR	0
CONSENT	1.000		0	0	0	0	NR	0
INDIAN RESERV	0.001		0	NR	NR	NR	NR	0
FUSRAP	1.000		0	0	0	0	NR	0
UMTRA	0.500		0	0	0	NR	NR	0
LEAD SMELTERS	0.001		0	NR	NR	NR	NR	0
US AIRS	0.001		0	NR	NR	NR	NR	0
US MINES	0.250		0	0	NR	NR	NR	0
ABANDONED MINES	0.001		0	NR	NR	NR	NR	0
FINDS	0.001		0	NR	NR	NR	NR	0
UXO	1.000		0	0	0	0	NR	0
DOCKET HWC	0.001		0	NR	NR	NR	NR	0
ECHO	0.001		0	NR	NR	NR	NR	0
FUELS PROGRAM	0.250		0	1	NR	NR	NR	1
CA BOND EXP. PLAN	1.000		0	0	0	0	NR	0
Cortese	0.500		0	0	0	NR	NR	0
CUPA Listings	0.250		0	0	NR	NR	NR	0

MAP FINDINGS SUMMARY

Database	Search Distance (Miles)	Target Property	< 1/8	1/8 - 1/4	1/4 - 1/2	1/2 - 1	> 1	Total Plotted	
DRYCLEANERS	0.250		0	0	NR	NR	NR	0	
EMI	0.001		0	NR	NR	NR	NR	0	
ENF	0.001		0	NR	NR	NR	NR	0	
Financial Assurance	0.001		0	NR	NR	NR	NR	0	
HAZNET	0.001		0	NR	NR	NR	NR	0	
ICE	0.001		0	NR	NR	NR	NR	0	
HIST CORTESE	0.500		0	0	0	NR	NR	0	
HWP	1.000		0	0	0	1	NR	1	
HWT	0.250		0	0	NR	NR	NR	0	
MINES	0.001		0	NR	NR	NR	NR	0	
MWMP	0.250		0	0	NR	NR	NR	0	
NPDES	0.001		0	NR	NR	NR	NR	0	
PEST LIC	0.001		0	NR	NR	NR	NR	0	
PROC	0.500		0	0	0	NR	NR	0	
Notify 65	1.000		0	0	0	0	NR	0	
UIC	0.001		0	NR	NR	NR	NR	0	
UIC GEO	0.001		0	NR	NR	NR	NR	0	
WASTEWATER PITS	0.500		0	0	0	NR	NR	0	
WDS	0.001		0	NR	NR	NR	NR	0	
WIP	0.250		0	0	NR	NR	NR	0	
MILITARY PRIV SITES	0.001		0	NR	NR	NR	NR	0	
PROJECT	0.001		0	NR	NR	NR	NR	0	
WDR	0.001		0	NR	NR	NR	NR	0	
CIWQS	0.001		0	NR	NR	NR	NR	0	
CERS	0.001		0	NR	NR	NR	NR	0	
NON-CASE INFO	0.001		0	NR	NR	NR	NR	0	
OTHER OIL GAS	0.001		0	NR	NR	NR	NR	0	
PROD WATER PONDS	0.001		0	NR	NR	NR	NR	0	
SAMPLING POINT	0.001		0	NR	NR	NR	NR	0	
WELL STIM PROJ	0.001		0	NR	NR	NR	NR	0	
 EDR HIGH RISK HISTORICAL RECORDS									
<i>EDR Exclusive Records</i>									
EDR MGP	1.000		0	0	0	0	NR	0	
EDR Hist Auto	0.125		0	NR	NR	NR	NR	0	
EDR Hist Cleaner	0.125		0	NR	NR	NR	NR	0	
 EDR RECOVERED GOVERNMENT ARCHIVES									
<i>Exclusive Recovered Govt. Archives</i>									
RGA LF	0.001		0	NR	NR	NR	NR	0	
RGA LUST	0.001		0	NR	NR	NR	NR	0	
- Totals --			0	10	13	1	6	0	30

NOTES:

TP = Target Property

NR = Not Requested at this Search Distance

Sites may be listed in more than one database

Map ID
Direction
Distance
Elevation

MAP FINDINGS

Site

Database(s)

EDR ID Number
EPA ID Number

A1
SSE
< 1/8
0.016 mi.
87 ft.

ECI WATER SKI PRODUCTS INC DBA SKYLON
224 MALBERT ST STE A
PERRIS, CA 92570

RCRA NonGen / NLR **1024831355**
CAL000367883

Site 1 of 4 in cluster A

Relative:
Lower

RCRA NonGen / NLR:

Actual:
1433 ft.

Date form received by agency: 09/28/2011
Facility name: ECI WATER SKI PRODUCTS INC DBA SKYLON
Facility address: 224 MALBERT ST STE A
PERRIS, CA 92570
EPA ID: CAL000367883
Contact: VICTOR UGARTE
Contact address: 224 MALBERT ST STE A
PERRIS, CA 92570
Contact country: Not reported
Contact telephone: 951-940-9999
Contact email: VICTOR@SKYLONSPORTS.COM
EPA Region: 09
Classification: Non-Generator
Description: Handler: Non-Generators do not presently generate hazardous waste

Owner/Operator Summary:

Owner/operator name: VICTOR UGARTE
Owner/operator address: 224 MALBERT ST STE A
PERRIS, CA 92570

Owner/operator country: Not reported
Owner/operator telephone: 951-940-9999
Owner/operator email: Not reported
Owner/operator fax: Not reported
Owner/operator extension: Not reported
Legal status: Other
Owner/Operator Type: Operator
Owner/Op start date: Not reported
Owner/Op end date: Not reported

Owner/operator name: ECI WATER SKI PRODUCTS INC
Owner/operator address: 224 MALBERT ST STE A
PERRIS, CA 92570

Owner/operator country: Not reported
Owner/operator telephone: 951-940-9999
Owner/operator email: Not reported
Owner/operator fax: Not reported
Owner/operator extension: Not reported
Legal status: Other
Owner/Operator Type: Owner
Owner/Op start date: Not reported
Owner/Op end date: Not reported

Handler Activities Summary:

U.S. importer of hazardous waste: No
Mixed waste (haz. and radioactive): No
Recycler of hazardous waste: No
Transporter of hazardous waste: Yes
Treater, storer or disposer of HW: No
Underground injection activity: No
On-site burner exemption: No
Furnace exemption: No

Map ID
 Direction
 Distance
 Elevation

MAP FINDINGS

Site

Database(s)

EDR ID Number
 EPA ID Number

ECI WATER SKI PRODUCTS INC DBA SKYLON (Continued)

1024831355

Used oil fuel burner: No
 Used oil processor: No
 User oil refiner: No
 Used oil fuel marketer to burner: No
 Used oil Specification marketer: No
 Used oil transfer facility: No
 Used oil transporter: No

Violation Status: No violations found

A2
SSE
 < 1/8
 0.016 mi.
 87 ft.

ECI WATER SKI PRODUCTS INC DBA SKYLON
224 MALBERT ST STE A
PERRIS, CA 92570
Site 2 of 4 in cluster A

CERS HAZ WASTE
HAZNET
CERS

S113800104
N/A

Relative:
Lower
Actual:
1433 ft.

CERS HAZ WASTE:
 Site ID: 68308
 CERS ID: 10322443
 CERS Description: Hazardous Waste Generator

Violations:

Site ID: 68308
 Site Name: Skylon
 Violation Date: 08-09-2017
 Citation: HSC 6.95 25508.2 - California Health and Safety Code, Chapter 6.95, Section(s) 25508.2

Violation Description: Failure to annually review and electronically certify that the business plan is complete and accurate on or before the annual due date.

Violation Notes: Returned to compliance on 05/02/2018.
 Violation Division: Riverside County Department of Env Health
 Violation Program: HMRRP
 Violation Source: CERS

Site ID: 68308
 Site Name: Skylon
 Violation Date: 09-12-2018
 Citation: HSC 6.95 25508(a)(1) - California Health and Safety Code, Chapter 6.95, Section(s) 25508(a)(1)

Violation Description: Failure to complete and electronically submit hazardous material inventory information for all reportable hazardous materials on site at or above reportable quantities.

Violation Notes: Returned to compliance on 10/11/2018. OBSERVATION: The most recent business plan submission in the statewide information management system (CERS) failed to contain a chemical inventory description page for Q-Cut. CORRECTIVE ACTION: Owner/operator shall complete a chemical inventory page for all reportable hazardous materials on site and submit to the statewide information management system at <http://cers.calepa.ca.gov>.

Violation Division: Riverside County Department of Env Health
 Violation Program: HMRRP
 Violation Source: CERS

Site ID: 68308
 Site Name: Skylon
 Violation Date: 09-12-2018
 Citation: Un-Specified
 Violation Description: Business Plan Program - Operations/Maintenance - General Local

Map ID
Direction
Distance
Elevation

MAP FINDINGS

Site

Database(s)

EDR ID Number
EPA ID Number

ECI WATER SKI PRODUCTS INC DBA SKYLON (Continued)

S113800104

Ordinance
Violation Notes: Returned to compliance on 10/11/2018. OBSERVATION: Observed a gated hazardous materials storage area outside in the back of the facility without proper signage. CORRECTIVE ACTION: Owner/operator shall properly identify all hazardous materials storage areas appropriately. Label the area near the entrance with a hazardous materials storage area sign and the appropriate NFPA 704 sign. Submit photos to this department.

Violation Division: Riverside County Department of Env Health
Violation Program: HMRRP
Violation Source: CERS

Site ID: 68308
Site Name: Skylon
Violation Date: 09-12-2018
Citation: HSC 6.5 25160.2 - California Health and Safety Code, Chapter 6.5, Section(s) 25160.2

Violation Description: Failure of a generator of hazardous waste that meets the conditions to be transported on a consolidated manifest to comply with one or more of the required consolidated manifesting procedures and retain copies of receipts for three years.

Violation Notes: Returned to compliance on 10/11/2018. OBSERVATION: Observed facility shipping non-RCRA hazardous waste off site. No consolidated manifests available during inspection. CORRECTIVE ACTION: Owner/operator shall obtain previous records of waste disposal. Owner/operator shall maintain records of hazardous waste transport and disposal on site for at least 3 years.

Violation Division: Riverside County Department of Env Health
Violation Program: HW
Violation Source: CERS

Site ID: 68308
Site Name: Skylon
Violation Date: 05-27-2015
Citation: 40 CFR 1 265.174 - U.S. Code of Federal Regulations, Title 40, Chapter 1, Section(s) 265.174

Violation Description: Failure to inspect hazardous waste storage areas at least weekly.

Violation Notes: Returned to compliance on 01/04/2016.

Violation Division: Riverside County Department of Env Health
Violation Program: HW
Violation Source: CERS

Site ID: 68308
Site Name: Skylon
Violation Date: 11-28-2017
Citation: HSC 6.95 25508.2 - California Health and Safety Code, Chapter 6.95, Section(s) 25508.2

Violation Description: Failure to annually review and electronically certify that the business plan is complete and accurate on or before the annual due date.

Violation Notes: Returned to compliance on 05/02/2018.

Violation Division: Riverside County Department of Env Health
Violation Program: HMRRP
Violation Source: CERS

Site ID: 68308
Site Name: Skylon

Map ID
Direction
Distance
Elevation

MAP FINDINGS

Site

Database(s)

EDR ID Number
EPA ID Number

ECI WATER SKI PRODUCTS INC DBA SKYLON (Continued)

S113800104

Violation Date: 05-27-2015
Citation: 22 CCR 12 66262.34(b)(1) - California Code of Regulations, Title 22, Chapter 12, Section(s) 66262.34(b)(1)
Violation Description: Failure to dispose of hazardous waste after the first 100-kilogram threshold amount was accumulated within a 90 day period.
Violation Notes: Returned to compliance on 01/04/2016.
Violation Division: Riverside County Department of Env Health
Violation Program: HW
Violation Source: CERS

Site ID: 68308
Site Name: Skylon
Violation Date: 05-27-2015
Citation: HSC 6.95 25505(a)(4) - California Health and Safety Code, Chapter 6.95, Section(s) 25505(a)(4)
Violation Description: Failure to provide initial and annual training to all employees in safety procedures in the event of a release or threatened release of a hazardous material or failure to document and maintain training records for a minimum of three years.
Violation Notes: Returned to compliance on 01/04/2016.
Violation Division: Riverside County Department of Env Health
Violation Program: HMRRP
Violation Source: CERS

Site ID: 68308
Site Name: Skylon
Violation Date: 09-12-2018
Citation: 22 CCR 12 66262.11 - California Code of Regulations, Title 22, Chapter 12, Section(s) 66262.11
Violation Description: Failure to determine if wastes generated are hazardous waste by using generator knowledge or applying testing method.
Violation Notes: Returned to compliance on 10/11/2018. OBSERVATION: Observed that used filters are being disposed of without a proper determination that the waste stream is eligible for disposal as non-hazardous waste. CORRECTIVE ACTION: Owner/operator shall conduct a proper waste analysis to determine if the used filters are eligible for disposal as non-hazardous waste. Retain records of waste analysis for at least 3 years.
Violation Division: Riverside County Department of Env Health
Violation Program: HW
Violation Source: CERS

Site ID: 68308
Site Name: Skylon
Violation Date: 09-12-2018
Citation: HSC 6.95 25505(c) - California Health and Safety Code, Chapter 6.95, Section(s) 25505(c)
Violation Description: Failure to have a business plan readily available to personnel of the business or the unified program facility with responsibilities for emergency response or training.
Violation Notes: Returned to compliance on 10/11/2018. OBSERVATION: Facility personnel were unable to access/locate a current copy of the business plan during the inspection. CORRECTIVE ACTION: Owner/operator shall ensure a current copy of the hazardous materials business plan is readily available on site at all times when the facility is staffed.
Violation Division: Riverside County Department of Env Health
Violation Program: HMRRP

Map ID
Direction
Distance
Elevation

MAP FINDINGS

Site

Database(s)

EDR ID Number
EPA ID Number

ECI WATER SKI PRODUCTS INC DBA SKYLON (Continued)

S113800104

Violation Source: CERS

Site ID: 68308
Site Name: Skylon
Violation Date: 09-12-2018
Citation: 40 CFR 1 265.33 - U.S. Code of Federal Regulations, Title 40, Chapter 1, Section(s) 265.33
Violation Description: Failure to test and maintain as necessary all facility communications or alarm systems, fire protection equipment, spill control equipment, and decontamination equipment to assure its proper operation in time of emergency.
Violation Notes: Returned to compliance on 10/11/2018. OBSERVATION: Observed fire extinguishers not properly maintained. Fire extinguishers were last serviced in 2016. CORRECTIVE ACTION: Owner/operator shall properly test and maintain all emergency equipment. Fire extinguishers shall be maintained on an annual basis.
Violation Division: Riverside County Department of Env Health
Violation Program: HW
Violation Source: CERS

Site ID: 68308
Site Name: Skylon
Violation Date: 09-12-2018
Citation: Un-Specified
Violation Description: Business Plan Program - Operations/Maintenance - General Local Ordinance
Violation Notes: Returned to compliance on 10/11/2018. OBSERVATION: Observed faded NFPA-704 signs located at the entrance to the facility. CORRECTIVE ACTION: Owner/operator shall replace all faded or otherwise unrecognizable NFPA-704 signs. Submit photos to this department. OBSERVATION: Required NFPA-704 signs were not posted. CORRECTIVE ACTION: Owner/operator shall research chemical safety data sheets and post proper NFPA-704 signs. Signs shall be posted at the rear of the facility by the entrance to the gated hazardous materials storage area. Submit photos to this department.
Violation Division: Riverside County Department of Env Health
Violation Program: HMRRP
Violation Source: CERS

Site ID: 68308
Site Name: Skylon
Violation Date: 05-27-2015
Citation: HSC 6.95 25508(d) - California Health and Safety Code, Chapter 6.95, Section(s) 25508(d)
Violation Description: Failure to complete and/or electronically submit a business plan when storing/handling a hazardous material at or above reportable quantities.
Violation Notes: Returned to compliance on 01/04/2016.
Violation Division: Riverside County Department of Env Health
Violation Program: HMRRP
Violation Source: CERS

Site ID: 68308
Site Name: Skylon
Violation Date: 07-05-2017
Citation: HSC 6.95 25508.2 - California Health and Safety Code, Chapter 6.95, Section(s) 25508.2

Map ID
Direction
Distance
Elevation

MAP FINDINGS

Site

Database(s)

EDR ID Number
EPA ID Number

ECI WATER SKI PRODUCTS INC DBA SKYLON (Continued)

S113800104

Violation Description: Failure to annually review and electronically certify that the business plan is complete and accurate on or before the annual due date.

Violation Notes: Returned to compliance on 05/02/2018.

Violation Division: Riverside County Department of Env Health

Violation Program: HMRRP

Violation Source: CERS

Site ID: 68308

Site Name: Skylon

Violation Date: 09-12-2018

Citation: Un-Specified

Violation Description: Business Plan Program - Operations/Maintenance - General Local Ordinance

Violation Notes: Returned to compliance on 10/11/2018. OBSERVATION: Observed several Propane cylinders in the storage area that were not properly secured. CORRECTIVE ACTION: Owner/operator shall store all hazardous materials in a manner which will prevent unauthorized fire, explosion, or release. All compressed gas cylinders shall be secured to a stationary object.

Violation Division: Riverside County Department of Env Health

Violation Program: HMRRP

Violation Source: CERS

Site ID: 68308

Site Name: Skylon

Violation Date: 09-12-2018

Citation: 22 CCR 11 66261.7 - California Code of Regulations, Title 22, Chapter 11, Section(s) 66261.7

Violation Description: Failure to manage empty containers greater than 5 gallons in capacity that previously held a hazardous material/waste in accordance with 22 CCR 11 66261.7 including but not limited to the following: (e)(2)By reclaiming its scrap value onsite or shipping the container or inner liner to a person who reclaims its scrap value; or (3) By reconditioning or re manufacturing the container or inner liner onsite for subsequent reuse, or shipping the container or inner liner to a person who reconditions or re-manufactures the container or inner liner; or (4) By shipping the container or inner liner to a supplier or to another intermediate collection location for accumulation prior to managing the container or inner liner pursuant to subsections (e)(2) or (e)(3) of 22 CCR 11 66261.7; or (i) By shipping the container or inner liner back to the supplier for the purpose of being refilled. (f) A container or an inner liner removed from a container larger than five gallons in capacity which is managed pursuant to subsection (e) of 22 CCR 11 66261.7 shall be marked with the date it has been emptied and shall be managed within one year of being emptied.

Violation Notes: Returned to compliance on 10/11/2018. OBSERVATION: Observed two 55 gallon drums which were empty and not labeled properly. CORRECTIVE ACTION: Owner/operator shall properly label all empty containers larger than 5 gallons with the dates they were emptied.

Violation Division: Riverside County Department of Env Health

Violation Program: HW

Violation Source: CERS

Site ID: 68308

Site Name: Skylon

Map ID
Direction
Distance
Elevation

MAP FINDINGS

Site

Database(s)

EDR ID Number
EPA ID Number

ECI WATER SKI PRODUCTS INC DBA SKYLON (Continued)

S113800104

Violation Date: 05-27-2015
Citation: HSC 6.95 25508(a)(1) - California Health and Safety Code, Chapter 6.95, Section(s) 25508(a)(1)
Violation Description: Failure to complete and electronically submit hazardous material inventory information for all reportable hazardous materials on site at or above reportable quantities.
Violation Notes: Returned to compliance on 01/04/2016.
Violation Division: Riverside County Department of Env Health
Violation Program: HMRRP
Violation Source: CERS

Evaluation:

Eval General Type: Other/Unknown
Eval Date: 01-04-2016
Violations Found: No
Eval Type: Other, not routine, done by local agency
Eval Notes: Not reported
Eval Division: Riverside County Department of Env Health
Eval Program: HW
Eval Source: CERS

Eval General Type: Other/Unknown
Eval Date: 07-05-2017
Violations Found: Yes
Eval Type: Other, not routine, done by local agency
Eval Notes: Not reported
Eval Division: Riverside County Department of Env Health
Eval Program: HMRRP
Eval Source: CERS

Eval General Type: Other/Unknown
Eval Date: 08-09-2017
Violations Found: Yes
Eval Type: Other, not routine, done by local agency
Eval Notes: Not reported
Eval Division: Riverside County Department of Env Health
Eval Program: HMRRP
Eval Source: CERS

Eval General Type: Compliance Evaluation Inspection
Eval Date: 09-12-2018
Violations Found: Yes
Eval Type: Routine done by local agency
Eval Notes: Not reported
Eval Division: Riverside County Department of Env Health
Eval Program: HMRRP
Eval Source: CERS

Eval General Type: Compliance Evaluation Inspection
Eval Date: 09-12-2018
Violations Found: Yes
Eval Type: Routine done by local agency
Eval Notes: Not reported
Eval Division: Riverside County Department of Env Health
Eval Program: HW
Eval Source: CERS

Map ID
Direction
Distance
Elevation

MAP FINDINGS

Site

Database(s)

EDR ID Number
EPA ID Number

ECI WATER SKI PRODUCTS INC DBA SKYLON (Continued)

S113800104

Eval General Type: Other/Unknown
Eval Date: 01-04-2016
Violations Found: No
Eval Type: Other, not routine, done by local agency
Eval Notes: Not reported
Eval Division: Riverside County Department of Env Health
Eval Program: HMRRP
Eval Source: CERS

Eval General Type: Other/Unknown
Eval Date: 11-28-2017
Violations Found: Yes
Eval Type: Other, not routine, done by local agency
Eval Notes: Not reported
Eval Division: Riverside County Department of Env Health
Eval Program: HMRRP
Eval Source: CERS

Eval General Type: Compliance Evaluation Inspection
Eval Date: 05-27-2015
Violations Found: Yes
Eval Type: Routine done by local agency
Eval Notes: Not reported
Eval Division: Riverside County Department of Env Health
Eval Program: HMRRP
Eval Source: CERS

Eval General Type: Compliance Evaluation Inspection
Eval Date: 05-27-2015
Violations Found: Yes
Eval Type: Routine done by local agency
Eval Notes: Not reported
Eval Division: Riverside County Department of Env Health
Eval Program: HW
Eval Source: CERS

Enforcement Action:

Site ID: 68308
Site Name: Skylon
Site Address: 224 MALBERT ST
Site City: PERRIS
Site Zip: 92570
Enf Action Date: 05-27-2015
Enf Action Type: Notice of Violation (Unified Program)
Enf Action Description: Notice of Violation Issued by the Inspector at the Time of Inspection
Enf Action Notes: Not reported
Enf Action Division: Riverside County Department of Env Health
Enf Action Program: HMRRP
Enf Action Source: CERS

Site ID: 68308
Site Name: Skylon
Site Address: 224 MALBERT ST
Site City: PERRIS
Site Zip: 92570
Enf Action Date: 05-27-2015
Enf Action Type: Notice of Violation (Unified Program)

Map ID
Direction
Distance
Elevation

MAP FINDINGS

Site

Database(s)

EDR ID Number
EPA ID Number

ECI WATER SKI PRODUCTS INC DBA SKYLON (Continued)

S113800104

Enf Action Description: Notice of Violation Issued by the Inspector at the Time of Inspection
Enf Action Notes: Not reported
Enf Action Division: Riverside County Department of Env Health
Enf Action Program: HW
Enf Action Source: CERS

Site ID: 68308
Site Name: Skylon
Site Address: 224 MALBERT ST
Site City: PERRIS
Site Zip: 92570
Enf Action Date: 11-28-2017
Enf Action Type: AEO - Unified Program
Enf Action Description: Administrative Enforcement Order Based on the Unified Program Statute
Enf Action Notes: Fines/Penalties Assessed: \$1,500.00.
Enf Action Division: Riverside County Department of Env Health
Enf Action Program: HMRRP
Enf Action Source: CERS

Coordinates:

Site ID: 68308
Facility Name: Skylon
Env Int Type Code: HWG
Program ID: 10322443
Coord Name: Not reported
Ref Point Type Desc: Center of a facility or station.
Latitude: 33.767600
Longitude: -117.228450

Affiliation:

Affiliation Type Desc: Document Preparer
Entity Name: Victor Ugarte
Entity Title: Not reported
Affiliation Address: Not reported
Affiliation City: Not reported
Affiliation State: Not reported
Affiliation Country: Not reported
Affiliation Zip: Not reported
Affiliation Phone: Not reported

Affiliation Type Desc: Parent Corporation
Entity Name: Skylon
Entity Title: Not reported
Affiliation Address: Not reported
Affiliation City: Not reported
Affiliation State: Not reported
Affiliation Country: Not reported
Affiliation Zip: Not reported
Affiliation Phone: Not reported

Affiliation Type Desc: Property Owner
Entity Name: Hellweg Properties
Entity Title: Not reported
Affiliation Address: 224 Malbert St.
Affiliation City: Perris
Affiliation State: CA

Map ID
Direction
Distance
Elevation

MAP FINDINGS

Site

Database(s)

EDR ID Number
EPA ID Number

ECI WATER SKI PRODUCTS INC DBA SKYLON (Continued)

S113800104

Affiliation Country: United States
Affiliation Zip: 92570
Affiliation Phone: (951) 940-9999

Affiliation Type Desc: Identification Signer
Entity Name: Victor Ugarte
Entity Title: Operations Manager
Affiliation Address: Not reported
Affiliation City: Not reported
Affiliation State: Not reported
Affiliation Country: Not reported
Affiliation Zip: Not reported
Affiliation Phone: Not reported

Affiliation Type Desc: Legal Owner
Entity Name: Skylon
Entity Title: Not reported
Affiliation Address: 224 Malbert St
Affiliation City: Perris
Affiliation State: CA
Affiliation Country: United States
Affiliation Zip: 92570
Affiliation Phone: (909) 696-7813

Affiliation Type Desc: Operator
Entity Name: Victor Ugarte
Entity Title: Not reported
Affiliation Address: Not reported
Affiliation City: Not reported
Affiliation State: Not reported
Affiliation Country: Not reported
Affiliation Zip: Not reported
Affiliation Phone: (951) 348-1879

Affiliation Type Desc: CUPA District
Entity Name: Riverside Cnty Env Health
Entity Title: Not reported
Affiliation Address: 4065 County Circle Drive, Room 104
Affiliation City: Riverside
Affiliation State: CA
Affiliation Country: Not reported
Affiliation Zip: 92503
Affiliation Phone: (951) 358-5055

Affiliation Type Desc: Environmental Contact
Entity Name: Victor Ugarte
Entity Title: Not reported
Affiliation Address: 224 Malbert St
Affiliation City: Perris
Affiliation State: CA
Affiliation Country: Not reported
Affiliation Zip: 92570
Affiliation Phone: Not reported

Affiliation Type Desc: Facility Mailing Address
Entity Name: Mailing Address
Entity Title: Not reported

Map ID
Direction
Distance
Elevation

MAP FINDINGS

Site

Database(s)

EDR ID Number
EPA ID Number

ECI WATER SKI PRODUCTS INC DBA SKYLON (Continued)

S113800104

Affiliation Address: 224 Malbert St
Affiliation City: Perris
Affiliation State: CA
Affiliation Country: Not reported
Affiliation Zip: 92570
Affiliation Phone: Not reported

HAZNET:

Name: ECI WATER SKI PRODUCTS INC DBA SKYLON
Address: 224 MALBERT ST STE A
City,State,Zip: PERRIS, CA 92570
Year: 2017
GEPaid: CAL000367883
Contact: BILL WEST
Telephone: 9519409999
Mailing Name: Not reported
Mailing Address: 224 MALBERT ST STE A
Mailing City,St,Zip: PERRIS, CA 925700000
Gen County: Riverside
TSD EPA ID: CAT080013352
TSD County: Los Angeles
Tons: 0.693
CA Waste Code: 135-Unspecified aqueous solution
Method: H039-Other Recovery Of Reclamation For Reuse Including Acid
Regeneration, Organics Recovery Ect
Facility County: Riverside

Name: ECI WATER SKI PRODUCTS INC DBA SKYLON
Address: 224 MALBERT ST STE A
City,State,Zip: PERRIS, CA 92570
Year: 2015
GEPaid: CAL000367883
Contact: BILL WEST
Telephone: 9519409999
Mailing Name: Not reported
Mailing Address: 224 MALBERT ST STE A
Mailing City,St,Zip: PERRIS, CA 925700000
Gen County: Riverside
TSD EPA ID: CAT080013352
TSD County: Los Angeles
Tons: 0.231
CA Waste Code: 135-Unspecified aqueous solution
Method: H039-Other Recovery Of Reclamation For Reuse Including Acid
Regeneration, Organics Recovery Ect
Facility County: Riverside

Name: ECI WATER SKI PRODUCTS INC DBA SKYLON
Address: 224 MALBERT ST STE A
City,State,Zip: PERRIS, CA 92570
Year: 2012
GEPaid: CAL000367883
Contact: LLOYD JOHNSON
Telephone: 9519409999
Mailing Name: Not reported
Mailing Address: 224 MALBERT ST STE A
Mailing City,St,Zip: PERRIS, CA 925700000

Map ID
Direction
Distance
Elevation

MAP FINDINGS

Site

Database(s)

EDR ID Number
EPA ID Number

ECI WATER SKI PRODUCTS INC DBA SKYLON (Continued)

S113800104

Gen County: Riverside
TSD EPA ID: AZR000501510
TSD County: 99
Tons: 1.14675
CA Waste Code: 223-Unspecified oil-containing waste
Method: H141-Storage, Bulking, And/Or Transfer Off Site--No Treatment/Reovery (H010-H129) Or (H131-H135)
Facility County: Riverside

Name: ECI WATER SKI PRODUCTS INC DBA SKYLON
Address: 224 MALBERT ST STE A
City,State,Zip: PERRIS, CA 92570
Year: 2012
GEPaid: CAL000367883
Contact: LLOYD JOHNSON
Telephone: 9519409999
Mailing Name: Not reported
Mailing Address: 224 MALBERT ST STE A
Mailing City,St,Zip: PERRIS, CA 925700000
Gen County: Riverside
TSD EPA ID: NVT330010000
TSD County: 99
Tons: 0.1815
CA Waste Code: 331-Off-specification, aged or surplus organics
Method: H039-Other Recovery Of Reclamation For Reuse Including Acid Regeneration, Organics Recovery Ect
Facility County: Riverside

CERS:
Name: SKYLON
Address: 224 MALBERT ST
City,State,Zip: PERRIS, CA 92570
Site ID: 68308
CERS ID: 10322443
CERS Description: Chemical Storage Facilities

Violations:
Site ID: 68308
Site Name: Skylon
Violation Date: 08-09-2017
Citation: HSC 6.95 25508.2 - California Health and Safety Code, Chapter 6.95, Section(s) 25508.2
Violation Description: Failure to annually review and electronically certify that the business plan is complete and accurate on or before the annual due date.
Violation Notes: Returned to compliance on 05/02/2018.
Violation Division: Riverside County Department of Env Health
Violation Program: HMRRP
Violation Source: CERS

Site ID: 68308
Site Name: Skylon
Violation Date: 09-12-2018
Citation: HSC 6.95 25508(a)(1) - California Health and Safety Code, Chapter 6.95, Section(s) 25508(a)(1)
Violation Description: Failure to complete and electronically submit hazardous material inventory information for all reportable hazardous materials on site

Map ID
Direction
Distance
Elevation

MAP FINDINGS

Site

Database(s)

EDR ID Number
EPA ID Number

ECI WATER SKI PRODUCTS INC DBA SKYLON (Continued)

S113800104

Violation Notes: at or above reportable quantities.
Returned to compliance on 10/11/2018. OBSERVATION: The most recent business plan submission in the statewide information management system (CERS) failed to contain a chemical inventory description page for Q-Cut. CORRECTIVE ACTION: Owner/operator shall complete a chemical inventory page for all reportable hazardous materials on site and submit to the statewide information management system at <http://cers.calepa.ca.gov>.

Violation Division: Riverside County Department of Env Health
Violation Program: HMRRP
Violation Source: CERS

Site ID: 68308
Site Name: Skylon
Violation Date: 09-12-2018
Citation: Un-Specified
Violation Description: Business Plan Program - Operations/Maintenance - General Local Ordinance

Violation Notes: Returned to compliance on 10/11/2018. OBSERVATION: Observed a gated hazardous materials storage area outside in the back of the facility without proper signage. CORRECTIVE ACTION: Owner/operator shall properly identify all hazardous materials storage areas appropriately. Label the area near the entrance with a hazardous materials storage area sign and the appropriate NFPA 704 sign. Submit photos to this department.

Violation Division: Riverside County Department of Env Health
Violation Program: HMRRP
Violation Source: CERS

Site ID: 68308
Site Name: Skylon
Violation Date: 09-12-2018
Citation: HSC 6.5 25160.2 - California Health and Safety Code, Chapter 6.5, Section(s) 25160.2
Violation Description: Failure of a generator of hazardous waste that meets the conditions to be transported on a consolidated manifest to comply with one or more of the required consolidated manifesting procedures and retain copies of receipts for three years.

Violation Notes: Returned to compliance on 10/11/2018. OBSERVATION: Observed facility shipping non-RCRA hazardous waste off site. No consolidated manifests available during inspection. CORRECTIVE ACTION: Owner/operator shall obtain previous records of waste disposal. Owner/operator shall maintain records of hazardous waste transport and disposal on site for at least 3 years.

Violation Division: Riverside County Department of Env Health
Violation Program: HW
Violation Source: CERS

Site ID: 68308
Site Name: Skylon
Violation Date: 05-27-2015
Citation: 40 CFR 1 265.174 - U.S. Code of Federal Regulations, Title 40, Chapter 1, Section(s) 265.174
Violation Description: Failure to inspect hazardous waste storage areas at least weekly.

Violation Notes: Returned to compliance on 01/04/2016.
Violation Division: Riverside County Department of Env Health
Violation Program: HW

Map ID
Direction
Distance
Elevation

MAP FINDINGS

Site

Database(s)

EDR ID Number
EPA ID Number

ECI WATER SKI PRODUCTS INC DBA SKYLON (Continued)

S113800104

Violation Source: CERS

Site ID: 68308
Site Name: Skylon
Violation Date: 11-28-2017
Citation: HSC 6.95 25508.2 - California Health and Safety Code, Chapter 6.95, Section(s) 25508.2
Violation Description: Failure to annually review and electronically certify that the business plan is complete and accurate on or before the annual due date.
Violation Notes: Returned to compliance on 05/02/2018.
Violation Division: Riverside County Department of Env Health
Violation Program: HMRRP
Violation Source: CERS

Site ID: 68308
Site Name: Skylon
Violation Date: 05-27-2015
Citation: 22 CCR 12 66262.34(b)(1) - California Code of Regulations, Title 22, Chapter 12, Section(s) 66262.34(b)(1)
Violation Description: Failure to dispose of hazardous waste after the first 100-kilogram threshold amount was accumulated within a 90 day period.
Violation Notes: Returned to compliance on 01/04/2016.
Violation Division: Riverside County Department of Env Health
Violation Program: HW
Violation Source: CERS

Site ID: 68308
Site Name: Skylon
Violation Date: 05-27-2015
Citation: HSC 6.95 25505(a)(4) - California Health and Safety Code, Chapter 6.95, Section(s) 25505(a)(4)
Violation Description: Failure to provide initial and annual training to all employees in safety procedures in the event of a release or threatened release of a hazardous material or failure to document and maintain training records for a minimum of three years.
Violation Notes: Returned to compliance on 01/04/2016.
Violation Division: Riverside County Department of Env Health
Violation Program: HMRRP
Violation Source: CERS

Site ID: 68308
Site Name: Skylon
Violation Date: 09-12-2018
Citation: 22 CCR 12 66262.11 - California Code of Regulations, Title 22, Chapter 12, Section(s) 66262.11
Violation Description: Failure to determine if wastes generated are hazardous waste by using generator knowledge or applying testing method.
Violation Notes: Returned to compliance on 10/11/2018. OBSERVATION: Observed that used filters are being disposed of without a proper determination that the waste stream is eligible for disposal as non-hazardous waste. CORRECTIVE ACTION: Owner/operator shall conduct a proper waste analysis to determine if the used filters are eligible for disposal as non-hazardous waste. Retain records of waste analysis for at least 3 years.
Violation Division: Riverside County Department of Env Health
Violation Program: HW

Map ID
Direction
Distance
Elevation

MAP FINDINGS

Site

Database(s)

EDR ID Number
EPA ID Number

ECI WATER SKI PRODUCTS INC DBA SKYLON (Continued)

S113800104

Violation Source: CERS

Site ID: 68308
Site Name: Skylon
Violation Date: 09-12-2018
Citation: HSC 6.95 25505(c) - California Health and Safety Code, Chapter 6.95, Section(s) 25505(c)

Violation Description: Failure to have a business plan readily available to personnel of the business or the unified program facility with responsibilities for emergency response or training.

Violation Notes: Returned to compliance on 10/11/2018. OBSERVATION: Facility personnel were unable to access/locate a current copy of the business plan during the inspection. CORRECTIVE ACTION: Owner/operator shall ensure a current copy of the hazardous materials business plan is readily available on site at all times when the facility is staffed.

Violation Division: Riverside County Department of Env Health
Violation Program: HMRRP
Violation Source: CERS

Site ID: 68308
Site Name: Skylon
Violation Date: 09-12-2018
Citation: 40 CFR 1 265.33 - U.S. Code of Federal Regulations, Title 40, Chapter 1, Section(s) 265.33

Violation Description: Failure to test and maintain as necessary all facility communications or alarm systems, fire protection equipment, spill control equipment, and decontamination equipment to assure its proper operation in time of emergency.

Violation Notes: Returned to compliance on 10/11/2018. OBSERVATION: Observed fire extinguishers not properly maintained. Fire extinguishers were last serviced in 2016. CORRECTIVE ACTION: Owner/operator shall properly test and maintain all emergency equipment. Fire extinguishers shall be maintained on an annual basis.

Violation Division: Riverside County Department of Env Health
Violation Program: HW
Violation Source: CERS

Site ID: 68308
Site Name: Skylon
Violation Date: 09-12-2018
Citation: Un-Specified

Violation Description: Business Plan Program - Operations/Maintenance - General Local Ordinance

Violation Notes: Returned to compliance on 10/11/2018. OBSERVATION: Observed faded NFPA-704 signs located at the entrance to the facility. CORRECTIVE ACTION: Owner/operator shall replace all faded or otherwise unrecognizable NFPA-704 signs. Submit photos to this department. OBSERVATION: Required NFPA-704 signs were not posted. CORRECTIVE ACTION: Owner/operator shall research chemical safety data sheets and post proper NFPA-704 signs. Signs shall be posted at the rear of the facility by the entrance to the gated hazardous materials storage area. Submit photos to this department.

Violation Division: Riverside County Department of Env Health
Violation Program: HMRRP
Violation Source: CERS

Site ID: 68308

Map ID
Direction
Distance
Elevation

MAP FINDINGS

Site

Database(s)

EDR ID Number
EPA ID Number

ECI WATER SKI PRODUCTS INC DBA SKYLON (Continued)

S113800104

Site Name: Skylon
Violation Date: 05-27-2015
Citation: HSC 6.95 25508(d) - California Health and Safety Code, Chapter 6.95, Section(s) 25508(d)
Violation Description: Failure to complete and/or electronically submit a business plan when storing/handling a hazardous material at or above reportable quantities.
Violation Notes: Returned to compliance on 01/04/2016.
Violation Division: Riverside County Department of Env Health
Violation Program: HMRRP
Violation Source: CERS

Site ID: 68308
Site Name: Skylon
Violation Date: 07-05-2017
Citation: HSC 6.95 25508.2 - California Health and Safety Code, Chapter 6.95, Section(s) 25508.2
Violation Description: Failure to annually review and electronically certify that the business plan is complete and accurate on or before the annual due date.
Violation Notes: Returned to compliance on 05/02/2018.
Violation Division: Riverside County Department of Env Health
Violation Program: HMRRP
Violation Source: CERS

Site ID: 68308
Site Name: Skylon
Violation Date: 09-12-2018
Citation: Un-Specified
Violation Description: Business Plan Program - Operations/Maintenance - General Local Ordinance
Violation Notes: Returned to compliance on 10/11/2018. OBSERVATION: Observed several Propane cylinders in the storage area that were not properly secured. CORRECTIVE ACTION: Owner/operator shall store all hazardous materials in a manner which will prevent unauthorized fire, explosion, or release. All compressed gas cylinders shall be secured to a stationary object.
Violation Division: Riverside County Department of Env Health
Violation Program: HMRRP
Violation Source: CERS

Site ID: 68308
Site Name: Skylon
Violation Date: 09-12-2018
Citation: 22 CCR 11 66261.7 - California Code of Regulations, Title 22, Chapter 11, Section(s) 66261.7
Violation Description: Failure to manage empty containers greater than 5 gallons in capacity that previously held a hazardous material/waste in accordance with 22 CCR 11 66261.7 including but not limited to the following: (e)(2)By reclaiming its scrap value onsite or shipping the container or inner liner to a person who reclaims its scrap value; or (3) By reconditioning or re manufacturing the container or inner liner onsite for subsequent reuse, or shipping the container or inner liner to a person who reconditions or re-manufactures the container or inner liner; or (4) By shipping the container or inner liner to a supplier or to another intermediate collection location for accumulation prior to managing the container or inner liner pursuant to subsections

Map ID
Direction
Distance
Elevation

MAP FINDINGS

Site

Database(s)

EDR ID Number
EPA ID Number

ECI WATER SKI PRODUCTS INC DBA SKYLON (Continued)

S113800104

Violation Notes: (e)(2) or (e)(3) of 22 CCR 11 66261.7; or (i) By shipping the container or inner liner back to the supplier for the purpose of being refilled. (f) A container or an inner liner removed from a container larger than five gallons in capacity which is managed pursuant to subsection (e) of 22 CCR 11 66261.7 shall be marked with the date it has been emptied and shall be managed within one year of being emptied.
Returned to compliance on 10/11/2018. OBSERVATION: Observed two 55 gallon drums which were empty and not labeled properly. CORRECTIVE ACTION: Owner/operator shall properly label all empty containers larger than 5 gallons with the dates they were emptied.

Violation Division: Riverside County Department of Env Health
Violation Program: HW
Violation Source: CERS

Site ID: 68308
Site Name: Skylon
Violation Date: 05-27-2015
Citation: HSC 6.95 25508(a)(1) - California Health and Safety Code, Chapter 6.95, Section(s) 25508(a)(1)

Violation Description: Failure to complete and electronically submit hazardous material inventory information for all reportable hazardous materials on site at or above reportable quantities.

Violation Notes: Returned to compliance on 01/04/2016.
Violation Division: Riverside County Department of Env Health
Violation Program: HMRRP
Violation Source: CERS

Evaluation:
Eval General Type: Other/Unknown
Eval Date: 01-04-2016
Violations Found: No
Eval Type: Other, not routine, done by local agency
Eval Notes: Not reported
Eval Division: Riverside County Department of Env Health
Eval Program: HW
Eval Source: CERS

Eval General Type: Other/Unknown
Eval Date: 07-05-2017
Violations Found: Yes
Eval Type: Other, not routine, done by local agency
Eval Notes: Not reported
Eval Division: Riverside County Department of Env Health
Eval Program: HMRRP
Eval Source: CERS

Eval General Type: Other/Unknown
Eval Date: 08-09-2017
Violations Found: Yes
Eval Type: Other, not routine, done by local agency
Eval Notes: Not reported
Eval Division: Riverside County Department of Env Health
Eval Program: HMRRP
Eval Source: CERS

Eval General Type: Compliance Evaluation Inspection

Map ID
Direction
Distance
Elevation

MAP FINDINGS

Site

Database(s)

EDR ID Number
EPA ID Number

ECI WATER SKI PRODUCTS INC DBA SKYLON (Continued)

S113800104

Eval Date: 09-12-2018
Violations Found: Yes
Eval Type: Routine done by local agency
Eval Notes: Not reported
Eval Division: Riverside County Department of Env Health
Eval Program: HMRRP
Eval Source: CERS

Eval General Type: Compliance Evaluation Inspection
Eval Date: 09-12-2018
Violations Found: Yes
Eval Type: Routine done by local agency
Eval Notes: Not reported
Eval Division: Riverside County Department of Env Health
Eval Program: HW
Eval Source: CERS

Eval General Type: Other/Unknown
Eval Date: 01-04-2016
Violations Found: No
Eval Type: Other, not routine, done by local agency
Eval Notes: Not reported
Eval Division: Riverside County Department of Env Health
Eval Program: HMRRP
Eval Source: CERS

Eval General Type: Other/Unknown
Eval Date: 11-28-2017
Violations Found: Yes
Eval Type: Other, not routine, done by local agency
Eval Notes: Not reported
Eval Division: Riverside County Department of Env Health
Eval Program: HMRRP
Eval Source: CERS

Eval General Type: Compliance Evaluation Inspection
Eval Date: 05-27-2015
Violations Found: Yes
Eval Type: Routine done by local agency
Eval Notes: Not reported
Eval Division: Riverside County Department of Env Health
Eval Program: HMRRP
Eval Source: CERS

Eval General Type: Compliance Evaluation Inspection
Eval Date: 05-27-2015
Violations Found: Yes
Eval Type: Routine done by local agency
Eval Notes: Not reported
Eval Division: Riverside County Department of Env Health
Eval Program: HW
Eval Source: CERS

Enforcement Action:
Site ID: 68308
Site Name: Skylon
Site Address: 224 MALBERT ST

Map ID
Direction
Distance
Elevation

MAP FINDINGS

Site

Database(s)

EDR ID Number
EPA ID Number

ECI WATER SKI PRODUCTS INC DBA SKYLON (Continued)

S113800104

Site City: PERRIS
Site Zip: 92570
Enf Action Date: 05-27-2015
Enf Action Type: Notice of Violation (Unified Program)
Enf Action Description: Notice of Violation Issued by the Inspector at the Time of Inspection
Enf Action Notes: Not reported
Enf Action Division: Riverside County Department of Env Health
Enf Action Program: HMRRP
Enf Action Source: CERS

Site ID: 68308
Site Name: Skylon
Site Address: 224 MALBERT ST
Site City: PERRIS
Site Zip: 92570
Enf Action Date: 05-27-2015
Enf Action Type: Notice of Violation (Unified Program)
Enf Action Description: Notice of Violation Issued by the Inspector at the Time of Inspection
Enf Action Notes: Not reported
Enf Action Division: Riverside County Department of Env Health
Enf Action Program: HW
Enf Action Source: CERS

Site ID: 68308
Site Name: Skylon
Site Address: 224 MALBERT ST
Site City: PERRIS
Site Zip: 92570
Enf Action Date: 11-28-2017
Enf Action Type: AEO - Unified Program
Enf Action Description: Administrative Enforcement Order Based on the Unified Program Statute
Enf Action Notes: Fines/Penalties Assessed: \$1,500.00.
Enf Action Division: Riverside County Department of Env Health
Enf Action Program: HMRRP
Enf Action Source: CERS

Coordinates:
Site ID: 68308
Facility Name: Skylon
Env Int Type Code: HWG
Program ID: 10322443
Coord Name: Not reported
Ref Point Type Desc: Center of a facility or station.
Latitude: 33.767600
Longitude: -117.228450

Affiliation:
Affiliation Type Desc: Document Preparer
Entity Name: Victor Ugarte
Entity Title: Not reported
Affiliation Address: Not reported
Affiliation City: Not reported
Affiliation State: Not reported
Affiliation Country: Not reported
Affiliation Zip: Not reported
Affiliation Phone: Not reported

Map ID
Direction
Distance
Elevation

MAP FINDINGS

Site

Database(s)

EDR ID Number
EPA ID Number

ECI WATER SKI PRODUCTS INC DBA SKYLON (Continued)

S113800104

Affiliation Type Desc: Parent Corporation
Entity Name: Skylon
Entity Title: Not reported
Affiliation Address: Not reported
Affiliation City: Not reported
Affiliation State: Not reported
Affiliation Country: Not reported
Affiliation Zip: Not reported
Affiliation Phone: Not reported

Affiliation Type Desc: Property Owner
Entity Name: Hellweg Properties
Entity Title: Not reported
Affiliation Address: 224 Malbert St.
Affiliation City: Perris
Affiliation State: CA
Affiliation Country: United States
Affiliation Zip: 92570
Affiliation Phone: (951) 940-9999

Affiliation Type Desc: Identification Signer
Entity Name: Victor Ugarte
Entity Title: Operations Manager
Affiliation Address: Not reported
Affiliation City: Not reported
Affiliation State: Not reported
Affiliation Country: Not reported
Affiliation Zip: Not reported
Affiliation Phone: Not reported

Affiliation Type Desc: Legal Owner
Entity Name: Skylon
Entity Title: Not reported
Affiliation Address: 224 Malbert St
Affiliation City: Perris
Affiliation State: CA
Affiliation Country: United States
Affiliation Zip: 92570
Affiliation Phone: (909) 696-7813

Affiliation Type Desc: Operator
Entity Name: Victor Ugarte
Entity Title: Not reported
Affiliation Address: Not reported
Affiliation City: Not reported
Affiliation State: Not reported
Affiliation Country: Not reported
Affiliation Zip: Not reported
Affiliation Phone: (951) 348-1879

Affiliation Type Desc: CUPA District
Entity Name: Riverside Cnty Env Health
Entity Title: Not reported
Affiliation Address: 4065 County Circle Drive, Room 104
Affiliation City: Riverside
Affiliation State: CA
Affiliation Country: Not reported

Map ID
 Direction
 Distance
 Elevation

MAP FINDINGS

Site

Database(s)

EDR ID Number
 EPA ID Number

ECI WATER SKI PRODUCTS INC DBA SKYLON (Continued)

S113800104

Affiliation Zip: 92503
 Affiliation Phone: (951) 358-5055

Affiliation Type Desc: Environmental Contact
 Entity Name: Victor Ugarte
 Entity Title: Not reported
 Affiliation Address: 224 Malbert St
 Affiliation City: Perris
 Affiliation State: CA
 Affiliation Country: Not reported
 Affiliation Zip: 92570
 Affiliation Phone: Not reported

Affiliation Type Desc: Facility Mailing Address
 Entity Name: Mailing Address
 Entity Title: Not reported
 Affiliation Address: 224 Malbert St
 Affiliation City: Perris
 Affiliation State: CA
 Affiliation Country: Not reported
 Affiliation Zip: 92570
 Affiliation Phone: Not reported

**A3
 SE
 < 1/8
 0.050 mi.
 266 ft.**

**ETHOENERGY TC, INC
 184 MALBERT ST
 PERRIS, CA 92570**
Site 3 of 4 in cluster A

**CERS HAZ WASTE
 HAZNET
 CERS** **S113174906
 N/A**

**Relative:
 Lower
 Actual:
 1432 ft.**

CERS HAZ WASTE:
 Site ID: 163811
 CERS ID: 10317181
 CERS Description: Hazardous Waste Generator

Violations:
 Site ID: 163811
 Site Name: EthosEnergy TC, INC
 Violation Date: 04-21-2015
 Citation: HSC 6.95 Multiple - California Health and Safety Code, Chapter 6.95, Section(s) Multiple
 Violation Description: Business Plan Program - Administration/Documentation - General
 Violation Notes: Returned to compliance on 11/19/2015. 100 Owner/Operator has obtained a permit.
 Violation Division: Riverside County Department of Env Health
 Violation Program: HMRRP
 Violation Source: CERS

Site ID: 163811
 Site Name: EthosEnergy TC, INC
 Violation Date: 08-29-2018
 Citation: Un-Specified
 Violation Description: Business Plan Program - Operations/Maintenance - General Local Ordinance
 Violation Notes: Returned to compliance on 10/05/2018. OBSERVATION: Observed faded NFPA-704 signs located by the compressed gases/ hazardous waste area. CORRECTIVE ACTION: Owner/operator shall replace all faded or otherwise unrecognizable NFPA-704 signs. Submit photos to this department.

Map ID
Direction
Distance
Elevation

MAP FINDINGS

Site

Database(s)

EDR ID Number
EPA ID Number

ETHOSENERGY TC, INC (Continued)

S113174906

Violation Division: Riverside County Department of Env Health
Violation Program: HMRRP
Violation Source: CERS

Site ID: 163811
Site Name: EthosEnergy TC, INC
Violation Date: 04-21-2015
Citation: HSC 6.95 25508(a)(1) - California Health and Safety Code, Chapter 6.95, Section(s) 25508(a)(1)
Violation Description: Failure to complete and electronically submit hazardous material inventory information for all reportable hazardous materials on site at or above reportable quantities.
Violation Notes: Returned to compliance on 11/19/2015.
Violation Division: Riverside County Department of Env Health
Violation Program: HMRRP
Violation Source: CERS

Site ID: 163811
Site Name: EthosEnergy TC, INC
Violation Date: 07-05-2017
Citation: HSC 6.95 25508.2 - California Health and Safety Code, Chapter 6.95, Section(s) 25508.2
Violation Description: Failure to annually review and electronically certify that the business plan is complete and accurate on or before the annual due date.
Violation Notes: Returned to compliance on 07/07/2017.
Violation Division: Riverside County Department of Env Health
Violation Program: HMRRP
Violation Source: CERS

Site ID: 163811
Site Name: EthosEnergy TC, INC
Violation Date: 04-21-2015
Citation: 22 CCR 12 66262.42 - California Code of Regulations, Title 22, Chapter 12, Section(s) 66262.42
Violation Description: Failure to complete the uniform hazardous waste manifest exception requirements.
Violation Notes: Returned to compliance on 11/19/2015.
Violation Division: Riverside County Department of Env Health
Violation Program: HW
Violation Source: CERS

Site ID: 163811
Site Name: EthosEnergy TC, INC
Violation Date: 04-21-2015
Citation: HSC 6.95 25508(a)(1) - California Health and Safety Code, Chapter 6.95, Section(s) 25508(a)(1)
Violation Description: Failure to establish and electronically submit an adequate emergency response plan and procedures for a release or threatened release of a hazardous material.
Violation Notes: Returned to compliance on 11/19/2015.
Violation Division: Riverside County Department of Env Health
Violation Program: HMRRP
Violation Source: CERS

Site ID: 163811
Site Name: EthosEnergy TC, INC

Map ID
Direction
Distance
Elevation

MAP FINDINGS

Site

Database(s)

EDR ID Number
EPA ID Number

ETHOSENERGY TC, INC (Continued)

S113174906

Violation Date: 04-21-2015
Citation: HSC 6.11 25404.1 - California Health and Safety Code, Chapter 6.11, Section(s) 25404.1
Violation Description: Failure to obtain and/or maintain an active hazardous waste generator permit.
Violation Notes: Returned to compliance on 11/19/2015.
Violation Division: Riverside County Department of Env Health
Violation Program: HW
Violation Source: CERS

Site ID: 163811
Site Name: EthosEnergy TC, INC
Violation Date: 04-21-2015
Citation: HSC 6.95 25508(a)(1) - California Health and Safety Code, Chapter 6.95, Section(s) 25508(a)(1)
Violation Description: Failure to complete and electronically submit a site map with all required content.
Violation Notes: Returned to compliance on 11/19/2015.
Violation Division: Riverside County Department of Env Health
Violation Program: HMRRP
Violation Source: CERS

Site ID: 163811
Site Name: EthosEnergy TC, INC
Violation Date: 08-29-2018
Citation: 22 CCR 12 66262.23(a) - California Code of Regulations, Title 22, Chapter 12, Section(s) 66262.23(a)
Violation Description: Failure to properly complete the Uniform Hazardous Waste Manifest.
Violation Notes: Returned to compliance on 10/05/2018. OBSERVATION: Observed manifest(s) with missing information. Specifically, manifest number 015024147 JJK was missing the signature from the designated facility. CORRECTIVE ACTION: Owner/Operator shall properly prepare manifests for any transport of a hazardous waste for off-site transfer, treatment, storage or disposal. Provide a copy of a prepared manifest to the CUPA to verify compliance.
Violation Division: Riverside County Department of Env Health
Violation Program: HW
Violation Source: CERS

Site ID: 163811
Site Name: EthosEnergy TC, INC
Violation Date: 08-29-2018
Citation: 22 CCR 11 66261.7 - California Code of Regulations, Title 22, Chapter 11, Section(s) 66261.7
Violation Description: Failure to manage empty containers greater than 5 gallons in capacity that previously held a hazardous material/waste in accordance with 22 CCR 11 66261.7 including but not limited to the following: (e)(2)By reclaiming its scrap value onsite or shipping the container or inner liner to a person who reclaims its scrap value; or (3) By reconditioning or re manufacturing the container or inner liner onsite for subsequent reuse, or shipping the container or inner liner to a person who reconditions or re-manufactures the container or inner liner; or (4) By shipping the container or inner liner to a supplier or to another intermediate collection location for accumulation prior to managing the container or inner liner pursuant to subsections (e)(2) or (e)(3) of 22 CCR 11 66261.7; or (i) By shipping the container or inner liner back to the supplier for the purpose of being

Map ID
Direction
Distance
Elevation

MAP FINDINGS

Site

Database(s)

EDR ID Number
EPA ID Number

ETHOSENERGY TC, INC (Continued)

S113174906

refilled. (f) A container or an inner liner removed from a container larger than five gallons in capacity which is managed pursuant to subsection (e) of 22 CCR 11 66261.7 shall be marked with the date it has been emptied and shall be managed within one year of being emptied.

Violation Notes: Returned to compliance on 10/05/2018. OBSERVATION: Observed one 55 gallon metal drum in the waste area which was empty and not labeled properly. CORRECTIVE ACTION: Owner/operator shall properly label all empty containers larger than 5 gallons with the dates they were emptied.

Violation Division: Riverside County Department of Env Health
Violation Program: HW
Violation Source: CERS

Site ID: 163811
Site Name: EthosEnergy TC, INC
Violation Date: 04-21-2015
Citation: HSC 6.95 Multiple - California Health and Safety Code, Chapter 6.95, Section(s) Multiple
Violation Description: Business Plan Program - Operations/Maintenance - General
Violation Notes: Returned to compliance on 11/19/2015.
Violation Division: Riverside County Department of Env Health
Violation Program: HMRRP
Violation Source: CERS

Site ID: 163811
Site Name: EthosEnergy TC, INC
Violation Date: 04-21-2015
Citation: 22 CCR 12 66262.40(a) - California Code of Regulations, Title 22, Chapter 12, Section(s) 66262.40(a)
Violation Description: Failure to maintain uniform hazardous waste manifest, consolidated manifest, or bills of lading copies for three years.
Violation Notes: Returned to compliance on 11/19/2015.
Violation Division: Riverside County Department of Env Health
Violation Program: HW
Violation Source: CERS

Site ID: 163811
Site Name: EthosEnergy TC, INC
Violation Date: 04-21-2015
Citation: 19 CCR 6.95 25508(a)(1) - California Code of Regulations, Title 19, Chapter 6.95, Section(s) 25508(a)(1)
Violation Description: Failure to complete and electronically submit the Business Activities Page and/or Business Owner Operator Identification Page.
Violation Notes: Returned to compliance on 11/19/2015.
Violation Division: Riverside County Department of Env Health
Violation Program: HMRRP
Violation Source: CERS

Site ID: 163811
Site Name: EthosEnergy TC, INC
Violation Date: 04-21-2015
Citation: HSC 6.95 25508(d) - California Health and Safety Code, Chapter 6.95, Section(s) 25508(d)
Violation Description: Failure to complete and/or electronically submit a business plan when storing/handling a hazardous material at or above reportable quantities.

Map ID
Direction
Distance
Elevation

MAP FINDINGS

Site

Database(s)

EDR ID Number
EPA ID Number

ETHOSENERGY TC, INC (Continued)

S113174906

Violation Notes: Returned to compliance on 11/19/2015. 104C Compressed gas storage area not posted.
Violation Division: Riverside County Department of Env Health
Violation Program: HMRRP
Violation Source: CERS

Evaluation:
Eval General Type: Compliance Evaluation Inspection
Eval Date: 04-21-2015
Violations Found: Yes
Eval Type: Routine done by local agency
Eval Notes: Not reported
Eval Division: Riverside County Department of Env Health
Eval Program: HMRRP
Eval Source: CERS

Eval General Type: Compliance Evaluation Inspection
Eval Date: 04-21-2015
Violations Found: Yes
Eval Type: Routine done by local agency
Eval Notes: Not reported
Eval Division: Riverside County Department of Env Health
Eval Program: HW
Eval Source: CERS

Eval General Type: Other/Unknown
Eval Date: 07-05-2017
Violations Found: Yes
Eval Type: Other, not routine, done by local agency
Eval Notes: Not reported
Eval Division: Riverside County Department of Env Health
Eval Program: HMRRP
Eval Source: CERS

Eval General Type: Other/Unknown
Eval Date: 11-19-2015
Violations Found: No
Eval Type: Other, not routine, done by local agency
Eval Notes: Not reported
Eval Division: Riverside County Department of Env Health
Eval Program: HMRRP
Eval Source: CERS

Eval General Type: Compliance Evaluation Inspection
Eval Date: 08-29-2018
Violations Found: Yes
Eval Type: Routine done by local agency
Eval Notes: Not reported
Eval Division: Riverside County Department of Env Health
Eval Program: HW
Eval Source: CERS

Eval General Type: Other/Unknown
Eval Date: 11-19-2015
Violations Found: No
Eval Type: Other, not routine, done by local agency
Eval Notes: Not reported

Map ID
Direction
Distance
Elevation

MAP FINDINGS

Site

Database(s)

EDR ID Number
EPA ID Number

ETHOSENERGY TC, INC (Continued)

S113174906

Eval Division: Riverside County Department of Env Health
Eval Program: HW
Eval Source: CERS

Eval General Type: Compliance Evaluation Inspection
Eval Date: 08-29-2018
Violations Found: Yes
Eval Type: Routine done by local agency
Eval Notes: Not reported
Eval Division: Riverside County Department of Env Health
Eval Program: HMRRP
Eval Source: CERS

Enforcement Action:
Site ID: 163811
Site Name: EthosEnergy TC, INC
Site Address: 184 MALBERT ST
Site City: PERRIS
Site Zip: 92570
Enf Action Date: 04-21-2015
Enf Action Type: Notice of Violation (Unified Program)
Enf Action Description: Notice of Violation Issued by the Inspector at the Time of Inspection
Enf Action Notes: Not reported
Enf Action Division: Riverside County Department of Env Health
Enf Action Program: HMRRP
Enf Action Source: CERS

Site ID: 163811
Site Name: EthosEnergy TC, INC
Site Address: 184 MALBERT ST
Site City: PERRIS
Site Zip: 92570
Enf Action Date: 04-21-2015
Enf Action Type: Notice of Violation (Unified Program)
Enf Action Description: Notice of Violation Issued by the Inspector at the Time of Inspection
Enf Action Notes: Not reported
Enf Action Division: Riverside County Department of Env Health
Enf Action Program: HW
Enf Action Source: CERS

Coordinates:
Site ID: 163811
Facility Name: EthosEnergy TC, INC
Env Int Type Code: HWG
Program ID: 10317181
Coord Name: Not reported
Ref Point Type Desc: Center of a facility or station.
Latitude: 33.767600
Longitude: -117.227860

Affiliation:
Affiliation Type Desc: Document Preparer
Entity Name: TOMMY HINTON
Entity Title: Not reported
Affiliation Address: Not reported
Affiliation City: Not reported

Map ID
Direction
Distance
Elevation

MAP FINDINGS

Site

Database(s)

EDR ID Number
EPA ID Number

ETHOSENERGY TC, INC (Continued)

S113174906

Affiliation State:	Not reported
Affiliation Country:	Not reported
Affiliation Zip:	Not reported
Affiliation Phone:	Not reported
Affiliation Type Desc:	Legal Owner
Entity Name:	EthosEnergy
Entity Title:	Not reported
Affiliation Address:	184 Malbert
Affiliation City:	Perris
Affiliation State:	CA
Affiliation Country:	United States
Affiliation Zip:	92570
Affiliation Phone:	(909) 657-5205
Affiliation Type Desc:	Facility Mailing Address
Entity Name:	Mailing Address
Entity Title:	Not reported
Affiliation Address:	184 Malbert St
Affiliation City:	Perris
Affiliation State:	CA
Affiliation Country:	Not reported
Affiliation Zip:	92570
Affiliation Phone:	Not reported
Affiliation Type Desc:	Operator
Entity Name:	ETHOSENERGY TC, INC.
Entity Title:	Not reported
Affiliation Address:	Not reported
Affiliation City:	Not reported
Affiliation State:	Not reported
Affiliation Country:	Not reported
Affiliation Zip:	Not reported
Affiliation Phone:	(951) 657-5205
Affiliation Type Desc:	Environmental Contact
Entity Name:	Tommy Hinton
Entity Title:	Not reported
Affiliation Address:	184 Malbert Street
Affiliation City:	Perris
Affiliation State:	CA
Affiliation Country:	Not reported
Affiliation Zip:	92570
Affiliation Phone:	Not reported
Affiliation Type Desc:	Parent Corporation
Entity Name:	EthosEnergy TC, Inc.
Entity Title:	Not reported
Affiliation Address:	Not reported
Affiliation City:	Not reported
Affiliation State:	Not reported
Affiliation Country:	Not reported
Affiliation Zip:	Not reported
Affiliation Phone:	Not reported
Affiliation Type Desc:	CUPA District
Entity Name:	Riverside Cnty Env Health

Map ID
Direction
Distance
Elevation

MAP FINDINGS

Site

Database(s)

EDR ID Number
EPA ID Number

ETHOENERGY TC, INC (Continued)

S113174906

Entity Title: Not reported
Affiliation Address: 4065 County Circle Drive, Room 104
Affiliation City: Riverside
Affiliation State: CA
Affiliation Country: Not reported
Affiliation Zip: 92503
Affiliation Phone: (951) 358-5055

Affiliation Type Desc: Identification Signer
Entity Name: Tommy Hinton
Entity Title: QHSE Manager
Affiliation Address: Not reported
Affiliation City: Not reported
Affiliation State: Not reported
Affiliation Country: Not reported
Affiliation Zip: Not reported
Affiliation Phone: Not reported

HAZNET:

Name: ETHOENERGY TC INC
Address: 184 MALBERT ST
City,State,Zip: PERRIS, CA 92570
Year: 2017
GEPaid: CAR000071365
Contact: TOMMY HINTON
Telephone: 9516575205
Mailing Name: Not reported
Mailing Address: 184 MALBERT ST
Mailing City,St,Zip: PERRIS, CA 925700000
Gen County: Riverside
TSD EPA ID: CAD008364432
TSD County: Los Angeles
Tons: 0.0375
CA Waste Code: 331-Off-specification, aged or surplus organics
Method: H061-Fuel Blending Prior To Energy Recovery At Another Site
Facility County: Riverside

Name: ETHOENERGY TC INC
Address: 184 MALBERT ST
City,State,Zip: PERRIS, CA 92570
Year: 2017
GEPaid: CAR000071365
Contact: TOMMY HINTON
Telephone: 9516575205
Mailing Name: Not reported
Mailing Address: 184 MALBERT ST
Mailing City,St,Zip: PERRIS, CA 925700000
Gen County: Riverside
TSD EPA ID: CAD982444481
TSD County: San Bernardino
Tons: 0.247
CA Waste Code: 221-Waste oil and mixed oil
Method: H141-Storage, Bulking, And/Or Transfer Off Site--No Treatment/Reovery (H010-H129) Or (H131-H135)
Facility County: Riverside

Map ID
Direction
Distance
Elevation

MAP FINDINGS

Site

Database(s)

EDR ID Number
EPA ID Number

ETHOENERGY TC, INC (Continued)

S113174906

Name: ETHOENERGY TC INC
Address: 184 MALBERT ST
City,State,Zip: PERRIS, CA 92570
Year: 2017
GEPaid: CAR000071365
Contact: TOMMY HINTON
Telephone: 9516575205
Mailing Name: Not reported
Mailing Address: 184 MALBERT ST
Mailing City,St,Zip: PERRIS, CA 925700000
Gen County: Riverside
TSD EPA ID: CAD008364432
TSD County: Los Angeles
Tons: 0.0125
CA Waste Code: 352-Other organic solids
Method: H141-Storage, Bulking, And/Or Transfer Off Site--No Treatment/Reovery
(H010-H129) Or (H131-H135)
Facility County: Riverside

Name: ETHOENERGY TC INC
Address: 184 MALBERT ST
City,State,Zip: PERRIS, CA 92570
Year: 2017
GEPaid: CAR000071365
Contact: TOMMY HINTON
Telephone: 9516575205
Mailing Name: Not reported
Mailing Address: 184 MALBERT ST
Mailing City,St,Zip: PERRIS, CA 925700000
Gen County: Riverside
TSD EPA ID: CAD982444481
TSD County: San Bernardino
Tons: 0.35
CA Waste Code: 352-Other organic solids
Method: H141-Storage, Bulking, And/Or Transfer Off Site--No Treatment/Reovery
(H010-H129) Or (H131-H135)
Facility County: Riverside

Name: ETHOENERGY TC INC
Address: 184 MALBERT ST
City,State,Zip: PERRIS, CA 92570
Year: 2017
GEPaid: CAR000071365
Contact: TOMMY HINTON
Telephone: 9516575205
Mailing Name: Not reported
Mailing Address: 184 MALBERT ST
Mailing City,St,Zip: PERRIS, CA 925700000
Gen County: Riverside
TSD EPA ID: CAD008364432
TSD County: Los Angeles
Tons: 0.125
CA Waste Code: 331-Off-specification, aged or surplus organics
Method: H141-Storage, Bulking, And/Or Transfer Off Site--No Treatment/Reovery
(H010-H129) Or (H131-H135)
Facility County: Riverside

Map ID
Direction
Distance
Elevation

MAP FINDINGS

Site

Database(s)

EDR ID Number
EPA ID Number

ETHOENERGY TC, INC (Continued)

S113174906

[Click this hyperlink](#) while viewing on your computer to access 27 additional CA_HAZNET: record(s) in the EDR Site Report.

CERS:

Name: ETHOENERGY TC, INC
Address: 184 MALBERT ST
City,State,Zip: PERRIS, CA 92570
Site ID: 163811
CERS ID: 10317181
CERS Description: Chemical Storage Facilities

Violations:

Site ID: 163811
Site Name: EthosEnergy TC, INC
Violation Date: 04-21-2015
Citation: HSC 6.95 Multiple - California Health and Safety Code, Chapter 6.95, Section(s) Multiple
Violation Description: Business Plan Program - Administration/Documentation - General
Violation Notes: Returned to compliance on 11/19/2015. 100 Owner/Operator has obtained a permit.
Violation Division: Riverside County Department of Env Health
Violation Program: HMRRP
Violation Source: CERS

Site ID: 163811
Site Name: EthosEnergy TC, INC
Violation Date: 08-29-2018
Citation: Un-Specified
Violation Description: Business Plan Program - Operations/Maintenance - General Local Ordinance
Violation Notes: Returned to compliance on 10/05/2018. OBSERVATION: Observed faded NFPA-704 signs located by the compressed gases/ hazardous waste area. CORRECTIVE ACTION: Owner/operator shall replace all faded or otherwise unrecognizable NFPA-704 signs. Submit photos to this department.
Violation Division: Riverside County Department of Env Health
Violation Program: HMRRP
Violation Source: CERS

Site ID: 163811
Site Name: EthosEnergy TC, INC
Violation Date: 04-21-2015
Citation: HSC 6.95 25508(a)(1) - California Health and Safety Code, Chapter 6.95, Section(s) 25508(a)(1)
Violation Description: Failure to complete and electronically submit hazardous material inventory information for all reportable hazardous materials on site at or above reportable quantities.
Violation Notes: Returned to compliance on 11/19/2015.
Violation Division: Riverside County Department of Env Health
Violation Program: HMRRP
Violation Source: CERS

Site ID: 163811
Site Name: EthosEnergy TC, INC
Violation Date: 07-05-2017
Citation: HSC 6.95 25508.2 - California Health and Safety Code, Chapter 6.95, Section(s) 25508.2
Violation Description: Failure to annually review and electronically certify that the

Map ID
Direction
Distance
Elevation

MAP FINDINGS

Site

Database(s)

EDR ID Number
EPA ID Number

ETHOSENERGY TC, INC (Continued)

S113174906

business plan is complete and accurate on or before the annual due date.
Returned to compliance on 07/07/2017.
Violation Notes: Riverside County Department of Env Health
Violation Division: HMRRP
Violation Program: CERS
Violation Source:

Site ID: 163811
Site Name: EthosEnergy TC, INC
Violation Date: 04-21-2015
Citation: 22 CCR 12 66262.42 - California Code of Regulations, Title 22, Chapter 12, Section(s) 66262.42
Violation Description: Failure to complete the uniform hazardous waste manifest exception requirements.
Violation Notes: Returned to compliance on 11/19/2015.
Violation Division: Riverside County Department of Env Health
Violation Program: HW
Violation Source: CERS

Site ID: 163811
Site Name: EthosEnergy TC, INC
Violation Date: 04-21-2015
Citation: HSC 6.95 25508(a)(1) - California Health and Safety Code, Chapter 6.95, Section(s) 25508(a)(1)
Violation Description: Failure to establish and electronically submit an adequate emergency response plan and procedures for a release or threatened release of a hazardous material.
Violation Notes: Returned to compliance on 11/19/2015.
Violation Division: Riverside County Department of Env Health
Violation Program: HMRRP
Violation Source: CERS

Site ID: 163811
Site Name: EthosEnergy TC, INC
Violation Date: 04-21-2015
Citation: HSC 6.11 25404.1 - California Health and Safety Code, Chapter 6.11, Section(s) 25404.1
Violation Description: Failure to obtain and/or maintain an active hazardous waste generator permit.
Violation Notes: Returned to compliance on 11/19/2015.
Violation Division: Riverside County Department of Env Health
Violation Program: HW
Violation Source: CERS

Site ID: 163811
Site Name: EthosEnergy TC, INC
Violation Date: 04-21-2015
Citation: HSC 6.95 25508(a)(1) - California Health and Safety Code, Chapter 6.95, Section(s) 25508(a)(1)
Violation Description: Failure to complete and electronically submit a site map with all required content.
Violation Notes: Returned to compliance on 11/19/2015.
Violation Division: Riverside County Department of Env Health
Violation Program: HMRRP
Violation Source: CERS

Site ID: 163811

Map ID
Direction
Distance
Elevation

MAP FINDINGS

Site

Database(s)

EDR ID Number
EPA ID Number

ETHOSENERGY TC, INC (Continued)

S113174906

Site Name: EthosEnergy TC, INC
Violation Date: 08-29-2018
Citation: 22 CCR 12 66262.23(a) - California Code of Regulations, Title 22, Chapter 12, Section(s) 66262.23(a)
Violation Description: Failure to properly complete the Uniform Hazardous Waste Manifest.
Violation Notes: Returned to compliance on 10/05/2018. OBSERVATION: Observed manifest(s) with missing information. Specifically, manifest number 015024147 JJK was missing the signature from the designated facility. CORRECTIVE ACTION: Owner/Operator shall properly prepare manifests for any transport of a hazardous waste for off-site transfer, treatment, storage or disposal. Provide a copy of a prepared manifest to the CUPA to verify compliance.
Violation Division: Riverside County Department of Env Health
Violation Program: HW
Violation Source: CERS

Site ID: 163811
Site Name: EthosEnergy TC, INC
Violation Date: 08-29-2018
Citation: 22 CCR 11 66261.7 - California Code of Regulations, Title 22, Chapter 11, Section(s) 66261.7
Violation Description: Failure to manage empty containers greater than 5 gallons in capacity that previously held a hazardous material/waste in accordance with 22 CCR 11 66261.7 including but not limited to the following: (e)(2)By reclaiming its scrap value onsite or shipping the container or inner liner to a person who reclaims its scrap value; or (3) By reconditioning or re manufacturing the container or inner liner onsite for subsequent reuse, or shipping the container or inner liner to a person who reconditions or re-manufactures the container or inner liner; or (4) By shipping the container or inner liner to a supplier or to another intermediate collection location for accumulation prior to managing the container or inner liner pursuant to subsections (e)(2) or (e)(3) of 22 CCR 11 66261.7; or (i) By shipping the container or inner liner back to the supplier for the purpose of being refilled. (f) A container or an inner liner removed from a container larger than five gallons in capacity which is managed pursuant to subsection (e) of 22 CCR 11 66261.7 shall be marked with the date it has been emptied and shall be managed within one year of being emptied.
Violation Notes: Returned to compliance on 10/05/2018. OBSERVATION: Observed one 55 gallon metal drum in the waste area which was empty and not labeled properly. CORRECTIVE ACTION: Owner/operator shall properly label all empty containers larger than 5 gallons with the dates they were emptied.
Violation Division: Riverside County Department of Env Health
Violation Program: HW
Violation Source: CERS

Site ID: 163811
Site Name: EthosEnergy TC, INC
Violation Date: 04-21-2015
Citation: HSC 6.95 Multiple - California Health and Safety Code, Chapter 6.95, Section(s) Multiple
Violation Description: Business Plan Program - Operations/Maintenance - General
Violation Notes: Returned to compliance on 11/19/2015.
Violation Division: Riverside County Department of Env Health
Violation Program: HMRRP

Map ID
Direction
Distance
Elevation

MAP FINDINGS

Site

Database(s)

EDR ID Number
EPA ID Number

ETHOSENERGY TC, INC (Continued)

S113174906

Violation Source: CERS

Site ID: 163811
Site Name: EthosEnergy TC, INC
Violation Date: 04-21-2015
Citation: 22 CCR 12 66262.40(a) - California Code of Regulations, Title 22, Chapter 12, Section(s) 66262.40(a)
Violation Description: Failure to maintain uniform hazardous waste manifest, consolidated manifest, or bills of lading copies for three years.
Violation Notes: Returned to compliance on 11/19/2015.
Violation Division: Riverside County Department of Env Health
Violation Program: HW
Violation Source: CERS

Site ID: 163811
Site Name: EthosEnergy TC, INC
Violation Date: 04-21-2015
Citation: 19 CCR 6.95 25508(a)(1) - California Code of Regulations, Title 19, Chapter 6.95, Section(s) 25508(a)(1)
Violation Description: Failure to complete and electronically submit the Business Activities Page and/or Business Owner Operator Identification Page.
Violation Notes: Returned to compliance on 11/19/2015.
Violation Division: Riverside County Department of Env Health
Violation Program: HMRRP
Violation Source: CERS

Site ID: 163811
Site Name: EthosEnergy TC, INC
Violation Date: 04-21-2015
Citation: HSC 6.95 25508(d) - California Health and Safety Code, Chapter 6.95, Section(s) 25508(d)
Violation Description: Failure to complete and/or electronically submit a business plan when storing/handling a hazardous material at or above reportable quantities.
Violation Notes: Returned to compliance on 11/19/2015. 104C Compressed gas storage area not posted.
Violation Division: Riverside County Department of Env Health
Violation Program: HMRRP
Violation Source: CERS

Evaluation:
Eval General Type: Compliance Evaluation Inspection
Eval Date: 04-21-2015
Violations Found: Yes
Eval Type: Routine done by local agency
Eval Notes: Not reported
Eval Division: Riverside County Department of Env Health
Eval Program: HMRRP
Eval Source: CERS

Eval General Type: Compliance Evaluation Inspection
Eval Date: 04-21-2015
Violations Found: Yes
Eval Type: Routine done by local agency
Eval Notes: Not reported
Eval Division: Riverside County Department of Env Health
Eval Program: HW

Map ID
Direction
Distance
Elevation

MAP FINDINGS

Site

Database(s)

EDR ID Number
EPA ID Number

ETHOSENERGY TC, INC (Continued)

S113174906

Eval Source: CERS

Eval General Type: Other/Unknown
Eval Date: 07-05-2017
Violations Found: Yes
Eval Type: Other, not routine, done by local agency
Eval Notes: Not reported
Eval Division: Riverside County Department of Env Health
Eval Program: HMRRP
Eval Source: CERS

Eval General Type: Other/Unknown
Eval Date: 11-19-2015
Violations Found: No
Eval Type: Other, not routine, done by local agency
Eval Notes: Not reported
Eval Division: Riverside County Department of Env Health
Eval Program: HMRRP
Eval Source: CERS

Eval General Type: Compliance Evaluation Inspection
Eval Date: 08-29-2018
Violations Found: Yes
Eval Type: Routine done by local agency
Eval Notes: Not reported
Eval Division: Riverside County Department of Env Health
Eval Program: HW
Eval Source: CERS

Eval General Type: Other/Unknown
Eval Date: 11-19-2015
Violations Found: No
Eval Type: Other, not routine, done by local agency
Eval Notes: Not reported
Eval Division: Riverside County Department of Env Health
Eval Program: HW
Eval Source: CERS

Eval General Type: Compliance Evaluation Inspection
Eval Date: 08-29-2018
Violations Found: Yes
Eval Type: Routine done by local agency
Eval Notes: Not reported
Eval Division: Riverside County Department of Env Health
Eval Program: HMRRP
Eval Source: CERS

Enforcement Action:
Site ID: 163811
Site Name: EthosEnergy TC, INC
Site Address: 184 MALBERT ST
Site City: PERRIS
Site Zip: 92570
Enf Action Date: 04-21-2015
Enf Action Type: Notice of Violation (Unified Program)
Enf Action Description: Notice of Violation Issued by the Inspector at the Time of Inspection
Enf Action Notes: Not reported

Map ID
Direction
Distance
Elevation

MAP FINDINGS

Site

Database(s)

EDR ID Number
EPA ID Number

ETHOSENERGY TC, INC (Continued)

S113174906

Enf Action Division: Riverside County Department of Env Health
Enf Action Program: HMRRP
Enf Action Source: CERS

Site ID: 163811
Site Name: EthosEnergy TC, INC
Site Address: 184 MALBERT ST
Site City: PERRIS
Site Zip: 92570
Enf Action Date: 04-21-2015
Enf Action Type: Notice of Violation (Unified Program)
Enf Action Description: Notice of Violation Issued by the Inspector at the Time of Inspection
Enf Action Notes: Not reported
Enf Action Division: Riverside County Department of Env Health
Enf Action Program: HW
Enf Action Source: CERS

Coordinates:
Site ID: 163811
Facility Name: EthosEnergy TC, INC
Env Int Type Code: HWG
Program ID: 10317181
Coord Name: Not reported
Ref Point Type Desc: Center of a facility or station.
Latitude: 33.767600
Longitude: -117.227860

Affiliation:
Affiliation Type Desc: Document Preparer
Entity Name: TOMMY HINTON
Entity Title: Not reported
Affiliation Address: Not reported
Affiliation City: Not reported
Affiliation State: Not reported
Affiliation Country: Not reported
Affiliation Zip: Not reported
Affiliation Phone: Not reported

Affiliation Type Desc: Legal Owner
Entity Name: EthosEnergy
Entity Title: Not reported
Affiliation Address: 184 Malbert
Affiliation City: Perris
Affiliation State: CA
Affiliation Country: United States
Affiliation Zip: 92570
Affiliation Phone: (909) 657-5205

Affiliation Type Desc: Facility Mailing Address
Entity Name: Mailing Address
Entity Title: Not reported
Affiliation Address: 184 Malbert St
Affiliation City: Perris
Affiliation State: CA
Affiliation Country: Not reported
Affiliation Zip: 92570

Map ID
Direction
Distance
Elevation

MAP FINDINGS

Site

Database(s)

EDR ID Number
EPA ID Number

ETHOSENERGY TC, INC (Continued)

S113174906

Affiliation Phone: Not reported

Affiliation Type Desc: Operator
Entity Name: ETHOSENERGY TC, INC.
Entity Title: Not reported
Affiliation Address: Not reported
Affiliation City: Not reported
Affiliation State: Not reported
Affiliation Country: Not reported
Affiliation Zip: Not reported
Affiliation Phone: (951) 657-5205

Affiliation Type Desc: Environmental Contact
Entity Name: Tommy Hinton
Entity Title: Not reported
Affiliation Address: 184 Malbert Street
Affiliation City: Perris
Affiliation State: CA
Affiliation Country: Not reported
Affiliation Zip: 92570
Affiliation Phone: Not reported

Affiliation Type Desc: Parent Corporation
Entity Name: EthosEnergy TC. Inc.
Entity Title: Not reported
Affiliation Address: Not reported
Affiliation City: Not reported
Affiliation State: Not reported
Affiliation Country: Not reported
Affiliation Zip: Not reported
Affiliation Phone: Not reported

Affiliation Type Desc: CUPA District
Entity Name: Riverside Cnty Env Health
Entity Title: Not reported
Affiliation Address: 4065 County Circle Drive, Room 104
Affiliation City: Riverside
Affiliation State: CA
Affiliation Country: Not reported
Affiliation Zip: 92503
Affiliation Phone: (951) 358-5055

Affiliation Type Desc: Identification Signer
Entity Name: Tommy Hinton
Entity Title: QHSE Manager
Affiliation Address: Not reported
Affiliation City: Not reported
Affiliation State: Not reported
Affiliation Country: Not reported
Affiliation Zip: Not reported
Affiliation Phone: Not reported

MAP FINDINGS

Map ID
Direction
Distance
Elevation

Site

Database(s)

EDR ID Number
EPA ID Number

A4
SE
< 1/8
0.050 mi.
266 ft.

TURBO CARE
184 MALBERT ST
PERRIS, CA 92570

Site 4 of 4 in cluster A

RCRA-SQG **1001967632**
FINDS **CAR000071365**
ECHO

Relative:
Lower

RCRA-SQG:

Actual:
1432 ft.

Date form received by agency: 04/24/2000
Facility name: TURBO CARE
Facility address: 184 MALBERT ST
PERRIS, CA 92570

EPA ID: CAR000071365
Contact: TOMMY HINTON
Contact address: 184 MALBERT ST
PERRIS, CA 92570

Contact country: US
Contact telephone: 909-657-5205
Contact email: Not reported
EPA Region: 09
Classification: Small Small Quantity Generator
Description: Handler: generates more than 100 and less than 1000 kg of hazardous waste during any calendar month and accumulates less than 6000 kg of hazardous waste at any time; or generates 100 kg or less of hazardous waste during any calendar month, and accumulates more than 1000 kg of hazardous waste at any time

Owner/Operator Summary:

Owner/operator name: TURBO CARE
Owner/operator address: 184 MALBERT ST
PERRIS, CA 92570

Owner/operator country: Not reported
Owner/operator telephone: 909-657-5205
Owner/operator email: Not reported
Owner/operator fax: Not reported
Owner/operator extension: Not reported
Legal status: Private
Owner/Operator Type: Owner
Owner/Op start date: Not reported
Owner/Op end date: Not reported

Handler Activities Summary:

U.S. importer of hazardous waste: No
Mixed waste (haz. and radioactive): No
Recycler of hazardous waste: No
Transporter of hazardous waste: No
Treater, storer or disposer of HW: No
Underground injection activity: No
On-site burner exemption: No
Furnace exemption: No
Used oil fuel burner: No
Used oil processor: No
User oil refiner: No
Used oil fuel marketer to burner: No
Used oil Specification marketer: No
Used oil transfer facility: No
Used oil transporter: No

Map ID
Direction
Distance
Elevation

MAP FINDINGS

Site

Database(s)

EDR ID Number
EPA ID Number

TURBO CARE (Continued)

1001967632

Hazardous Waste Summary:

- . Waste code: D000
- . Waste name: Not Defined

- . Waste code: D001
- . Waste name: IGNITABLE WASTE

Violation Status: No violations found

FINDS:

Registry ID: 110002935851

Environmental Interest/Information System

California Hazardous Waste Tracking System - Datamart (HWTS-DATAMART) provides California with information on hazardous waste shipments for generators, transporters, and treatment, storage, and disposal facilities.

RCRAInfo is a national information system that supports the Resource Conservation and Recovery Act (RCRA) program through the tracking of events and activities related to facilities that generate, transport, and treat, store, or dispose of hazardous waste. RCRAInfo allows RCRA program staff to track the notification, permit, compliance, and corrective action activities required under RCRA.

[Click this hyperlink](#) while viewing on your computer to access additional FINDS: detail in the EDR Site Report.

ECHO:

Envid: 1001967632
Registry ID: 110002935851
DFR URL: <http://echo.epa.gov/detailed-facility-report?fid=110002935851>

B5
SE
< 1/8
0.081 mi.
427 ft.

LUDLOW SAYLOR
165 MALBERT ST
PERRIS, CA 92570
Site 1 of 6 in cluster B

RCRA-SQG 1000857107
FINDS CA0000042259
ECHO

Relative:
Lower
Actual:
1431 ft.

RCRA-SQG:
Date form received by agency: 11/01/1993
Facility name: LUDLOW SAYLOR
Facility address: 165 MALBERT ST
PERRIS, CA 92570
EPA ID: CA0000042259
Mailing address: MALBERT ST
PERRIS, CA 92570
Contact: WARREN WEST
Contact address: 165 MALBERT ST
PERRIS, CA 92570
Contact country: US
Contact telephone: 909-943-8788
Contact email: Not reported
EPA Region: 09

Map ID
Direction
Distance
Elevation

MAP FINDINGS

Site

Database(s)

EDR ID Number
EPA ID Number

LUDLOW SAYLOR (Continued)

1000857107

Classification: Small Small Quantity Generator
Description: Handler: generates more than 100 and less than 1000 kg of hazardous waste during any calendar month and accumulates less than 6000 kg of hazardous waste at any time; or generates 100 kg or less of hazardous waste during any calendar month, and accumulates more than 1000 kg of hazardous waste at any time

Owner/Operator Summary:

Owner/operator name: LUDLOW SAYLOR
Owner/operator address: 165 MALBERT ST
PERRIS, CA 92570

Owner/operator country: Not reported
Owner/operator telephone: 909-943-8788
Owner/operator email: Not reported
Owner/operator fax: Not reported
Owner/operator extension: Not reported
Legal status: Private
Owner/Operator Type: Owner
Owner/Op start date: Not reported
Owner/Op end date: Not reported

Handler Activities Summary:

U.S. importer of hazardous waste: No
Mixed waste (haz. and radioactive): No
Recycler of hazardous waste: No
Transporter of hazardous waste: No
Treater, storer or disposer of HW: No
Underground injection activity: No
On-site burner exemption: No
Furnace exemption: No
Used oil fuel burner: No
Used oil processor: No
User oil refiner: No
Used oil fuel marketer to burner: No
Used oil Specification marketer: No
Used oil transfer facility: No
Used oil transporter: No

Violation Status: No violations found

FINDS:

Registry ID: 110002611683

Environmental Interest/Information System

RCRAInfo is a national information system that supports the Resource Conservation and Recovery Act (RCRA) program through the tracking of events and activities related to facilities that generate, transport, and treat, store, or dispose of hazardous waste. RCRAInfo allows RCRA program staff to track the notification, permit, compliance, and corrective action activities required under RCRA.

[Click this hyperlink](#) while viewing on your computer to access additional FINDS: detail in the EDR Site Report.

Map ID
 Direction
 Distance
 Elevation

MAP FINDINGS

Site

Database(s)

EDR ID Number
 EPA ID Number

LUDLOW SAYLOR (Continued)

1000857107

ECHO:

Envid: 1000857107
 Registry ID: 110002611683
 DFR URL: <http://echo.epa.gov/detailed-facility-report?fid=110002611683>

**B6
 SE
 < 1/8
 0.081 mi.
 427 ft.**

**INNOVATIVE POWER INC
 165 MALBERT STREET
 PERRIS, CA 92570
 Site 2 of 6 in cluster B**

**CERS HAZ WASTE
 NPDES
 WDS
 CIWQS
 CERS**

**S106105214
 N/A**

**Relative:
 Lower**

CERS HAZ WASTE:
 Site ID: 436066
 CERS ID: 10760317
 CERS Description: Hazardous Waste Generator

**Actual:
 1431 ft.**

Coordinates:
 Site ID: 436066
 Facility Name: Innovative Power Inc
 Env Int Type Code: HMBP
 Program ID: 10760317
 Coord Name: Not reported
 Ref Point Type Desc: Center of a facility or station.
 Latitude: 33.766160
 Longitude: -117.227370

Affiliation:

Affiliation Type Desc: Document Preparer
 Entity Name: Thomas Leung
 Entity Title: Not reported
 Affiliation Address: Not reported
 Affiliation City: Not reported
 Affiliation State: Not reported
 Affiliation Country: Not reported
 Affiliation Zip: Not reported
 Affiliation Phone: Not reported

Affiliation Type Desc: Identification Signer
 Entity Name: Cesar Bautista
 Entity Title: Facilities Supervisor
 Affiliation Address: Not reported
 Affiliation City: Not reported
 Affiliation State: Not reported
 Affiliation Country: Not reported
 Affiliation Zip: Not reported
 Affiliation Phone: Not reported

Affiliation Type Desc: Legal Owner
 Entity Name: Paul Y Siu
 Entity Title: Not reported
 Affiliation Address: PO Box 1979
 Affiliation City: Romoland
 Affiliation State: CA
 Affiliation Country: United States
 Affiliation Zip: 92585
 Affiliation Phone: (951) 928-7700

Map ID
Direction
Distance
Elevation

MAP FINDINGS

Site

Database(s)

EDR ID Number
EPA ID Number

INNOVATIVE POWER INC (Continued)

S106105214

Affiliation Type Desc: Parent Corporation
Entity Name: Innovative Power Inc
Entity Title: Not reported
Affiliation Address: Not reported
Affiliation City: Not reported
Affiliation State: Not reported
Affiliation Country: Not reported
Affiliation Zip: Not reported
Affiliation Phone: Not reported

Affiliation Type Desc: Environmental Contact
Entity Name: Cesar Bautista
Entity Title: Not reported
Affiliation Address: PO Box 1579
Affiliation City: Menifee
Affiliation State: CA
Affiliation Country: Not reported
Affiliation Zip: 92585
Affiliation Phone: Not reported

Affiliation Type Desc: Facility Mailing Address
Entity Name: Mailing Address
Entity Title: Not reported
Affiliation Address: 165 Malbert St
Affiliation City: Perris
Affiliation State: CA
Affiliation Country: Not reported
Affiliation Zip: 92570
Affiliation Phone: Not reported

Affiliation Type Desc: CUPA District
Entity Name: Riverside Cnty Env Health
Entity Title: Not reported
Affiliation Address: 4065 County Circle Drive, Room 104
Affiliation City: Riverside
Affiliation State: CA
Affiliation Country: Not reported
Affiliation Zip: 92503
Affiliation Phone: (951) 358-5055

Affiliation Type Desc: Operator
Entity Name: Innovative Power
Entity Title: Not reported
Affiliation Address: Not reported
Affiliation City: Not reported
Affiliation State: Not reported
Affiliation Country: Not reported
Affiliation Zip: Not reported
Affiliation Phone: (951) 928-7700

NPDES:

Name: INNOVATIVE POWER INC
Address: 165 MALBERT STREET
City,State,Zip: PERRIS, CA 92570
Facility Status: Not reported
NPDES Number: Not reported

Map ID
Direction
Distance
Elevation

MAP FINDINGS

Site

Database(s)

EDR ID Number
EPA ID Number

INNOVATIVE POWER INC (Continued)

S106105214

Region:	Not reported
Agency Number:	Not reported
Regulatory Measure ID:	Not reported
Place ID:	Not reported
Order Number:	Not reported
WDID:	8 33NEC000647
Regulatory Measure Type:	Industrial
Program Type:	Not reported
Adoption Date Of Regulatory Measure:	Not reported
Effective Date Of Regulatory Measure:	Not reported
Termination Date Of Regulatory Measure:	Not reported
Expiration Date Of Regulatory Measure:	Not reported
Discharge Address:	Not reported
Discharge Name:	Not reported
Discharge City:	Not reported
Discharge State:	Not reported
Discharge Zip:	Not reported
Status:	Active
Status Date:	09/17/2015
Operator Name:	Innovative Power Inc
Operator Address:	PO Box 1580
Operator City:	Menifee
Operator State:	California
Operator Zip:	92585
NPDES as of 03/2018:	
NPDES Number:	Not reported
Status:	Not reported
Agency Number:	Not reported
Region:	8
Regulatory Measure ID:	451025
Order Number:	Not reported
Regulatory Measure Type:	Industrial
Place ID:	Not reported
WDID:	8 33NEC000647
Program Type:	Not reported
Adoption Date Of Regulatory Measure:	Not reported
Effective Date Of Regulatory Measure:	Not reported
Expiration Date Of Regulatory Measure:	Not reported
Termination Date Of Regulatory Measure:	Not reported
Discharge Name:	Not reported
Discharge Address:	Not reported
Discharge City:	Not reported
Discharge State:	Not reported
Discharge Zip:	Not reported
Received Date:	09/17/2015
Processed Date:	12/15/2014
Status:	Active
Status Date:	09/17/2015
Place Size:	109336
Place Size Unit:	SqFt
Contact:	Cesar Bautista
Contact Title:	Contact
Contact Phone:	951-928-7700
Contact Phone Ext:	Not reported
Contact Email:	cbautista@datatronics.com
Operator Name:	Innovative Power Inc
Operator Address:	PO Box 1580

Map ID
Direction
Distance
Elevation

MAP FINDINGS

Site

Database(s)

EDR ID Number
EPA ID Number

INNOVATIVE POWER INC (Continued)

S106105214

Operator City:	Menifee
Operator State:	California
Operator Zip:	92585
Operator Contact:	Cesar Bautista
Operator Contact Title:	Contact
Operator Contact Phone:	951-928-7700
Operator Contact Phone Ext:	Not reported
Operator Contact Email:	cbautista@datatronics.com
Operator Type:	Private Business
Developer:	Not reported
Developer Address:	Not reported
Developer City:	Not reported
Developer State:	California
Developer Zip:	Not reported
Developer Contact:	Not reported
Developer Contact Title:	Not reported
Constype Linear Utility Ind:	Not reported
Emergency Phone:	Not reported
Emergency Phone Ext:	Not reported
Constype Above Ground Ind:	Not reported
Constype Below Ground Ind:	Not reported
Constype Cable Line Ind:	Not reported
Constype Comm Line Ind:	Not reported
Constype Commercial Ind:	Not reported
Constype Electrical Line Ind:	Not reported
Constype Gas Line Ind:	Not reported
Constype Industrial Ind:	Not reported
Constype Other Description:	Not reported
Constype Other Ind:	Not reported
Constype Recons Ind:	Not reported
Constype Residential Ind:	Not reported
Constype Transport Ind:	Not reported
Constype Utility Description:	Not reported
Constype Utility Ind:	Not reported
Constype Water Sewer Ind:	Not reported
Dir Discharge Uswater Ind:	N
Receiving Water Name:	San Jacinto River
Certifier:	Bradley Turner
Certifier Title:	VP General Manager
Certification Date:	07-SEP-16
Primary Sic:	3677-Electronic Coils, Transformers, and Other Inductors
Secondary Sic:	Not reported
Tertiary Sic:	Not reported
NPDES Number:	CAS000001
Status:	Active
Agency Number:	0
Region:	8
Regulatory Measure ID:	451025
Order Number:	97-03-DWQ
Regulatory Measure Type:	Enrollee
Place ID:	Not reported
WDID:	8 33NEC000647
Program Type:	Industrial
Adoption Date Of Regulatory Measure:	Not reported
Effective Date Of Regulatory Measure:	12/15/2014
Expiration Date Of Regulatory Measure:	Not reported

Map ID
Direction
Distance
Elevation

MAP FINDINGS

Site

Database(s)

EDR ID Number
EPA ID Number

INNOVATIVE POWER INC (Continued)

S106105214

Termination Date Of Regulatory Measure: Not reported
Discharge Name: Innovative Power Inc
Discharge Address: PO Box 1580
Discharge City: Menifee
Discharge State: California
Discharge Zip: 92585
Received Date: Not reported
Processed Date: Not reported
Status: Not reported
Status Date: Not reported
Place Size: Not reported
Place Size Unit: Not reported
Contact: Not reported
Contact Title: Not reported
Contact Phone: Not reported
Contact Phone Ext: Not reported
Contact Email: Not reported
Operator Name: Not reported
Operator Address: Not reported
Operator City: Not reported
Operator State: Not reported
Operator Zip: Not reported
Operator Contact: Not reported
Operator Contact Title: Not reported
Operator Contact Phone: Not reported
Operator Contact Phone Ext: Not reported
Operator Contact Email: Not reported
Operator Type: Not reported
Developer: Not reported
Developer Address: Not reported
Developer City: Not reported
Developer State: Not reported
Developer Zip: Not reported
Developer Contact: Not reported
Developer Contact Title: Not reported
Constype Linear Utility Ind: Not reported
Emergency Phone: Not reported
Emergency Phone Ext: Not reported
Constype Above Ground Ind: Not reported
Constype Below Ground Ind: Not reported
Constype Cable Line Ind: Not reported
Constype Comm Line Ind: Not reported
Constype Commercial Ind: Not reported
Constype Electrical Line Ind: Not reported
Constype Gas Line Ind: Not reported
Constype Industrial Ind: Not reported
Constype Other Description: Not reported
Constype Other Ind: Not reported
Constype Recons Ind: Not reported
Constype Residential Ind: Not reported
Constype Transport Ind: Not reported
Constype Utility Description: Not reported
Constype Utility Ind: Not reported
Constype Water Sewer Ind: Not reported
Dir Discharge Uswater Ind: Not reported
Receiving Water Name: Not reported
Certifier: Not reported

Map ID
Direction
Distance
Elevation

MAP FINDINGS

Site

Database(s)

EDR ID Number
EPA ID Number

INNOVATIVE POWER INC (Continued)

S106105214

Certifier Title:	Not reported
Certification Date:	Not reported
Primary Sic:	Not reported
Secondary Sic:	Not reported
Tertiary Sic:	Not reported
Name:	INNOVATIVE POWER INC
Address:	165 MALBERT STREET
City,State,Zip:	PERRIS, CA 92570
Facility Status:	Active
NPDES Number:	CAS000001
Region:	8
Agency Number:	0
Regulatory Measure ID:	451025
Place ID:	Not reported
Order Number:	97-03-DWQ
WDID:	8 33NEC000647
Regulatory Measure Type:	Enrollee
Program Type:	Industrial
Adoption Date Of Regulatory Measure:	Not reported
Effective Date Of Regulatory Measure:	12/15/2014
Termination Date Of Regulatory Measure:	Not reported
Expiration Date Of Regulatory Measure:	Not reported
Discharge Address:	PO Box 1580
Discharge Name:	Innovative Power Inc
Discharge City:	Menifee
Discharge State:	California
Discharge Zip:	92585
Status:	Not reported
Status Date:	Not reported
Operator Name:	Not reported
Operator Address:	Not reported
Operator City:	Not reported
Operator State:	Not reported
Operator Zip:	Not reported
NPDES as of 03/2018:	
NPDES Number:	Not reported
Status:	Not reported
Agency Number:	Not reported
Region:	8
Regulatory Measure ID:	451025
Order Number:	Not reported
Regulatory Measure Type:	Industrial
Place ID:	Not reported
WDID:	8 33NEC000647
Program Type:	Not reported
Adoption Date Of Regulatory Measure:	Not reported
Effective Date Of Regulatory Measure:	Not reported
Expiration Date Of Regulatory Measure:	Not reported
Termination Date Of Regulatory Measure:	Not reported
Discharge Name:	Not reported
Discharge Address:	Not reported
Discharge City:	Not reported
Discharge State:	Not reported
Discharge Zip:	Not reported
Received Date:	09/17/2015

Map ID
Direction
Distance
Elevation

MAP FINDINGS

Site

Database(s)

EDR ID Number
EPA ID Number

INNOVATIVE POWER INC (Continued)

S106105214

Processed Date: 12/15/2014
Status: Active
Status Date: 09/17/2015
Place Size: 109336
Place Size Unit: SqFt
Contact: Cesar Bautista
Contact Title: Contact
Contact Phone: 951-928-7700
Contact Phone Ext: Not reported
Contact Email: cbautista@datatronics.com
Operator Name: Innovative Power Inc
Operator Address: PO Box 1580
Operator City: Menifee
Operator State: California
Operator Zip: 92585
Operator Contact: Cesar Bautista
Operator Contact Title: Contact
Operator Contact Phone: 951-928-7700
Operator Contact Phone Ext: Not reported
Operator Contact Email: cbautista@datatronics.com
Operator Type: Private Business
Developer: Not reported
Developer Address: Not reported
Developer City: Not reported
Developer State: California
Developer Zip: Not reported
Developer Contact: Not reported
Developer Contact Title: Not reported
Constype Linear Utility Ind: Not reported
Emergency Phone: Not reported
Emergency Phone Ext: Not reported
Constype Above Ground Ind: Not reported
Constype Below Ground Ind: Not reported
Constype Cable Line Ind: Not reported
Constype Comm Line Ind: Not reported
Constype Commercial Ind: Not reported
Constype Electrical Line Ind: Not reported
Constype Gas Line Ind: Not reported
Constype Industrial Ind: Not reported
Constype Other Description: Not reported
Constype Other Ind: Not reported
Constype Recons Ind: Not reported
Constype Residential Ind: Not reported
Constype Transport Ind: Not reported
Constype Utility Description: Not reported
Constype Utility Ind: Not reported
Constype Water Sewer Ind: Not reported
Dir Discharge Uswater Ind: N
Receiving Water Name: San Jacinto River
Certifier: Bradley Turner
Certifier Title: VP General Manager
Certification Date: 07-SEP-16
Primary Sic: 3677-Electronic Coils, Transformers, and Other Inductors
Secondary Sic: Not reported
Tertiary Sic: Not reported

NPDES Number: CAS000001

Map ID
Direction
Distance
Elevation

MAP FINDINGS

Site

Database(s)

EDR ID Number
EPA ID Number

INNOVATIVE POWER INC (Continued)

S106105214

Status: Active
Agency Number: 0
Region: 8
Regulatory Measure ID: 451025
Order Number: 97-03-DWQ
Regulatory Measure Type: Enrollee
Place ID: Not reported
WDID: 8 33NEC000647
Program Type: Industrial
Adoption Date Of Regulatory Measure: Not reported
Effective Date Of Regulatory Measure: 12/15/2014
Expiration Date Of Regulatory Measure: Not reported
Termination Date Of Regulatory Measure: Not reported
Discharge Name: Innovative Power Inc
Discharge Address: PO Box 1580
Discharge City: Menifee
Discharge State: California
Discharge Zip: 92585
Received Date: Not reported
Processed Date: Not reported
Status: Not reported
Status Date: Not reported
Place Size: Not reported
Place Size Unit: Not reported
Contact: Not reported
Contact Title: Not reported
Contact Phone: Not reported
Contact Phone Ext: Not reported
Contact Email: Not reported
Operator Name: Not reported
Operator Address: Not reported
Operator City: Not reported
Operator State: Not reported
Operator Zip: Not reported
Operator Contact: Not reported
Operator Contact Title: Not reported
Operator Contact Phone: Not reported
Operator Contact Phone Ext: Not reported
Operator Contact Email: Not reported
Operator Type: Not reported
Developer: Not reported
Developer Address: Not reported
Developer City: Not reported
Developer State: Not reported
Developer Zip: Not reported
Developer Contact: Not reported
Developer Contact Title: Not reported
Constype Linear Utility Ind: Not reported
Emergency Phone: Not reported
Emergency Phone Ext: Not reported
Constype Above Ground Ind: Not reported
Constype Below Ground Ind: Not reported
Constype Cable Line Ind: Not reported
Constype Comm Line Ind: Not reported
Constype Commercial Ind: Not reported
Constype Electrical Line Ind: Not reported
Constype Gas Line Ind: Not reported

Map ID
Direction
Distance
Elevation

MAP FINDINGS

Site

Database(s)

EDR ID Number
EPA ID Number

INNOVATIVE POWER INC (Continued)

S106105214

Constype Industrial Ind:	Not reported
Constype Other Description:	Not reported
Constype Other Ind:	Not reported
Constype Recons Ind:	Not reported
Constype Residential Ind:	Not reported
Constype Transport Ind:	Not reported
Constype Utility Description:	Not reported
Constype Utility Ind:	Not reported
Constype Water Sewer Ind:	Not reported
Dir Discharge Uswater Ind:	Not reported
Receiving Water Name:	Not reported
Certifier:	Not reported
Certifier Title:	Not reported
Certification Date:	Not reported
Primary Sic:	Not reported
Secondary Sic:	Not reported
Tertiary Sic:	Not reported

WDS:

Name:	METSO MINERAL INC
Address:	165 Malbert Rd
City:	PERRIS
Facility ID:	Santa Ana River 33I018217
Facility Type:	Industrial - Facility that treats and/or disposes of liquid or semisolid wastes from any servicing, producing, manufacturing or processing operation of whatever nature, including mining, gravel washing, geothermal operations, air conditioning, ship building and repairing, oil production, storage and disposal operations, water pumping.
Facility Status:	Active - Any facility with a continuous or seasonal discharge that is under Waste Discharge Requirements.
NPDES Number:	CAS000001 The 1st 2 characters designate the state. The remaining 7 are assigned by the Regional Board
Subregion:	8
Facility Telephone:	9099438788
Facility Contact:	Hank Christopher
Agency Name:	METSO MINERALS
Agency Address:	165 Malbert Rd
Agency City,St,Zip:	Perris 925708624
Agency Contact:	Hank Christopher
Agency Telephone:	9099438788
Agency Type:	?
SIC Code:	0
SIC Code 2:	Not reported
Primary Waste Type:	Not reported
Primary Waste:	Not reported
Waste Type2:	Not reported
Waste2:	Not reported
Primary Waste Type:	Not reported
Secondary Waste:	Not reported
Secondary Waste Type:	Not reported
Design Flow:	0
Baseline Flow:	0
Reclamation:	Not reported
POTW:	Not reported
Treat To Water:	Minor Threat to Water Quality. A violation of a regional board order

Map ID
Direction
Distance
Elevation

MAP FINDINGS

Site

Database(s)

EDR ID Number
EPA ID Number

INNOVATIVE POWER INC (Continued)

S106105214

should cause a relatively minor impairment of beneficial uses compared to a major or minor threat. Not: All nurds without a TTWQ will be considered a minor threat to water quality unless coded at a higher Level. A Zero (0) may be used to code those NURDS that are found to represent no threat to water quality.

Complexity: Category C - Facilities having no waste treatment systems, such as cooling water dischargers or those who must comply through best management practices, facilities with passive waste treatment and disposal systems, such as septic systems with subsurface disposal, or dischargers having waste storage systems with land disposal such as dairy waste ponds.

CIWQS:

Name: INNOVATIVE POWER INC
Address: 165 MALBERT STREET
City,State,Zip: PERRIS, CA 92570
Agency: Innovative Power Inc
Agency Address: PO Box 1580, Menifee, CA 92585
Place/Project Type: Industrial - Electronic Coils, Transformers, and Other Inductors
SIC/NAICS: 3677
Region: 8
Program: INDSTW
Regulatory Measure Status: Active
Regulatory Measure Type: Storm water industrial
Order Number: 2014-0057-DWQ
WDID: 8 33NEC000647
NPDES Number: CAS000001
Adoption Date: Not reported
Effective Date: 12/15/2014
Termination Date: Not reported
Expiration/Review Date: Not reported
Design Flow: Not reported
Major/Minor: Not reported
Complexity: Not reported
TTWQ: Not reported
Enforcement Actions within 5 years: 0
Violations within 5 years: 0
Latitude: 33.76616
Longitude: -117.22737

Name: METSO MINERAL INC
Address: 165 MALBERT RD
City,State,Zip: PERRIS, CA 92570
Agency: Metso Minerals
Agency Address: 165 Malbert Rd, Perris, CA 92570
Place/Project Type: Industrial - Miscellaneous Fabricated Wire Products
SIC/NAICS: 3496
Region: 8
Program: INDSTW
Regulatory Measure Status: Terminated
Regulatory Measure Type: Storm water industrial
Order Number: 2014-0057-DWQ
WDID: 8 33I018217
NPDES Number: CAS000001
Adoption Date: Not reported
Effective Date: 06/24/2003
Termination Date: 12/13/2012

Map ID
Direction
Distance
Elevation

MAP FINDINGS

Site

Database(s)

EDR ID Number
EPA ID Number

INNOVATIVE POWER INC (Continued)

S106105214

Expiration/Review Date: Not reported
Design Flow: Not reported
Major/Minor: Not reported
Complexity: Not reported
TTWQ: Not reported
Enforcement Actions within 5 years: 0
Violations within 5 years: 0
Latitude: 33.76661
Longitude: -117.22533

CERS:

Name: INNOVATIVE POWER INC
Address: 165 MALBERT STREET
City,State,Zip: PERRIS, CA 92570
Site ID: 473692
CERS ID: 832596
CERS Description: Industrial Facility Storm Water

Affiliation:

Affiliation Type Desc: Owner/Operator
Entity Name: Innovative Power Inc
Entity Title: Operator
Affiliation Address: PO Box 1580
Affiliation City: Menifee
Affiliation State: CA
Affiliation Country: Not reported
Affiliation Zip: 92585
Affiliation Phone: Not reported

Name: INNOVATIVE POWER INC
Address: 165 MALBERT ST
City,State,Zip: PERRIS, CA 92570
Site ID: 436066
CERS ID: 10760317
CERS Description: Chemical Storage Facilities

Coordinates:

Site ID: 436066
Facility Name: Innovative Power Inc
Env Int Type Code: HMBP
Program ID: 10760317
Coord Name: Not reported
Ref Point Type Desc: Center of a facility or station.
Latitude: 33.766160
Longitude: -117.227370

Affiliation:

Affiliation Type Desc: Document Preparer
Entity Name: Thomas Leung
Entity Title: Not reported
Affiliation Address: Not reported
Affiliation City: Not reported
Affiliation State: Not reported
Affiliation Country: Not reported
Affiliation Zip: Not reported
Affiliation Phone: Not reported

Map ID
Direction
Distance
Elevation

MAP FINDINGS

Site

Database(s)

EDR ID Number
EPA ID Number

INNOVATIVE POWER INC (Continued)

S106105214

Affiliation Type Desc: Identification Signer
Entity Name: Cesar Bautista
Entity Title: Facilities Supervisor
Affiliation Address: Not reported
Affiliation City: Not reported
Affiliation State: Not reported
Affiliation Country: Not reported
Affiliation Zip: Not reported
Affiliation Phone: Not reported

Affiliation Type Desc: Legal Owner
Entity Name: Paul Y Siu
Entity Title: Not reported
Affiliation Address: PO Box 1979
Affiliation City: Romoland
Affiliation State: CA
Affiliation Country: United States
Affiliation Zip: 92585
Affiliation Phone: (951) 928-7700

Affiliation Type Desc: Parent Corporation
Entity Name: Innovative Power Inc
Entity Title: Not reported
Affiliation Address: Not reported
Affiliation City: Not reported
Affiliation State: Not reported
Affiliation Country: Not reported
Affiliation Zip: Not reported
Affiliation Phone: Not reported

Affiliation Type Desc: Environmental Contact
Entity Name: Cesar Bautista
Entity Title: Not reported
Affiliation Address: PO Box 1579
Affiliation City: Menifee
Affiliation State: CA
Affiliation Country: Not reported
Affiliation Zip: 92585
Affiliation Phone: Not reported

Affiliation Type Desc: Facility Mailing Address
Entity Name: Mailing Address
Entity Title: Not reported
Affiliation Address: 165 Malbert St
Affiliation City: Perris
Affiliation State: CA
Affiliation Country: Not reported
Affiliation Zip: 92570
Affiliation Phone: Not reported

Affiliation Type Desc: CUPA District
Entity Name: Riverside Cnty Env Health
Entity Title: Not reported
Affiliation Address: 4065 County Circle Drive, Room 104
Affiliation City: Riverside
Affiliation State: CA
Affiliation Country: Not reported

Map ID
Direction
Distance
Elevation

MAP FINDINGS

Site

Database(s)

EDR ID Number
EPA ID Number

INNOVATIVE POWER INC (Continued)

S106105214

Affiliation Zip: 92503
Affiliation Phone: (951) 358-5055

Affiliation Type Desc: Operator
Entity Name: Innovative Power
Entity Title: Not reported
Affiliation Address: Not reported
Affiliation City: Not reported
Affiliation State: Not reported
Affiliation Country: Not reported
Affiliation Zip: Not reported
Affiliation Phone: (951) 928-7700

**B7
SE
< 1/8
0.081 mi.
427 ft.**

**INNOVATIVE POWER
165 MALBERT ST
PERRIS, CA 92570
Site 3 of 6 in cluster B**

**RCRA NonGen / NLR 1024851906
CAL000410702**

**Relative:
Lower
Actual:
1431 ft.**

RCRA NonGen / NLR:
Date form received by agency: 09/28/2015
Facility name: INNOVATIVE POWER
Facility address: 165 MALBERT ST
PERRIS, CA 92570-8624

EPA ID: CAL000410702
Mailing address: 28151 HIGHWAY 74
MENIFEE, CA 92585

Contact: CESAR BAUTISTA EXT 768
Contact address: 28151 HWY 74
MENIFEE, CA 92585

Contact country: Not reported
Contact telephone: 951-928-7700
Contact email: CBAUTISTA@DATATRONICS.COM
EPA Region: 09
Classification: Non-Generator
Description: Handler: Non-Generators do not presently generate hazardous waste

Owner/Operator Summary:
Owner/operator name: CESAR BAUTISTA EXT 768
Owner/operator address: 28151 HWY 74
MENIFEE, CA 92585

Owner/operator country: Not reported
Owner/operator telephone: 951-928-7700
Owner/operator email: Not reported
Owner/operator fax: Not reported
Owner/operator extension: Not reported
Legal status: Other
Owner/Operator Type: Operator
Owner/Op start date: Not reported
Owner/Op end date: Not reported

Owner/operator name: INNOVATIVE POWER INC
Owner/operator address: 28151 HIGHWAY 74
MENIFEE, CA 92585

Owner/operator country: Not reported
Owner/operator telephone: 951-928-7700

Map ID
 Direction
 Distance
 Elevation

MAP FINDINGS

Site

Database(s)

EDR ID Number
 EPA ID Number

INNOVATIVE POWER (Continued)

1024851906

Owner/operator email: Not reported
 Owner/operator fax: Not reported
 Owner/operator extension: Not reported
 Legal status: Other
 Owner/Operator Type: Owner
 Owner/Op start date: Not reported
 Owner/Op end date: Not reported

Handler Activities Summary:

U.S. importer of hazardous waste: No
 Mixed waste (haz. and radioactive): No
 Recycler of hazardous waste: No
 Transporter of hazardous waste: Yes
 Treater, storer or disposer of HW: No
 Underground injection activity: No
 On-site burner exemption: No
 Furnace exemption: No
 Used oil fuel burner: No
 Used oil processor: No
 User oil refiner: No
 Used oil fuel marketer to burner: No
 Used oil Specification marketer: No
 Used oil transfer facility: No
 Used oil transporter: No

Violation Status: No violations found

**B8
 ESE
 < 1/8
 0.084 mi.
 444 ft.**

**PORTER FRP, INC
 164 MALBERT ST BLDG B
 PERRIS, CA 92570
 Site 4 of 6 in cluster B**

**CERS HAZ WASTE S123513226
 CERS N/A**

**Relative:
 Lower
 Actual:
 1431 ft.**

CERS HAZ WASTE:
 Site ID: 364775
 CERS ID: 10660867
 CERS Description: Hazardous Waste Generator

Violations:

Site ID: 364775
 Site Name: Porter FRP, Inc
 Violation Date: 02-02-2016
 Citation: HSC 6.95 Multiple - California Health and Safety Code, Chapter 6.95, Section(s) Multiple
 Violation Description: Business Plan Program - Administration/Documentation - General
 Violation Notes: Returned to compliance on 05/03/2016. The owner/operator has not obtained a current permit. New facility
 Violation Division: Riverside County Department of Env Health
 Violation Program: HMRRP
 Violation Source: CERS

Site ID: 364775
 Site Name: Porter FRP, Inc
 Violation Date: 02-02-2016
 Citation: 40 CFR 1 262.34(d)(5)(ii) - U.S. Code of Federal Regulations, Title 40, Chapter 1, Section(s) 262.34(d)(5)(ii)
 Violation Description: Failure to post, next to the telephone, Emergency Information (SQG) containing the location of emergency equipment, contact names and numbers.

Map ID
Direction
Distance
Elevation

MAP FINDINGS

Site

Database(s)

EDR ID Number
EPA ID Number

PORTER FRP, INC (Continued)

S123513226

Violation Notes: Returned to compliance on 05/03/2016.
Violation Division: Riverside County Department of Env Health
Violation Program: HW
Violation Source: CERS

Site ID: 364775
Site Name: Porter FRP, Inc
Violation Date: 02-02-2016
Citation: HSC 6.95 25508(a)(1) - California Health and Safety Code, Chapter 6.95, Section(s) 25508(a)(1)
Violation Description: Failure to complete and electronically submit hazardous material inventory information for all reportable hazardous materials on site at or above reportable quantities.

Violation Notes: Returned to compliance on 05/03/2016.
Violation Division: Riverside County Department of Env Health
Violation Program: HMRRP
Violation Source: CERS

Site ID: 364775
Site Name: Porter FRP, Inc
Violation Date: 02-02-2016
Citation: 40 CFR 1 265.31 - U.S. Code of Federal Regulations, Title 40, Chapter 1, Section(s) 265.31
Violation Description: Failure to maintain and operate the facility to minimize the possibility of a fire, explosion, or any unplanned sudden or non-sudden release of hazardous waste or hazardous waste constituents to the air, soil, or surface water which could threaten human health or the environment..

Violation Notes: Returned to compliance on 05/03/2016.
Violation Division: Riverside County Department of Env Health
Violation Program: HW
Violation Source: CERS

Site ID: 364775
Site Name: Porter FRP, Inc
Violation Date: 02-02-2016
Citation: 19 CCR 6.95 25508(a)(1) - California Code of Regulations, Title 19, Chapter 6.95, Section(s) 25508(a)(1)
Violation Description: Failure to complete and electronically submit the Business Activities Page and/or Business Owner Operator Identification Page.

Violation Notes: Returned to compliance on 05/03/2016.
Violation Division: Riverside County Department of Env Health
Violation Program: HMRRP
Violation Source: CERS

Site ID: 364775
Site Name: Porter FRP, Inc
Violation Date: 02-02-2016
Citation: HSC 6.95 25507 - California Health and Safety Code, Chapter 6.95, Section(s) 25507
Violation Description: Failure to adequately establish and implement a business plan when storing/handling a hazardous material at or above reportable quantities.

Violation Notes: Returned to compliance on 05/03/2016.
Violation Division: Riverside County Department of Env Health
Violation Program: HMRRP
Violation Source: CERS

Map ID
Direction
Distance
Elevation

MAP FINDINGS

Site

Database(s)

EDR ID Number
EPA ID Number

PORTER FRP, INC (Continued)

S123513226

Site ID: 364775
Site Name: Porter FRP, Inc
Violation Date: 02-02-2016
Citation: HSC 6.95 Multiple - California Health and Safety Code, Chapter 6.95, Section(s) Multiple
Violation Description: Business Plan Program - Administration/Documentation - General
Violation Notes: Returned to compliance on 05/03/2016. An HMBEP was unavailable at the time of inspection. New facility.
Violation Division: Riverside County Department of Env Health
Violation Program: HMRRP
Violation Source: CERS

Site ID: 364775
Site Name: Porter FRP, Inc
Violation Date: 02-02-2016
Citation: HSC 6.95 25508(a)(1) - California Health and Safety Code, Chapter 6.95, Section(s) 25508(a)(1)
Violation Description: Failure to establish and electronically submit an adequate training program in safety procedures in the event of a release or threatened release of a hazardous material.
Violation Notes: Returned to compliance on 05/03/2016.
Violation Division: Riverside County Department of Env Health
Violation Program: HMRRP
Violation Source: CERS

Site ID: 364775
Site Name: Porter FRP, Inc
Violation Date: 02-02-2016
Citation: HSC 6.95 25508(a)(1) - California Health and Safety Code, Chapter 6.95, Section(s) 25508(a)(1)
Violation Description: Failure to complete and electronically submit a site map with all required content.
Violation Notes: Returned to compliance on 05/03/2016.
Violation Division: Riverside County Department of Env Health
Violation Program: HMRRP
Violation Source: CERS

Site ID: 364775
Site Name: Porter FRP, Inc
Violation Date: 02-02-2016
Citation: HSC 6.95 25508(d) - California Health and Safety Code, Chapter 6.95, Section(s) 25508(d)
Violation Description: Failure to complete and/or electronically submit a business plan when storing/handling a hazardous material at or above reportable quantities.
Violation Notes: Returned to compliance on 05/03/2016.
Violation Division: Riverside County Department of Env Health
Violation Program: HMRRP
Violation Source: CERS

Site ID: 364775
Site Name: Porter FRP, Inc
Violation Date: 02-02-2016
Citation: HSC 6.95 25508(a)(1) - California Health and Safety Code, Chapter 6.95, Section(s) 25508(a)(1)
Violation Description: Failure to establish and electronically submit an adequate emergency response plan and procedures for a release or threatened release of a

Map ID
Direction
Distance
Elevation

MAP FINDINGS

Site

Database(s)

EDR ID Number
EPA ID Number

PORTER FRP, INC (Continued)

S123513226

Violation Notes: hazardous material.
Returned to compliance on 05/03/2016.
Violation Division: Riverside County Department of Env Health
Violation Program: HMRRP
Violation Source: CERS

Site ID: 364775
Site Name: Porter FRP, Inc
Violation Date: 02-02-2016
Citation: 22 CCR 12 66262.40(c) - California Code of Regulations, Title 22,
Chapter 12, Section(s) 66262.40(c)
Violation Description: Failure to determine if the waste generated is a hazardous waste and
to maintain analysis results for three years.

Violation Notes: Returned to compliance on 05/03/2016.
Violation Division: Riverside County Department of Env Health
Violation Program: HW
Violation Source: CERS

Site ID: 364775
Site Name: Porter FRP, Inc
Violation Date: 02-02-2016
Citation: 40 CFR 1 262.34(d)(5)(iii) - U.S. Code of Federal Regulations, Title
40, Chapter 1, Section(s) 262.34(d)(5)(iii)
Violation Description: Failure to ensure employees are familiar with the handling and
compliance of hazardous waste regulations and emergency response.

Violation Notes: Returned to compliance on 05/03/2016.
Violation Division: Riverside County Department of Env Health
Violation Program: HW
Violation Source: CERS

Site ID: 364775
Site Name: Porter FRP, Inc
Violation Date: 02-02-2016
Citation: HSC 6.11 25404.1 - California Health and Safety Code, Chapter 6.11,
Section(s) 25404.1
Violation Description: Failure to obtain and/or maintain an active hazardous waste generator
permit.

Violation Notes: Returned to compliance on 05/03/2016. The owner/operator has not
obtained a current permit. New facility.
Violation Division: Riverside County Department of Env Health
Violation Program: HW
Violation Source: CERS

Site ID: 364775
Site Name: Porter FRP, Inc
Violation Date: 02-02-2016
Citation: HSC 6.95 25505(a)(4) - California Health and Safety Code, Chapter
6.95, Section(s) 25505(a)(4)
Violation Description: Failure to provide initial and annual training to all employees in
safety procedures in the event of a release or threatened release of a
hazardous material or failure to document and maintain training
records for a minimum of three years.

Violation Notes: Returned to compliance on 05/03/2016.
Violation Division: Riverside County Department of Env Health
Violation Program: HMRRP
Violation Source: CERS

Map ID
Direction
Distance
Elevation

MAP FINDINGS

Site

Database(s)

EDR ID Number
EPA ID Number

PORTER FRP, INC (Continued)

S123513226

Site ID: 364775
Site Name: Porter FRP, Inc
Violation Date: 02-02-2016
Citation: HSC 6.95 Multiple - California Health and Safety Code, Chapter 6.95, Section(s) Multiple
Violation Description: Business Plan Program - Operations/Maintenance - General
Violation Notes: Returned to compliance on 05/03/2016. Propane bottles were observed unsecured at the time of inspection.
Violation Division: Riverside County Department of Env Health
Violation Program: HMRRP
Violation Source: CERS

Evaluation:

Eval General Type: Compliance Evaluation Inspection
Eval Date: 02-02-2016
Violations Found: Yes
Eval Type: Routine done by local agency
Eval Notes: Not reported
Eval Division: Riverside County Department of Env Health
Eval Program: HMRRP
Eval Source: CERS

Eval General Type: Other/Unknown
Eval Date: 05-03-2016
Violations Found: No
Eval Type: Other, not routine, done by local agency
Eval Notes: Not reported
Eval Division: Riverside County Department of Env Health
Eval Program: HMRRP
Eval Source: CERS

Eval General Type: Compliance Evaluation Inspection
Eval Date: 02-02-2016
Violations Found: Yes
Eval Type: Routine done by local agency
Eval Notes: Not reported
Eval Division: Riverside County Department of Env Health
Eval Program: HW
Eval Source: CERS

Enforcement Action:

Site ID: 364775
Site Name: Porter FRP, Inc
Site Address: 164 MALBERT ST BLDG B
Site City: PERRIS
Site Zip: 92570
Enf Action Date: 02-02-2016
Enf Action Type: Notice of Violation (Unified Program)
Enf Action Description: Notice of Violation Issued by the Inspector at the Time of Inspection
Enf Action Notes: Not reported
Enf Action Division: Riverside County Department of Env Health
Enf Action Program: HMRRP
Enf Action Source: CERS

Site ID: 364775
Site Name: Porter FRP, Inc

Map ID
Direction
Distance
Elevation

MAP FINDINGS

Site

Database(s)

EDR ID Number
EPA ID Number

PORTER FRP, INC (Continued)

S123513226

Site Address: 164 MALBERT ST BLDG B
Site City: PERRIS
Site Zip: 92570
Enf Action Date: 02-02-2016
Enf Action Type: Notice of Violation (Unified Program)
Enf Action Description: Notice of Violation Issued by the Inspector at the Time of Inspection
Enf Action Notes: Not reported
Enf Action Division: Riverside County Department of Env Health
Enf Action Program: HW
Enf Action Source: CERS

Affiliation:

Affiliation Type Desc: Facility Mailing Address
Entity Name: Mailing Address
Entity Title: Not reported
Affiliation Address: 164 Malbert St Bldg B
Affiliation City: Perris
Affiliation State: CA
Affiliation Country: Not reported
Affiliation Zip: 92570
Affiliation Phone: Not reported

Affiliation Type Desc: CUPA District
Entity Name: Riverside Cnty Env Health
Entity Title: Not reported
Affiliation Address: 4065 County Circle Drive, Room 104
Affiliation City: Riverside
Affiliation State: CA
Affiliation Country: Not reported
Affiliation Zip: 92503
Affiliation Phone: (951) 358-5055

Affiliation Type Desc: Legal Owner
Entity Name: Dwain Porter
Entity Title: Not reported
Affiliation Address: 164 Malbert St Bldg B
Affiliation City: Perris
Affiliation State: CA
Affiliation Country: United States
Affiliation Zip: 92570
Affiliation Phone: (951) 940-9090

Affiliation Type Desc: Operator
Entity Name: Dwain Porter
Entity Title: Not reported
Affiliation Address: Not reported
Affiliation City: Not reported
Affiliation State: Not reported
Affiliation Country: Not reported
Affiliation Zip: Not reported
Affiliation Phone: (951) 940-9090

Affiliation Type Desc: Parent Corporation
Entity Name: Porter FRP, Inc
Entity Title: Not reported
Affiliation Address: Not reported
Affiliation City: Not reported

Map ID
Direction
Distance
Elevation

MAP FINDINGS

Site

Database(s)

EDR ID Number
EPA ID Number

PORTER FRP, INC (Continued)

S123513226

Affiliation State: Not reported
Affiliation Country: Not reported
Affiliation Zip: Not reported
Affiliation Phone: Not reported

Affiliation Type Desc: Property Owner
Entity Name: Hilltop Group, Inc.
Entity Title: Not reported
Affiliation Address: 807 East Mission Road
Affiliation City: San Marcos
Affiliation State: CA
Affiliation Country: United States
Affiliation Zip: 92069
Affiliation Phone: (760) 744-9040

Affiliation Type Desc: Document Preparer
Entity Name: Dwain Porter
Entity Title: Not reported
Affiliation Address: Not reported
Affiliation City: Not reported
Affiliation State: Not reported
Affiliation Country: Not reported
Affiliation Zip: Not reported
Affiliation Phone: Not reported

Affiliation Type Desc: Environmental Contact
Entity Name: Dwain Porter
Entity Title: Not reported
Affiliation Address: 164 Malbert St Bldg B
Affiliation City: Perris
Affiliation State: CA
Affiliation Country: Not reported
Affiliation Zip: 92570
Affiliation Phone: Not reported

Affiliation Type Desc: Identification Signer
Entity Name: Dwain Porter
Entity Title: President
Affiliation Address: Not reported
Affiliation City: Not reported
Affiliation State: Not reported
Affiliation Country: Not reported
Affiliation Zip: Not reported
Affiliation Phone: Not reported

CERS:
Name: PORTER FRP, INC
Address: 164 MALBERT ST BLDG B
City,State,Zip: PERRIS, CA 92570
Site ID: 364775
CERS ID: 10660867
CERS Description: Chemical Storage Facilities

Violations:
Site ID: 364775
Site Name: Porter FRP, Inc

Map ID
Direction
Distance
Elevation

MAP FINDINGS

Site

Database(s)

EDR ID Number
EPA ID Number

PORTER FRP, INC (Continued)

S123513226

Violation Date: 02-02-2016
Citation: HSC 6.95 Multiple - California Health and Safety Code, Chapter 6.95, Section(s) Multiple
Violation Description: Business Plan Program - Administration/Documentation - General
Violation Notes: Returned to compliance on 05/03/2016. The owner/operator has not obtained a current permit. New facility
Violation Division: Riverside County Department of Env Health
Violation Program: HMRRP
Violation Source: CERS

Site ID: 364775
Site Name: Porter FRP, Inc
Violation Date: 02-02-2016
Citation: 40 CFR 1 262.34(d)(5)(ii) - U.S. Code of Federal Regulations, Title 40, Chapter 1, Section(s) 262.34(d)(5)(ii)
Violation Description: Failure to post, next to the telephone, Emergency Information (SQG) containing the location of emergency equipment, contact names and numbers.
Violation Notes: Returned to compliance on 05/03/2016.
Violation Division: Riverside County Department of Env Health
Violation Program: HW
Violation Source: CERS

Site ID: 364775
Site Name: Porter FRP, Inc
Violation Date: 02-02-2016
Citation: HSC 6.95 25508(a)(1) - California Health and Safety Code, Chapter 6.95, Section(s) 25508(a)(1)
Violation Description: Failure to complete and electronically submit hazardous material inventory information for all reportable hazardous materials on site at or above reportable quantities.
Violation Notes: Returned to compliance on 05/03/2016.
Violation Division: Riverside County Department of Env Health
Violation Program: HMRRP
Violation Source: CERS

Site ID: 364775
Site Name: Porter FRP, Inc
Violation Date: 02-02-2016
Citation: 40 CFR 1 265.31 - U.S. Code of Federal Regulations, Title 40, Chapter 1, Section(s) 265.31
Violation Description: Failure to maintain and operate the facility to minimize the possibility of a fire, explosion, or any unplanned sudden or non-sudden release of hazardous waste or hazardous waste constituents to the air, soil, or surface water which could threaten human health or the environment..
Violation Notes: Returned to compliance on 05/03/2016.
Violation Division: Riverside County Department of Env Health
Violation Program: HW
Violation Source: CERS

Site ID: 364775
Site Name: Porter FRP, Inc
Violation Date: 02-02-2016
Citation: 19 CCR 6.95 25508(a)(1) - California Code of Regulations, Title 19, Chapter 6.95, Section(s) 25508(a)(1)
Violation Description: Failure to complete and electronically submit the Business Activities

Map ID
Direction
Distance
Elevation

MAP FINDINGS

Site

Database(s)

EDR ID Number
EPA ID Number

PORTER FRP, INC (Continued)

S123513226

Page and/or Business Owner Operator Identification Page.
Violation Notes: Returned to compliance on 05/03/2016.
Violation Division: Riverside County Department of Env Health
Violation Program: HMRRP
Violation Source: CERS

Site ID: 364775
Site Name: Porter FRP, Inc
Violation Date: 02-02-2016
Citation: HSC 6.95 25507 - California Health and Safety Code, Chapter 6.95, Section(s) 25507
Violation Description: Failure to adequately establish and implement a business plan when storing/handling a hazardous material at or above reportable quantities.
Violation Notes: Returned to compliance on 05/03/2016.
Violation Division: Riverside County Department of Env Health
Violation Program: HMRRP
Violation Source: CERS

Site ID: 364775
Site Name: Porter FRP, Inc
Violation Date: 02-02-2016
Citation: HSC 6.95 Multiple - California Health and Safety Code, Chapter 6.95, Section(s) Multiple
Violation Description: Business Plan Program - Administration/Documentation - General
Violation Notes: Returned to compliance on 05/03/2016. An HMBEP was unavailable at the time of inspection. New facility.
Violation Division: Riverside County Department of Env Health
Violation Program: HMRRP
Violation Source: CERS

Site ID: 364775
Site Name: Porter FRP, Inc
Violation Date: 02-02-2016
Citation: HSC 6.95 25508(a)(1) - California Health and Safety Code, Chapter 6.95, Section(s) 25508(a)(1)
Violation Description: Failure to establish and electronically submit an adequate training program in safety procedures in the event of a release or threatened release of a hazardous material.
Violation Notes: Returned to compliance on 05/03/2016.
Violation Division: Riverside County Department of Env Health
Violation Program: HMRRP
Violation Source: CERS

Site ID: 364775
Site Name: Porter FRP, Inc
Violation Date: 02-02-2016
Citation: HSC 6.95 25508(a)(1) - California Health and Safety Code, Chapter 6.95, Section(s) 25508(a)(1)
Violation Description: Failure to complete and electronically submit a site map with all required content.
Violation Notes: Returned to compliance on 05/03/2016.
Violation Division: Riverside County Department of Env Health
Violation Program: HMRRP
Violation Source: CERS

Site ID: 364775

Map ID
Direction
Distance
Elevation

MAP FINDINGS

Site

Database(s)

EDR ID Number
EPA ID Number

PORTER FRP, INC (Continued)

S123513226

Site Name: Porter FRP, Inc
Violation Date: 02-02-2016
Citation: HSC 6.95 25508(d) - California Health and Safety Code, Chapter 6.95, Section(s) 25508(d)
Violation Description: Failure to complete and/or electronically submit a business plan when storing/handling a hazardous material at or above reportable quantities.
Violation Notes: Returned to compliance on 05/03/2016.
Violation Division: Riverside County Department of Env Health
Violation Program: HMRRP
Violation Source: CERS

Site ID: 364775
Site Name: Porter FRP, Inc
Violation Date: 02-02-2016
Citation: HSC 6.95 25508(a)(1) - California Health and Safety Code, Chapter 6.95, Section(s) 25508(a)(1)
Violation Description: Failure to establish and electronically submit an adequate emergency response plan and procedures for a release or threatened release of a hazardous material.
Violation Notes: Returned to compliance on 05/03/2016.
Violation Division: Riverside County Department of Env Health
Violation Program: HMRRP
Violation Source: CERS

Site ID: 364775
Site Name: Porter FRP, Inc
Violation Date: 02-02-2016
Citation: 22 CCR 12 66262.40(c) - California Code of Regulations, Title 22, Chapter 12, Section(s) 66262.40(c)
Violation Description: Failure to determine if the waste generated is a hazardous waste and to maintain analysis results for three years.
Violation Notes: Returned to compliance on 05/03/2016.
Violation Division: Riverside County Department of Env Health
Violation Program: HW
Violation Source: CERS

Site ID: 364775
Site Name: Porter FRP, Inc
Violation Date: 02-02-2016
Citation: 40 CFR 1 262.34(d)(5)(iii) - U.S. Code of Federal Regulations, Title 40, Chapter 1, Section(s) 262.34(d)(5)(iii)
Violation Description: Failure to ensure employees are familiar with the handling and compliance of hazardous waste regulations and emergency response.
Violation Notes: Returned to compliance on 05/03/2016.
Violation Division: Riverside County Department of Env Health
Violation Program: HW
Violation Source: CERS

Site ID: 364775
Site Name: Porter FRP, Inc
Violation Date: 02-02-2016
Citation: HSC 6.11 25404.1 - California Health and Safety Code, Chapter 6.11, Section(s) 25404.1
Violation Description: Failure to obtain and/or maintain an active hazardous waste generator permit.
Violation Notes: Returned to compliance on 05/03/2016. The owner/operator has mot

Map ID
Direction
Distance
Elevation

MAP FINDINGS

Site

Database(s)

EDR ID Number
EPA ID Number

PORTER FRP, INC (Continued)

S123513226

obtained a current permit. New facility.
Violation Division: Riverside County Department of Env Health
Violation Program: HW
Violation Source: CERS

Site ID: 364775
Site Name: Porter FRP, Inc
Violation Date: 02-02-2016
Citation: HSC 6.95 25505(a)(4) - California Health and Safety Code, Chapter 6.95, Section(s) 25505(a)(4)
Violation Description: Failure to provide initial and annual training to all employees in safety procedures in the event of a release or threatened release of a hazardous material or failure to document and maintain training records for a minimum of three years.

Violation Notes: Returned to compliance on 05/03/2016.
Violation Division: Riverside County Department of Env Health
Violation Program: HMRRP
Violation Source: CERS

Site ID: 364775
Site Name: Porter FRP, Inc
Violation Date: 02-02-2016
Citation: HSC 6.95 Multiple - California Health and Safety Code, Chapter 6.95, Section(s) Multiple
Violation Description: Business Plan Program - Operations/Maintenance - General
Violation Notes: Returned to compliance on 05/03/2016. Propane bottles were observed unsecured at the time of inspection.

Violation Division: Riverside County Department of Env Health
Violation Program: HMRRP
Violation Source: CERS

Evaluation:
Eval General Type: Compliance Evaluation Inspection
Eval Date: 02-02-2016
Violations Found: Yes
Eval Type: Routine done by local agency
Eval Notes: Not reported
Eval Division: Riverside County Department of Env Health
Eval Program: HMRRP
Eval Source: CERS

Eval General Type: Other/Unknown
Eval Date: 05-03-2016
Violations Found: No
Eval Type: Other, not routine, done by local agency
Eval Notes: Not reported
Eval Division: Riverside County Department of Env Health
Eval Program: HMRRP
Eval Source: CERS

Eval General Type: Compliance Evaluation Inspection
Eval Date: 02-02-2016
Violations Found: Yes
Eval Type: Routine done by local agency
Eval Notes: Not reported
Eval Division: Riverside County Department of Env Health
Eval Program: HW

Map ID
Direction
Distance
Elevation

MAP FINDINGS

Site

Database(s)

EDR ID Number
EPA ID Number

PORTER FRP, INC (Continued)

S123513226

Eval Source: CERS

Enforcement Action:
Site ID: 364775
Site Name: Porter FRP, Inc
Site Address: 164 MALBERT ST BLDG B
Site City: PERRIS
Site Zip: 92570
Enf Action Date: 02-02-2016
Enf Action Type: Notice of Violation (Unified Program)
Enf Action Description: Notice of Violation Issued by the Inspector at the Time of Inspection
Enf Action Notes: Not reported
Enf Action Division: Riverside County Department of Env Health
Enf Action Program: HMRRP
Enf Action Source: CERS

Site ID: 364775
Site Name: Porter FRP, Inc
Site Address: 164 MALBERT ST BLDG B
Site City: PERRIS
Site Zip: 92570
Enf Action Date: 02-02-2016
Enf Action Type: Notice of Violation (Unified Program)
Enf Action Description: Notice of Violation Issued by the Inspector at the Time of Inspection
Enf Action Notes: Not reported
Enf Action Division: Riverside County Department of Env Health
Enf Action Program: HW
Enf Action Source: CERS

Affiliation:
Affiliation Type Desc: Facility Mailing Address
Entity Name: Mailing Address
Entity Title: Not reported
Affiliation Address: 164 Malbert St Bldg B
Affiliation City: Perris
Affiliation State: CA
Affiliation Country: Not reported
Affiliation Zip: 92570
Affiliation Phone: Not reported

Affiliation Type Desc: CUPA District
Entity Name: Riverside Cnty Env Health
Entity Title: Not reported
Affiliation Address: 4065 County Circle Drive, Room 104
Affiliation City: Riverside
Affiliation State: CA
Affiliation Country: Not reported
Affiliation Zip: 92503
Affiliation Phone: (951) 358-5055

Affiliation Type Desc: Legal Owner
Entity Name: Dwain Porter
Entity Title: Not reported
Affiliation Address: 164 Malbert St Bldg B
Affiliation City: Perris
Affiliation State: CA

Map ID
Direction
Distance
Elevation

MAP FINDINGS

Site

Database(s)

EDR ID Number
EPA ID Number

PORTER FRP, INC (Continued)

S123513226

Affiliation Country: United States
Affiliation Zip: 92570
Affiliation Phone: (951) 940-9090

Affiliation Type Desc: Operator
Entity Name: Dwain Porter
Entity Title: Not reported
Affiliation Address: Not reported
Affiliation City: Not reported
Affiliation State: Not reported
Affiliation Country: Not reported
Affiliation Zip: Not reported
Affiliation Phone: (951) 940-9090

Affiliation Type Desc: Parent Corporation
Entity Name: Porter FRP, Inc
Entity Title: Not reported
Affiliation Address: Not reported
Affiliation City: Not reported
Affiliation State: Not reported
Affiliation Country: Not reported
Affiliation Zip: Not reported
Affiliation Phone: Not reported

Affiliation Type Desc: Property Owner
Entity Name: Hilltop Group, Inc.
Entity Title: Not reported
Affiliation Address: 807 East Mission Road
Affiliation City: San Marcos
Affiliation State: CA
Affiliation Country: United States
Affiliation Zip: 92069
Affiliation Phone: (760) 744-9040

Affiliation Type Desc: Document Preparer
Entity Name: Dwain Porter
Entity Title: Not reported
Affiliation Address: Not reported
Affiliation City: Not reported
Affiliation State: Not reported
Affiliation Country: Not reported
Affiliation Zip: Not reported
Affiliation Phone: Not reported

Affiliation Type Desc: Environmental Contact
Entity Name: Dwain Porter
Entity Title: Not reported
Affiliation Address: 164 Malbert St Bldg B
Affiliation City: Perris
Affiliation State: CA
Affiliation Country: Not reported
Affiliation Zip: 92570
Affiliation Phone: Not reported

Affiliation Type Desc: Identification Signer
Entity Name: Dwain Porter
Entity Title: President

Map ID
Direction
Distance
Elevation

MAP FINDINGS

Site

Database(s)

EDR ID Number
EPA ID Number

PORTER FRP, INC (Continued)

S123513226

Affiliation Address: Not reported
Affiliation City: Not reported
Affiliation State: Not reported
Affiliation Country: Not reported
Affiliation Zip: Not reported
Affiliation Phone: Not reported

B9
ESE
< 1/8
0.084 mi.
444 ft.

PORTER SITE CONCEALMENT

RCRA NonGen / NLR

1024846881
CAL000401397

164 MALBERT ST
PERRIS, CA 92570

Site 5 of 6 in cluster B

Relative:
Lower
Actual:
1431 ft.

RCRA NonGen / NLR:
Date form received by agency: 10/20/2014
Facility name: PORTER SITE CONCEALMENT
Facility address: 164 MALBERT ST
PERRIS, CA 92570
EPA ID: CAL000401397
Contact: DWAIN PORTER
Contact address: 164 MALBERT ST BLDG B
PERRIS, CA 92570
Contact country: Not reported
Contact telephone: 951-940-9090
Contact email: CATERINA@PORTERRF.COM
EPA Region: 09
Classification: Non-Generator
Description: Handler: Non-Generators do not presently generate hazardous waste

Owner/Operator Summary:

Owner/operator name: DWAIN PORTER
Owner/operator address: 164 MALBERT ST BLDG B
PERRIS, CA 92570
Owner/operator country: Not reported
Owner/operator telephone: 951-940-9090
Owner/operator email: Not reported
Owner/operator fax: Not reported
Owner/operator extension: Not reported
Legal status: Other
Owner/Operator Type: Owner
Owner/Op start date: Not reported
Owner/Op end date: Not reported

Owner/operator name: DWAIN PORTER
Owner/operator address: 164 MALBERT ST BLDG B
PERRIS, CA 92570
Owner/operator country: Not reported
Owner/operator telephone: 951-940-9090
Owner/operator email: Not reported
Owner/operator fax: Not reported
Owner/operator extension: Not reported
Legal status: Other
Owner/Operator Type: Operator
Owner/Op start date: Not reported
Owner/Op end date: Not reported

Map ID
Direction
Distance
Elevation

MAP FINDINGS

Site

Database(s)

EDR ID Number
EPA ID Number

PORTER SITE CONCEALMENT (Continued)

1024846881

Handler Activities Summary:

U.S. importer of hazardous waste: No
Mixed waste (haz. and radioactive): No
Recycler of hazardous waste: No
Transporter of hazardous waste: Yes
Treater, storer or disposer of HW: No
Underground injection activity: No
On-site burner exemption: No
Furnace exemption: No
Used oil fuel burner: No
Used oil processor: No
User oil refiner: No
Used oil fuel marketer to burner: No
Used oil Specification marketer: No
Used oil transfer facility: No
Used oil transporter: No

Violation Status: No violations found

B10
ESE
< 1/8
0.118 mi.
622 ft.

AMERICAN UTILITIES CO INC
144 MALBERT STE A
PERRIS, CA 92570
Site 6 of 6 in cluster B

RCRA NonGen / NLR **1000978285**
FINDS **CA0001003334**
ECHO

Relative:
Lower

RCRA NonGen / NLR:

Actual:
1430 ft.

Date form received by agency: 01/10/1995
Facility name: AMERICAN UTILITIES CO INC
Facility address: 144 MALBERT STE A
PERRIS, CA 92570
EPA ID: CA0001003334
Mailing address: MALBERT STE A
PERRIS, CA 92570
Contact: CHRIS TREAT
Contact address: 144 MALBERT STE A
PERRIS, CA 92570
Contact country: US
Contact telephone: 909-943-7000
Contact email: Not reported
EPA Region: 09
Classification: Non-Generator
Description: Handler: Non-Generators do not presently generate hazardous waste

Owner/Operator Summary:

Owner/operator name: GREG FARKAS
Owner/operator address: 144 MALBERT STE A
PERRIS, CA 92570
Owner/operator country: Not reported
Owner/operator telephone: 909-943-7000
Owner/operator email: Not reported
Owner/operator fax: Not reported
Owner/operator extension: Not reported
Legal status: Private
Owner/Operator Type: Owner
Owner/Op start date: Not reported
Owner/Op end date: Not reported

Map ID
Direction
Distance
Elevation

MAP FINDINGS

Site

Database(s)

EDR ID Number
EPA ID Number

AMERICAN UTILITIES CO INC (Continued)

1000978285

Handler Activities Summary:

U.S. importer of hazardous waste: No
Mixed waste (haz. and radioactive): No
Recycler of hazardous waste: No
Transporter of hazardous waste: Yes
Treater, storer or disposer of HW: No
Underground injection activity: No
On-site burner exemption: No
Furnace exemption: No
Used oil fuel burner: No
Used oil processor: No
User oil refiner: No
Used oil fuel marketer to burner: No
Used oil Specification marketer: No
Used oil transfer facility: No
Used oil transporter: No

Violation Status: No violations found

FINDS:

Registry ID: 110002622421

Environmental Interest/Information System

RCRAInfo is a national information system that supports the Resource Conservation and Recovery Act (RCRA) program through the tracking of events and activities related to facilities that generate, transport, and treat, store, or dispose of hazardous waste. RCRAInfo allows RCRA program staff to track the notification, permit, compliance, and corrective action activities required under RCRA.

[Click this hyperlink](#) while viewing on your computer to access additional FINDS: detail in the EDR Site Report.

ECHO:

Envid: 1000978285
Registry ID: 110002622421
DFR URL: <http://echo.epa.gov/detailed-facility-report?fid=110002622421>

C11
SSE
1/8-1/4
0.136 mi.
716 ft.

TRUJILLO MILK CARRIERS INC
204 MOUNTAIN AVE
PERRIS, CA 92570

RCRA NonGen / NLR **1024849800**
CAL000406848

Site 1 of 2 in cluster C

Relative:
Lower
Actual:
1430 ft.

RCRA NonGen / NLR:
Date form received by agency: 05/14/2015
Facility name: TRUJILLO MILK CARRIERS INC
Facility address: 204 MOUNTAIN AVE
PERRIS, CA 92570
EPA ID: CAL000406848
Contact: CARLOS TRUJILLO
Contact address: 131 GOLDENROD AVE
PERRIS, CA 92570
Contact country: Not reported
Contact telephone: 951-264-4215

Map ID
Direction
Distance
Elevation

MAP FINDINGS

Site

Database(s)

EDR ID Number
EPA ID Number

TRUJILLO MILK CARRIERS INC (Continued)

1024849800

Contact email: ALONSO_TMC_INC@YAHOO.COM
EPA Region: 09
Classification: Non-Generator
Description: Handler: Non-Generators do not presently generate hazardous waste

Owner/Operator Summary:

Owner/operator name: CARLOS TRUJILLO
Owner/operator address: 204 MOUNTAIN AVE
PERRIS, CA 92570

Owner/operator country: Not reported
Owner/operator telephone: 951-264-4215
Owner/operator email: Not reported
Owner/operator fax: Not reported
Owner/operator extension: Not reported
Legal status: Other
Owner/Operator Type: Owner
Owner/Op start date: Not reported
Owner/Op end date: Not reported

Owner/operator name: CARLOS TRUJILLO
Owner/operator address: 131 GOLDENROD AVE
PERRIS, CA 92570

Owner/operator country: Not reported
Owner/operator telephone: 951-264-4215
Owner/operator email: Not reported
Owner/operator fax: Not reported
Owner/operator extension: Not reported
Legal status: Other
Owner/Operator Type: Operator
Owner/Op start date: Not reported
Owner/Op end date: Not reported

Handler Activities Summary:

U.S. importer of hazardous waste: No
Mixed waste (haz. and radioactive): No
Recycler of hazardous waste: No
Transporter of hazardous waste: Yes
Treater, storer or disposer of HW: No
Underground injection activity: No
On-site burner exemption: No
Furnace exemption: No
Used oil fuel burner: No
Used oil processor: No
User oil refiner: No
Used oil fuel marketer to burner: No
Used oil Specification marketer: No
Used oil transfer facility: No
Used oil transporter: No

Violation Status: No violations found

MAP FINDINGS

Map ID
Direction
Distance
Elevation

Site

Database(s)

EDR ID Number
EPA ID Number

D12
NNE
1/8-1/4
0.147 mi.
774 ft.

C R & R, INC.
1706 GOETZ RD
PERRIS, CA 92570

Site 1 of 7 in cluster D

UST **U003948806**
N/A

Relative:
Lower

Actual:
1433 ft.

UST:
Name: C R & R, INC.
Address: 1706 GOETZ RD
City,State,Zip: PERRIS, CA 92570
Facility ID: FA0019901
Permitting Agency: Riverside County Department of Environmental Health
Latitude: 33.76963
Longitude: -117.22683

RIVERSIDE CO. UST:
Name: C R & R, INC.
Address: 1706 GOETZ RD
City,State,Zip: PERRIS, CA 92570
Region: RIVERSIDE
Total Tanks: 2

D13
NNE
1/8-1/4
0.147 mi.
774 ft.

CR&R INC
1706 GOETZ RD
PERRIS, CA 92570

Site 2 of 7 in cluster D

RCRA NonGen / NLR **1024800375**
CAL000219748

Relative:
Lower

Actual:
1433 ft.

RCRA NonGen / NLR:
Date form received by agency: 06/19/2000
Facility name: CR&R INC
Facility address: 1706 GOETZ RD
PERRIS, CA 92570-6274

EPA ID: CAL000219748
Mailing address: PO BOX 1208
PERRIS, CA 92572-0000

Contact: MICKEY MONROY
Contact address: 1706 GOETZ RD
PERRIS, CA 92571

Contact country: Not reported
Contact telephone: 800-755-8112
Contact email: MICKEYM@CRRMAIL.COM
EPA Region: 09
Classification: Non-Generator
Description: Handler: Non-Generators do not presently generate hazardous waste

Owner/Operator Summary:
Owner/operator name: CR&R INC
Owner/operator address: 11292 WESTERN AVE
STANTON, CA 90680

Owner/operator country: Not reported
Owner/operator telephone: 800-826-9677
Owner/operator email: Not reported
Owner/operator fax: Not reported
Owner/operator extension: Not reported
Legal status: Other
Owner/Operator Type: Owner
Owner/Op start date: Not reported
Owner/Op end date: Not reported

Map ID
 Direction
 Distance
 Elevation

MAP FINDINGS

Site

Database(s)

EDR ID Number
 EPA ID Number

CR&R INC (Continued)

1024800375

Owner/operator name: MICKEY MONROY
 Owner/operator address: 1706 GOETZ RD
 PERRIS, CA 92571
 Owner/operator country: Not reported
 Owner/operator telephone: 800-755-8112
 Owner/operator email: Not reported
 Owner/operator fax: Not reported
 Owner/operator extension: Not reported
 Legal status: Other
 Owner/Operator Type: Operator
 Owner/Op start date: Not reported
 Owner/Op end date: Not reported

Handler Activities Summary:

U.S. importer of hazardous waste: No
 Mixed waste (haz. and radioactive): No
 Recycler of hazardous waste: No
 Transporter of hazardous waste: Yes
 Treater, storer or disposer of HW: No
 Underground injection activity: No
 On-site burner exemption: No
 Furnace exemption: No
 Used oil fuel burner: No
 Used oil processor: No
 User oil refiner: No
 Used oil fuel marketer to burner: No
 Used oil Specification marketer: No
 Used oil transfer facility: No
 Used oil transporter: No

Violation Status: No violations found

D14
NNE
1/8-1/4
0.147 mi.
774 ft.

CR R INC PERRIS FACILITY
1706 GOETZ RD
PERRIS, CA 92570
Site 3 of 7 in cluster D

SWF/LF **S105093394**
NPDES **N/A**
WDS
CIWQS
CERS

Relative:
Lower
Actual:
1433 ft.

SWF/LF (SWIS):
 Name: PERRIS TRANSFER STATION AND MRF
 Address: 1706 GOETZ ROAD
 City,State,Zip: PERRIS, CA
 Facility ID: 33-AA-0239
 Lat/Long: 33.77019 / -117.2294
 Owner Name: CR&R Incorporated
 Owner Telephone: 7148269049
 Owner Address: Not reported
 Owner Address2: 11292 Western Avenue
 Owner City,St,Zip: Stanton, CA 90680
 Operational Status: Active
 Operator: CR&R Incorporated
 Operator Phone: 7148269049
 Operator Address: Not reported
 Operator Address2: 11292 Western Avenue
 Operator City,St,Zip: Stanton, CA 90680
 Permit Date: 11/26/2012
 Permit Status: Permitted
 Permitted Acreage: Not reported

Map ID
Direction
Distance
Elevation

MAP FINDINGS

Site

Database(s)

EDR ID Number
EPA ID Number

CR R INC PERRIS FACILITY (Continued)

S105093394

Activity: Chipping and Grinding Activity Fac./ Op.
Regulation Status: Permitted
Landuse Name: Industrial
GIS Source: Map
Category: Composting
Unit Number: 03
Inspection Frequency: Monthly
Accepted Waste: Green Materials
Closure Date: Not reported
Closure Type: Not reported
Disposal Acreage: Not reported
SWIS Num: 33-AA-0239
Waste Discharge Requirement Num: Not reported
Program Type: Not reported
Permitted Throughput with Units: 400
Actual Throughput with Units: Tons/day
Permitted Capacity with Units: Not reported
Remaining Capacity: Not reported
Remaining Capacity with Units: Not reported
Lat/Long: 33.77019 / -117.2294

Name: PERRIS TRANSFER STATION AND MRF
Address: 1706 GOETZ ROAD
City,State,Zip: PERRIS, CA
Facility ID: 33-AA-0239
Lat/Long: 33.77019 / -117.2294
Owner Name: CR&R Incorporated
Owner Telephone: 7148269049
Owner Address: Not reported
Owner Address2: 11292 Western Avenue
Owner City,St,Zip: Stanton, CA 90680
Operational Status: Active
Operator: CR&R Incorporated
Operator Phone: 7148269049
Operator Address: Not reported
Operator Address2: 11292 Western Avenue
Operator City,St,Zip: Stanton, CA 90680
Permit Date: 11/26/2012
Permit Status: Permitted
Permitted Acreage: Not reported
Activity: Large Volume In-Vessel Digestion
Regulation Status: Permitted
Landuse Name: Industrial
GIS Source: Map
Category: In-Vessel Digestion
Unit Number: 06
Inspection Frequency: Monthly
Accepted Waste: Not reported
Closure Date: Not reported
Closure Type: Not reported
Disposal Acreage: Not reported
SWIS Num: 33-AA-0239
Waste Discharge Requirement Num: Not reported
Program Type: Not reported
Permitted Throughput with Units: 150
Actual Throughput with Units: Tons/day
Permitted Capacity with Units: Not reported

Map ID
Direction
Distance
Elevation

MAP FINDINGS

Site

Database(s)

EDR ID Number
EPA ID Number

CR R INC PERRIS FACILITY (Continued)

S105093394

Remaining Capacity: Not reported
Remaining Capacity with Units: Not reported
Lat/Long: 33.77019 / -117.2294

Name: PERRIS TRANSFER STATION AND MRF
Address: 1706 GOETZ ROAD
City,State,Zip: PERRIS, CA
Facility ID: 33-AA-0239
Lat/Long: 33.77019 / -117.2294
Owner Name: CR&R Incorporated
Owner Telephone: 7148269049
Owner Address: Not reported
Owner Address2: 11292 Western Avenue
Owner City,St,Zip: Stanton, CA 90680
Operational Status: Active
Operator: CR&R Incorporated
Operator Phone: 7148269049
Operator Address: Not reported
Operator Address2: 11292 Western Avenue
Operator City,St,Zip: Stanton, CA 90680
Permit Date: 11/26/2012
Permit Status: Permitted
Permitted Acreage: \$52.20
Activity: Large Volume Transfer/Proc Facility
Regulation Status: Permitted
Landuse Name: Industrial
GIS Source: Map
Category: Transfer/Processing
Unit Number: 01
Inspection Frequency: Monthly
Accepted Waste: Green Materials,Mixed municipal
Closure Date: Not reported
Closure Type: Not reported
Disposal Acreage: Not reported
SWIS Num: 33-AA-0239
Waste Discharge Requirement Num: Not reported
Program Type: MRF
Permitted Throughput with Units: 3000
Actual Throughput with Units: Tons/day
Permitted Capacity with Units: 3287
Remaining Capacity: Not reported
Remaining Capacity with Units: Tons/day
Lat/Long: 33.77019 / -117.2294

Name: PERRIS TRANSFER STATION AND MRF
Address: 1706 GOETZ ROAD
City,State,Zip: PERRIS, CA
Facility ID: 33-AA-0239
Lat/Long: 33.77019 / -117.2294
Owner Name: CR&R Incorporated
Owner Telephone: 7148269049
Owner Address: Not reported
Owner Address2: 11292 Western Avenue
Owner City,St,Zip: Stanton, CA 90680
Operational Status: Active
Operator: CR&R Incorporated
Operator Phone: 7148269049

Map ID
Direction
Distance
Elevation

MAP FINDINGS

Site

Database(s)

EDR ID Number
EPA ID Number

CR R INC PERRIS FACILITY (Continued)

S105093394

Operator Address: Not reported
Operator Address2: 11292 Western Avenue
Operator City,St,Zip: Stanton, CA 90680
Permit Date: 11/26/2012
Permit Status: Permitted
Permitted Acreage: Not reported
Activity: Medium Vol CDI Debris Proc. Fac.
Regulation Status: Permitted
Landuse Name: Industrial
GIS Source: Map
Category: Transfer/Processing
Unit Number: 04
Inspection Frequency: Monthly
Accepted Waste: Construction/demolition
Closure Date: Not reported
Closure Type: Not reported
Disposal Acreage: Not reported
SWIS Num: 33-AA-0239
Waste Discharge Requirement Num: Not reported
Program Type: Not reported
Permitted Throughput with Units: 400
Actual Throughput with Units: Tons/day
Permitted Capacity with Units: Not reported
Remaining Capacity: Not reported
Remaining Capacity with Units: Not reported
Lat/Long: 33.77019 / -117.2294

NPDES:

Name: CR R INC PERRIS FACILITY
Address: 1706 GOETZ RD
City,State,Zip: PERRIS, CA 92570
Facility Status: Not reported
NPDES Number: Not reported
Region: Not reported
Agency Number: Not reported
Regulatory Measure ID: Not reported
Place ID: Not reported
Order Number: Not reported
WDID: 8 33I009324
Regulatory Measure Type: Industrial
Program Type: Not reported
Adoption Date Of Regulatory Measure: Not reported
Effective Date Of Regulatory Measure: Not reported
Termination Date Of Regulatory Measure: Not reported
Expiration Date Of Regulatory Measure: Not reported
Discharge Address: Not reported
Discharge Name: Not reported
Discharge City: Not reported
Discharge State: Not reported
Discharge Zip: Not reported
Status: Active
Status Date: 11/14/1992
Operator Name: CR R Inc Perris Facility
Operator Address: PO BOX 1208
Operator City: Perris
Operator State: California
Operator Zip: 92572

Map ID
Direction
Distance
Elevation

MAP FINDINGS

Site

Database(s)

EDR ID Number
EPA ID Number

CR R INC PERRIS FACILITY (Continued)

S105093394

NPDES as of 03/2018:

NPDES Number:	CAS000001
Status:	Active
Agency Number:	0
Region:	8
Regulatory Measure ID:	210765
Order Number:	97-03-DWQ
Regulatory Measure Type:	Enrollee
Place ID:	Not reported
WDID:	8 33I009324
Program Type:	Industrial
Adoption Date Of Regulatory Measure:	Not reported
Effective Date Of Regulatory Measure:	11/14/1992
Expiration Date Of Regulatory Measure:	Not reported
Termination Date Of Regulatory Measure:	Not reported
Discharge Name:	CR R Inc Perris Facility
Discharge Address:	PO BOX 1208
Discharge City:	Perris
Discharge State:	California
Discharge Zip:	92572
Received Date:	Not reported
Processed Date:	Not reported
Status:	Not reported
Status Date:	Not reported
Place Size:	Not reported
Place Size Unit:	Not reported
Contact:	Not reported
Contact Title:	Not reported
Contact Phone:	Not reported
Contact Phone Ext:	Not reported
Contact Email:	Not reported
Operator Name:	Not reported
Operator Address:	Not reported
Operator City:	Not reported
Operator State:	Not reported
Operator Zip:	Not reported
Operator Contact:	Not reported
Operator Contact Title:	Not reported
Operator Contact Phone:	Not reported
Operator Contact Phone Ext:	Not reported
Operator Contact Email:	Not reported
Operator Type:	Not reported
Developer:	Not reported
Developer Address:	Not reported
Developer City:	Not reported
Developer State:	Not reported
Developer Zip:	Not reported
Developer Contact:	Not reported
Developer Contact Title:	Not reported
Constype Linear Utility Ind:	Not reported
Emergency Phone:	Not reported
Emergency Phone Ext:	Not reported
Constype Above Ground Ind:	Not reported
Constype Below Ground Ind:	Not reported
Constype Cable Line Ind:	Not reported
Constype Comm Line Ind:	Not reported
Constype Commercial Ind:	Not reported

Map ID
Direction
Distance
Elevation

MAP FINDINGS

Site

Database(s)

EDR ID Number
EPA ID Number

CR R INC PERRIS FACILITY (Continued)

S105093394

Constype Electrical Line Ind:	Not reported
Constype Gas Line Ind:	Not reported
Constype Industrial Ind:	Not reported
Constype Other Description:	Not reported
Constype Other Ind:	Not reported
Constype Recons Ind:	Not reported
Constype Residential Ind:	Not reported
Constype Transport Ind:	Not reported
Constype Utility Description:	Not reported
Constype Utility Ind:	Not reported
Constype Water Sewer Ind:	Not reported
Dir Discharge Uswater Ind:	Not reported
Receiving Water Name:	Not reported
Certifier:	Not reported
Certifier Title:	Not reported
Certification Date:	Not reported
Primary Sic:	Not reported
Secondary Sic:	Not reported
Tertiary Sic:	Not reported
NPDES Number:	Not reported
Status:	Not reported
Agency Number:	Not reported
Region:	8
Regulatory Measure ID:	210765
Order Number:	Not reported
Regulatory Measure Type:	Industrial
Place ID:	Not reported
WDID:	8 33I009324
Program Type:	Not reported
Adoption Date Of Regulatory Measure:	Not reported
Effective Date Of Regulatory Measure:	Not reported
Expiration Date Of Regulatory Measure:	Not reported
Termination Date Of Regulatory Measure:	Not reported
Discharge Name:	Not reported
Discharge Address:	Not reported
Discharge City:	Not reported
Discharge State:	Not reported
Discharge Zip:	Not reported
Received Date:	05/09/2008
Processed Date:	11/14/1992
Status:	Active
Status Date:	11/14/1992
Place Size:	11
Place Size Unit:	Acres
Contact:	Mickey Monroy
Contact Title:	Not reported
Contact Phone:	951-943-1991
Contact Phone Ext:	Not reported
Contact Email:	Not reported
Operator Name:	CR R Inc Perris Facility
Operator Address:	PO BOX 1208
Operator City:	Perris
Operator State:	California
Operator Zip:	92572
Operator Contact:	Mickey Monroy
Operator Contact Title:	Not reported

Map ID
Direction
Distance
Elevation

MAP FINDINGS

Site

Database(s)

EDR ID Number
EPA ID Number

CR R INC PERRIS FACILITY (Continued)

S105093394

Operator Contact Phone: 951-943-1991
Operator Contact Phone Ext: Not reported
Operator Contact Email: Not reported
Operator Type: Private Business
Developer: Not reported
Developer Address: Not reported
Developer City: Not reported
Developer State: California
Developer Zip: Not reported
Developer Contact: Not reported
Developer Contact Title: Not reported
Constype Linear Utility Ind: Not reported
Emergency Phone: Not reported
Emergency Phone Ext: Not reported
Constype Above Ground Ind: Not reported
Constype Below Ground Ind: Not reported
Constype Cable Line Ind: Not reported
Constype Comm Line Ind: Not reported
Constype Commercial Ind: Not reported
Constype Electrical Line Ind: Not reported
Constype Gas Line Ind: Not reported
Constype Industrial Ind: Not reported
Constype Other Description: Not reported
Constype Other Ind: Not reported
Constype Recons Ind: Not reported
Constype Residential Ind: Not reported
Constype Transport Ind: Not reported
Constype Utility Description: Not reported
Constype Utility Ind: Not reported
Constype Water Sewer Ind: Not reported
Dir Discharge Uswater Ind: N
Receiving Water Name: San Jacinto River
Certifier: Mickey Monroy
Certifier Title: Safety Compliance
Certification Date: 22-JUN-15
Primary Sic: Not reported
Secondary Sic: Not reported
Tertiary Sic: Not reported

Name: CR R INC PERRIS FACILITY
Address: 1706 GOETZ RD
City,State,Zip: PERRIS, CA 92570
Facility Status: Active
NPDES Number: CAS000001
Region: 8
Agency Number: 0
Regulatory Measure ID: 210765
Place ID: Not reported
Order Number: 97-03-DWQ
WDID: 8 331009324
Regulatory Measure Type: Enrollee
Program Type: Industrial
Adoption Date Of Regulatory Measure: Not reported
Effective Date Of Regulatory Measure: 11/14/1992
Termination Date Of Regulatory Measure: Not reported
Expiration Date Of Regulatory Measure: Not reported

Map ID
Direction
Distance
Elevation

MAP FINDINGS

Site

Database(s)

EDR ID Number
EPA ID Number

CR R INC PERRIS FACILITY (Continued)

S105093394

Discharge Address: PO BOX 1208
Discharge Name: CR R Inc Perris Facility
Discharge City: Perris
Discharge State: California
Discharge Zip: 92572
Status: Not reported
Status Date: Not reported
Operator Name: Not reported
Operator Address: Not reported
Operator City: Not reported
Operator State: Not reported
Operator Zip: Not reported

NPDES as of 03/2018:
NPDES Number: CAS000001
Status: Active
Agency Number: 0
Region: 8
Regulatory Measure ID: 210765
Order Number: 97-03-DWQ
Regulatory Measure Type: Enrollee
Place ID: Not reported
WDID: 8 33I009324
Program Type: Industrial
Adoption Date Of Regulatory Measure: Not reported
Effective Date Of Regulatory Measure: 11/14/1992
Expiration Date Of Regulatory Measure: Not reported
Termination Date Of Regulatory Measure: Not reported
Discharge Name: CR R Inc Perris Facility
Discharge Address: PO BOX 1208
Discharge City: Perris
Discharge State: California
Discharge Zip: 92572
Received Date: Not reported
Processed Date: Not reported
Status: Not reported
Status Date: Not reported
Place Size: Not reported
Place Size Unit: Not reported
Contact: Not reported
Contact Title: Not reported
Contact Phone: Not reported
Contact Phone Ext: Not reported
Contact Email: Not reported
Operator Name: Not reported
Operator Address: Not reported
Operator City: Not reported
Operator State: Not reported
Operator Zip: Not reported
Operator Contact: Not reported
Operator Contact Title: Not reported
Operator Contact Phone: Not reported
Operator Contact Phone Ext: Not reported
Operator Contact Email: Not reported
Operator Type: Not reported
Developer: Not reported
Developer Address: Not reported
Developer City: Not reported

Map ID
Direction
Distance
Elevation

MAP FINDINGS

Site

Database(s)

EDR ID Number
EPA ID Number

CR R INC PERRIS FACILITY (Continued)

S105093394

Developer State:	Not reported
Developer Zip:	Not reported
Developer Contact:	Not reported
Developer Contact Title:	Not reported
Constype Linear Utility Ind:	Not reported
Emergency Phone:	Not reported
Emergency Phone Ext:	Not reported
Constype Above Ground Ind:	Not reported
Constype Below Ground Ind:	Not reported
Constype Cable Line Ind:	Not reported
Constype Comm Line Ind:	Not reported
Constype Commercial Ind:	Not reported
Constype Electrical Line Ind:	Not reported
Constype Gas Line Ind:	Not reported
Constype Industrial Ind:	Not reported
Constype Other Description:	Not reported
Constype Other Ind:	Not reported
Constype Recons Ind:	Not reported
Constype Residential Ind:	Not reported
Constype Transport Ind:	Not reported
Constype Utility Description:	Not reported
Constype Utility Ind:	Not reported
Constype Water Sewer Ind:	Not reported
Dir Discharge Uswater Ind:	Not reported
Receiving Water Name:	Not reported
Certifier:	Not reported
Certifier Title:	Not reported
Certification Date:	Not reported
Primary Sic:	Not reported
Secondary Sic:	Not reported
Tertiary Sic:	Not reported
NPDES Number:	Not reported
Status:	Not reported
Agency Number:	Not reported
Region:	8
Regulatory Measure ID:	210765
Order Number:	Not reported
Regulatory Measure Type:	Industrial
Place ID:	Not reported
WDID:	8 33I009324
Program Type:	Not reported
Adoption Date Of Regulatory Measure:	Not reported
Effective Date Of Regulatory Measure:	Not reported
Expiration Date Of Regulatory Measure:	Not reported
Termination Date Of Regulatory Measure:	Not reported
Discharge Name:	Not reported
Discharge Address:	Not reported
Discharge City:	Not reported
Discharge State:	Not reported
Discharge Zip:	Not reported
Received Date:	05/09/2008
Processed Date:	11/14/1992
Status:	Active
Status Date:	11/14/1992
Place Size:	11
Place Size Unit:	Acres

Map ID
Direction
Distance
Elevation

MAP FINDINGS

Site

Database(s)

EDR ID Number
EPA ID Number

CR R INC PERRIS FACILITY (Continued)

S105093394

Contact: Mickey Monroy
Contact Title: Not reported
Contact Phone: 951-943-1991
Contact Phone Ext: Not reported
Contact Email: Not reported
Operator Name: CR R Inc Perris Facility
Operator Address: PO BOX 1208
Operator City: Perris
Operator State: California
Operator Zip: 92572
Operator Contact: Mickey Monroy
Operator Contact Title: Not reported
Operator Contact Phone: 951-943-1991
Operator Contact Phone Ext: Not reported
Operator Contact Email: Not reported
Operator Type: Private Business
Developer: Not reported
Developer Address: Not reported
Developer City: Not reported
Developer State: California
Developer Zip: Not reported
Developer Contact: Not reported
Developer Contact Title: Not reported
Constype Linear Utility Ind: Not reported
Emergency Phone: Not reported
Emergency Phone Ext: Not reported
Constype Above Ground Ind: Not reported
Constype Below Ground Ind: Not reported
Constype Cable Line Ind: Not reported
Constype Comm Line Ind: Not reported
Constype Commercial Ind: Not reported
Constype Electrical Line Ind: Not reported
Constype Gas Line Ind: Not reported
Constype Industrial Ind: Not reported
Constype Other Description: Not reported
Constype Other Ind: Not reported
Constype Recons Ind: Not reported
Constype Residential Ind: Not reported
Constype Transport Ind: Not reported
Constype Utility Description: Not reported
Constype Utility Ind: Not reported
Constype Water Sewer Ind: Not reported
Dir Discharge Uswater Ind: N
Receiving Water Name: San Jacinto River
Certifier: Mickey Monroy
Certifier Title: Safety Compliance
Certification Date: 22-JUN-15
Primary Sic: Not reported
Secondary Sic: Not reported
Tertiary Sic: Not reported

WDS:

Name: PERRIS MATERIAL RECOVERY FAC
Address: 1706 GOETZ RD
City: PERRIS
Facility ID: Santa Ana River 33I009324

Map ID
Direction
Distance
Elevation

MAP FINDINGS

Site

Database(s)

EDR ID Number
EPA ID Number

CR R INC PERRIS FACILITY (Continued)

S105093394

Facility Type: Not reported
Facility Status: Active - Any facility with a continuous or seasonal discharge that is under Waste Discharge Requirements.
NPDES Number: CAS000001 The 1st 2 characters designate the state. The remaining 7 are assigned by the Regional Board
Subregion: 8
Facility Telephone: Not reported
Facility Contact: Not reported
Agency Name: C.R. & R. INC.
Agency Address: Not reported
Agency City,St,Zip: 0
Agency Contact: Not reported
Agency Telephone: Not reported
Agency Type: Not reported
SIC Code: 0
SIC Code 2: Not reported
Primary Waste Type: Not reported
Primary Waste: Not reported
Waste Type2: Not reported
Waste2: Not reported
Primary Waste Type: Not reported
Secondary Waste: Not reported
Secondary Waste Type: Not reported
Design Flow: 0
Baseline Flow: 0
Reclamation: Not reported
POTW: Not reported
Treat To Water: Minor Threat to Water Quality. A violation of a regional board order should cause a relatively minor impairment of beneficial uses compared to a major or minor threat. Not: All nurds without a TTWQ will be considered a minor threat to water quality unless coded at a higher Level. A Zero (0) may be used to code those NURDS that are found to represent no threat to water quality.
Complexity: Category C - Facilities having no waste treatment systems, such as cooling water dischargers or those who must comply through best management practices, facilities with passive waste treatment and disposal systems, such as septic systems with subsurface disposal, or dischargers having waste storage systems with land disposal such as dairy waste ponds.

CIWQS:
Name: CR R INC PERRIS FACILITY
Address: 1706 GOETZ RD
City,State,Zip: PERRIS, CA 92570
Agency: CR R Inc Perris Facility
Agency Address: PO BOX 1208, Perris, CA 92572
Place/Project Type: Industrial - Local Trucking Without Storage
SIC/NAICS: Multiple
Region: 8
Program: INDSTW
Regulatory Measure Status: Active
Regulatory Measure Type: Storm water industrial
Order Number: 2014-0057-DWQ
WDID: 8 33I009324
NPDES Number: CAS000001
Adoption Date: Not reported
Effective Date: 11/14/1992

Map ID
Direction
Distance
Elevation

MAP FINDINGS

Site

Database(s)

EDR ID Number
EPA ID Number

CR R INC PERRIS FACILITY (Continued)

S105093394

Termination Date: Not reported
Expiration/Review Date: Not reported
Design Flow: Not reported
Major/Minor: Not reported
Complexity: Not reported
TTWQ: Not reported
Enforcement Actions within 5 years: 0
Violations within 5 years: 0
Latitude: 33.77415
Longitude: -117.22334

Name: CR R INC PERRIS FACILITY
Address: 1706 GOETZ RD
City,State,Zip: PERRIS, CA 92570
Agency: CR&R Perris Inc Waste & Recycling Services
Agency Address: 1706 Goetz Rd PO Box 1208, Perris, CA 92572
Place/Project Type: Construction - Industrial, Utility, Transportation
SIC/NAICS: Multiple
Region: 8
Program: CONSTW
Regulatory Measure Status: Terminated
Regulatory Measure Type: Storm water construction
Order Number: 99-08DW
WDID: 8 33C350876
NPDES Number: CAS000002
Adoption Date: Not reported
Effective Date: 02/21/2008
Termination Date: 05/24/2010
Expiration/Review Date: Not reported
Design Flow: Not reported
Major/Minor: Not reported
Complexity: Not reported
TTWQ: Not reported
Enforcement Actions within 5 years: 0
Violations within 5 years: 0
Latitude: 33.77415
Longitude: -117.22334

CERS:

Name: PERRIS TRANSFER STATION AND MRF
Address: 1706 GOETZ ROAD
City,State,Zip: PERRIS, CA
Site ID: 510928
CERS ID: 33-AA-0239
CERS Description: Solid Waste and Recycle Sites

Affiliation:

Affiliation Type Desc: Legal Operator
Entity Name: CR&R Incorporated
Entity Title: Not reported
Affiliation Address: Not reported
Affiliation City: Stanton
Affiliation State: CA
Affiliation Country: Not reported
Affiliation Zip: 90680
Affiliation Phone: 7148269049

Map ID
 Direction
 Distance
 Elevation

MAP FINDINGS

Site

Database(s)

EDR ID Number
 EPA ID Number

CR R INC PERRIS FACILITY (Continued)

S105093394

Affiliation Type Desc: Legal Owner
 Entity Name: CR&R Incorporated
 Entity Title: Not reported
 Affiliation Address: Not reported
 Affiliation City: Stanton
 Affiliation State: CA
 Affiliation Country: Not reported
 Affiliation Zip: 90680
 Affiliation Phone: 7148269049

**D15
 NNE
 1/8-1/4
 0.147 mi.
 774 ft.**

**C R & R, INC.
 1706 GOETZ RD
 PERRIS, CA 92570
 Site 4 of 7 in cluster D**

**CERS HAZ WASTE
 CERS TANKS
 HAZNET
 CERS**

**S113459439
 N/A**

**Relative:
 Lower
 Actual:
 1433 ft.**

CERS HAZ WASTE:
 Site ID: 14397
 CERS ID: 10320250
 CERS Description: Hazardous Waste Generator

Violations:
 Site ID: 14397
 Site Name: C R & R, Inc.
 Violation Date: 05-26-2017
 Citation: HSC 6.95 25508(a)(1) - California Health and Safety Code, Chapter 6.95, Section(s) 25508(a)(1)
 Violation Description: Failure to complete and electronically submit a site map with all required content.
 Violation Notes: Returned to compliance on 05/26/2017.
 Violation Division: Riverside County Department of Env Health
 Violation Program: HMRRP
 Violation Source: CERS

Site ID: 14397
 Site Name: C R & R, Inc.
 Violation Date: 03-23-2018
 Citation: 23 CCR 16 2638(d) - California Code of Regulations, Title 23, Chapter 16, Section(s) 2638(d)
 Violation Description: Failure to submit the Annual Monitoring System Certification Form to the UPA within 30 days of completion of the test.
 Violation Notes: Returned to compliance on 03/23/2018.
 Violation Division: Riverside County Department of Env Health
 Violation Program: UST
 Violation Source: CERS

Site ID: 14397
 Site Name: C R & R, Inc.
 Violation Date: 02-21-2017
 Citation: 23 CCR 16 2712(i) - California Code of Regulations, Title 23, Chapter 16, Section(s) 2712(i)
 Violation Description: Failure to have a UST Monitoring Plan available on site.
 Violation Notes: Returned to compliance on 02/21/2017.
 Violation Division: Riverside County Department of Env Health
 Violation Program: UST
 Violation Source: CERS

Map ID
Direction
Distance
Elevation

MAP FINDINGS

Site

Database(s)

EDR ID Number
EPA ID Number

C R & R, INC. (Continued)

S113459439

Site ID: 14397
Site Name: C R & R, Inc.
Violation Date: 04-09-2015
Citation: 23 CCR 16 2712(i) - California Code of Regulations, Title 23, Chapter 16, Section(s) 2712(i)
Violation Description: Failure to maintain on site an approved monitoring plan.
Violation Notes: Returned to compliance on 05/26/2017.
Violation Division: Riverside County Department of Env Health
Violation Program: UST
Violation Source: CERS

Site ID: 14397
Site Name: C R & R, Inc.
Violation Date: 03-31-2016
Citation: 23 CCR 16 2711(a)(8) - California Code of Regulations, Title 23, Chapter 16, Section(s) 2711(a)(8)
Violation Description: Failure to submit, obtain approval, or maintain a complete/accurate plot plan.
Violation Notes: Returned to compliance on 05/26/2017.
Violation Division: Riverside County Department of Env Health
Violation Program: UST
Violation Source: CERS

Site ID: 14397
Site Name: C R & R, Inc.
Violation Date: 05-26-2017
Citation: HSC 6.95 25508(a)(1) - California Health and Safety Code, Chapter 6.95, Section(s) 25508(a)(1)
Violation Description: Failure to complete and electronically submit hazardous material inventory information for all reportable hazardous materials on site at or above reportable quantities.
Violation Notes: Returned to compliance on 05/26/2017.
Violation Division: Riverside County Department of Env Health
Violation Program: HMRRP
Violation Source: CERS

Site ID: 14397
Site Name: C R & R, Inc.
Violation Date: 03-31-2016
Citation: 23 CCR 16 2715(c)(2) - California Code of Regulations, Title 23, Chapter 16, Section(s) 2715(c)(2)
Violation Description: Failure to comply with one or more of the following: maintain the spill bucket in good condition, containment free of debris/liquid, and/or to remove the contents of the spill bucket when a release/leak/spill was observed.
Violation Notes: Returned to compliance on 05/26/2017.
Violation Division: Riverside County Department of Env Health
Violation Program: UST
Violation Source: CERS

Site ID: 14397
Site Name: C R & R, Inc.
Violation Date: 02-21-2017
Citation: 23 CCR 16 2641(h) - California Code of Regulations, Title 23, Chapter 16, Section(s) 2641(h)
Violation Description: Failure to have an approved UST Monitoring Plan.
Violation Notes: Returned to compliance on 02/21/2017.

Map ID
Direction
Distance
Elevation

MAP FINDINGS

Site

Database(s)

EDR ID Number
EPA ID Number

C R & R, INC. (Continued)

S113459439

Violation Division: Riverside County Department of Env Health
Violation Program: UST
Violation Source: CERS

Site ID: 14397
Site Name: C R & R, Inc.
Violation Date: 05-26-2017
Citation: HSC 6.95 25508.1(a)-(f) - California Health and Safety Code, Chapter 6.95, Section(s) 25508.1(a)-(f)
Violation Description: Failure to electronically update business plan within 30 days of any one of the following events: A 100 percent or more increase in the quantity of a previously disclosed material. Any handling of a previously undisclosed hazardous materials at or above reportable quantities. A change of business address, business ownership, or business name. A substantial change in the handler's operations that requires modification to any portion of the business plan.

Violation Notes: Returned to compliance on 05/26/2017.
Violation Division: Riverside County Department of Env Health
Violation Program: HMRRP
Violation Source: CERS

Site ID: 14397
Site Name: C R & R, Inc.
Violation Date: 03-31-2016
Citation: 23 CCR 16 2712(i) - California Code of Regulations, Title 23, Chapter 16, Section(s) 2712(i)
Violation Description: Failure to maintain on site an approved monitoring plan.
Violation Notes: Returned to compliance on 05/26/2017.
Violation Division: Riverside County Department of Env Health
Violation Program: UST
Violation Source: CERS

Site ID: 14397
Site Name: C R & R, Inc.
Violation Date: 03-31-2016
Citation: 23 CCR 16 2712(i) - California Code of Regulations, Title 23, Chapter 16, Section(s) 2712(i)
Violation Description: Failure to submit, obtain approval, or maintain a complete/accurate response plan.
Violation Notes: Returned to compliance on 05/26/2017.
Violation Division: Riverside County Department of Env Health
Violation Program: UST
Violation Source: CERS

Site ID: 14397
Site Name: C R & R, Inc.
Violation Date: 03-23-2018
Citation: 23 CCR 16 2637(e) - California Code of Regulations, Title 23, Chapter 16, Section(s) 2637(e)
Violation Description: Failure to submit a copy of the secondary containment test results to the UPA within 30 days after the test.
Violation Notes: Returned to compliance on 03/23/2018.
Violation Division: Riverside County Department of Env Health
Violation Program: UST
Violation Source: CERS

Site ID: 14397

Map ID
Direction
Distance
Elevation

MAP FINDINGS

Site

Database(s)

EDR ID Number
EPA ID Number

C R & R, INC. (Continued)

S113459439

Site Name: C R & R, Inc.
Violation Date: 02-21-2017
Citation: 23 CCR 16 2712(i) - California Code of Regulations, Title 23, Chapter 16, Section(s) 2712(i)
Violation Description: Failure to have a UST Response Plan available on site.
Violation Notes: Returned to compliance on 02/21/2017.
Violation Division: Riverside County Department of Env Health
Violation Program: UST
Violation Source: CERS

Site ID: 14397
Site Name: C R & R, Inc.
Violation Date: 04-09-2015
Citation: 23 CCR 16 2712(i) - California Code of Regulations, Title 23, Chapter 16, Section(s) 2712(i)
Violation Description: Failure to submit, obtain approval, or maintain a complete/accurate response plan.
Violation Notes: Returned to compliance on 05/26/2017.
Violation Division: Riverside County Department of Env Health
Violation Program: UST
Violation Source: CERS

Site ID: 14397
Site Name: C R & R, Inc.
Violation Date: 04-09-2015
Citation: HSC 6.7 25286(a) - California Health and Safety Code, Chapter 6.7, Section(s) 25286(a)
Violation Description: Failure to submit an complete and accurate application for a permit to operate an underground storage tank, or for renewal of the permit.
Violation Notes: Returned to compliance on 05/26/2017.
Violation Division: Riverside County Department of Env Health
Violation Program: UST
Violation Source: CERS

Site ID: 14397
Site Name: C R & R, Inc.
Violation Date: 02-21-2017
Citation: 23 CCR 16 2636(f)(2) - California Code of Regulations, Title 23, Chapter 16, Section(s) 2636(f)(2)
Violation Description: Failure of the line leak detector (LLD) monitoring pressurized piping to meet one or more of the following requirements: Monitor at least hourly. Be capable of detecting a release of 3.0 gallons per hour at 10 p.s.i.g. Restrict or shut off the flow of product through the piping when a leak is detected.
Violation Notes: Returned to compliance on 02/21/2017.
Violation Division: Riverside County Department of Env Health
Violation Program: UST
Violation Source: CERS

Site ID: 14397
Site Name: C R & R, Inc.
Violation Date: 02-21-2017
Citation: 23 CCR 6.7 25284, 25286 - California Code of Regulations, Title 23, Chapter 6.7, Section(s) 25284, 25286
Violation Description: Failure to submit a complete and accurate application for a permit to operate a UST, or for renewal of the permit.
Violation Notes: Returned to compliance on 02/21/2017.

Map ID
Direction
Distance
Elevation

MAP FINDINGS

Site

Database(s)

EDR ID Number
EPA ID Number

C R & R, INC. (Continued)

S113459439

Violation Division: Riverside County Department of Env Health
Violation Program: UST
Violation Source: CERS

Site ID: 14397
Site Name: C R & R, Inc.
Violation Date: 03-31-2016
Citation: HSC 6.7 25286(a) - California Health and Safety Code, Chapter 6.7, Section(s) 25286(a)

Violation Description: Failure to submit an complete and accurate application for a permit to operate an underground storage tank, or for renewal of the permit.

Violation Notes: Returned to compliance on 05/26/2017.
Violation Division: Riverside County Department of Env Health
Violation Program: UST
Violation Source: CERS

Site ID: 14397
Site Name: C R & R, Inc.
Violation Date: 04-09-2015
Citation: HSC 6.7 28284.1(a)(5)(D) - California Health and Safety Code, Chapter 6.7, Section(s) 28284.1(a)(5)(D)

Violation Description: Failure of service technician, installer, and/ or employee to obtain and maintain proper license.

Violation Notes: Returned to compliance on 04/09/2015.
Violation Division: Riverside County Department of Env Health
Violation Program: UST
Violation Source: CERS

Site ID: 14397
Site Name: C R & R, Inc.
Violation Date: 02-21-2017
Citation: HSC 6.75 25299.30-25299.34 - California Health and Safety Code, Chapter 6.75, Section(s) 25299.30-25299.34

Violation Description: Failure to submit and maintain complete and current Certification of Financial Responsibility or other mechanism of financial assurance.

Violation Notes: Returned to compliance on 05/26/2017.
Violation Division: Riverside County Department of Env Health
Violation Program: UST
Violation Source: CERS

Site ID: 14397
Site Name: C R & R, Inc.
Violation Date: 02-21-2017
Citation: 23 CCR 16 2641(h) - California Code of Regulations, Title 23, Chapter 16, Section(s) 2641(h)

Violation Description: Failure to have an approved UST Response Plan.

Violation Notes: Returned to compliance on 02/21/2017.
Violation Division: Riverside County Department of Env Health
Violation Program: UST
Violation Source: CERS

Evaluation:
Eval General Type: Compliance Evaluation Inspection
Eval Date: 02-21-2017
Violations Found: Yes
Eval Type: Routine done by local agency
Eval Notes: CMD

Map ID
Direction
Distance
Elevation

MAP FINDINGS

Site

Database(s)

EDR ID Number
EPA ID Number

C R & R, INC. (Continued)

S113459439

Eval Division: Riverside County Department of Env Health
Eval Program: UST
Eval Source: CERS

Eval General Type: Compliance Evaluation Inspection
Eval Date: 04-02-2014
Violations Found: No
Eval Type: Routine done by local agency
Eval Notes: Not reported
Eval Division: Riverside County Department of Env Health
Eval Program: UST
Eval Source: CERS

Eval General Type: Compliance Evaluation Inspection
Eval Date: 03-23-2018
Violations Found: Yes
Eval Type: Routine done by local agency
Eval Notes: Not reported
Eval Division: Riverside County Department of Env Health
Eval Program: UST
Eval Source: CERS

Eval General Type: Compliance Evaluation Inspection
Eval Date: 05-26-2017
Violations Found: Yes
Eval Type: Routine done by local agency
Eval Notes: Disclosure inspection
Eval Division: Riverside County Department of Env Health
Eval Program: HMRRP
Eval Source: CERS

Eval General Type: Compliance Evaluation Inspection
Eval Date: 05-26-2017
Violations Found: No
Eval Type: Routine done by local agency
Eval Notes: Generator Inspection
Eval Division: Riverside County Department of Env Health
Eval Program: HW
Eval Source: CERS

Eval General Type: Compliance Evaluation Inspection
Eval Date: 03-31-2016
Violations Found: Yes
Eval Type: Routine done by local agency
Eval Notes: Not reported
Eval Division: Riverside County Department of Env Health
Eval Program: UST
Eval Source: CERS

Eval General Type: Compliance Evaluation Inspection
Eval Date: 04-09-2015
Violations Found: Yes
Eval Type: Routine done by local agency
Eval Notes: Not reported
Eval Division: Riverside County Department of Env Health
Eval Program: UST
Eval Source: CERS

Map ID
Direction
Distance
Elevation

MAP FINDINGS

Site

Database(s)

EDR ID Number
EPA ID Number

C R & R, INC. (Continued)

S113459439

Eval General Type: Compliance Evaluation Inspection
Eval Date: 05-26-2017
Violations Found: No
Eval Type: Routine done by local agency
Eval Notes: APSA Inspection
Eval Division: Riverside County Department of Env Health
Eval Program: APSA
Eval Source: CERS

Eval General Type: Other/Unknown
Eval Date: 05-26-2017
Violations Found: No
Eval Type: Other, not routine, done by local agency
Eval Notes: Follow up inspection
Eval Division: Riverside County Department of Env Health
Eval Program: UST
Eval Source: CERS

Enforcement Action:

Site ID: 14397
Site Name: C R & R, Inc.
Site Address: 1706 GOETZ RD
Site City: PERRIS
Site Zip: 92570
Enf Action Date: 03-31-2016
Enf Action Type: Notice of Violation (Unified Program)
Enf Action Description: Notice of Violation Issued by the Inspector at the Time of Inspection
Enf Action Notes: Not reported
Enf Action Division: Riverside County Department of Env Health
Enf Action Program: UST
Enf Action Source: CERS

Site ID: 14397
Site Name: C R & R, Inc.
Site Address: 1706 GOETZ RD
Site City: PERRIS
Site Zip: 92570
Enf Action Date: 04-09-2015
Enf Action Type: Notice of Violation (Unified Program)
Enf Action Description: Notice of Violation Issued by the Inspector at the Time of Inspection
Enf Action Notes: Not reported
Enf Action Division: Riverside County Department of Env Health
Enf Action Program: UST
Enf Action Source: CERS

Coordinates:

Site ID: 14397
Facility Name: C R & R, Inc.
Env Int Type Code: HWG
Program ID: 10320250
Coord Name: Not reported
Ref Point Type Desc: Center of a facility or station.
Latitude: 33.769630
Longitude: -117.226830

Map ID
Direction
Distance
Elevation

MAP FINDINGS

Site

Database(s)

EDR ID Number
EPA ID Number

C R & R, INC. (Continued)

S113459439

Affiliation:

Affiliation Type Desc: Legal Owner
Entity Name: Cliff Ronnenberg/CR & R Inc.
Entity Title: Not reported
Affiliation Address: PO BOX 1208
Affiliation City: Perris
Affiliation State: CA
Affiliation Country: United States
Affiliation Zip: 92751
Affiliation Phone: (800) 755-8112

Affiliation Type Desc: Property Owner
Entity Name: CLIFF RONNENBERG
Entity Title: Not reported
Affiliation Address: PO BOX 1208
Affiliation City: Perris
Affiliation State: CA
Affiliation Country: United States
Affiliation Zip: 92750
Affiliation Phone: (800) 755-8112

Affiliation Type Desc: UST Tank Operator
Entity Name: Mickey Monroy
Entity Title: Not reported
Affiliation Address: PO Box 1208
Affiliation City: Perris
Affiliation State: ca
Affiliation Country: United States
Affiliation Zip: 92570
Affiliation Phone: (951) 657-7507

Affiliation Type Desc: CUPA District
Entity Name: Riverside Cnty Env Health
Entity Title: Not reported
Affiliation Address: 4065 County Circle Drive, Room 104
Affiliation City: Riverside
Affiliation State: CA
Affiliation Country: Not reported
Affiliation Zip: 92503
Affiliation Phone: (951) 358-5055

Affiliation Type Desc: Environmental Contact
Entity Name: Mickey Monroy
Entity Title: Not reported
Affiliation Address: PO BOX 1208
Affiliation City: Perris
Affiliation State: CA
Affiliation Country: Not reported
Affiliation Zip: 92750
Affiliation Phone: Not reported

Affiliation Type Desc: UST Property Owner Name
Entity Name: CLIFF RONNENBERG
Entity Title: Not reported
Affiliation Address: 11292 Western Ave
Affiliation City: Stanton
Affiliation State: CA

Map ID
Direction
Distance
Elevation

MAP FINDINGS

Site

Database(s)

EDR ID Number
EPA ID Number

C R & R, INC. (Continued)

S113459439

Affiliation Country: United States
Affiliation Zip: 90680
Affiliation Phone: (800) 755-8112

Affiliation Type Desc: UST Tank Owner
Entity Name: Cliff Ronnenberg
Entity Title: Not reported
Affiliation Address: cliffrc@crmail.com
Affiliation City: Stanton
Affiliation State: ca
Affiliation Country: United States
Affiliation Zip: 90680
Affiliation Phone: (800) 755-8112

Affiliation Type Desc: UST Permit Applicant
Entity Name: Mickey Monroy
Entity Title: Safety / Compliance
Affiliation Address: Not reported
Affiliation City: Not reported
Affiliation State: Not reported
Affiliation Country: Not reported
Affiliation Zip: Not reported
Affiliation Phone: (951) 657-7507

Affiliation Type Desc: Document Preparer
Entity Name: Mickey Monroy
Entity Title: Not reported
Affiliation Address: Not reported
Affiliation City: Not reported
Affiliation State: Not reported
Affiliation Country: Not reported
Affiliation Zip: Not reported
Affiliation Phone: Not reported

Affiliation Type Desc: Facility Mailing Address
Entity Name: Mailing Address
Entity Title: Not reported
Affiliation Address: PO BOX 1208
Affiliation City: Perris
Affiliation State: CA
Affiliation Country: Not reported
Affiliation Zip: 92570
Affiliation Phone: Not reported

Affiliation Type Desc: Identification Signer
Entity Name: Mickey Monroy
Entity Title: SAFETY / COMPLIANCE
Affiliation Address: Not reported
Affiliation City: Not reported
Affiliation State: Not reported
Affiliation Country: Not reported
Affiliation Zip: Not reported
Affiliation Phone: Not reported

Affiliation Type Desc: Operator
Entity Name: CR&R INC
Entity Title: Not reported

Map ID
Direction
Distance
Elevation

MAP FINDINGS

Site

Database(s)

EDR ID Number
EPA ID Number

C R & R, INC. (Continued)

S113459439

Affiliation Address: Not reported
Affiliation City: Not reported
Affiliation State: Not reported
Affiliation Country: Not reported
Affiliation Zip: Not reported
Affiliation Phone: (951) 943-1991

Affiliation Type Desc: Parent Corporation
Entity Name: CR&R - Riverside
Entity Title: Not reported
Affiliation Address: Not reported
Affiliation City: Not reported
Affiliation State: Not reported
Affiliation Country: Not reported
Affiliation Zip: Not reported
Affiliation Phone: Not reported

CERS TANKS:

Name: C R & R, INC.
Address: 1706 GOETZ RD
City,State,Zip: PERRIS, CA 92570
Site ID: 14397
CERS ID: 10320250
CERS Description: Aboveground Petroleum Storage

Violations:

Site ID: 14397
Site Name: C R & R, Inc.
Violation Date: 05-26-2017
Citation: HSC 6.95 25508(a)(1) - California Health and Safety Code, Chapter 6.95, Section(s) 25508(a)(1)
Violation Description: Failure to complete and electronically submit a site map with all required content.
Violation Notes: Returned to compliance on 05/26/2017.
Violation Division: Riverside County Department of Env Health
Violation Program: HMRRP
Violation Source: CERS

Site ID: 14397
Site Name: C R & R, Inc.
Violation Date: 03-23-2018
Citation: 23 CCR 16 2638(d) - California Code of Regulations, Title 23, Chapter 16, Section(s) 2638(d)
Violation Description: Failure to submit the Annual Monitoring System Certification Form to the UPA within 30 days of completion of the test.
Violation Notes: Returned to compliance on 03/23/2018.
Violation Division: Riverside County Department of Env Health
Violation Program: UST
Violation Source: CERS

Site ID: 14397
Site Name: C R & R, Inc.
Violation Date: 02-21-2017
Citation: 23 CCR 16 2712(i) - California Code of Regulations, Title 23, Chapter 16, Section(s) 2712(i)
Violation Description: Failure to have a UST Monitoring Plan available on site.

Map ID
Direction
Distance
Elevation

MAP FINDINGS

Site

Database(s)

EDR ID Number
EPA ID Number

C R & R, INC. (Continued)

S113459439

Violation Notes: Returned to compliance on 02/21/2017.
Violation Division: Riverside County Department of Env Health
Violation Program: UST
Violation Source: CERS

Site ID: 14397
Site Name: C R & R, Inc.
Violation Date: 04-09-2015
Citation: 23 CCR 16 2712(i) - California Code of Regulations, Title 23, Chapter 16, Section(s) 2712(i)
Violation Description: Failure to maintain on site an approved monitoring plan.
Violation Notes: Returned to compliance on 05/26/2017.
Violation Division: Riverside County Department of Env Health
Violation Program: UST
Violation Source: CERS

Site ID: 14397
Site Name: C R & R, Inc.
Violation Date: 03-31-2016
Citation: 23 CCR 16 2711(a)(8) - California Code of Regulations, Title 23, Chapter 16, Section(s) 2711(a)(8)
Violation Description: Failure to submit, obtain approval, or maintain a complete/accurate plot plan.
Violation Notes: Returned to compliance on 05/26/2017.
Violation Division: Riverside County Department of Env Health
Violation Program: UST
Violation Source: CERS

Site ID: 14397
Site Name: C R & R, Inc.
Violation Date: 05-26-2017
Citation: HSC 6.95 25508(a)(1) - California Health and Safety Code, Chapter 6.95, Section(s) 25508(a)(1)
Violation Description: Failure to complete and electronically submit hazardous material inventory information for all reportable hazardous materials on site at or above reportable quantities.
Violation Notes: Returned to compliance on 05/26/2017.
Violation Division: Riverside County Department of Env Health
Violation Program: HMRRP
Violation Source: CERS

Site ID: 14397
Site Name: C R & R, Inc.
Violation Date: 03-31-2016
Citation: 23 CCR 16 2715(c)(2) - California Code of Regulations, Title 23, Chapter 16, Section(s) 2715(c)(2)
Violation Description: Failure to comply with one or more of the following: maintain the spill bucket in good condition, containment free of debris/liquid, and/or to remove the contents of the spill bucket when a release/leak/spill was observed.
Violation Notes: Returned to compliance on 05/26/2017.
Violation Division: Riverside County Department of Env Health
Violation Program: UST
Violation Source: CERS

Site ID: 14397
Site Name: C R & R, Inc.

Map ID
Direction
Distance
Elevation

MAP FINDINGS

Site

Database(s)

EDR ID Number
EPA ID Number

C R & R, INC. (Continued)

S113459439

Violation Date: 02-21-2017
Citation: 23 CCR 16 2641(h) - California Code of Regulations, Title 23, Chapter 16, Section(s) 2641(h)
Violation Description: Failure to have an approved UST Monitoring Plan.
Violation Notes: Returned to compliance on 02/21/2017.
Violation Division: Riverside County Department of Env Health
Violation Program: UST
Violation Source: CERS

Site ID: 14397
Site Name: C R & R, Inc.
Violation Date: 05-26-2017
Citation: HSC 6.95 25508.1(a)-(f) - California Health and Safety Code, Chapter 6.95, Section(s) 25508.1(a)-(f)
Violation Description: Failure to electronically update business plan within 30 days of any one of the following events: A 100 percent or more increase in the quantity of a previously disclosed material. Any handling of a previously undisclosed hazardous materials at or above reportable quantities. A change of business address, business ownership, or business name. A substantial change in the handler's operations that requires modification to any portion of the business plan.
Violation Notes: Returned to compliance on 05/26/2017.
Violation Division: Riverside County Department of Env Health
Violation Program: HMRRP
Violation Source: CERS

Site ID: 14397
Site Name: C R & R, Inc.
Violation Date: 03-31-2016
Citation: 23 CCR 16 2712(i) - California Code of Regulations, Title 23, Chapter 16, Section(s) 2712(i)
Violation Description: Failure to maintain on site an approved monitoring plan.
Violation Notes: Returned to compliance on 05/26/2017.
Violation Division: Riverside County Department of Env Health
Violation Program: UST
Violation Source: CERS

Site ID: 14397
Site Name: C R & R, Inc.
Violation Date: 03-31-2016
Citation: 23 CCR 16 2712(i) - California Code of Regulations, Title 23, Chapter 16, Section(s) 2712(i)
Violation Description: Failure to submit, obtain approval, or maintain a complete/accurate response plan.
Violation Notes: Returned to compliance on 05/26/2017.
Violation Division: Riverside County Department of Env Health
Violation Program: UST
Violation Source: CERS

Site ID: 14397
Site Name: C R & R, Inc.
Violation Date: 03-23-2018
Citation: 23 CCR 16 2637(e) - California Code of Regulations, Title 23, Chapter 16, Section(s) 2637(e)
Violation Description: Failure to submit a copy of the secondary containment test results to the UPA within 30 days after the test.
Violation Notes: Returned to compliance on 03/23/2018.

Map ID
Direction
Distance
Elevation

MAP FINDINGS

Site

Database(s)

EDR ID Number
EPA ID Number

C R & R, INC. (Continued)

S113459439

Violation Division: Riverside County Department of Env Health
Violation Program: UST
Violation Source: CERS

Site ID: 14397
Site Name: C R & R, Inc.
Violation Date: 02-21-2017
Citation: 23 CCR 16 2712(i) - California Code of Regulations, Title 23, Chapter 16, Section(s) 2712(i)

Violation Description: Failure to have a UST Response Plan available on site.
Violation Notes: Returned to compliance on 02/21/2017.
Violation Division: Riverside County Department of Env Health
Violation Program: UST
Violation Source: CERS

Site ID: 14397
Site Name: C R & R, Inc.
Violation Date: 04-09-2015
Citation: 23 CCR 16 2712(i) - California Code of Regulations, Title 23, Chapter 16, Section(s) 2712(i)

Violation Description: Failure to submit, obtain approval, or maintain a complete/accurate response plan.
Violation Notes: Returned to compliance on 05/26/2017.
Violation Division: Riverside County Department of Env Health
Violation Program: UST
Violation Source: CERS

Site ID: 14397
Site Name: C R & R, Inc.
Violation Date: 04-09-2015
Citation: HSC 6.7 25286(a) - California Health and Safety Code, Chapter 6.7, Section(s) 25286(a)

Violation Description: Failure to submit an complete and accurate application for a permit to operate an underground storage tank, or for renewal of the permit.
Violation Notes: Returned to compliance on 05/26/2017.
Violation Division: Riverside County Department of Env Health
Violation Program: UST
Violation Source: CERS

Site ID: 14397
Site Name: C R & R, Inc.
Violation Date: 02-21-2017
Citation: 23 CCR 16 2636(f)(2) - California Code of Regulations, Title 23, Chapter 16, Section(s) 2636(f)(2)

Violation Description: Failure of the line leak detector (LLD) monitoring pressurized piping to meet one or more of the following requirements: Monitor at least hourly. Be capable of detecting a release of 3.0 gallons per hour at 10 p.s.i.g. Restrict or shut off the flow of product through the piping when a leak is detected.
Violation Notes: Returned to compliance on 02/21/2017.
Violation Division: Riverside County Department of Env Health
Violation Program: UST
Violation Source: CERS

Site ID: 14397
Site Name: C R & R, Inc.
Violation Date: 02-21-2017

Map ID
Direction
Distance
Elevation

MAP FINDINGS

Site

Database(s)

EDR ID Number
EPA ID Number

C R & R, INC. (Continued)

S113459439

Citation: 23 CCR 6.7 25284, 25286 - California Code of Regulations, Title 23, Chapter 6.7, Section(s) 25284, 25286
Violation Description: Failure to submit a complete and accurate application for a permit to operate a UST, or for renewal of the permit.
Violation Notes: Returned to compliance on 02/21/2017.
Violation Division: Riverside County Department of Env Health
Violation Program: UST
Violation Source: CERS

Site ID: 14397
Site Name: C R & R, Inc.
Violation Date: 03-31-2016
Citation: HSC 6.7 25286(a) - California Health and Safety Code, Chapter 6.7, Section(s) 25286(a)
Violation Description: Failure to submit an complete and accurate application for a permit to operate an underground storage tank, or for renewal of the permit.
Violation Notes: Returned to compliance on 05/26/2017.
Violation Division: Riverside County Department of Env Health
Violation Program: UST
Violation Source: CERS

Site ID: 14397
Site Name: C R & R, Inc.
Violation Date: 04-09-2015
Citation: HSC 6.7 28284.1(a)(5)(D) - California Health and Safety Code, Chapter 6.7, Section(s) 28284.1(a)(5)(D)
Violation Description: Failure of service technician, installer, and/ or employee to obtain and maintain proper license.
Violation Notes: Returned to compliance on 04/09/2015.
Violation Division: Riverside County Department of Env Health
Violation Program: UST
Violation Source: CERS

Site ID: 14397
Site Name: C R & R, Inc.
Violation Date: 02-21-2017
Citation: HSC 6.75 25299.30-25299.34 - California Health and Safety Code, Chapter 6.75, Section(s) 25299.30-25299.34
Violation Description: Failure to submit and maintain complete and current Certification of Financial Responsibility or other mechanism of financial assurance.
Violation Notes: Returned to compliance on 05/26/2017.
Violation Division: Riverside County Department of Env Health
Violation Program: UST
Violation Source: CERS

Site ID: 14397
Site Name: C R & R, Inc.
Violation Date: 02-21-2017
Citation: 23 CCR 16 2641(h) - California Code of Regulations, Title 23, Chapter 16, Section(s) 2641(h)
Violation Description: Failure to have an approved UST Response Plan.
Violation Notes: Returned to compliance on 02/21/2017.
Violation Division: Riverside County Department of Env Health
Violation Program: UST
Violation Source: CERS

Map ID
Direction
Distance
Elevation

MAP FINDINGS

Site

Database(s)

EDR ID Number
EPA ID Number

C R & R, INC. (Continued)

S113459439

Evaluation:

Eval General Type: Compliance Evaluation Inspection
Eval Date: 02-21-2017
Violations Found: Yes
Eval Type: Routine done by local agency
Eval Notes: CMD
Eval Division: Riverside County Department of Env Health
Eval Program: UST
Eval Source: CERS

Eval General Type: Compliance Evaluation Inspection
Eval Date: 04-02-2014
Violations Found: No
Eval Type: Routine done by local agency
Eval Notes: Not reported
Eval Division: Riverside County Department of Env Health
Eval Program: UST
Eval Source: CERS

Eval General Type: Compliance Evaluation Inspection
Eval Date: 03-23-2018
Violations Found: Yes
Eval Type: Routine done by local agency
Eval Notes: Not reported
Eval Division: Riverside County Department of Env Health
Eval Program: UST
Eval Source: CERS

Eval General Type: Compliance Evaluation Inspection
Eval Date: 05-26-2017
Violations Found: Yes
Eval Type: Routine done by local agency
Eval Notes: Disclosure inspection
Eval Division: Riverside County Department of Env Health
Eval Program: HMRRP
Eval Source: CERS

Eval General Type: Compliance Evaluation Inspection
Eval Date: 05-26-2017
Violations Found: No
Eval Type: Routine done by local agency
Eval Notes: Generator Inspection
Eval Division: Riverside County Department of Env Health
Eval Program: HW
Eval Source: CERS

Eval General Type: Compliance Evaluation Inspection
Eval Date: 03-31-2016
Violations Found: Yes
Eval Type: Routine done by local agency
Eval Notes: Not reported
Eval Division: Riverside County Department of Env Health
Eval Program: UST
Eval Source: CERS

Eval General Type: Compliance Evaluation Inspection
Eval Date: 04-09-2015

Map ID
Direction
Distance
Elevation

MAP FINDINGS

Site

Database(s)

EDR ID Number
EPA ID Number

C R & R, INC. (Continued)

S113459439

Violations Found: Yes
Eval Type: Routine done by local agency
Eval Notes: Not reported
Eval Division: Riverside County Department of Env Health
Eval Program: UST
Eval Source: CERS

Eval General Type: Compliance Evaluation Inspection
Eval Date: 05-26-2017
Violations Found: No
Eval Type: Routine done by local agency
Eval Notes: APSA Inspection
Eval Division: Riverside County Department of Env Health
Eval Program: APSA
Eval Source: CERS

Eval General Type: Other/Unknown
Eval Date: 05-26-2017
Violations Found: No
Eval Type: Other, not routine, done by local agency
Eval Notes: Follow up inspection
Eval Division: Riverside County Department of Env Health
Eval Program: UST
Eval Source: CERS

Enforcement Action:

Site ID: 14397
Site Name: C R & R, Inc.
Site Address: 1706 GOETZ RD
Site City: PERRIS
Site Zip: 92570
Enf Action Date: 03-31-2016
Enf Action Type: Notice of Violation (Unified Program)
Enf Action Description: Notice of Violation Issued by the Inspector at the Time of Inspection
Enf Action Notes: Not reported
Enf Action Division: Riverside County Department of Env Health
Enf Action Program: UST
Enf Action Source: CERS

Site ID: 14397
Site Name: C R & R, Inc.
Site Address: 1706 GOETZ RD
Site City: PERRIS
Site Zip: 92570
Enf Action Date: 04-09-2015
Enf Action Type: Notice of Violation (Unified Program)
Enf Action Description: Notice of Violation Issued by the Inspector at the Time of Inspection
Enf Action Notes: Not reported
Enf Action Division: Riverside County Department of Env Health
Enf Action Program: UST
Enf Action Source: CERS

Coordinates:

Site ID: 14397
Facility Name: C R & R, Inc.
Env Int Type Code: HWG

Map ID
Direction
Distance
Elevation

MAP FINDINGS

Site

Database(s)

EDR ID Number
EPA ID Number

C R & R, INC. (Continued)

S113459439

Program ID: 10320250
Coord Name: Not reported
Ref Point Type Desc: Center of a facility or station.
Latitude: 33.769630
Longitude: -117.226830

Affiliation:

Affiliation Type Desc: Legal Owner
Entity Name: Cliff Ronnenberg/CR & R Inc.
Entity Title: Not reported
Affiliation Address: PO BOX 1208
Affiliation City: Perris
Affiliation State: CA
Affiliation Country: United States
Affiliation Zip: 92751
Affiliation Phone: (800) 755-8112

Affiliation Type Desc: Property Owner
Entity Name: CLIFF RONNENBERG
Entity Title: Not reported
Affiliation Address: PO BOX 1208
Affiliation City: Perris
Affiliation State: CA
Affiliation Country: United States
Affiliation Zip: 92750
Affiliation Phone: (800) 755-8112

Affiliation Type Desc: UST Tank Operator
Entity Name: Mickey Monroy
Entity Title: Not reported
Affiliation Address: PO Box 1208
Affiliation City: Perris
Affiliation State: ca
Affiliation Country: United States
Affiliation Zip: 92570
Affiliation Phone: (951) 657-7507

Affiliation Type Desc: CUPA District
Entity Name: Riverside Cnty Env Health
Entity Title: Not reported
Affiliation Address: 4065 County Circle Drive, Room 104
Affiliation City: Riverside
Affiliation State: CA
Affiliation Country: Not reported
Affiliation Zip: 92503
Affiliation Phone: (951) 358-5055

Affiliation Type Desc: Environmental Contact
Entity Name: Mickey Monroy
Entity Title: Not reported
Affiliation Address: PO BOX 1208
Affiliation City: Perris
Affiliation State: CA
Affiliation Country: Not reported
Affiliation Zip: 92750
Affiliation Phone: Not reported

Map ID
Direction
Distance
Elevation

MAP FINDINGS

Site

Database(s)

EDR ID Number
EPA ID Number

C R & R, INC. (Continued)

S113459439

Affiliation Type Desc: UST Property Owner Name
Entity Name: CLIFF RONNENBERG
Entity Title: Not reported
Affiliation Address: 11292 Western Ave
Affiliation City: Stanton
Affiliation State: CA
Affiliation Country: United States
Affiliation Zip: 90680
Affiliation Phone: (800) 755-8112

Affiliation Type Desc: UST Tank Owner
Entity Name: Cliff Ronnenberg
Entity Title: Not reported
Affiliation Address: cliff@crrmail.com
Affiliation City: Stanton
Affiliation State: ca
Affiliation Country: United States
Affiliation Zip: 90680
Affiliation Phone: (800) 755-8112

Affiliation Type Desc: UST Permit Applicant
Entity Name: Mickey Monroy
Entity Title: Safety / Compliance
Affiliation Address: Not reported
Affiliation City: Not reported
Affiliation State: Not reported
Affiliation Country: Not reported
Affiliation Zip: Not reported
Affiliation Phone: (951) 657-7507

Affiliation Type Desc: Document Preparer
Entity Name: Mickey Monroy
Entity Title: Not reported
Affiliation Address: Not reported
Affiliation City: Not reported
Affiliation State: Not reported
Affiliation Country: Not reported
Affiliation Zip: Not reported
Affiliation Phone: Not reported

Affiliation Type Desc: Facility Mailing Address
Entity Name: Mailing Address
Entity Title: Not reported
Affiliation Address: PO BOX 1208
Affiliation City: Perris
Affiliation State: CA
Affiliation Country: Not reported
Affiliation Zip: 92570
Affiliation Phone: Not reported

Affiliation Type Desc: Identification Signer
Entity Name: Mickey Monroy
Entity Title: SAFETY / COMPLIANCE
Affiliation Address: Not reported
Affiliation City: Not reported
Affiliation State: Not reported
Affiliation Country: Not reported

Map ID
Direction
Distance
Elevation

MAP FINDINGS

Site

Database(s)

EDR ID Number
EPA ID Number

C R & R, INC. (Continued)

S113459439

Affiliation Zip: Not reported
Affiliation Phone: Not reported

Affiliation Type Desc: Operator
Entity Name: CR&R INC
Entity Title: Not reported
Affiliation Address: Not reported
Affiliation City: Not reported
Affiliation State: Not reported
Affiliation Country: Not reported
Affiliation Zip: Not reported
Affiliation Phone: (951) 943-1991

Affiliation Type Desc: Parent Corporation
Entity Name: CR&R - Riverside
Entity Title: Not reported
Affiliation Address: Not reported
Affiliation City: Not reported
Affiliation State: Not reported
Affiliation Country: Not reported
Affiliation Zip: Not reported
Affiliation Phone: Not reported

Name: C R & R, INC.
Address: 1706 GOETZ RD
City,State,Zip: PERRIS, CA 92570
Site ID: 14397
CERS ID: 10320250
CERS Description: Underground Storage Tank

Violations:
Site ID: 14397
Site Name: C R & R, Inc.
Violation Date: 05-26-2017
Citation: HSC 6.95 25508(a)(1) - California Health and Safety Code, Chapter 6.95, Section(s) 25508(a)(1)
Violation Description: Failure to complete and electronically submit a site map with all required content.
Violation Notes: Returned to compliance on 05/26/2017.
Violation Division: Riverside County Department of Env Health
Violation Program: HMRRP
Violation Source: CERS

Site ID: 14397
Site Name: C R & R, Inc.
Violation Date: 03-23-2018
Citation: 23 CCR 16 2638(d) - California Code of Regulations, Title 23, Chapter 16, Section(s) 2638(d)
Violation Description: Failure to submit the Annual Monitoring System Certification Form to the UPA within 30 days of completion of the test.
Violation Notes: Returned to compliance on 03/23/2018.
Violation Division: Riverside County Department of Env Health
Violation Program: UST
Violation Source: CERS

Site ID: 14397
Site Name: C R & R, Inc.

Map ID
Direction
Distance
Elevation

MAP FINDINGS

Site

Database(s)

EDR ID Number
EPA ID Number

C R & R, INC. (Continued)

S113459439

Violation Date: 02-21-2017
Citation: 23 CCR 16 2712(i) - California Code of Regulations, Title 23, Chapter 16, Section(s) 2712(i)
Violation Description: Failure to have a UST Monitoring Plan available on site.
Violation Notes: Returned to compliance on 02/21/2017.
Violation Division: Riverside County Department of Env Health
Violation Program: UST
Violation Source: CERS

Site ID: 14397
Site Name: C R & R, Inc.
Violation Date: 04-09-2015
Citation: 23 CCR 16 2712(i) - California Code of Regulations, Title 23, Chapter 16, Section(s) 2712(i)
Violation Description: Failure to maintain on site an approved monitoring plan.
Violation Notes: Returned to compliance on 05/26/2017.
Violation Division: Riverside County Department of Env Health
Violation Program: UST
Violation Source: CERS

Site ID: 14397
Site Name: C R & R, Inc.
Violation Date: 03-31-2016
Citation: 23 CCR 16 2711(a)(8) - California Code of Regulations, Title 23, Chapter 16, Section(s) 2711(a)(8)
Violation Description: Failure to submit, obtain approval, or maintain a complete/accurate plot plan.
Violation Notes: Returned to compliance on 05/26/2017.
Violation Division: Riverside County Department of Env Health
Violation Program: UST
Violation Source: CERS

Site ID: 14397
Site Name: C R & R, Inc.
Violation Date: 05-26-2017
Citation: HSC 6.95 25508(a)(1) - California Health and Safety Code, Chapter 6.95, Section(s) 25508(a)(1)
Violation Description: Failure to complete and electronically submit hazardous material inventory information for all reportable hazardous materials on site at or above reportable quantities.
Violation Notes: Returned to compliance on 05/26/2017.
Violation Division: Riverside County Department of Env Health
Violation Program: HMRRP
Violation Source: CERS

Site ID: 14397
Site Name: C R & R, Inc.
Violation Date: 03-31-2016
Citation: 23 CCR 16 2715(c)(2) - California Code of Regulations, Title 23, Chapter 16, Section(s) 2715(c)(2)
Violation Description: Failure to comply with one or more of the following: maintain the spill bucket in good condition, containment free of debris/liquid, and/or to remove the contents of the spill bucket when a release/leak/spill was observed.
Violation Notes: Returned to compliance on 05/26/2017.
Violation Division: Riverside County Department of Env Health
Violation Program: UST

Map ID
Direction
Distance
Elevation

MAP FINDINGS

Site

Database(s)

EDR ID Number
EPA ID Number

C R & R, INC. (Continued)

S113459439

Violation Source: CERS

Site ID: 14397
Site Name: C R & R, Inc.
Violation Date: 02-21-2017
Citation: 23 CCR 16 2641(h) - California Code of Regulations, Title 23, Chapter 16, Section(s) 2641(h)
Violation Description: Failure to have an approved UST Monitoring Plan.
Violation Notes: Returned to compliance on 02/21/2017.
Violation Division: Riverside County Department of Env Health
Violation Program: UST
Violation Source: CERS

Site ID: 14397
Site Name: C R & R, Inc.
Violation Date: 05-26-2017
Citation: HSC 6.95 25508.1(a)-(f) - California Health and Safety Code, Chapter 6.95, Section(s) 25508.1(a)-(f)
Violation Description: Failure to electronically update business plan within 30 days of any one of the following events: A 100 percent or more increase in the quantity of a previously disclosed material. Any handling of a previously undisclosed hazardous materials at or above reportable quantities. A change of business address, business ownership, or business name. A substantial change in the handler's operations that requires modification to any portion of the business plan.
Violation Notes: Returned to compliance on 05/26/2017.
Violation Division: Riverside County Department of Env Health
Violation Program: HMRRP
Violation Source: CERS

Site ID: 14397
Site Name: C R & R, Inc.
Violation Date: 03-31-2016
Citation: 23 CCR 16 2712(i) - California Code of Regulations, Title 23, Chapter 16, Section(s) 2712(i)
Violation Description: Failure to maintain on site an approved monitoring plan.
Violation Notes: Returned to compliance on 05/26/2017.
Violation Division: Riverside County Department of Env Health
Violation Program: UST
Violation Source: CERS

Site ID: 14397
Site Name: C R & R, Inc.
Violation Date: 03-31-2016
Citation: 23 CCR 16 2712(i) - California Code of Regulations, Title 23, Chapter 16, Section(s) 2712(i)
Violation Description: Failure to submit, obtain approval, or maintain a complete/accurate response plan.
Violation Notes: Returned to compliance on 05/26/2017.
Violation Division: Riverside County Department of Env Health
Violation Program: UST
Violation Source: CERS

Site ID: 14397
Site Name: C R & R, Inc.
Violation Date: 03-23-2018
Citation: 23 CCR 16 2637(e) - California Code of Regulations, Title 23, Chapter

Map ID
Direction
Distance
Elevation

MAP FINDINGS

Site

Database(s)

EDR ID Number
EPA ID Number

C R & R, INC. (Continued)

S113459439

16, Section(s) 2637(e)
Violation Description: Failure to submit a copy of the secondary containment test results to the UPA within 30 days after the test.
Violation Notes: Returned to compliance on 03/23/2018.
Violation Division: Riverside County Department of Env Health
Violation Program: UST
Violation Source: CERS

Site ID: 14397
Site Name: C R & R, Inc.
Violation Date: 02-21-2017
Citation: 23 CCR 16 2712(i) - California Code of Regulations, Title 23, Chapter 16, Section(s) 2712(i)

Violation Description: Failure to have a UST Response Plan available on site.
Violation Notes: Returned to compliance on 02/21/2017.
Violation Division: Riverside County Department of Env Health
Violation Program: UST
Violation Source: CERS

Site ID: 14397
Site Name: C R & R, Inc.
Violation Date: 04-09-2015
Citation: 23 CCR 16 2712(i) - California Code of Regulations, Title 23, Chapter 16, Section(s) 2712(i)

Violation Description: Failure to submit, obtain approval, or maintain a complete/accurate response plan.
Violation Notes: Returned to compliance on 05/26/2017.
Violation Division: Riverside County Department of Env Health
Violation Program: UST
Violation Source: CERS

Site ID: 14397
Site Name: C R & R, Inc.
Violation Date: 04-09-2015
Citation: HSC 6.7 25286(a) - California Health and Safety Code, Chapter 6.7, Section(s) 25286(a)

Violation Description: Failure to submit an complete and accurate application for a permit to operate an underground storage tank, or for renewal of the permit.
Violation Notes: Returned to compliance on 05/26/2017.
Violation Division: Riverside County Department of Env Health
Violation Program: UST
Violation Source: CERS

Site ID: 14397
Site Name: C R & R, Inc.
Violation Date: 02-21-2017
Citation: 23 CCR 16 2636(f)(2) - California Code of Regulations, Title 23, Chapter 16, Section(s) 2636(f)(2)

Violation Description: Failure of the line leak detector (LLD) monitoring pressurized piping to meet one or more of the following requirements: Monitor at least hourly. Be capable of detecting a release of 3.0 gallons per hour at 10 p.s.i.g. Restrict or shut off the flow of product through the piping when a leak is detected.
Violation Notes: Returned to compliance on 02/21/2017.
Violation Division: Riverside County Department of Env Health
Violation Program: UST
Violation Source: CERS

Map ID
Direction
Distance
Elevation

MAP FINDINGS

Site

Database(s)

EDR ID Number
EPA ID Number

C R & R, INC. (Continued)

S113459439

Site ID: 14397
Site Name: C R & R, Inc.
Violation Date: 02-21-2017
Citation: 23 CCR 6.7 25284, 25286 - California Code of Regulations, Title 23, Chapter 6.7, Section(s) 25284, 25286
Violation Description: Failure to submit a complete and accurate application for a permit to operate a UST, or for renewal of the permit.
Violation Notes: Returned to compliance on 02/21/2017.
Violation Division: Riverside County Department of Env Health
Violation Program: UST
Violation Source: CERS

Site ID: 14397
Site Name: C R & R, Inc.
Violation Date: 03-31-2016
Citation: HSC 6.7 25286(a) - California Health and Safety Code, Chapter 6.7, Section(s) 25286(a)
Violation Description: Failure to submit an complete and accurate application for a permit to operate an underground storage tank, or for renewal of the permit.
Violation Notes: Returned to compliance on 05/26/2017.
Violation Division: Riverside County Department of Env Health
Violation Program: UST
Violation Source: CERS

Site ID: 14397
Site Name: C R & R, Inc.
Violation Date: 04-09-2015
Citation: HSC 6.7 28284.1(a)(5)(D) - California Health and Safety Code, Chapter 6.7, Section(s) 28284.1(a)(5)(D)
Violation Description: Failure of service technician, installer, and/ or employee to obtain and maintain proper license.
Violation Notes: Returned to compliance on 04/09/2015.
Violation Division: Riverside County Department of Env Health
Violation Program: UST
Violation Source: CERS

Site ID: 14397
Site Name: C R & R, Inc.
Violation Date: 02-21-2017
Citation: HSC 6.75 25299.30-25299.34 - California Health and Safety Code, Chapter 6.75, Section(s) 25299.30-25299.34
Violation Description: Failure to submit and maintain complete and current Certification of Financial Responsibility or other mechanism of financial assurance.
Violation Notes: Returned to compliance on 05/26/2017.
Violation Division: Riverside County Department of Env Health
Violation Program: UST
Violation Source: CERS

Site ID: 14397
Site Name: C R & R, Inc.
Violation Date: 02-21-2017
Citation: 23 CCR 16 2641(h) - California Code of Regulations, Title 23, Chapter 16, Section(s) 2641(h)
Violation Description: Failure to have an approved UST Response Plan.
Violation Notes: Returned to compliance on 02/21/2017.
Violation Division: Riverside County Department of Env Health
Violation Program: UST

Map ID
Direction
Distance
Elevation

MAP FINDINGS

Site

Database(s)

EDR ID Number
EPA ID Number

C R & R, INC. (Continued)

S113459439

Violation Source: CERS

Evaluation:

Eval General Type: Compliance Evaluation Inspection
Eval Date: 02-21-2017
Violations Found: Yes
Eval Type: Routine done by local agency
Eval Notes: CMD
Eval Division: Riverside County Department of Env Health
Eval Program: UST
Eval Source: CERS

Eval General Type: Compliance Evaluation Inspection
Eval Date: 04-02-2014
Violations Found: No
Eval Type: Routine done by local agency
Eval Notes: Not reported
Eval Division: Riverside County Department of Env Health
Eval Program: UST
Eval Source: CERS

Eval General Type: Compliance Evaluation Inspection
Eval Date: 03-23-2018
Violations Found: Yes
Eval Type: Routine done by local agency
Eval Notes: Not reported
Eval Division: Riverside County Department of Env Health
Eval Program: UST
Eval Source: CERS

Eval General Type: Compliance Evaluation Inspection
Eval Date: 05-26-2017
Violations Found: Yes
Eval Type: Routine done by local agency
Eval Notes: Disclosure inspection
Eval Division: Riverside County Department of Env Health
Eval Program: HMRRP
Eval Source: CERS

Eval General Type: Compliance Evaluation Inspection
Eval Date: 05-26-2017
Violations Found: No
Eval Type: Routine done by local agency
Eval Notes: Generator Inspection
Eval Division: Riverside County Department of Env Health
Eval Program: HW
Eval Source: CERS

Eval General Type: Compliance Evaluation Inspection
Eval Date: 03-31-2016
Violations Found: Yes
Eval Type: Routine done by local agency
Eval Notes: Not reported
Eval Division: Riverside County Department of Env Health
Eval Program: UST
Eval Source: CERS

Map ID
Direction
Distance
Elevation

MAP FINDINGS

Site

Database(s)

EDR ID Number
EPA ID Number

C R & R, INC. (Continued)

S113459439

Eval General Type: Compliance Evaluation Inspection
Eval Date: 04-09-2015
Violations Found: Yes
Eval Type: Routine done by local agency
Eval Notes: Not reported
Eval Division: Riverside County Department of Env Health
Eval Program: UST
Eval Source: CERS

Eval General Type: Compliance Evaluation Inspection
Eval Date: 05-26-2017
Violations Found: No
Eval Type: Routine done by local agency
Eval Notes: APSA Inspection
Eval Division: Riverside County Department of Env Health
Eval Program: APSA
Eval Source: CERS

Eval General Type: Other/Unknown
Eval Date: 05-26-2017
Violations Found: No
Eval Type: Other, not routine, done by local agency
Eval Notes: Follow up inspection
Eval Division: Riverside County Department of Env Health
Eval Program: UST
Eval Source: CERS

Enforcement Action:

Site ID: 14397
Site Name: C R & R, Inc.
Site Address: 1706 GOETZ RD
Site City: PERRIS
Site Zip: 92570
Enf Action Date: 03-31-2016
Enf Action Type: Notice of Violation (Unified Program)
Enf Action Description: Notice of Violation Issued by the Inspector at the Time of Inspection
Enf Action Notes: Not reported
Enf Action Division: Riverside County Department of Env Health
Enf Action Program: UST
Enf Action Source: CERS

Site ID: 14397
Site Name: C R & R, Inc.
Site Address: 1706 GOETZ RD
Site City: PERRIS
Site Zip: 92570
Enf Action Date: 04-09-2015
Enf Action Type: Notice of Violation (Unified Program)
Enf Action Description: Notice of Violation Issued by the Inspector at the Time of Inspection
Enf Action Notes: Not reported
Enf Action Division: Riverside County Department of Env Health
Enf Action Program: UST
Enf Action Source: CERS

Coordinates:

Site ID: 14397

Map ID
Direction
Distance
Elevation

MAP FINDINGS

Site

Database(s)

EDR ID Number
EPA ID Number

C R & R, INC. (Continued)

S113459439

Facility Name: C R & R, Inc.
Env Int Type Code: HWG
Program ID: 10320250
Coord Name: Not reported
Ref Point Type Desc: Center of a facility or station.
Latitude: 33.769630
Longitude: -117.226830

Affiliation:

Affiliation Type Desc: Legal Owner
Entity Name: Cliff Ronnenberg/CR & R Inc.
Entity Title: Not reported
Affiliation Address: PO BOX 1208
Affiliation City: Perris
Affiliation State: CA
Affiliation Country: United States
Affiliation Zip: 92751
Affiliation Phone: (800) 755-8112

Affiliation Type Desc: Property Owner
Entity Name: CLIFF RONNENBERG
Entity Title: Not reported
Affiliation Address: PO BOX 1208
Affiliation City: Perris
Affiliation State: CA
Affiliation Country: United States
Affiliation Zip: 92750
Affiliation Phone: (800) 755-8112

Affiliation Type Desc: UST Tank Operator
Entity Name: Mickey Monroy
Entity Title: Not reported
Affiliation Address: PO Box 1208
Affiliation City: Perris
Affiliation State: ca
Affiliation Country: United States
Affiliation Zip: 92570
Affiliation Phone: (951) 657-7507

Affiliation Type Desc: CUPA District
Entity Name: Riverside Cnty Env Health
Entity Title: Not reported
Affiliation Address: 4065 County Circle Drive, Room 104
Affiliation City: Riverside
Affiliation State: CA
Affiliation Country: Not reported
Affiliation Zip: 92503
Affiliation Phone: (951) 358-5055

Affiliation Type Desc: Environmental Contact
Entity Name: Mickey Monroy
Entity Title: Not reported
Affiliation Address: PO BOX 1208
Affiliation City: Perris
Affiliation State: CA
Affiliation Country: Not reported
Affiliation Zip: 92750

Map ID
Direction
Distance
Elevation

MAP FINDINGS

Site

Database(s)

EDR ID Number
EPA ID Number

C R & R, INC. (Continued)

S113459439

Affiliation Phone: Not reported

Affiliation Type Desc: UST Property Owner Name
Entity Name: CLIFF RONNENBERG
Entity Title: Not reported
Affiliation Address: 11292 Western Ave
Affiliation City: Stanton
Affiliation State: CA
Affiliation Country: United States
Affiliation Zip: 90680
Affiliation Phone: (800) 755-8112

Affiliation Type Desc: UST Tank Owner
Entity Name: Cliff Ronnenberg
Entity Title: Not reported
Affiliation Address: cliffrr@crrmail.com
Affiliation City: Stanton
Affiliation State: ca
Affiliation Country: United States
Affiliation Zip: 90680
Affiliation Phone: (800) 755-8112

Affiliation Type Desc: UST Permit Applicant
Entity Name: Mickey Monroy
Entity Title: Safety / Compliance
Affiliation Address: Not reported
Affiliation City: Not reported
Affiliation State: Not reported
Affiliation Country: Not reported
Affiliation Zip: Not reported
Affiliation Phone: (951) 657-7507

Affiliation Type Desc: Document Preparer
Entity Name: Mickey Monroy
Entity Title: Not reported
Affiliation Address: Not reported
Affiliation City: Not reported
Affiliation State: Not reported
Affiliation Country: Not reported
Affiliation Zip: Not reported
Affiliation Phone: Not reported

Affiliation Type Desc: Facility Mailing Address
Entity Name: Mailing Address
Entity Title: Not reported
Affiliation Address: PO BOX 1208
Affiliation City: Perris
Affiliation State: CA
Affiliation Country: Not reported
Affiliation Zip: 92570
Affiliation Phone: Not reported

Affiliation Type Desc: Identification Signer
Entity Name: Mickey Monroy
Entity Title: SAFETY / COMPLIANCE
Affiliation Address: Not reported
Affiliation City: Not reported

Map ID
Direction
Distance
Elevation

MAP FINDINGS

Site

Database(s)

EDR ID Number
EPA ID Number

C R & R, INC. (Continued)

S113459439

Affiliation State: Not reported
Affiliation Country: Not reported
Affiliation Zip: Not reported
Affiliation Phone: Not reported

Affiliation Type Desc: Operator
Entity Name: CR&R INC
Entity Title: Not reported
Affiliation Address: Not reported
Affiliation City: Not reported
Affiliation State: Not reported
Affiliation Country: Not reported
Affiliation Zip: Not reported
Affiliation Phone: (951) 943-1991

Affiliation Type Desc: Parent Corporation
Entity Name: CR&R - Riverside
Entity Title: Not reported
Affiliation Address: Not reported
Affiliation City: Not reported
Affiliation State: Not reported
Affiliation Country: Not reported
Affiliation Zip: Not reported
Affiliation Phone: Not reported

HAZNET:

Name: PETERSON BROTHERS CONSTRUCTION INC
Address: 1706 GOETZ RD
City,State,Zip: PERRIS, CA 92570
Year: 2010
GEPaid: CAC002652136
Contact: JIM LUKENS
Telephone: 7149209235
Mailing Name: Not reported
Mailing Address: 1560 W LAMBERT RD
Mailing City,St,Zip: BREa, CA 92821
Gen County: Riverside
TSD EPA ID: CAT080013352
TSD County: Los Angeles
Tons: 0.2
CA Waste Code: 331-Off-specification, aged or surplus organics
Method: H061-Fuel Blending Prior To Energy Recovery At Another Site
Facility County: Riverside

CERS:

Name: C R & R, INC.
Address: 1706 GOETZ RD
City,State,Zip: PERRIS, CA 92570
Site ID: 14397
CERS ID: 10320250
CERS Description: Chemical Storage Facilities

Violations:

Site ID: 14397
Site Name: C R & R, Inc.
Violation Date: 05-26-2017

Map ID
Direction
Distance
Elevation

MAP FINDINGS

Site

Database(s)

EDR ID Number
EPA ID Number

C R & R, INC. (Continued)

S113459439

Citation: HSC 6.95 25508(a)(1) - California Health and Safety Code, Chapter 6.95, Section(s) 25508(a)(1)
Violation Description: Failure to complete and electronically submit a site map with all required content.
Violation Notes: Returned to compliance on 05/26/2017.
Violation Division: Riverside County Department of Env Health
Violation Program: HMRRP
Violation Source: CERS

Site ID: 14397
Site Name: C R & R, Inc.
Violation Date: 03-23-2018
Citation: 23 CCR 16 2638(d) - California Code of Regulations, Title 23, Chapter 16, Section(s) 2638(d)
Violation Description: Failure to submit the Annual Monitoring System Certification Form to the UPA within 30 days of completion of the test.
Violation Notes: Returned to compliance on 03/23/2018.
Violation Division: Riverside County Department of Env Health
Violation Program: UST
Violation Source: CERS

Site ID: 14397
Site Name: C R & R, Inc.
Violation Date: 02-21-2017
Citation: 23 CCR 16 2712(i) - California Code of Regulations, Title 23, Chapter 16, Section(s) 2712(i)
Violation Description: Failure to have a UST Monitoring Plan available on site.
Violation Notes: Returned to compliance on 02/21/2017.
Violation Division: Riverside County Department of Env Health
Violation Program: UST
Violation Source: CERS

Site ID: 14397
Site Name: C R & R, Inc.
Violation Date: 04-09-2015
Citation: 23 CCR 16 2712(i) - California Code of Regulations, Title 23, Chapter 16, Section(s) 2712(i)
Violation Description: Failure to maintain on site an approved monitoring plan.
Violation Notes: Returned to compliance on 05/26/2017.
Violation Division: Riverside County Department of Env Health
Violation Program: UST
Violation Source: CERS

Site ID: 14397
Site Name: C R & R, Inc.
Violation Date: 03-31-2016
Citation: 23 CCR 16 2711(a)(8) - California Code of Regulations, Title 23, Chapter 16, Section(s) 2711(a)(8)
Violation Description: Failure to submit, obtain approval, or maintain a complete/accurate plot plan.
Violation Notes: Returned to compliance on 05/26/2017.
Violation Division: Riverside County Department of Env Health
Violation Program: UST
Violation Source: CERS

Site ID: 14397
Site Name: C R & R, Inc.

Map ID
Direction
Distance
Elevation

MAP FINDINGS

Site

Database(s)

EDR ID Number
EPA ID Number

C R & R, INC. (Continued)

S113459439

Violation Date: 05-26-2017
Citation: HSC 6.95 25508(a)(1) - California Health and Safety Code, Chapter 6.95, Section(s) 25508(a)(1)
Violation Description: Failure to complete and electronically submit hazardous material inventory information for all reportable hazardous materials on site at or above reportable quantities.
Violation Notes: Returned to compliance on 05/26/2017.
Violation Division: Riverside County Department of Env Health
Violation Program: HMRRP
Violation Source: CERS

Site ID: 14397
Site Name: C R & R, Inc.
Violation Date: 03-31-2016
Citation: 23 CCR 16 2715(c)(2) - California Code of Regulations, Title 23, Chapter 16, Section(s) 2715(c)(2)
Violation Description: Failure to comply with one or more of the following: maintain the spill bucket in good condition, containment free of debris/liquid, and/or to remove the contents of the spill bucket when a release/leak/spill was observed.
Violation Notes: Returned to compliance on 05/26/2017.
Violation Division: Riverside County Department of Env Health
Violation Program: UST
Violation Source: CERS

Site ID: 14397
Site Name: C R & R, Inc.
Violation Date: 02-21-2017
Citation: 23 CCR 16 2641(h) - California Code of Regulations, Title 23, Chapter 16, Section(s) 2641(h)
Violation Description: Failure to have an approved UST Monitoring Plan.
Violation Notes: Returned to compliance on 02/21/2017.
Violation Division: Riverside County Department of Env Health
Violation Program: UST
Violation Source: CERS

Site ID: 14397
Site Name: C R & R, Inc.
Violation Date: 05-26-2017
Citation: HSC 6.95 25508.1(a)-(f) - California Health and Safety Code, Chapter 6.95, Section(s) 25508.1(a)-(f)
Violation Description: Failure to electronically update business plan within 30 days of any one of the following events: A 100 percent or more increase in the quantity of a previously disclosed material. Any handling of a previously undisclosed hazardous materials at or above reportable quantities. A change of business address, business ownership, or business name. A substantial change in the handler's operations that requires modification to any portion of the business plan.
Violation Notes: Returned to compliance on 05/26/2017.
Violation Division: Riverside County Department of Env Health
Violation Program: HMRRP
Violation Source: CERS

Site ID: 14397
Site Name: C R & R, Inc.
Violation Date: 03-31-2016
Citation: 23 CCR 16 2712(i) - California Code of Regulations, Title 23, Chapter

Map ID
Direction
Distance
Elevation

MAP FINDINGS

Site

Database(s)

EDR ID Number
EPA ID Number

C R & R, INC. (Continued)

S113459439

16, Section(s) 2712(i)
Violation Description: Failure to maintain on site an approved monitoring plan.
Violation Notes: Returned to compliance on 05/26/2017.
Violation Division: Riverside County Department of Env Health
Violation Program: UST
Violation Source: CERS

Site ID: 14397
Site Name: C R & R, Inc.
Violation Date: 03-31-2016
Citation: 23 CCR 16 2712(i) - California Code of Regulations, Title 23, Chapter 16, Section(s) 2712(i)

Violation Description: Failure to submit, obtain approval, or maintain a complete/accurate response plan.
Violation Notes: Returned to compliance on 05/26/2017.
Violation Division: Riverside County Department of Env Health
Violation Program: UST
Violation Source: CERS

Site ID: 14397
Site Name: C R & R, Inc.
Violation Date: 03-23-2018
Citation: 23 CCR 16 2637(e) - California Code of Regulations, Title 23, Chapter 16, Section(s) 2637(e)

Violation Description: Failure to submit a copy of the secondary containment test results to the UPA within 30 days after the test.
Violation Notes: Returned to compliance on 03/23/2018.
Violation Division: Riverside County Department of Env Health
Violation Program: UST
Violation Source: CERS

Site ID: 14397
Site Name: C R & R, Inc.
Violation Date: 02-21-2017
Citation: 23 CCR 16 2712(i) - California Code of Regulations, Title 23, Chapter 16, Section(s) 2712(i)

Violation Description: Failure to have a UST Response Plan available on site.
Violation Notes: Returned to compliance on 02/21/2017.
Violation Division: Riverside County Department of Env Health
Violation Program: UST
Violation Source: CERS

Site ID: 14397
Site Name: C R & R, Inc.
Violation Date: 04-09-2015
Citation: 23 CCR 16 2712(i) - California Code of Regulations, Title 23, Chapter 16, Section(s) 2712(i)

Violation Description: Failure to submit, obtain approval, or maintain a complete/accurate response plan.
Violation Notes: Returned to compliance on 05/26/2017.
Violation Division: Riverside County Department of Env Health
Violation Program: UST
Violation Source: CERS

Site ID: 14397
Site Name: C R & R, Inc.
Violation Date: 04-09-2015

Map ID
Direction
Distance
Elevation

MAP FINDINGS

Site

Database(s)

EDR ID Number
EPA ID Number

C R & R, INC. (Continued)

S113459439

Citation: HSC 6.7 25286(a) - California Health and Safety Code, Chapter 6.7, Section(s) 25286(a)
Violation Description: Failure to submit an complete and accurate application for a permit to operate an underground storage tank, or for renewal of the permit.
Violation Notes: Returned to compliance on 05/26/2017.
Violation Division: Riverside County Department of Env Health
Violation Program: UST
Violation Source: CERS

Site ID: 14397
Site Name: C R & R, Inc.
Violation Date: 02-21-2017
Citation: 23 CCR 16 2636(f)(2) - California Code of Regulations, Title 23, Chapter 16, Section(s) 2636(f)(2)
Violation Description: Failure of the line leak detector (LLD) monitoring pressurized piping to meet one or more of the following requirements: Monitor at least hourly. Be capable of detecting a release of 3.0 gallons per hour at 10 p.s.i.g. Restrict or shut off the flow of product through the piping when a leak is detected.
Violation Notes: Returned to compliance on 02/21/2017.
Violation Division: Riverside County Department of Env Health
Violation Program: UST
Violation Source: CERS

Site ID: 14397
Site Name: C R & R, Inc.
Violation Date: 02-21-2017
Citation: 23 CCR 6.7 25284, 25286 - California Code of Regulations, Title 23, Chapter 6.7, Section(s) 25284, 25286
Violation Description: Failure to submit a complete and accurate application for a permit to operate a UST, or for renewal of the permit.
Violation Notes: Returned to compliance on 02/21/2017.
Violation Division: Riverside County Department of Env Health
Violation Program: UST
Violation Source: CERS

Site ID: 14397
Site Name: C R & R, Inc.
Violation Date: 03-31-2016
Citation: HSC 6.7 25286(a) - California Health and Safety Code, Chapter 6.7, Section(s) 25286(a)
Violation Description: Failure to submit an complete and accurate application for a permit to operate an underground storage tank, or for renewal of the permit.
Violation Notes: Returned to compliance on 05/26/2017.
Violation Division: Riverside County Department of Env Health
Violation Program: UST
Violation Source: CERS

Site ID: 14397
Site Name: C R & R, Inc.
Violation Date: 04-09-2015
Citation: HSC 6.7 28284.1(a)(5)(D) - California Health and Safety Code, Chapter 6.7, Section(s) 28284.1(a)(5)(D)
Violation Description: Failure of service technician, installer, and/ or employee to obtain and maintain proper license.
Violation Notes: Returned to compliance on 04/09/2015.
Violation Division: Riverside County Department of Env Health

Map ID
Direction
Distance
Elevation

MAP FINDINGS

Site

Database(s)

EDR ID Number
EPA ID Number

C R & R, INC. (Continued)

S113459439

Violation Program: UST
Violation Source: CERS

Site ID: 14397
Site Name: C R & R, Inc.
Violation Date: 02-21-2017
Citation: HSC 6.75 25299.30-25299.34 - California Health and Safety Code, Chapter 6.75, Section(s) 25299.30-25299.34
Violation Description: Failure to submit and maintain complete and current Certification of Financial Responsibility or other mechanism of financial assurance.
Violation Notes: Returned to compliance on 05/26/2017.
Violation Division: Riverside County Department of Env Health
Violation Program: UST
Violation Source: CERS

Site ID: 14397
Site Name: C R & R, Inc.
Violation Date: 02-21-2017
Citation: 23 CCR 16 2641(h) - California Code of Regulations, Title 23, Chapter 16, Section(s) 2641(h)
Violation Description: Failure to have an approved UST Response Plan.
Violation Notes: Returned to compliance on 02/21/2017.
Violation Division: Riverside County Department of Env Health
Violation Program: UST
Violation Source: CERS

Evaluation:
Eval General Type: Compliance Evaluation Inspection
Eval Date: 02-21-2017
Violations Found: Yes
Eval Type: Routine done by local agency
Eval Notes: CMD
Eval Division: Riverside County Department of Env Health
Eval Program: UST
Eval Source: CERS

Eval General Type: Compliance Evaluation Inspection
Eval Date: 04-02-2014
Violations Found: No
Eval Type: Routine done by local agency
Eval Notes: Not reported
Eval Division: Riverside County Department of Env Health
Eval Program: UST
Eval Source: CERS

Eval General Type: Compliance Evaluation Inspection
Eval Date: 03-23-2018
Violations Found: Yes
Eval Type: Routine done by local agency
Eval Notes: Not reported
Eval Division: Riverside County Department of Env Health
Eval Program: UST
Eval Source: CERS

Eval General Type: Compliance Evaluation Inspection
Eval Date: 05-26-2017
Violations Found: Yes

Map ID
Direction
Distance
Elevation

MAP FINDINGS

Site

Database(s)

EDR ID Number
EPA ID Number

C R & R, INC. (Continued)

S113459439

Eval Type: Routine done by local agency
Eval Notes: Disclosure inspection
Eval Division: Riverside County Department of Env Health
Eval Program: HMRRP
Eval Source: CERS

Eval General Type: Compliance Evaluation Inspection
Eval Date: 05-26-2017
Violations Found: No
Eval Type: Routine done by local agency
Eval Notes: Generator Inspection
Eval Division: Riverside County Department of Env Health
Eval Program: HW
Eval Source: CERS

Eval General Type: Compliance Evaluation Inspection
Eval Date: 03-31-2016
Violations Found: Yes
Eval Type: Routine done by local agency
Eval Notes: Not reported
Eval Division: Riverside County Department of Env Health
Eval Program: UST
Eval Source: CERS

Eval General Type: Compliance Evaluation Inspection
Eval Date: 04-09-2015
Violations Found: Yes
Eval Type: Routine done by local agency
Eval Notes: Not reported
Eval Division: Riverside County Department of Env Health
Eval Program: UST
Eval Source: CERS

Eval General Type: Compliance Evaluation Inspection
Eval Date: 05-26-2017
Violations Found: No
Eval Type: Routine done by local agency
Eval Notes: APSA Inspection
Eval Division: Riverside County Department of Env Health
Eval Program: APSA
Eval Source: CERS

Eval General Type: Other/Unknown
Eval Date: 05-26-2017
Violations Found: No
Eval Type: Other, not routine, done by local agency
Eval Notes: Follow up inspection
Eval Division: Riverside County Department of Env Health
Eval Program: UST
Eval Source: CERS

Enforcement Action:
Site ID: 14397
Site Name: C R & R, Inc.
Site Address: 1706 GOETZ RD
Site City: PERRIS
Site Zip: 92570

Map ID
Direction
Distance
Elevation

MAP FINDINGS

Site

Database(s)

EDR ID Number
EPA ID Number

C R & R, INC. (Continued)

S113459439

Enf Action Date: 03-31-2016
Enf Action Type: Notice of Violation (Unified Program)
Enf Action Description: Notice of Violation Issued by the Inspector at the Time of Inspection
Enf Action Notes: Not reported
Enf Action Division: Riverside County Department of Env Health
Enf Action Program: UST
Enf Action Source: CERS

Site ID: 14397
Site Name: C R & R, Inc.
Site Address: 1706 GOETZ RD
Site City: PERRIS
Site Zip: 92570
Enf Action Date: 04-09-2015
Enf Action Type: Notice of Violation (Unified Program)
Enf Action Description: Notice of Violation Issued by the Inspector at the Time of Inspection
Enf Action Notes: Not reported
Enf Action Division: Riverside County Department of Env Health
Enf Action Program: UST
Enf Action Source: CERS

Coordinates:
Site ID: 14397
Facility Name: C R & R, Inc.
Env Int Type Code: HWG
Program ID: 10320250
Coord Name: Not reported
Ref Point Type Desc: Center of a facility or station.
Latitude: 33.769630
Longitude: -117.226830

Affiliation:
Affiliation Type Desc: Legal Owner
Entity Name: Cliff Ronnenberg/CR & R Inc.
Entity Title: Not reported
Affiliation Address: PO BOX 1208
Affiliation City: Perris
Affiliation State: CA
Affiliation Country: United States
Affiliation Zip: 92751
Affiliation Phone: (800) 755-8112

Affiliation Type Desc: Property Owner
Entity Name: CLIFF RONNENBERG
Entity Title: Not reported
Affiliation Address: PO BOX 1208
Affiliation City: Perris
Affiliation State: CA
Affiliation Country: United States
Affiliation Zip: 92750
Affiliation Phone: (800) 755-8112

Affiliation Type Desc: UST Tank Operator
Entity Name: Mickey Monroy
Entity Title: Not reported
Affiliation Address: PO Box 1208

Map ID
Direction
Distance
Elevation

MAP FINDINGS

Site

Database(s)

EDR ID Number
EPA ID Number

C R & R, INC. (Continued)

S113459439

Affiliation City: Perris
Affiliation State: ca
Affiliation Country: United States
Affiliation Zip: 92570
Affiliation Phone: (951) 657-7507

Affiliation Type Desc: CUPA District
Entity Name: Riverside Cnty Env Health
Entity Title: Not reported
Affiliation Address: 4065 County Circle Drive, Room 104
Affiliation City: Riverside
Affiliation State: CA
Affiliation Country: Not reported
Affiliation Zip: 92503
Affiliation Phone: (951) 358-5055

Affiliation Type Desc: Environmental Contact
Entity Name: Mickey Monroy
Entity Title: Not reported
Affiliation Address: PO BOX 1208
Affiliation City: Perris
Affiliation State: CA
Affiliation Country: Not reported
Affiliation Zip: 92750
Affiliation Phone: Not reported

Affiliation Type Desc: UST Property Owner Name
Entity Name: CLIFF RONNENBERG
Entity Title: Not reported
Affiliation Address: 11292 Western Ave
Affiliation City: Stanton
Affiliation State: CA
Affiliation Country: United States
Affiliation Zip: 90680
Affiliation Phone: (800) 755-8112

Affiliation Type Desc: UST Tank Owner
Entity Name: Cliff Ronnenberg
Entity Title: Not reported
Affiliation Address: cliffrr@crrmail.com
Affiliation City: Stanton
Affiliation State: ca
Affiliation Country: United States
Affiliation Zip: 90680
Affiliation Phone: (800) 755-8112

Affiliation Type Desc: UST Permit Applicant
Entity Name: Mickey Monroy
Entity Title: Safety / Compliance
Affiliation Address: Not reported
Affiliation City: Not reported
Affiliation State: Not reported
Affiliation Country: Not reported
Affiliation Zip: Not reported
Affiliation Phone: (951) 657-7507

Affiliation Type Desc: Document Preparer

Map ID
Direction
Distance
Elevation

MAP FINDINGS

Site

Database(s)

EDR ID Number
EPA ID Number

C R & R, INC. (Continued)

S113459439

Entity Name: Mickey Monroy
Entity Title: Not reported
Affiliation Address: Not reported
Affiliation City: Not reported
Affiliation State: Not reported
Affiliation Country: Not reported
Affiliation Zip: Not reported
Affiliation Phone: Not reported

Affiliation Type Desc: Facility Mailing Address
Entity Name: Mailing Address
Entity Title: Not reported
Affiliation Address: PO BOX 1208
Affiliation City: Perris
Affiliation State: CA
Affiliation Country: Not reported
Affiliation Zip: 92570
Affiliation Phone: Not reported

Affiliation Type Desc: Identification Signer
Entity Name: Mickey Monroy
Entity Title: SAFETY / COMPLIANCE
Affiliation Address: Not reported
Affiliation City: Not reported
Affiliation State: Not reported
Affiliation Country: Not reported
Affiliation Zip: Not reported
Affiliation Phone: Not reported

Affiliation Type Desc: Operator
Entity Name: CR&R INC
Entity Title: Not reported
Affiliation Address: Not reported
Affiliation City: Not reported
Affiliation State: Not reported
Affiliation Country: Not reported
Affiliation Zip: Not reported
Affiliation Phone: (951) 943-1991

Affiliation Type Desc: Parent Corporation
Entity Name: CR&R - Riverside
Entity Title: Not reported
Affiliation Address: Not reported
Affiliation City: Not reported
Affiliation State: Not reported
Affiliation Country: Not reported
Affiliation Zip: Not reported
Affiliation Phone: Not reported

Name: SO CA GAS ? OM3520
Address: 1706 GOETZ RD
City,State,Zip: PERRIS, CA 92570
Site ID: 422407
CERS ID: 10736026
CERS Description: Chemical Storage Facilities

Map ID
Direction
Distance
Elevation

MAP FINDINGS

Site

Database(s)

EDR ID Number
EPA ID Number

C R & R, INC. (Continued)

S113459439

Coordinates:

Site ID: 422407
Facility Name: So CA Gas ? OM3520
Env Int Type Code: HMBP
Program ID: 10736026
Coord Name: Not reported
Ref Point Type Desc: Center of a facility or station.
Latitude: 33.769630
Longitude: -117.226830

Affiliation:

Affiliation Type Desc: Document Preparer
Entity Name: Mariza Arnot
Entity Title: Not reported
Affiliation Address: Not reported
Affiliation City: Not reported
Affiliation State: Not reported
Affiliation Country: Not reported
Affiliation Zip: Not reported
Affiliation Phone: Not reported

Affiliation Type Desc: Operator
Entity Name: So CA Gas- OM3520
Entity Title: Not reported
Affiliation Address: Not reported
Affiliation City: Not reported
Affiliation State: Not reported
Affiliation Country: Not reported
Affiliation Zip: Not reported
Affiliation Phone: (951) 845-0781

Affiliation Type Desc: Parent Corporation
Entity Name: Southern California Gas Company
Entity Title: Not reported
Affiliation Address: Not reported
Affiliation City: Not reported
Affiliation State: Not reported
Affiliation Country: Not reported
Affiliation Zip: Not reported
Affiliation Phone: Not reported

Affiliation Type Desc: Legal Owner
Entity Name: Southern California Gas Company
Entity Title: Not reported
Affiliation Address: PO Box 2300, M/L SC9314
Affiliation City: Chatsworth
Affiliation State: CA
Affiliation Country: United States
Affiliation Zip: 91313-2300
Affiliation Phone: (818) 701-3422

Affiliation Type Desc: Environmental Contact
Entity Name: Khurram Kazmi
Entity Title: Not reported
Affiliation Address: PO Box 2300, M/L SC9314
Affiliation City: Chatsworth

Map ID
Direction
Distance
Elevation

MAP FINDINGS

Site

Database(s)

EDR ID Number
EPA ID Number

C R & R, INC. (Continued)

S113459439

Affiliation State: CA
Affiliation Country: Not reported
Affiliation Zip: 91313-2300
Affiliation Phone: Not reported

Affiliation Type Desc: Facility Mailing Address
Entity Name: Mailing Address
Entity Title: Not reported
Affiliation Address: PO Box 2300, M/L SC9314
Affiliation City: Chatsworth
Affiliation State: CA
Affiliation Country: Not reported
Affiliation Zip: 91313-2300
Affiliation Phone: Not reported

Affiliation Type Desc: CUPA District
Entity Name: Riverside Cnty Env Health
Entity Title: Not reported
Affiliation Address: 4065 County Circle Drive, Room 104
Affiliation City: Riverside
Affiliation State: CA
Affiliation Country: Not reported
Affiliation Zip: 92503
Affiliation Phone: (951) 358-5055

Affiliation Type Desc: Identification Signer
Entity Name: Ken Velasquez
Entity Title: District Operations Manager
Affiliation Address: Not reported
Affiliation City: Not reported
Affiliation State: Not reported
Affiliation Country: Not reported
Affiliation Zip: Not reported
Affiliation Phone: Not reported

D16
NNE
1/8-1/4
0.147 mi.
774 ft.

**CALIFORNIA RENEWABLE POWER ANAEROBIC DIGESTION FAC
1706 GOETZ ROAD
PERRIS, CA 92570**

**FINDS 1023621050
FUELS PROGRAM N/A**

Site 5 of 7 in cluster D

**Relative:
Lower**

FINDS:

**Actual:
1433 ft.**

Registry ID: 110070243366

Environmental Interest/Information System
ETHANOL FACILITY/GASOLINE AND DIESEL PRODUCERS

[Click this hyperlink](#) while viewing on your computer to access additional FINDS: detail in the EDR Site Report.

FUELS PROGRAM:

Program Type: Renewable Fuel Standard
Company Seq. ID: 6476
Business Activity: Renewable Fuel Producer

Map ID
Direction
Distance
Elevation

MAP FINDINGS

Site

Database(s)

EDR ID Number
EPA ID Number

CALIFORNIA RENEWABLE POWER ANAEROBIC DIGESTION FAC (Continued)

1023621050

Company Name: CR&R Incorporated
Company Address: 11292 Western Avenue
Stanton, CA 90680
Facility ID: 71270
Facility Type: Gas/Ethanol
Facility Activity: Renewable Fuel Producer
Subject to 80.1403: No
Fuel Only For Off Road: No
Fuel Created: 190
D Code: D5, D3
OTAQ Program ID: OTAQREG10029710

D17
NNE
1/8-1/4
0.147 mi.
774 ft.

THE HOME DEPOT
1706 GOETZ RD.
PERRIS, CA 92570

RCRA NonGen / NLR

1024759937
CAC002979789

Site 6 of 7 in cluster D

Relative:
Lower
Actual:
1433 ft.

RCRA NonGen / NLR:
Date form received by agency: 09/11/2018
Facility name: THE HOME DEPOT
Facility address: 1706 GOETZ RD.
PERRIS, CA 92570
EPA ID: CAC002979789
Mailing address: 160 CHAPEL RD., STE 201
MANCHESTER, CT 06042
Contact: MIKE MADDOCKS
Contact address: 2455 PACES FERRY ROAD, C-19
ATLANTA, GA 30339
Contact country: Not reported
Contact telephone: 770-384-3540
Contact email: MICHELLE.CLAYTON@ARCADIS.COM
EPA Region: 09
Classification: Non-Generator
Description: Handler: Non-Generators do not presently generate hazardous waste

Owner/Operator Summary:

Owner/operator name: MIKE MADDOCKS
Owner/operator address: 2455 PACES FERRY ROAD, C-19
ATLANTA, GA 30339

Owner/operator country: Not reported
Owner/operator telephone: 770-384-3540
Owner/operator email: Not reported
Owner/operator fax: Not reported
Owner/operator extension: Not reported
Legal status: Other
Owner/Operator Type: Operator
Owner/Op start date: Not reported
Owner/Op end date: Not reported

Owner/operator name: MIKE MADDOCKS
Owner/operator address: 2455 PACES FERRY ROAD, C-19
ATLANTA, GA 30339

Owner/operator country: Not reported
Owner/operator telephone: 770-384-3540
Owner/operator email: Not reported

Map ID
 Direction
 Distance
 Elevation

MAP FINDINGS

Site

Database(s)

EDR ID Number
 EPA ID Number

THE HOME DEPOT (Continued)

1024759937

Owner/operator fax: Not reported
 Owner/operator extension: Not reported
 Legal status: Other
 Owner/Operator Type: Owner
 Owner/Op start date: Not reported
 Owner/Op end date: Not reported

Handler Activities Summary:

U.S. importer of hazardous waste: No
 Mixed waste (haz. and radioactive): No
 Recycler of hazardous waste: No
 Transporter of hazardous waste: No
 Treater, storer or disposer of HW: No
 Underground injection activity: No
 On-site burner exemption: No
 Furnace exemption: No
 Used oil fuel burner: No
 Used oil processor: No
 User oil refiner: No
 Used oil fuel marketer to burner: No
 Used oil Specification marketer: No
 Used oil transfer facility: No
 Used oil transporter: No

Violation Status: No violations found

D18
NNE
1/8-1/4
0.147 mi.
774 ft.

PERRIS ANAEROBIC DIGESTION PLAN
1706 GOETZ ROAD
PERRIS, CA 92570
Site 7 of 7 in cluster D

SWF/LF **S113459267**
HAULERS **N/A**
HAZNET
NPDES
CIWQS
CERS

Relative:
Lower

LOS ANGELES CO. LF:

Actual:
1433 ft.

Name: PERRIS TRANSFER STATION AND MATERIAL RECOVERY
 Address: 1706 GOETZ RD.
 City,State,Zip: PERRIS, CA 92570
 Site ID: 2756
 Alt. Address: N/A
 Site Contact: Not reported
 Site Contact Phone: (714) 826-9049
 Site Email: Not reported
 Site Website: http://www.rivcowm.org/opencms/landfill_info/landfill_hours.html
 Site Type: Out-of-County Facility
 Site SWIS Number: 33-AA-0239
 Beginning Operation Date: N/A
 Ending Operation Date: N/A
 Local Enforcement Agency: County of Riverside Community Health Agency
 Maximun Depth Fill(Ft): Not reported
 Permitted Capacity: 3000
 Present Use: Large Volume Transfer/Proc Facility
 Remaining Capacity(Million): N/A
 Status: Active
 Waste Accepted: Construction & Demolition;Green Materials;Household Trash;Industrial Non-Hazardous;Metals;
 Hours of Operation: Monday -Saturday 7:00 am to 5:30 pm
 Disposal Area (Acre): Not reported

Detail As Of 01/2014:

Operator Name: Unknown

Map ID
Direction
Distance
Elevation

MAP FINDINGS

Site

Database(s)

EDR ID Number
EPA ID Number

PERRIS ANAEROBIC DIGESTION PLAN (Continued)

S113459267

Operator Address: Not reported
Operator City/State/Zip: Not reported
Operator Contact: Not reported
Operator Telephone: Not reported
Operator Email: Not reported
Owner Name: Unknown
Owner Address: Not reported
Owner City/State/Zip: Not reported
Owner Contact: Not reported
Owner Telephone: Not reported
Owner Email: Not reported

HAULERS:

Name: CR & R, INC.
Address: 1706 GOETZ RD
City: PERRIS
Facility ID: 1007795
Facility Phone: (800) 755-8112
Business Email Address: Not reported
Contact Person: CR and R, Inc. , Mickey Monroy, Greg Barnett
Mailing Address: PO Box 1208
Mailing City: Perris
Mailing State: CA
Mailing Zip: 92572-1208
Mailing County: Riverside
Mailing Phone: (800) 755-8112
Waste Tire Permit Summary: No Permit record for this business.

HAZNET:

Name: CASTLE & COOK HOME BUILDING INC
Address: 1706 GOETZ RD
City,State,Zip: PERRIS, CA 925706274
Year: 2010
GEPAID: CAC002651842
Contact: STEVE WARD
Telephone: 9512450476
Mailing Name: Not reported
Mailing Address: 4113 PEARL ST
Mailing City,St,Zip: LAKE ELSINORE, CA 925302023
Gen County: Riverside
TSD EPA ID: CAD028409019
TSD County: Los Angeles
Tons: 0.584
CA Waste Code: 331-Off-specification, aged or surplus organics
Method: H141-Storage, Bulking, And/Or Transfer Off Site--No Treatment/Reovery
(H010-H129) Or (H131-H135)
Facility County: Riverside

NPDES:

Name: PERRIS ANAEROBIC DIGESTION PLAN
Address: 1706 GOETZ ROAD
City,State,Zip: PERRIS, CA 92570
Facility Status: Not reported
NPDES Number: Not reported
Region: Not reported
Agency Number: Not reported

Map ID
Direction
Distance
Elevation

MAP FINDINGS

Site

Database(s)

EDR ID Number
EPA ID Number

PERRIS ANAEROBIC DIGESTION PLAN (Continued)

S113459267

Regulatory Measure ID: Not reported
Place ID: Not reported
Order Number: Not reported
WDID: 8 33C366758
Regulatory Measure Type: Construction
Program Type: Not reported
Adoption Date Of Regulatory Measure: Not reported
Effective Date Of Regulatory Measure: Not reported
Termination Date Of Regulatory Measure: Not reported
Expiration Date Of Regulatory Measure: Not reported
Discharge Address: Not reported
Discharge Name: Not reported
Discharge City: Not reported
Discharge State: Not reported
Discharge Zip: Not reported
Status: Active
Status Date: 08/23/2018
Operator Name: CR&R Inc
Operator Address: 11292 Western Avenue
Operator City: Stanton
Operator State: California
Operator Zip: 90680

NPDES as of 03/2018:

NPDES Number: Not reported
Status: Not reported
Agency Number: Not reported
Region: 8
Regulatory Measure ID: 434670
Order Number: Not reported
Regulatory Measure Type: Construction
Place ID: Not reported
WDID: 8 33C366758
Program Type: Not reported
Adoption Date Of Regulatory Measure: Not reported
Effective Date Of Regulatory Measure: Not reported
Expiration Date Of Regulatory Measure: Not reported
Termination Date Of Regulatory Measure: Not reported
Discharge Name: Not reported
Discharge Address: Not reported
Discharge City: Not reported
Discharge State: Not reported
Discharge Zip: Not reported
Received Date: 05/17/2013
Processed Date: 06/11/2013
Status: Active
Status Date: 06/11/2013
Place Size: 50
Place Size Unit: Acres
Contact: Michael Silva
Contact Title: Not reported
Contact Phone: 714-883-3777
Contact Phone Ext: Not reported
Contact Email: michael@crmail.com
Operator Name: CR&R Inc
Operator Address: 11292 Western Avenue
Operator City: Stanton
Operator State: California

Map ID
Direction
Distance
Elevation

MAP FINDINGS

Site

Database(s)

EDR ID Number
EPA ID Number

PERRIS ANAEROBIC DIGESTION PLAN (Continued)

S113459267

Operator Zip:	90680
Operator Contact:	David Fahrion
Operator Contact Title:	President
Operator Contact Phone:	714-883-3777
Operator Contact Phone Ext:	Not reported
Operator Contact Email:	Davidf@crrmail.com
Operator Type:	Private Business
Developer:	CR&R Inc
Developer Address:	11292 Western Avenue
Developer City:	Stanton
Developer State:	California
Developer Zip:	90680
Developer Contact:	Michael Silva
Developer Contact Title:	Not reported
Constype Linear Utility Ind:	N
Emergency Phone:	714-883-3777
Emergency Phone Ext:	Not reported
Constype Above Ground Ind:	N
Constype Below Ground Ind:	N
Constype Cable Line Ind:	N
Constype Comm Line Ind:	N
Constype Commercial Ind:	N
Constype Electrical Line Ind:	N
Constype Gas Line Ind:	N
Constype Industrial Ind:	Y
Constype Other Description:	Not reported
Constype Other Ind:	N
Constype Recons Ind:	N
Constype Residential Ind:	N
Constype Transport Ind:	N
Constype Utility Description:	Not reported
Constype Utility Ind:	N
Constype Water Sewer Ind:	N
Dir Discharge Uswater Ind:	N
Receiving Water Name:	San Jacinto River
Certifier:	David Fahrion
Certifier Title:	President-Hauling Division
Certification Date:	17-MAY-13
Primary Sic:	Not reported
Secondary Sic:	Not reported
Tertiary Sic:	Not reported
NPDES Number:	CAS000002
Status:	Active
Agency Number:	0
Region:	8
Regulatory Measure ID:	434670
Order Number:	2009-0009-DWQ
Regulatory Measure Type:	Enrollee
Place ID:	Not reported
WDID:	8 33C366758
Program Type:	Construction
Adoption Date Of Regulatory Measure:	Not reported
Effective Date Of Regulatory Measure:	06/11/2013
Expiration Date Of Regulatory Measure:	Not reported
Termination Date Of Regulatory Measure:	Not reported
Discharge Name:	CR&R Inc

Map ID
Direction
Distance
Elevation

MAP FINDINGS

Site

Database(s)

EDR ID Number
EPA ID Number

PERRIS ANAEROBIC DIGESTION PLAN (Continued)

S113459267

Discharge Address:	11292 Western Avenue
Discharge City:	Stanton
Discharge State:	California
Discharge Zip:	90680
Received Date:	Not reported
Processed Date:	Not reported
Status:	Not reported
Status Date:	Not reported
Place Size:	Not reported
Place Size Unit:	Not reported
Contact:	Not reported
Contact Title:	Not reported
Contact Phone:	Not reported
Contact Phone Ext:	Not reported
Contact Email:	Not reported
Operator Name:	Not reported
Operator Address:	Not reported
Operator City:	Not reported
Operator State:	Not reported
Operator Zip:	Not reported
Operator Contact:	Not reported
Operator Contact Title:	Not reported
Operator Contact Phone:	Not reported
Operator Contact Phone Ext:	Not reported
Operator Contact Email:	Not reported
Operator Type:	Not reported
Developer:	Not reported
Developer Address:	Not reported
Developer City:	Not reported
Developer State:	Not reported
Developer Zip:	Not reported
Developer Contact:	Not reported
Developer Contact Title:	Not reported
Constype Linear Utility Ind:	Not reported
Emergency Phone:	Not reported
Emergency Phone Ext:	Not reported
Constype Above Ground Ind:	Not reported
Constype Below Ground Ind:	Not reported
Constype Cable Line Ind:	Not reported
Constype Comm Line Ind:	Not reported
Constype Commercial Ind:	Not reported
Constype Electrical Line Ind:	Not reported
Constype Gas Line Ind:	Not reported
Constype Industrial Ind:	Not reported
Constype Other Description:	Not reported
Constype Other Ind:	Not reported
Constype Recons Ind:	Not reported
Constype Residential Ind:	Not reported
Constype Transport Ind:	Not reported
Constype Utility Description:	Not reported
Constype Utility Ind:	Not reported
Constype Water Sewer Ind:	Not reported
Dir Discharge Uswater Ind:	Not reported
Receiving Water Name:	Not reported
Certifier:	Not reported
Certifier Title:	Not reported
Certification Date:	Not reported

Map ID
Direction
Distance
Elevation

MAP FINDINGS

Site

Database(s)

EDR ID Number
EPA ID Number

PERRIS ANAEROBIC DIGESTION PLAN (Continued)

S113459267

Primary Sic: Not reported
Secondary Sic: Not reported
Tertiary Sic: Not reported

Name: PERRIS ANAEROBIC DIGESTION PLAN
Address: 1706 GOETZ ROAD
City,State,Zip: PERRIS, CA 92570
Facility Status: Active
NPDES Number: CAS000002
Region: 8
Agency Number: 0
Regulatory Measure ID: 434670
Place ID: Not reported
Order Number: 2009-0009-DWQ
WDID: 8 33C366758
Regulatory Measure Type: Enrollee
Program Type: Construction
Adoption Date Of Regulatory Measure: Not reported
Effective Date Of Regulatory Measure: 06/11/2013
Termination Date Of Regulatory Measure: Not reported
Expiration Date Of Regulatory Measure: Not reported
Discharge Address: 11292 Western Avenue
Discharge Name: CR&R Inc
Discharge City: Stanton
Discharge State: California
Discharge Zip: 90680
Status: Not reported
Status Date: Not reported
Operator Name: Not reported
Operator Address: Not reported
Operator City: Not reported
Operator State: Not reported
Operator Zip: Not reported

NPDES as of 03/2018:

NPDES Number: Not reported
Status: Not reported
Agency Number: Not reported
Region: 8
Regulatory Measure ID: 434670
Order Number: Not reported
Regulatory Measure Type: Construction
Place ID: Not reported
WDID: 8 33C366758
Program Type: Not reported
Adoption Date Of Regulatory Measure: Not reported
Effective Date Of Regulatory Measure: Not reported
Expiration Date Of Regulatory Measure: Not reported
Termination Date Of Regulatory Measure: Not reported
Discharge Name: Not reported
Discharge Address: Not reported
Discharge City: Not reported
Discharge State: Not reported
Discharge Zip: Not reported
Received Date: 05/17/2013
Processed Date: 06/11/2013
Status: Active

Map ID
Direction
Distance
Elevation

MAP FINDINGS

Site

Database(s)

EDR ID Number
EPA ID Number

PERRIS ANAEROBIC DIGESTION PLAN (Continued)

S113459267

Status Date: 06/11/2013
Place Size: 50
Place Size Unit: Acres
Contact: Michael Silva
Contact Title: Not reported
Contact Phone: 714-883-3777
Contact Phone Ext: Not reported
Contact Email: michaels@crrmail.com
Operator Name: CR&R Inc
Operator Address: 11292 Western Avenue
Operator City: Stanton
Operator State: California
Operator Zip: 90680
Operator Contact: David Fahrion
Operator Contact Title: President
Operator Contact Phone: 714-883-3777
Operator Contact Phone Ext: Not reported
Operator Contact Email: Davidf@crrmail.com
Operator Type: Private Business
Developer: CR&R Inc
Developer Address: 11292 Western Avenue
Developer City: Stanton
Developer State: California
Developer Zip: 90680
Developer Contact: Michael Silva
Developer Contact Title: Not reported
Constype Linear Utility Ind: N
Emergency Phone: 714-883-3777
Emergency Phone Ext: Not reported
Constype Above Ground Ind: N
Constype Below Ground Ind: N
Constype Cable Line Ind: N
Constype Comm Line Ind: N
Constype Commercial Ind: N
Constype Electrical Line Ind: N
Constype Gas Line Ind: N
Constype Industrial Ind: Y
Constype Other Description: Not reported
Constype Other Ind: N
Constype Recons Ind: N
Constype Residential Ind: N
Constype Transport Ind: N
Constype Utility Description: Not reported
Constype Utility Ind: N
Constype Water Sewer Ind: N
Dir Discharge Uswater Ind: N
Receiving Water Name: San Jacinto River
Certifier: David Fahrion
Certifier Title: President-Hauling Division
Certification Date: 17-MAY-13
Primary Sic: Not reported
Secondary Sic: Not reported
Tertiary Sic: Not reported

NPDES Number: CAS000002
Status: Active
Agency Number: 0

Map ID
Direction
Distance
Elevation

MAP FINDINGS

Site

Database(s)

EDR ID Number
EPA ID Number

PERRIS ANAEROBIC DIGESTION PLAN (Continued)

S113459267

Region:	8
Regulatory Measure ID:	434670
Order Number:	2009-0009-DWQ
Regulatory Measure Type:	Enrollee
Place ID:	Not reported
WDID:	8 33C366758
Program Type:	Construction
Adoption Date Of Regulatory Measure:	Not reported
Effective Date Of Regulatory Measure:	06/11/2013
Expiration Date Of Regulatory Measure:	Not reported
Termination Date Of Regulatory Measure:	Not reported
Discharge Name:	CR&R Inc
Discharge Address:	11292 Western Avenue
Discharge City:	Stanton
Discharge State:	California
Discharge Zip:	90680
Received Date:	Not reported
Processed Date:	Not reported
Status:	Not reported
Status Date:	Not reported
Place Size:	Not reported
Place Size Unit:	Not reported
Contact:	Not reported
Contact Title:	Not reported
Contact Phone:	Not reported
Contact Phone Ext:	Not reported
Contact Email:	Not reported
Operator Name:	Not reported
Operator Address:	Not reported
Operator City:	Not reported
Operator State:	Not reported
Operator Zip:	Not reported
Operator Contact:	Not reported
Operator Contact Title:	Not reported
Operator Contact Phone:	Not reported
Operator Contact Phone Ext:	Not reported
Operator Contact Email:	Not reported
Operator Type:	Not reported
Developer:	Not reported
Developer Address:	Not reported
Developer City:	Not reported
Developer State:	Not reported
Developer Zip:	Not reported
Developer Contact:	Not reported
Developer Contact Title:	Not reported
Constype Linear Utility Ind:	Not reported
Emergency Phone:	Not reported
Emergency Phone Ext:	Not reported
Constype Above Ground Ind:	Not reported
Constype Below Ground Ind:	Not reported
Constype Cable Line Ind:	Not reported
Constype Comm Line Ind:	Not reported
Constype Commercial Ind:	Not reported
Constype Electrical Line Ind:	Not reported
Constype Gas Line Ind:	Not reported
Constype Industrial Ind:	Not reported
Constype Other Description:	Not reported

Map ID
Direction
Distance
Elevation

MAP FINDINGS

Site

Database(s)

EDR ID Number
EPA ID Number

PERRIS ANAEROBIC DIGESTION PLAN (Continued)

S113459267

Constype Other Ind:	Not reported
Constype Recons Ind:	Not reported
Constype Residential Ind:	Not reported
Constype Transport Ind:	Not reported
Constype Utility Description:	Not reported
Constype Utility Ind:	Not reported
Constype Water Sewer Ind:	Not reported
Dir Discharge Uswater Ind:	Not reported
Receiving Water Name:	Not reported
Certifier:	Not reported
Certifier Title:	Not reported
Certification Date:	Not reported
Primary Sic:	Not reported
Secondary Sic:	Not reported
Tertiary Sic:	Not reported

CIWQS:

Name:	PERRIS ANAEROBIC DIGESTION PLAN
Address:	1706 GOETZ ROAD
City,State,Zip:	PERRIS, CA 92570
Agency:	CR&R Inc
Agency Address:	11292 Western Avenue, Stanton, CA 90680
Place/Project Type:	Construction - Industrial
SIC/NAICS:	Not reported
Region:	8
Program:	CONSTW
Regulatory Measure Status:	Active
Regulatory Measure Type:	Storm water construction
Order Number:	2009-0009-DWQ
WDID:	8 33C366758
NPDES Number:	CAS000002
Adoption Date:	Not reported
Effective Date:	06/11/2013
Termination Date:	Not reported
Expiration/Review Date:	Not reported
Design Flow:	Not reported
Major/Minor:	Not reported
Complexity:	Not reported
TTWQ:	Not reported
Enforcement Actions within 5 years:	1
Violations within 5 years:	1
Latitude:	33.769212
Longitude:	-117.228756

CERS:

Name:	PERRIS ANAEROBIC DIGESTION PLAN
Address:	1706 GOETZ ROAD
City,State,Zip:	PERRIS, CA 92570
Site ID:	486759
CERS ID:	821339
CERS Description:	Construction Storm Water

Violations:

Site ID:	486759
Site Name:	Perris Anaerobic Digestion Plan
Violation Date:	09-02-2016

Map ID
 Direction
 Distance
 Elevation

MAP FINDINGS

Site

Database(s)

EDR ID Number
 EPA ID Number

PERRIS ANAEROBIC DIGESTION PLAN (Continued)

S113459267

Citation: 2009-0009-DWQ - Construction General Permit
 Violation Description: SW - Late Report
 Violation Notes: Failure to submit 2015 - 2016 Annual Report by due date
 Violation Division: Water Boards
 Violation Program: CONSTW
 Violation Source: SMARTS

Enforcement Action:
 Site ID: 486759
 Site Name: Perris Anaerobic Digestion Plan
 Site Address: 1706 GOETZ ROAD
 Site City: PERRIS
 Site Zip: 92570
 Enf Action Date: 09-21-2016
 Enf Action Type: Industrial Storm Water Enforcement
 Enf Action Description: Industrial Storm Water Enforcement
 Enf Action Notes: Failure to submit 2015-2016 Annual Report by September 1, 2016 due date
 Enf Action Division: Water Boards
 Enf Action Program: CONSTW
 Enf Action Source: SMARTS

Affiliation:
 Affiliation Type Desc: Owner/Operator
 Entity Name: CR&R Inc
 Entity Title: Operator
 Affiliation Address: 11292 Western Avenue
 Affiliation City: Stanton
 Affiliation State: CA
 Affiliation Country: Not reported
 Affiliation Zip: 90680
 Affiliation Phone: Not reported

19
ESE
1/8-1/4
0.149 mi.
788 ft.

GLOBAL PLASTICS
145 MALBERT ST
PERRIS, CA 92570

CERS HAZ WASTE **S117310178**
HAZNET **N/A**
CERS

Relative: CERS HAZ WASTE:
Lower Site ID: 424805
Actual: CERS ID: 10571245
1429 ft. CERS Description: Hazardous Waste Generator

Violations:
 Site ID: 424805
 Site Name: Global Plastics
 Violation Date: 07-05-2017
 Citation: HSC 6.95 25508.2 - California Health and Safety Code, Chapter 6.95, Section(s) 25508.2
 Violation Description: Failure to annually review and electronically certify that the business plan is complete and accurate on or before the annual due date.
 Violation Notes: Returned to compliance on 01/05/2018.
 Violation Division: Riverside County Department of Env Health
 Violation Program: HMRRP

Map ID
Direction
Distance
Elevation

MAP FINDINGS

Site

Database(s)

EDR ID Number
EPA ID Number

GLOBAL PLASTICS (Continued)

S117310178

Violation Source: CERS

Site ID: 424805
Site Name: Global Plastics
Violation Date: 08-09-2017
Citation: HSC 6.95 25508.2 - California Health and Safety Code, Chapter 6.95, Section(s) 25508.2
Violation Description: Failure to annually review and electronically certify that the business plan is complete and accurate on or before the annual due date.
Violation Notes: Returned to compliance on 01/05/2018.
Violation Division: Riverside County Department of Env Health
Violation Program: HMRRP
Violation Source: CERS

Site ID: 424805
Site Name: Global Plastics
Violation Date: 05-07-2018
Citation: Un-Specified
Violation Description: Business Plan Program - Operations/Maintenance - General Local Ordinance
Violation Notes: Returned to compliance on 06/06/2018. OBSERVATION: Observed faded NFPA-704 signs located at the entrance gate to the facility and at bay door 6 and 7. The numbers were faded. CORRECTIVE ACTION: Owner/operator shall replace all faded or otherwise unrecognizable NFPA-704 signs. Owner/operator shall place new numbers on the NFPA signs. Submit photos to this department. OBSERVATION: Required NFPA-704 signs were not posted. CORRECTIVE ACTION: Owner/operator shall research chemical safety data sheets and post proper NFPA-704 signs. Signs shall be posted on the two Propane racks with missing signs. Also the area where the oil and waste is stored needs to have a NFPA-704 sign. Submit photos to this department.
Violation Division: Riverside County Department of Env Health
Violation Program: HMRRP
Violation Source: CERS

Site ID: 424805
Site Name: Global Plastics
Violation Date: 10-01-2013
Citation: HSC 6.11 25404.1 - California Health and Safety Code, Chapter 6.11, Section(s) 25404.1
Violation Description: Failure to obtain and/or maintain an active hazardous waste generator permit.
Violation Notes: Returned to compliance on 11/19/2013.
Violation Division: Riverside County Department of Env Health
Violation Program: HW
Violation Source: CERS

Site ID: 424805
Site Name: Global Plastics
Violation Date: 01-11-2019
Citation: HSC 6.95 25508.2 - California Health and Safety Code, Chapter 6.95, Section(s) 25508.2
Violation Description: Failure to annually review and electronically certify that the business plan is complete and accurate on or before the annual due date.
Violation Notes: Not reported

Map ID
Direction
Distance
Elevation

MAP FINDINGS

Site

Database(s)

EDR ID Number
EPA ID Number

GLOBAL PLASTICS (Continued)

S117310178

Violation Division: Riverside County Department of Env Health
Violation Program: HMRRP
Violation Source: CERS

Site ID: 424805
Site Name: Global Plastics
Violation Date: 10-01-2013
Citation: HSC 6.95 Multiple - California Health and Safety Code, Chapter 6.95, Section(s) Multiple
Violation Description: Business Plan Program - Administration/Documentation - General
Violation Notes: Returned to compliance on 11/19/2013.
Violation Division: Riverside County Department of Env Health
Violation Program: HMRRP
Violation Source: CERS

Site ID: 424805
Site Name: Global Plastics
Violation Date: 05-07-2018
Citation: 40 CFR 1 265.173 - U.S. Code of Federal Regulations, Title 40, Chapter 1, Section(s) 265.173
Violation Description: Failure to meet the following container management requirements: (a) A container holding hazardous waste must always be closed during storage, except when it is necessary to add or remove waste. (b) A container holding hazardous waste must not be opened, handled, or stored in a manner which may rupture the container or cause it to leak.
Violation Notes: Returned to compliance on 06/06/2018. OBSERVATION: Observed a plastic 55 gallon drum without bung cap in place. CORRECTIVE ACTION: Owner/operator shall maintain all hazardous waste containers closed when not adding/removing hazardous waste. OBSERVATION: Observed a metal 55 gallon drum containing metal filters without cover/lid in place. CORRECTIVE ACTION: Owner/operator shall maintain all hazardous waste containers closed when not adding/removing hazardous waste.
Violation Division: Riverside County Department of Env Health
Violation Program: HW
Violation Source: CERS

Site ID: 424805
Site Name: Global Plastics
Violation Date: 10-01-2013
Citation: HSC 6.95 Multiple - California Health and Safety Code, Chapter 6.95, Section(s) Multiple
Violation Description: Business Plan Program - Operations/Maintenance - General
Violation Notes: Returned to compliance on 11/19/2013. [LOCAL ORDINANCE VIOLATION 105A] Hazardous materials are stored in a manner to minimize the possibility of a fire, explosion, or release.
Violation Division: Riverside County Department of Env Health
Violation Program: HMRRP
Violation Source: CERS

Site ID: 424805
Site Name: Global Plastics
Violation Date: 05-07-2018
Citation: Un-Specified
Violation Description: Business Plan Program - Operations/Maintenance - General Local Ordinance
Violation Notes: Returned to compliance on 06/06/2018. OBSERVATION: Owner/operator

Map ID
Direction
Distance
Elevation

MAP FINDINGS

Site

Database(s)

EDR ID Number
EPA ID Number

GLOBAL PLASTICS (Continued)

S117310178

failed to properly label the Propane storage area or the oil and grease hazardous materials area. CORRECTIVE ACTION: Owner/operator shall properly identify all hazardous materials storage areas appropriately. Label the Propane and oil storage area with the contents that are found in the areas and post the correct NFPA-704 sign. Submit photos to this department.

Violation Division: Riverside County Department of Env Health
Violation Program: HMRRP
Violation Source: CERS

Site ID: 424805
Site Name: Global Plastics
Violation Date: 10-01-2013
Citation: HSC 6.95 Multiple - California Health and Safety Code, Chapter 6.95, Section(s) Multiple
Violation Description: Business Plan Program - Administration/Documentation - General
Violation Notes: Returned to compliance on 11/19/2013. [LOCAL ORDINANCE VIOLATION 104A] NFPA 704 sign(s) have been posted appropriately.

Violation Division: Riverside County Department of Env Health
Violation Program: HMRRP
Violation Source: CERS

Site ID: 424805
Site Name: Global Plastics
Violation Date: 05-07-2018
Citation: 22 CCR 12 66262.34(f) - California Code of Regulations, Title 22, Chapter 12, Section(s) 66262.34(f)
Violation Description: Failure to properly label hazardous waste accumulation containers and portable tanks with the following requirements: "Hazardous Waste", name and address of the generator, physical and chemical characteristics of the Hazardous Waste, and starting accumulation date.
Violation Notes: Returned to compliance on 06/06/2018. OBSERVATION: Observed three 55 gallon plastic drums that were missing proper labels. CORRECTIVE ACTION: Owner/operator shall label hazardous waste containers with all the required information. Label shall include at least: the words ""hazardous waste"", generator name and address, accumulation start date, composition and physical state of waste, and hazardous property statement. Submit photos to this department, if applicable.

Violation Division: Riverside County Department of Env Health
Violation Program: HW
Violation Source: CERS

Site ID: 424805
Site Name: Global Plastics
Violation Date: 10-11-2017
Citation: HSC 6.95 25508.2 - California Health and Safety Code, Chapter 6.95, Section(s) 25508.2
Violation Description: Failure to annually review and electronically certify that the business plan is complete and accurate on or before the annual due date.
Violation Notes: Returned to compliance on 01/05/2018.
Violation Division: Riverside County Department of Env Health
Violation Program: HMRRP
Violation Source: CERS

Site ID: 424805

Map ID
Direction
Distance
Elevation

MAP FINDINGS

Site

Database(s)

EDR ID Number
EPA ID Number

GLOBAL PLASTICS (Continued)

S117310178

Site Name: Global Plastics
Violation Date: 05-07-2018
Citation: HSC 6.5 25144.6 (b) - California Health and Safety Code, Chapter 6.5, Section(s) 25144.6 (b)
Violation Description: Failure to properly manage reusable soiled textile materials prior to being sent for laundering.
Violation Notes: Returned to compliance on 06/06/2018. OBSERVATION: Observed improper textile/contaminated rag management. Observed several soiled rags on the floor and on top on some of the oil drums in the hazardous materials/ waste area. CORRECTIVE ACTION: Owner/operator shall properly manage used/soiled textiles. Owner/ operator shall either put soiled rags in a designated metal hazardous waste drum or in a metal container label soil rags and container shall be stored closed and rags shall be professionally laundered or disposed of as hazardous waste by a designated hazardous waste facility.
Violation Division: Riverside County Department of Env Health
Violation Program: HW
Violation Source: CERS

Site ID: 424805
Site Name: Global Plastics
Violation Date: 10-01-2013
Citation: 19 CCR 4 2729.2(a)(3) - California Code of Regulations, Title 19, Chapter 4, Section(s) 2729.2(a)(3)
Violation Description: Failure to complete and/or submit an annotated site map if required by CUPA.
Violation Notes: Returned to compliance on 11/19/2013.
Violation Division: Riverside County Department of Env Health
Violation Program: HMRRP
Violation Source: CERS

Site ID: 424805
Site Name: Global Plastics
Violation Date: 05-07-2018
Citation: 40 CFR 1 265.174 - U.S. Code of Federal Regulations, Title 40, Chapter 1, Section(s) 265.174
Violation Description: Failure to inspect hazardous waste storage areas at least weekly and look for leaking and deteriorating containers.
Violation Notes: Returned to compliance on 06/06/2018. OBSERVATION: Observed the presence of multiple hazardous waste violations at this facility. The presence of multiple violations indicates that inspections of the hazardous waste areas are not being conducted. CORRECTIVE ACTION: Owner/operator shall conduct weekly inspections of all hazardous waste storage areas.
Violation Division: Riverside County Department of Env Health
Violation Program: HW
Violation Source: CERS

Site ID: 424805
Site Name: Global Plastics
Violation Date: 05-07-2018
Citation: HSC 6.5 25123.3(h)(1) - California Health and Safety Code, Chapter 6.5, Section(s) 25123.3(h)(1)
Violation Description: Failure to send hazardous waste offsite for treatment, storage, or disposal within 180 days (or 270 days if waste is transported over 200 miles) for a generator who generates less than 1000 kilogram per month if all of the following conditions are met: (1) The quantity of

Map ID
Direction
Distance
Elevation

MAP FINDINGS

Site

Database(s)

EDR ID Number
EPA ID Number

GLOBAL PLASTICS (Continued)

S117310178

Violation Notes: hazardous waste accumulated onsite never exceeds 6,000 kilograms. (2) The generator complies with the requirements of 40 Code of Federal Regulations section 262.34(d), (e) and (f). (3) The generator does not hold acutely hazardous waste or extremely hazardous waste in an amount greater than one kilogram for more than 90 days.
Returned to compliance on 06/06/2018. OBSERVATION: Observed three plastic drums on site without an accumulation start date. CORRECTIVE ACTION: Owner/operator shall ensure all hazardous wastes are transported off site within 180 days of the accumulation start date. Owner/operator shall have three 55 gallons drums of hazardous waste properly hauled off site by a registered hazardous waste transporter.

Violation Division: Riverside County Department of Env Health
Violation Program: HW
Violation Source: CERS

Site ID: 424805
Site Name: Global Plastics
Violation Date: 05-07-2018
Citation: 40 CFR 1 265.31 - U.S. Code of Federal Regulations, Title 40, Chapter 1, Section(s) 265.31

Violation Description: Failure to maintain and operate the facility to minimize the possibility of a fire, explosion, or any unplanned sudden or non-sudden release of hazardous waste or hazardous waste constituents to air, soil, or surface water which could threaten human health or the environment.

Violation Notes: Returned to compliance on 06/06/2018. OBSERVATION: Observed 55 gallons waste drums with lids not secured, secondary containment with standing liquid, a 55 gallon drum without a lid containing metal filters, and soiled rags laying on top of drums and on the floor. CORRECTIVE ACTION: Owner/operator shall secure all hazardous waste drums, maintain secondary containment dry, place soiled rags in the appropriate container, and manage according to Title 22 hazardous waste regulations. Submit a statement and supporting documentation (photos) explaining how this waste was managed to this department.

Violation Division: Riverside County Department of Env Health
Violation Program: HW
Violation Source: CERS

Site ID: 424805
Site Name: Global Plastics
Violation Date: 10-01-2013
Citation: HSC 6.95 25504(b) - California Health and Safety Code, Chapter 6.95, Section(s) 25504(b)

Violation Description: Failure to include adequate emergency response procedures in the business plan for a release or threatened release.

Violation Notes: Returned to compliance on 11/19/2013.

Violation Division: Riverside County Department of Env Health
Violation Program: HMRRP
Violation Source: CERS

Site ID: 424805
Site Name: Global Plastics
Violation Date: 05-07-2018
Citation: HSC 6.95 25505(a)(4) - California Health and Safety Code, Chapter 6.95, Section(s) 25505(a)(4)

Violation Description: Failure to provide initial and annual training to all employees in safety procedures in the event of a release or threatened release of a

Map ID
Direction
Distance
Elevation

MAP FINDINGS

Site

Database(s)

EDR ID Number
EPA ID Number

GLOBAL PLASTICS (Continued)

S117310178

Violation Notes: hazardous material or failure to document and maintain training records for a minimum of three years. Returned to compliance on 06/06/2018. OBSERVATION: No training records observed for 2016 or this year. CORRECTIVE ACTION: Owner/operator shall provide training to all employees. Documentation shall be retained and be made available for inspection for a minimum period of 3 years from the date of the training. Owner/operator shall include the materials that are covered during the training and signatures with dates of all personnel receiving the training.

Violation Division: Riverside County Department of Env Health
Violation Program: HMRRP
Violation Source: CERS

Site ID: 424805
Site Name: Global Plastics
Violation Date: 05-07-2018
Citation: 40 CFR 1 262.34(d)(5)(iii) - U.S. Code of Federal Regulations, Title 40, Chapter 1, Section(s) 262.34(d)(5)(iii)

Violation Description: Failure to ensure that all employees are thoroughly familiar with proper waste handling and emergency procedures, relevant to their responsibilities during normal facility operations and emergencies.

Violation Notes: Returned to compliance on 06/06/2018. OBSERVATION: Observed several violations in the waste area. CORRECTIVE ACTION: Owner/operator shall provide all employees with refresher training in order to ensure appropriate safety and knowledge of hazardous wastes on site. Retain training documentation on site.

Violation Division: Riverside County Department of Env Health
Violation Program: HW
Violation Source: CERS

Site ID: 424805
Site Name: Global Plastics
Violation Date: 05-07-2018
Citation: 40 CFR 1 265.172 - U.S. Code of Federal Regulations, Title 40, Chapter 1, Section(s) 265.172

Violation Description: Failure to accumulate or store hazardous waste in container made of or lined with materials which will not react with, and are otherwise compatible with, the hazardous waste to be stored.

Violation Notes: Returned to compliance on 05/07/2018. OBSERVATION: Observed three 55 gallon drums containing oily water stored in plastic drums. Oily water is flammable and should be stored in a metal drum. CORRECTIVE ACTION: Owner/operator shall immediately place hazardous waste, oily water, into a compatible hazardous waste container.

Violation Division: Riverside County Department of Env Health
Violation Program: HW
Violation Source: CERS

Site ID: 424805
Site Name: Global Plastics
Violation Date: 05-07-2018
Citation: Un-Specified
Violation Description: Business Plan Program - Operations/Maintenance - General Local Ordinance

Violation Notes: Returned to compliance on 06/06/2018. OBSERVATION: Observed several drums in the oil and waste area with lids not stored closed, oil on the lid of a 55 gallon drum, five gallon buckets with grease inside and no lid, Propane containers that were not stored inside of the rack

Map ID
Direction
Distance
Elevation

MAP FINDINGS

Site

Database(s)

EDR ID Number
EPA ID Number

GLOBAL PLASTICS (Continued)

S117310178

(sitting on the floor, not secured), and a missing bung cap on one of the 55 gallon drums. CORRECTIVE ACTION: Owner/operator shall store all hazardous materials in a manner which will prevent unauthorized fire, explosion, or release. All containers with hazardous material inside shall be stored closed when not in use and all of the drums shall be kept clean and dry. Propane tanks need to be stored inside of the rack or properly secured on the floor.

Violation Division: Riverside County Department of Env Health
Violation Program: HMRRP
Violation Source: CERS

Site ID: 424805
Site Name: Global Plastics
Violation Date: 10-01-2013
Citation: HSC 6.95 Multiple - California Health and Safety Code, Chapter 6.95, Section(s) Multiple

Violation Description: Business Plan Program - Training - General
Violation Notes: Returned to compliance on 06/06/2018.
Violation Division: Riverside County Department of Env Health
Violation Program: HMRRP
Violation Source: CERS

Evaluation:
Eval General Type: Other/Unknown
Eval Date: 01-11-2019
Violations Found: Yes
Eval Type: Other, not routine, done by local agency
Eval Notes: Not reported
Eval Division: Riverside County Department of Env Health
Eval Program: HMRRP
Eval Source: CERS

Eval General Type: Other/Unknown
Eval Date: 07-05-2017
Violations Found: Yes
Eval Type: Other, not routine, done by local agency
Eval Notes: Not reported
Eval Division: Riverside County Department of Env Health
Eval Program: HMRRP
Eval Source: CERS

Eval General Type: Other/Unknown
Eval Date: 08-09-2017
Violations Found: Yes
Eval Type: Other, not routine, done by local agency
Eval Notes: Not reported
Eval Division: Riverside County Department of Env Health
Eval Program: HMRRP
Eval Source: CERS

Eval General Type: Other/Unknown
Eval Date: 10-11-2017
Violations Found: Yes
Eval Type: Other, not routine, done by local agency
Eval Notes: Not reported
Eval Division: Riverside County Department of Env Health
Eval Program: HMRRP

Map ID
Direction
Distance
Elevation

MAP FINDINGS

Site

Database(s)

EDR ID Number
EPA ID Number

GLOBAL PLASTICS (Continued)

S117310178

Eval Source: CERS

Eval General Type: Compliance Evaluation Inspection
Eval Date: 05-07-2018
Violations Found: Yes
Eval Type: Routine done by local agency
Eval Notes: Not reported
Eval Division: Riverside County Department of Env Health
Eval Program: HMRRP
Eval Source: CERS

Eval General Type: Other/Unknown
Eval Date: 11-19-2013
Violations Found: No
Eval Type: Other, not routine, done by local agency
Eval Notes: Not reported
Eval Division: Riverside County Department of Env Health
Eval Program: HMRRP
Eval Source: CERS

Eval General Type: Compliance Evaluation Inspection
Eval Date: 10-01-2013
Violations Found: Yes
Eval Type: Routine done by local agency
Eval Notes: Not reported
Eval Division: Riverside County Department of Env Health
Eval Program: HMRRP
Eval Source: CERS

Eval General Type: Compliance Evaluation Inspection
Eval Date: 10-01-2013
Violations Found: Yes
Eval Type: Routine done by local agency
Eval Notes: Not reported
Eval Division: Riverside County Department of Env Health
Eval Program: HW
Eval Source: CERS

Eval General Type: Other/Unknown
Eval Date: 11-19-2013
Violations Found: No
Eval Type: Other, not routine, done by local agency
Eval Notes: Not reported
Eval Division: Riverside County Department of Env Health
Eval Program: HW
Eval Source: CERS

Eval General Type: Compliance Evaluation Inspection
Eval Date: 05-07-2018
Violations Found: Yes
Eval Type: Routine done by local agency
Eval Notes: Not reported
Eval Division: Riverside County Department of Env Health
Eval Program: HW
Eval Source: CERS

Map ID
Direction
Distance
Elevation

MAP FINDINGS

Site

Database(s)

EDR ID Number
EPA ID Number

GLOBAL PLASTICS (Continued)

S117310178

Enforcement Action:

Site ID: 424805
Site Name: Global Plastics
Site Address: 145 MALBERT ST
Site City: PERRIS
Site Zip: 92570
Enf Action Date: 10-01-2013
Enf Action Type: Notice of Violation (Unified Program)
Enf Action Description: Notice of Violation Issued by the Inspector at the Time of Inspection
Enf Action Notes: Not reported
Enf Action Division: Riverside County Department of Env Health
Enf Action Program: HMRRP
Enf Action Source: CERS

Site ID: 424805
Site Name: Global Plastics
Site Address: 145 MALBERT ST
Site City: PERRIS
Site Zip: 92570
Enf Action Date: 10-01-2013
Enf Action Type: Notice of Violation (Unified Program)
Enf Action Description: Notice of Violation Issued by the Inspector at the Time of Inspection
Enf Action Notes: Not reported
Enf Action Division: Riverside County Department of Env Health
Enf Action Program: HW
Enf Action Source: CERS

Site ID: 424805
Site Name: Global Plastics
Site Address: 145 MALBERT ST
Site City: PERRIS
Site Zip: 92570
Enf Action Date: 10-11-2017
Enf Action Type: AEO - Unified Program
Enf Action Description: Administrative Enforcement Order Based on the Unified Program Statute
Enf Action Notes: Fines/Penalties Assessed: \$1,000.00.
Enf Action Division: Riverside County Department of Env Health
Enf Action Program: HMRRP
Enf Action Source: CERS

Coordinates:

Site ID: 424805
Facility Name: Global Plastics
Env Int Type Code: HMBP
Program ID: 10571245
Coord Name: Not reported
Ref Point Type Desc: Center of a facility or station.
Latitude: 33.766170
Longitude: -117.226170

Affiliation:

Affiliation Type Desc: CUPA District
Entity Name: Riverside Cnty Env Health
Entity Title: Not reported
Affiliation Address: 4065 County Circle Drive, Room 104
Affiliation City: Riverside

Map ID
Direction
Distance
Elevation

MAP FINDINGS

Site

Database(s)

EDR ID Number
EPA ID Number

GLOBAL PLASTICS (Continued)

S117310178

Affiliation State: CA
Affiliation Country: Not reported
Affiliation Zip: 92503
Affiliation Phone: (951) 358-5055

Affiliation Type Desc: Property Owner
Entity Name: debra sawyer
Entity Title: Not reported
Affiliation Address: 31805 temecula parkway ,
Affiliation City: temecula
Affiliation State: CA
Affiliation Country: United States
Affiliation Zip: 92570
Affiliation Phone: (951) 232-4013

Affiliation Type Desc: Facility Mailing Address
Entity Name: Mailing Address
Entity Title: Not reported
Affiliation Address: 145 Malbert St
Affiliation City: Perris
Affiliation State: CA
Affiliation Country: Not reported
Affiliation Zip: 92570
Affiliation Phone: Not reported

Affiliation Type Desc: Legal Owner
Entity Name: Nadim Bahou
Entity Title: Not reported
Affiliation Address: 145 Malbert St
Affiliation City: Perris
Affiliation State: CA
Affiliation Country: United States
Affiliation Zip: 92570
Affiliation Phone: (951) 657-5466

Affiliation Type Desc: Parent Corporation
Entity Name: Global Plastics
Entity Title: Not reported
Affiliation Address: Not reported
Affiliation City: Not reported
Affiliation State: Not reported
Affiliation Country: Not reported
Affiliation Zip: Not reported
Affiliation Phone: Not reported

Affiliation Type Desc: Document Preparer
Entity Name: Brian Haas
Entity Title: Not reported
Affiliation Address: Not reported
Affiliation City: Not reported
Affiliation State: Not reported
Affiliation Country: Not reported
Affiliation Zip: Not reported
Affiliation Phone: Not reported

Affiliation Type Desc: Environmental Contact
Entity Name: Brian Haas

Map ID
Direction
Distance
Elevation

MAP FINDINGS

Site

Database(s)

EDR ID Number
EPA ID Number

GLOBAL PLASTICS (Continued)

S117310178

Entity Title: Not reported
Affiliation Address: 145 Malbert St
Affiliation City: Perris
Affiliation State: CA
Affiliation Country: Not reported
Affiliation Zip: 92570
Affiliation Phone: Not reported

Affiliation Type Desc: Identification Signer
Entity Name: Brian Haas
Entity Title: Director of Safety
Affiliation Address: Not reported
Affiliation City: Not reported
Affiliation State: Not reported
Affiliation Country: Not reported
Affiliation Zip: Not reported
Affiliation Phone: Not reported

Affiliation Type Desc: Operator
Entity Name: Brian Haas
Entity Title: Not reported
Affiliation Address: Not reported
Affiliation City: Not reported
Affiliation State: Not reported
Affiliation Country: Not reported
Affiliation Zip: Not reported
Affiliation Phone: (951) 970-2446

HAZNET:

Name: GLOBE PLASTICS INC
Address: 145 MALBERT ST
City,State,Zip: PERRIS, CA 925708624
Year: 2017
GEPaid: CAL000361074
Contact: TAREK TAYARA
Telephone: 9097027263
Mailing Name: Not reported
Mailing Address: 145 MALBERT ST
Mailing City,St,Zip: PERRIS, CA 925708624
Gen County: Riverside
TSD EPA ID: AZR000506980
TSD County: 99
Tons: 0.05
CA Waste Code: 181-Other inorganic solid waste
Method: -
Facility County: Riverside

Name: GLOBE PLASTICS INC
Address: 145 MALBERT ST
City,State,Zip: PERRIS, CA 925708624
Year: 2017
GEPaid: CAL000361074
Contact: TAREK TAYARA
Telephone: 9097027263
Mailing Name: Not reported
Mailing Address: 145 MALBERT ST

Map ID
Direction
Distance
Elevation

MAP FINDINGS

Site

Database(s)

EDR ID Number
EPA ID Number

GLOBAL PLASTICS (Continued)

S117310178

Mailing City,St,Zip: PERRIS, CA 925708624
Gen County: Riverside
TSD EPA ID: AZR000506980
TSD County: 99
Tons: 0.1125
CA Waste Code: 352-Other organic solids
Method: -
Facility County: Riverside

Name: GLOBE PLASTICS INC
Address: 145 MALBERT ST
City,State,Zip: PERRIS, CA 925708624
Year: 2017
GEPaid: CAL000361074
Contact: TAREK TAYARA
Telephone: 9097027263
Mailing Name: Not reported
Mailing Address: 145 MALBERT ST
Mailing City,St,Zip: PERRIS, CA 925708624
Gen County: Riverside
TSD EPA ID: NVT330010000
TSD County: 99
Tons: 1.4595
CA Waste Code: 223-Unspecified oil-containing waste
Method: H039-Other Recovery Of Reclamation For Reuse Including Acid
Regeneration, Organics Recovery Ect
Facility County: Riverside

Name: GLOBE PLASTICS INC
Address: 145 MALBERT ST
City,State,Zip: PERRIS, CA 925708624
Year: 2017
GEPaid: CAL000361074
Contact: TAREK TAYARA
Telephone: 9097027263
Mailing Name: Not reported
Mailing Address: 145 MALBERT ST
Mailing City,St,Zip: PERRIS, CA 925708624
Gen County: Riverside
TSD EPA ID: NVT330010000
TSD County: 99
Tons: 2.1
CA Waste Code: 181-Other inorganic solid waste
Method: H132-Landfill Or Surface Impoundment That Will Be Closed As Landfill(
To Include On-Site Treatment And/Or Stabilization)
Facility County: Riverside

Name: GLOBE PLASTICS INC
Address: 145 MALBERT ST
City,State,Zip: PERRIS, CA 925708624
Year: 2017
GEPaid: CAL000361074
Contact: TAREK TAYARA
Telephone: 9097027263
Mailing Name: Not reported
Mailing Address: 145 MALBERT ST
Mailing City,St,Zip: PERRIS, CA 925708624

Map ID
Direction
Distance
Elevation

MAP FINDINGS

Site

Database(s)

EDR ID Number
EPA ID Number

GLOBAL PLASTICS (Continued)

S117310178

Gen County: Riverside
TSD EPA ID: NVT330010000
TSD County: 99
Tons: 3.753
CA Waste Code: 141-Off-specification, aged or surplus inorganics
Method: H039-Other Recovery Of Reclamation For Reuse Including Acid
Regeneration, Organics Recovery Ect
Facility County: Riverside

[Click this hyperlink](#) while viewing on your computer to access
14 additional CA_HAZNET: record(s) in the EDR Site Report.

CERS:

Name: GLOBAL PLASTICS
Address: 145 MALBERT ST
City,State,Zip: PERRIS, CA 92570
Site ID: 424805
CERS ID: 10571245
CERS Description: Chemical Storage Facilities

Violations:

Site ID: 424805
Site Name: Global Plastics
Violation Date: 07-05-2017
Citation: HSC 6.95 25508.2 - California Health and Safety Code, Chapter 6.95,
Section(s) 25508.2
Violation Description: Failure to annually review and electronically certify that the
business plan is complete and accurate on or before the annual due
date.
Violation Notes: Returned to compliance on 01/05/2018.
Violation Division: Riverside County Department of Env Health
Violation Program: HMRRP
Violation Source: CERS

Site ID: 424805
Site Name: Global Plastics
Violation Date: 08-09-2017
Citation: HSC 6.95 25508.2 - California Health and Safety Code, Chapter 6.95,
Section(s) 25508.2
Violation Description: Failure to annually review and electronically certify that the
business plan is complete and accurate on or before the annual due
date.
Violation Notes: Returned to compliance on 01/05/2018.
Violation Division: Riverside County Department of Env Health
Violation Program: HMRRP
Violation Source: CERS

Site ID: 424805
Site Name: Global Plastics
Violation Date: 05-07-2018
Citation: Un-Specified
Violation Description: Business Plan Program - Operations/Maintenance - General Local
Ordinance
Violation Notes: Returned to compliance on 06/06/2018. OBSERVATION: Observed faded
NFPA-704 signs located at the entrance gate to the facility and at bay
door 6 and 7. The numbers were faded. CORRECTIVE ACTION:
Owner/operator shall replace all faded or otherwise unrecognizable

Map ID
Direction
Distance
Elevation

MAP FINDINGS

Site

Database(s)

EDR ID Number
EPA ID Number

GLOBAL PLASTICS (Continued)

S117310178

NFPA-704 signs. Owner/operator shall place new numbers on th NFPA signs. Submit photos to this department. OBSERVATION: Required NFPA-704 signs were not posted. CORRECTIVE ACTION: Owner/operator shall research chemical safety data sheets and post proper NFPA-704 signs. Signs shall be posted on the two Propane racks with missing signs. Also the area where the oil and waste is stored needs to have a NFPA-704 sign. Submit photos to this department.

Violation Division: Riverside County Department of Env Health
Violation Program: HMRRP
Violation Source: CERS

Site ID: 424805
Site Name: Global Plastics
Violation Date: 10-01-2013
Citation: HSC 6.11 25404.1 - California Health and Safety Code, Chapter 6.11, Section(s) 25404.1

Violation Description: Failure to obtain and/or maintain an active hazardous waste generator permit.

Violation Notes: Returned to compliance on 11/19/2013.
Violation Division: Riverside County Department of Env Health
Violation Program: HW
Violation Source: CERS

Site ID: 424805
Site Name: Global Plastics
Violation Date: 01-11-2019
Citation: HSC 6.95 25508.2 - California Health and Safety Code, Chapter 6.95, Section(s) 25508.2

Violation Description: Failure to annually review and electronically certify that the business plan is complete and accurate on or before the annual due date.

Violation Notes: Not reported
Violation Division: Riverside County Department of Env Health
Violation Program: HMRRP
Violation Source: CERS

Site ID: 424805
Site Name: Global Plastics
Violation Date: 10-01-2013
Citation: HSC 6.95 Multiple - California Health and Safety Code, Chapter 6.95, Section(s) Multiple

Violation Description: Business Plan Program - Administration/Documentation - General

Violation Notes: Returned to compliance on 11/19/2013.
Violation Division: Riverside County Department of Env Health
Violation Program: HMRRP
Violation Source: CERS

Site ID: 424805
Site Name: Global Plastics
Violation Date: 05-07-2018
Citation: 40 CFR 1 265.173 - U.S. Code of Federal Regulations, Title 40, Chapter 1, Section(s) 265.173

Violation Description: Failure to meet the following container management requirements: (a) A container holding hazardous waste must always be closed during storage, except when it is necessary to add or remove waste. (b) A container holding hazardous waste must not be opened, handled, or stored in a manner which may rupture the container or cause it to

Map ID
Direction
Distance
Elevation

MAP FINDINGS

Site

Database(s)

EDR ID Number
EPA ID Number

GLOBAL PLASTICS (Continued)

S117310178

Violation Notes: leak.
Returned to compliance on 06/06/2018. OBSERVATION: Observed a plastic 55 gallon drum without bung cap in place. CORRECTIVE ACTION: Owner/operator shall maintain all hazardous waste containers closed when not adding/removing hazardous waste. OBSERVATION: Observed a metal 55 gallon drum containing metal filters without cover/lid in place. CORRECTIVE ACTION: Owner/operator shall maintain all hazardous waste containers closed when not adding/removing hazardous waste.

Violation Division: Riverside County Department of Env Health
Violation Program: HW
Violation Source: CERS

Site ID: 424805
Site Name: Global Plastics
Violation Date: 10-01-2013
Citation: HSC 6.95 Multiple - California Health and Safety Code, Chapter 6.95, Section(s) Multiple

Violation Description: Business Plan Program - Operations/Maintenance - General
Violation Notes: Returned to compliance on 11/19/2013. [LOCAL ORDINANCE VIOLATION 105A]
Hazardous materials are stored in a manner to minimize the possibility of a fire, explosion, or release.

Violation Division: Riverside County Department of Env Health
Violation Program: HMRRP
Violation Source: CERS

Site ID: 424805
Site Name: Global Plastics
Violation Date: 05-07-2018
Citation: Un-Specified

Violation Description: Business Plan Program - Operations/Maintenance - General Local Ordinance

Violation Notes: Returned to compliance on 06/06/2018. OBSERVATION: Owner/operator failed to properly label the Propane storage area or the oil and grease hazardous materials area. CORRECTIVE ACTION: Owner/operator shall properly identify all hazardous materials storage areas appropriately. Label the Propane and oil storage area with the contents that are found in the areas and post the correct NFPA-704 sign. Submit photos to this department.

Violation Division: Riverside County Department of Env Health
Violation Program: HMRRP
Violation Source: CERS

Site ID: 424805
Site Name: Global Plastics
Violation Date: 10-01-2013
Citation: HSC 6.95 Multiple - California Health and Safety Code, Chapter 6.95, Section(s) Multiple

Violation Description: Business Plan Program - Administration/Documentation - General
Violation Notes: Returned to compliance on 11/19/2013. [LOCAL ORDINANCE VIOLATION 104A]
NFPA 704 sign(s) have been posted appropriately.

Violation Division: Riverside County Department of Env Health
Violation Program: HMRRP
Violation Source: CERS

Site ID: 424805
Site Name: Global Plastics
Violation Date: 05-07-2018

Map ID
Direction
Distance
Elevation

MAP FINDINGS

Site

Database(s)

EDR ID Number
EPA ID Number

GLOBAL PLASTICS (Continued)

S117310178

Citation: 22 CCR 12 66262.34(f) - California Code of Regulations, Title 22, Chapter 12, Section(s) 66262.34(f)

Violation Description: Failure to properly label hazardous waste accumulation containers and portable tanks with the following requirements: "Hazardous Waste", name and address of the generator, physical and chemical characteristics of the Hazardous Waste, and starting accumulation date.

Violation Notes: Returned to compliance on 06/06/2018. OBSERVATION: Observed three 55 gallon plastic drums that were missing proper labels. CORRECTIVE ACTION: Owner/operator shall label hazardous waste containers with all the required information. Label shall include at least: the words "hazardous waste", generator name and address, accumulation start date, composition and physical state of waste, and hazardous property statement. Submit photos to this department, if applicable.

Violation Division: Riverside County Department of Env Health
Violation Program: HW
Violation Source: CERS

Site ID: 424805
Site Name: Global Plastics
Violation Date: 10-11-2017
Citation: HSC 6.95 25508.2 - California Health and Safety Code, Chapter 6.95, Section(s) 25508.2

Violation Description: Failure to annually review and electronically certify that the business plan is complete and accurate on or before the annual due date.

Violation Notes: Returned to compliance on 01/05/2018.

Violation Division: Riverside County Department of Env Health
Violation Program: HMRRP
Violation Source: CERS

Site ID: 424805
Site Name: Global Plastics
Violation Date: 05-07-2018
Citation: HSC 6.5 25144.6 (b) - California Health and Safety Code, Chapter 6.5, Section(s) 25144.6 (b)

Violation Description: Failure to properly manage reusable soiled textile materials prior to being sent for laundering.

Violation Notes: Returned to compliance on 06/06/2018. OBSERVATION: Observed improper textile/contaminated rag management. Observed several soiled rags on the floor and on top on some of the oil drums in the hazardous materials/ waste area. CORRECTIVE ACTION: Owner/operator shall properly manage used/soiled textiles. Owner/ operator shall either put soiled rags in a designated metal hazardous waste drum or in a metal container label soil rags and container shall be stored closed and rags shall be professionally laundered or disposed of as hazardous waste by a designated hazardous waste facility.

Violation Division: Riverside County Department of Env Health
Violation Program: HW
Violation Source: CERS

Site ID: 424805
Site Name: Global Plastics
Violation Date: 10-01-2013
Citation: 19 CCR 4 2729.2(a)(3) - California Code of Regulations, Title 19, Chapter 4, Section(s) 2729.2(a)(3)

Violation Description: Failure to complete and/or submit an annotated site map if required by

Map ID
Direction
Distance
Elevation

MAP FINDINGS

Site

Database(s)

EDR ID Number
EPA ID Number

GLOBAL PLASTICS (Continued)

S117310178

Violation Notes: CUPA.
Returned to compliance on 11/19/2013.
Violation Division: Riverside County Department of Env Health
Violation Program: HMRRP
Violation Source: CERS

Site ID: 424805
Site Name: Global Plastics
Violation Date: 05-07-2018
Citation: 40 CFR 1 265.174 - U.S. Code of Federal Regulations, Title 40, Chapter 1, Section(s) 265.174
Violation Description: Failure to inspect hazardous waste storage areas at least weekly and look for leaking and deteriorating containers.
Violation Notes: Returned to compliance on 06/06/2018. OBSERVATION: Observed the presence of multiple hazardous waste violations at this facility. The presence of multiple violations indicates that inspections of the hazardous waste areas are not being conducted. CORRECTIVE ACTION: Owner/operator shall conduct weekly inspections of all hazardous waste storage areas.

Violation Division: Riverside County Department of Env Health
Violation Program: HW
Violation Source: CERS

Site ID: 424805
Site Name: Global Plastics
Violation Date: 05-07-2018
Citation: HSC 6.5 25123.3(h)(1) - California Health and Safety Code, Chapter 6.5, Section(s) 25123.3(h)(1)
Violation Description: Failure to send hazardous waste offsite for treatment, storage, or disposal within 180 days (or 270 days if waste is transported over 200 miles) for a generator who generates less than 1000 kilogram per month if all of the following conditions are met: (1) The quantity of hazardous waste accumulated onsite never exceeds 6,000 kilograms. (2) The generator complies with the requirements of 40 Code of Federal Regulations section 262.34(d), (e) and (f). (3) The generator does not hold acutely hazardous waste or extremely hazardous waste in an amount greater than one kilogram for more than 90 days.
Violation Notes: Returned to compliance on 06/06/2018. OBSERVATION: Observed three plastic drums on site without an accumulation start date. CORRECTIVE ACTION: Owner/operator shall ensure all hazardous wastes are transported off site within 180 days of the accumulation start date. Owner/operator shall have three 55 gallons drums of hazardous waste properly hauled off site by a registered hazardous waste transporter.

Violation Division: Riverside County Department of Env Health
Violation Program: HW
Violation Source: CERS

Site ID: 424805
Site Name: Global Plastics
Violation Date: 05-07-2018
Citation: 40 CFR 1 265.31 - U.S. Code of Federal Regulations, Title 40, Chapter 1, Section(s) 265.31
Violation Description: Failure to maintain and operate the facility to minimize the possibility of a fire, explosion, or any unplanned sudden or non-sudden release of hazardous waste or hazardous waste constituents to air, soil, or surface water which could threaten human health or the environment.

Map ID
Direction
Distance
Elevation

MAP FINDINGS

Site

Database(s)

EDR ID Number
EPA ID Number

GLOBAL PLASTICS (Continued)

S117310178

Violation Notes: Returned to compliance on 06/06/2018. OBSERVATION: Observed 55 gallons waste drums with lids not secured, secondary containment with standing liquid, a 55 gallon drum without a lid containing metal filters, and soiled rags laying on top of drums and on the floor. CORRECTIVE ACTION: Owner/operator shall secure all hazardous waste drums, maintain secondary containment dry, place soiled rags in the appropriate container, and manage according to Title 22 hazardous waste regulations. Submit a statement and supporting documentation (photos) explaining how this waste was managed to this department.

Violation Division: Riverside County Department of Env Health
Violation Program: HW
Violation Source: CERS

Site ID: 424805
Site Name: Global Plastics
Violation Date: 10-01-2013
Citation: HSC 6.95 25504(b) - California Health and Safety Code, Chapter 6.95, Section(s) 25504(b)

Violation Description: Failure to include adequate emergency response procedures in the business plan for a release or threatened release.

Violation Notes: Returned to compliance on 11/19/2013.

Violation Division: Riverside County Department of Env Health
Violation Program: HMRRP
Violation Source: CERS

Site ID: 424805
Site Name: Global Plastics
Violation Date: 05-07-2018
Citation: HSC 6.95 25505(a)(4) - California Health and Safety Code, Chapter 6.95, Section(s) 25505(a)(4)

Violation Description: Failure to provide initial and annual training to all employees in safety procedures in the event of a release or threatened release of a hazardous material or failure to document and maintain training records for a minimum of three years.

Violation Notes: Returned to compliance on 06/06/2018. OBSERVATION: No training records observed for 2016 or this year. CORRECTIVE ACTION: Owner/operator shall provide training to all employees. Documentation shall be retained and be made available for inspection for a minimum period of 3 years from the date of the training. Owner/operator shall include the materials that are covered during the training and signatures with dates of all personnel receiving the training.

Violation Division: Riverside County Department of Env Health
Violation Program: HMRRP
Violation Source: CERS

Site ID: 424805
Site Name: Global Plastics
Violation Date: 05-07-2018
Citation: 40 CFR 1 262.34(d)(5)(iii) - U.S. Code of Federal Regulations, Title 40, Chapter 1, Section(s) 262.34(d)(5)(iii)

Violation Description: Failure to ensure that all employees are thoroughly familiar with proper waste handling and emergency procedures, relevant to their responsibilities during normal facility operations and emergencies.

Violation Notes: Returned to compliance on 06/06/2018. OBSERVATION: Observed several violations in the waste area. CORRECTIVE ACTION: Owner/operator shall provide all employees with refresher training in order to ensure appropriate safety and knowledge of hazardous wastes on site. Retain

Map ID
Direction
Distance
Elevation

MAP FINDINGS

Site

Database(s)

EDR ID Number
EPA ID Number

GLOBAL PLASTICS (Continued)

S117310178

training documentation on site.
Violation Division: Riverside County Department of Env Health
Violation Program: HW
Violation Source: CERS

Site ID: 424805
Site Name: Global Plastics
Violation Date: 05-07-2018
Citation: 40 CFR 1 265.172 - U.S. Code of Federal Regulations, Title 40, Chapter 1, Section(s) 265.172
Violation Description: Failure to accumulate or store hazardous waste in container made of or lined with materials which will not react with, and are otherwise compatible with, the hazardous waste to be stored.
Violation Notes: Returned to compliance on 05/07/2018. OBSERVATION: Observed three 55 gallon drums containing oily water stored in plastic drums. Oily water is flammable and should be stored in a metal drum. CORRECTIVE ACTION: Owner/operator shall immediately place hazardous waste, oily water, into a compatible hazardous waste container.

Violation Division: Riverside County Department of Env Health
Violation Program: HW
Violation Source: CERS

Site ID: 424805
Site Name: Global Plastics
Violation Date: 05-07-2018
Citation: Un-Specified
Violation Description: Business Plan Program - Operations/Maintenance - General Local Ordinance
Violation Notes: Returned to compliance on 06/06/2018. OBSERVATION: Observed several drums in the oil and waste area with lids not stored closed, oil on the lid of a 55 gallon drum, five gallon buckets with grease inside and no lid, Propane containers that were not stored inside of the rack (sitting on the floor, not secured), and a missing bung cap on one of the 55 gallon drums. CORRECTIVE ACTION: Owner/operator shall store all hazardous materials in a manner which will prevent unauthorized fire, explosion, or release. All containers with hazardous material inside shall be stored closed when not in use and all of the drums shall be kept clean and dry. Propane tanks need to be stored inside of the rack or properly secured on the floor.

Violation Division: Riverside County Department of Env Health
Violation Program: HMRRP
Violation Source: CERS

Site ID: 424805
Site Name: Global Plastics
Violation Date: 10-01-2013
Citation: HSC 6.95 Multiple - California Health and Safety Code, Chapter 6.95, Section(s) Multiple
Violation Description: Business Plan Program - Training - General
Violation Notes: Returned to compliance on 06/06/2018.
Violation Division: Riverside County Department of Env Health
Violation Program: HMRRP
Violation Source: CERS

Evaluation:
Eval General Type: Other/Unknown
Eval Date: 01-11-2019

Map ID
Direction
Distance
Elevation

MAP FINDINGS

Site

Database(s)

EDR ID Number
EPA ID Number

GLOBAL PLASTICS (Continued)

S117310178

Violations Found: Yes
Eval Type: Other, not routine, done by local agency
Eval Notes: Not reported
Eval Division: Riverside County Department of Env Health
Eval Program: HMRRP
Eval Source: CERS

Eval General Type: Other/Unknown
Eval Date: 07-05-2017
Violations Found: Yes
Eval Type: Other, not routine, done by local agency
Eval Notes: Not reported
Eval Division: Riverside County Department of Env Health
Eval Program: HMRRP
Eval Source: CERS

Eval General Type: Other/Unknown
Eval Date: 08-09-2017
Violations Found: Yes
Eval Type: Other, not routine, done by local agency
Eval Notes: Not reported
Eval Division: Riverside County Department of Env Health
Eval Program: HMRRP
Eval Source: CERS

Eval General Type: Other/Unknown
Eval Date: 10-11-2017
Violations Found: Yes
Eval Type: Other, not routine, done by local agency
Eval Notes: Not reported
Eval Division: Riverside County Department of Env Health
Eval Program: HMRRP
Eval Source: CERS

Eval General Type: Compliance Evaluation Inspection
Eval Date: 05-07-2018
Violations Found: Yes
Eval Type: Routine done by local agency
Eval Notes: Not reported
Eval Division: Riverside County Department of Env Health
Eval Program: HMRRP
Eval Source: CERS

Eval General Type: Other/Unknown
Eval Date: 11-19-2013
Violations Found: No
Eval Type: Other, not routine, done by local agency
Eval Notes: Not reported
Eval Division: Riverside County Department of Env Health
Eval Program: HMRRP
Eval Source: CERS

Eval General Type: Compliance Evaluation Inspection
Eval Date: 10-01-2013
Violations Found: Yes
Eval Type: Routine done by local agency
Eval Notes: Not reported

Map ID
Direction
Distance
Elevation

MAP FINDINGS

Site

Database(s)

EDR ID Number
EPA ID Number

GLOBAL PLASTICS (Continued)

S117310178

Eval Division: Riverside County Department of Env Health
Eval Program: HMRRP
Eval Source: CERS

Eval General Type: Compliance Evaluation Inspection
Eval Date: 10-01-2013
Violations Found: Yes
Eval Type: Routine done by local agency
Eval Notes: Not reported
Eval Division: Riverside County Department of Env Health
Eval Program: HW
Eval Source: CERS

Eval General Type: Other/Unknown
Eval Date: 11-19-2013
Violations Found: No
Eval Type: Other, not routine, done by local agency
Eval Notes: Not reported
Eval Division: Riverside County Department of Env Health
Eval Program: HW
Eval Source: CERS

Eval General Type: Compliance Evaluation Inspection
Eval Date: 05-07-2018
Violations Found: Yes
Eval Type: Routine done by local agency
Eval Notes: Not reported
Eval Division: Riverside County Department of Env Health
Eval Program: HW
Eval Source: CERS

Enforcement Action:
Site ID: 424805
Site Name: Global Plastics
Site Address: 145 MALBERT ST
Site City: PERRIS
Site Zip: 92570
Enf Action Date: 10-01-2013
Enf Action Type: Notice of Violation (Unified Program)
Enf Action Description: Notice of Violation Issued by the Inspector at the Time of Inspection
Enf Action Notes: Not reported
Enf Action Division: Riverside County Department of Env Health
Enf Action Program: HMRRP
Enf Action Source: CERS

Site ID: 424805
Site Name: Global Plastics
Site Address: 145 MALBERT ST
Site City: PERRIS
Site Zip: 92570
Enf Action Date: 10-01-2013
Enf Action Type: Notice of Violation (Unified Program)
Enf Action Description: Notice of Violation Issued by the Inspector at the Time of Inspection
Enf Action Notes: Not reported
Enf Action Division: Riverside County Department of Env Health
Enf Action Program: HW
Enf Action Source: CERS

Map ID
Direction
Distance
Elevation

MAP FINDINGS

Site

Database(s)

EDR ID Number
EPA ID Number

GLOBAL PLASTICS (Continued)

S117310178

Site ID: 424805
Site Name: Global Plastics
Site Address: 145 MALBERT ST
Site City: PERRIS
Site Zip: 92570
Enf Action Date: 10-11-2017
Enf Action Type: AEO - Unified Program
Enf Action Description: Administrative Enforcement Order Based on the Unified Program Statute
Enf Action Notes: Fines/Penalties Assessed: \$1,000.00.
Enf Action Division: Riverside County Department of Env Health
Enf Action Program: HMRRP
Enf Action Source: CERS

Coordinates:

Site ID: 424805
Facility Name: Global Plastics
Env Int Type Code: HMBP
Program ID: 10571245
Coord Name: Not reported
Ref Point Type Desc: Center of a facility or station.
Latitude: 33.766170
Longitude: -117.226170

Affiliation:

Affiliation Type Desc: CUPA District
Entity Name: Riverside Cnty Env Health
Entity Title: Not reported
Affiliation Address: 4065 County Circle Drive, Room 104
Affiliation City: Riverside
Affiliation State: CA
Affiliation Country: Not reported
Affiliation Zip: 92503
Affiliation Phone: (951) 358-5055

Affiliation Type Desc: Property Owner
Entity Name: debra sawyer
Entity Title: Not reported
Affiliation Address: 31805 temecula parkway ,
Affiliation City: temecula
Affiliation State: CA
Affiliation Country: United States
Affiliation Zip: 92570
Affiliation Phone: (951) 232-4013

Affiliation Type Desc: Facility Mailing Address
Entity Name: Mailing Address
Entity Title: Not reported
Affiliation Address: 145 Malbert St
Affiliation City: Perris
Affiliation State: CA
Affiliation Country: Not reported
Affiliation Zip: 92570
Affiliation Phone: Not reported

Affiliation Type Desc: Legal Owner
Entity Name: Nadim Bahou

Map ID
Direction
Distance
Elevation

MAP FINDINGS

Site

Database(s)

EDR ID Number
EPA ID Number

GLOBAL PLASTICS (Continued)

S117310178

Entity Title: Not reported
Affiliation Address: 145 Malbert St
Affiliation City: Perris
Affiliation State: CA
Affiliation Country: United States
Affiliation Zip: 92570
Affiliation Phone: (951) 657-5466

Affiliation Type Desc: Parent Corporation
Entity Name: Global Plastics
Entity Title: Not reported
Affiliation Address: Not reported
Affiliation City: Not reported
Affiliation State: Not reported
Affiliation Country: Not reported
Affiliation Zip: Not reported
Affiliation Phone: Not reported

Affiliation Type Desc: Document Preparer
Entity Name: Brian Haas
Entity Title: Not reported
Affiliation Address: Not reported
Affiliation City: Not reported
Affiliation State: Not reported
Affiliation Country: Not reported
Affiliation Zip: Not reported
Affiliation Phone: Not reported

Affiliation Type Desc: Environmental Contact
Entity Name: Brian Haas
Entity Title: Not reported
Affiliation Address: 145 Malbert St
Affiliation City: Perris
Affiliation State: CA
Affiliation Country: Not reported
Affiliation Zip: 92570
Affiliation Phone: Not reported

Affiliation Type Desc: Identification Signer
Entity Name: Brian Haas
Entity Title: Director of Safety
Affiliation Address: Not reported
Affiliation City: Not reported
Affiliation State: Not reported
Affiliation Country: Not reported
Affiliation Zip: Not reported
Affiliation Phone: Not reported

Affiliation Type Desc: Operator
Entity Name: Brian Haas
Entity Title: Not reported
Affiliation Address: Not reported
Affiliation City: Not reported
Affiliation State: Not reported
Affiliation Country: Not reported
Affiliation Zip: Not reported
Affiliation Phone: (951) 970-2446

Map ID
Direction
Distance
Elevation

MAP FINDINGS

Site

Database(s)

EDR ID Number
EPA ID Number

C20
SSE
1/8-1/4
0.157 mi.
828 ft.

EGGLETON TRUCKING INC
234 MOUNTAIN AVE
PERRIS, CA 92570

RCRA NonGen / NLR **1024827252**
CAL000356347

Site 2 of 2 in cluster C

Relative:
Lower

RCRA NonGen / NLR:

Actual:
1428 ft.

Date form received by agency: 09/01/2010
Facility name: EGGLETON TRUCKING INC
Facility address: 234 MOUNTAIN AVE
PERRIS, CA 92570
EPA ID: CAL000356347
Mailing address: 30731 DORAL CT
TEMECULA, CA 92592-5908
Contact: DAN EGGLETON
Contact address: 30731 DORAL CT
TEMECULA, CA 92592-5908
Contact country: Not reported
Contact telephone: 951-536-8185
Contact email: ETINC@MAC.COM
EPA Region: 09
Classification: Non-Generator
Description: Handler: Non-Generators do not presently generate hazardous waste

Owner/Operator Summary:

Owner/operator name: DAN EGGLETON
Owner/operator address: 30731 DORAL CT
TEMECULA, CA 92592
Owner/operator country: Not reported
Owner/operator telephone: 951-536-8185
Owner/operator email: Not reported
Owner/operator fax: Not reported
Owner/operator extension: Not reported
Legal status: Other
Owner/Operator Type: Operator
Owner/Op start date: Not reported
Owner/Op end date: Not reported

Owner/operator name: EGGLETON TRUCKING INC
Owner/operator address: 30731 DORAL CT
TEMECULA, CA 92592
Owner/operator country: Not reported
Owner/operator telephone: 951-536-8185
Owner/operator email: Not reported
Owner/operator fax: Not reported
Owner/operator extension: Not reported
Legal status: Other
Owner/Operator Type: Owner
Owner/Op start date: Not reported
Owner/Op end date: Not reported

Handler Activities Summary:

U.S. importer of hazardous waste: No
Mixed waste (haz. and radioactive): No
Recycler of hazardous waste: No
Transporter of hazardous waste: Yes
Treater, storer or disposer of HW: No
Underground injection activity: No

Map ID
Direction
Distance
Elevation

MAP FINDINGS

Site

Database(s)

EDR ID Number
EPA ID Number

EGGLETON TRUCKING INC (Continued)

1024827252

On-site burner exemption: No
Furnace exemption: No
Used oil fuel burner: No
Used oil processor: No
User oil refiner: No
Used oil fuel marketer to burner: No
Used oil Specification marketer: No
Used oil transfer facility: No
Used oil transporter: No

Violation Status: No violations found

**E21
SE
1/8-1/4
0.213 mi.
1127 ft.**

**CF MOTORFREIGHT
340 W MOUNTAIN AVE
PERRIS, CA 92570
Site 1 of 2 in cluster E**

**RCRA-SQG 1001085568
FINDS CAR000008912
ECHO**

**Relative:
Lower
Actual:
1426 ft.**

RCRA-SQG:
Date form received by agency: 02/01/1996
Facility name: CF MOTORFREIGHT
Facility address: 340 W MOUNTAIN AVE
PERRIS, CA 92570
EPA ID: CAR000008912
Mailing address: W MOUNTAIN AVE
PERRIS, CA 92570
Contact: RUDY LARRAGOITIY
Contact address: 340 W MOUNTAIN AVE
PERRIS, CA 92570
Contact country: US
Contact telephone: 909-943-1883
Contact email: Not reported
EPA Region: 09
Classification: Small Small Quantity Generator
Description: Handler: generates more than 100 and less than 1000 kg of hazardous waste during any calendar month and accumulates less than 6000 kg of hazardous waste at any time; or generates 100 kg or less of hazardous waste during any calendar month, and accumulates more than 1000 kg of hazardous waste at any time

Owner/Operator Summary:
Owner/operator name: CF MOTORFREIGHT
Owner/operator address: 175 LINFIELD DR
MENLO PARK, CA 94025
Owner/operator country: Not reported
Owner/operator telephone: 415-326-1700
Owner/operator email: Not reported
Owner/operator fax: Not reported
Owner/operator extension: Not reported
Legal status: Private
Owner/Operator Type: Owner
Owner/Op start date: Not reported
Owner/Op end date: Not reported

Handler Activities Summary:
U.S. importer of hazardous waste: No
Mixed waste (haz. and radioactive): No
Recycler of hazardous waste: No

Map ID
Direction
Distance
Elevation

MAP FINDINGS

Site

Database(s)

EDR ID Number
EPA ID Number

CF MOTORFREIGHT (Continued)

1001085568

Transporter of hazardous waste: No
Treater, storer or disposer of HW: No
Underground injection activity: No
On-site burner exemption: No
Furnace exemption: No
Used oil fuel burner: No
Used oil processor: No
User oil refiner: No
Used oil fuel marketer to burner: No
Used oil Specification marketer: No
Used oil transfer facility: No
Used oil transporter: No

Violation Status: No violations found

FINDS:

Registry ID: 110002909906

Environmental Interest/Information System

RCRAInfo is a national information system that supports the Resource Conservation and Recovery Act (RCRA) program through the tracking of events and activities related to facilities that generate, transport, and treat, store, or dispose of hazardous waste. RCRAInfo allows RCRA program staff to track the notification, permit, compliance, and corrective action activities required under RCRA.

[Click this hyperlink](#) while viewing on your computer to access additional FINDS: detail in the EDR Site Report.

ECHO:

Envid: 1001085568
Registry ID: 110002909906
DFR URL: <http://echo.epa.gov/detailed-facility-report?fid=110002909906>

E22
SE
1/8-1/4
0.213 mi.
1127 ft.

EMPIRE TRANSPORTATION
340 MOUNTAIN AVE
PERRIS, CA 92570

RCRA NonGen / NLR **1024830612**
CAL000365857

Site 2 of 2 in cluster E

Relative:
Lower

RCRA NonGen / NLR:

Date form received by agency: 07/19/2011

Actual:
1426 ft.

Facility name: EMPIRE TRANSPORTATION
Facility address: 340 MOUNTAIN AVE
PERRIS, CA 92570-7941

EPA ID: CAL000365857
Contact: RUBEN MENDOZA
Contact address: 340 MOUNTAIN AVE
PERRIS, CA 92570

Contact country: Not reported
Contact telephone: 951-742-6710
Contact email: RMENDOZA@EMPTRANSPORTATION.COM
EPA Region: 09

Classification: Non-Generator
Description: Handler: Non-Generators do not presently generate hazardous waste

Map ID
Direction
Distance
Elevation

MAP FINDINGS

Site

Database(s)

EDR ID Number
EPA ID Number

EMPIRE TRANSPORTATION (Continued)

1024830612

Owner/Operator Summary:

Owner/operator name: RUBEN MENDOZA
Owner/operator address: 340 MOUNTAIN AVE
PERRIS, CA 92570
Owner/operator country: Not reported
Owner/operator telephone: 951-742-6710
Owner/operator email: Not reported
Owner/operator fax: Not reported
Owner/operator extension: Not reported
Legal status: Other
Owner/Operator Type: Operator
Owner/Op start date: Not reported
Owner/Op end date: Not reported

Owner/operator name: BERTHA AGUIRRE
Owner/operator address: 340 MOUNTAIN AVE
PERRIS, CA 92570
Owner/operator country: Not reported
Owner/operator telephone: 951-657-6171
Owner/operator email: Not reported
Owner/operator fax: Not reported
Owner/operator extension: Not reported
Legal status: Other
Owner/Operator Type: Owner
Owner/Op start date: Not reported
Owner/Op end date: Not reported

Handler Activities Summary:

U.S. importer of hazardous waste: No
Mixed waste (haz. and radioactive): No
Recycler of hazardous waste: No
Transporter of hazardous waste: Yes
Treater, storer or disposer of HW: No
Underground injection activity: No
On-site burner exemption: No
Furnace exemption: No
Used oil fuel burner: No
Used oil processor: No
User oil refiner: No
Used oil fuel marketer to burner: No
Used oil Specification marketer: No
Used oil transfer facility: No
Used oil transporter: No

Violation Status: No violations found

23
SW
1/4-1/2
0.356 mi.
1880 ft.

**PINACTE MIDDLE SCHOOL
1990 SOUTH A STREET
PERRIS, CA 92570**

**ENVIROSTOR S108404076
SCH N/A
CHMIRS
NPDES
CIWQS**

**Relative:
Higher**

ENVIROSTOR:

Name: PINACATE MIDDLE SCHOOL EXPANSION
Address: 1990 SOUTH A STREET
City,State,Zip: PERRIS, CA 92570
Facility ID: 60001342
Status: No Further Action

**Actual:
1445 ft.**

Map ID
Direction
Distance
Elevation

MAP FINDINGS

Site

Database(s)

EDR ID Number
EPA ID Number

PINACTE MIDDLE SCHOOL (Continued)

S108404076

Status Date: 11/30/2010
Site Code: 404851
Site Type: School Investigation
Site Type Detailed: School
Acres: 2
NPL: NO
Regulatory Agencies: SMBRP
Lead Agency: SMBRP
Program Manager: Triss Chesney
Supervisor: Shahir Haddad
Division Branch: Southern California Schools & Brownfields Outreach
Assembly: 61
Senate: 31
Special Program: Not reported
Restricted Use: NO
Site Mgmt Req: NONE SPECIFIED
Funding: School District
Latitude: 33.76605
Longitude: -117.2361
APN: NONE SPECIFIED
Past Use: AGRICULTURAL - ROW CROPS
Potential COC: Arsenic Chlordane DDD DDE DDT Endrin Toxaphene
Confirmed COC: 30001-NO 30004-NO 30006-NO 30007-NO 30008-NO 30010-NO 30023-NO
Potential Description: NMA
Alias Name: 404851
Alias Type: Project Code (Site Code)
Alias Name: 60001342
Alias Type: Envirostor ID Number

Completed Info:

Completed Area Name: PROJECT WIDE
Completed Sub Area Name: Not reported
Completed Document Type: Cost Recovery Closeout Memo
Completed Date: 01/25/2011
Comments: DTSC prepared the memorandum to close out the project.

Completed Area Name: PROJECT WIDE
Completed Sub Area Name: Not reported
Completed Document Type: Environmental Oversight Agreement
Completed Date: 09/28/2010
Comments: Fully executed EOA sent (FedEx) to District.

Completed Area Name: PROJECT WIDE
Completed Sub Area Name: Not reported
Completed Document Type: Preliminary Endangerment Assessment Report
Completed Date: 11/30/2010
Comments: DTSC approved the PEA with a No Further Action determination.

Future Area Name: Not reported
Future Sub Area Name: Not reported
Future Document Type: Not reported
Future Due Date: Not reported
Schedule Area Name: Not reported
Schedule Sub Area Name: Not reported
Schedule Document Type: Not reported
Schedule Due Date: Not reported
Schedule Revised Date: Not reported

Map ID
Direction
Distance
Elevation

MAP FINDINGS

Site

Database(s)

EDR ID Number
EPA ID Number

PINACTE MIDDLE SCHOOL (Continued)

S108404076

SCH:

Name: PINACATE MIDDLE SCHOOL EXPANSION
Address: 1990 SOUTH A STREET
City,State,Zip: PERRIS, CA 92570
Facility ID: 60001342
Site Type: School Investigation
Site Type Detail: School
Site Mgmt. Req.: NONE SPECIFIED
Acres: 2
National Priorities List: NO
Cleanup Oversight Agencies: SMBRP
Lead Agency: SMBRP
Lead Agency Description: DTSC - Site Cleanup Program
Project Manager: Triss Chesney
Supervisor: Shahir Haddad
Division Branch: Southern California Schools & Brownfields Outreach
Site Code: 404851
Assembly: 61
Senate: 31
Special Program Status: Not reported
Status: No Further Action
Status Date: 11/30/2010
Restricted Use: NO
Funding: School District
Latitude: 33.76605
Longitude: -117.2361
APN: NONE SPECIFIED
Past Use: AGRICULTURAL - ROW CROPS
Potential COC: Arsenic, Chlordane, DDD, DDE, DDT, Endrin, Toxaphene
Confirmed COC: 30001-NO, 30004-NO, 30006-NO, 30007-NO, 30008-NO, 30010-NO, 30023-NO
Potential Description: NMA
Alias Name: 404851
Alias Type: Project Code (Site Code)
Alias Name: 60001342
Alias Type: Envirostor ID Number

Completed Info:

Completed Area Name: PROJECT WIDE
Completed Sub Area Name: Not reported
Completed Document Type: Cost Recovery Closeout Memo
Completed Date: 01/25/2011
Comments: DTSC prepared the memorandum to close out the project.

Completed Area Name: PROJECT WIDE
Completed Sub Area Name: Not reported
Completed Document Type: Environmental Oversight Agreement
Completed Date: 09/28/2010
Comments: Fully executed EOA sent (FedEx) to District.

Completed Area Name: PROJECT WIDE
Completed Sub Area Name: Not reported
Completed Document Type: Preliminary Endangerment Assessment Report
Completed Date: 11/30/2010
Comments: DTSC approved the PEA with a No Further Action determination.

Future Area Name: Not reported

Map ID
Direction
Distance
Elevation

MAP FINDINGS

Site

Database(s)

EDR ID Number
EPA ID Number

PINACTE MIDDLE SCHOOL (Continued)

S108404076

Future Sub Area Name: Not reported
Future Document Type: Not reported
Future Due Date: Not reported
Schedule Area Name: Not reported
Schedule Sub Area Name: Not reported
Schedule Document Type: Not reported
Schedule Due Date: Not reported
Schedule Revised Date: Not reported

CHMIRS:

Name: Not reported
Address: 1990 A STREET
City,State,Zip: PERRIS, CA 91770
OES Incident Number: 5-4062
OES notification: 07/10/2005
OES Date: Not reported
OES Time: Not reported
Date Completed: Not reported
Property Use: Not reported
Agency Id Number: Not reported
Agency Incident Number: Not reported
Time Notified: Not reported
Time Completed: Not reported
Surrounding Area: Not reported
Estimated Temperature: Not reported
Property Management: Not reported
More Than Two Substances Involved?: Not reported
Resp Agncy Personel # Of Decontaminated: Not reported
Responding Agency Personel # Of Injuries: Not reported
Responding Agency Personel # Of Fatalities: Not reported
Others Number Of Decontaminated: Not reported
Others Number Of Injuries: Not reported
Others Number Of Fatalities: Not reported
Vehicle Make/year: Not reported
Vehicle License Number: Not reported
Vehicle State: Not reported
Vehicle Id Number: Not reported
CA DOT PUC/ICC Number: Not reported
Company Name: Not reported
Reporting Officer Name/ID: Not reported
Report Date: Not reported
Facility Telephone: Not reported
Waterway Involved: Not reported
Waterway: Not reported
Spill Site: Not reported
Cleanup By: Reporting Party
Containment: Not reported
What Happened: Not reported
Type: Not reported
Measure: Not reported
Other: Not reported
Date/Time: Not reported
Year: 2005
Agency: So Cal Edison
Incident Date: 7/10/200512:00:00 AM
Admin Agency: Riverside County Environmental Health
Amount: Not reported

Map ID
Direction
Distance
Elevation

MAP FINDINGS

Site

Database(s)

EDR ID Number
EPA ID Number

PINACTE MIDDLE SCHOOL (Continued)

S108404076

Contained:	Yes
Site Type:	Residence
E Date:	Not reported
Substance:	Mineral Oil
Gallons:	90
Unknown:	0
Substance #2:	Not reported
Substance #3:	Not reported
Evacuations:	0
Number of Injuries:	0
Number of Fatalities:	0
#1 Pipeline:	Not reported
#2 Pipeline:	Not reported
#3 Pipeline:	Not reported
#1 Vessel >= 300 Tons:	Not reported
#2 Vessel >= 300 Tons:	Not reported
#3 Vessel >= 300 Tons:	Not reported
Evacs:	Not reported
Injuries:	Not reported
Fatals:	Not reported
Comments:	Not reported
Description:	Failure of the overhead transformers causing spill.

NPDES:

Name:	PINACTE MIDDLE SCHOOL
Address:	1990 SOUTH A STREET
City,State,Zip:	PERRIS, CA 92570
Facility Status:	Not reported
NPDES Number:	Not reported
Region:	Not reported
Agency Number:	Not reported
Regulatory Measure ID:	Not reported
Place ID:	Not reported
Order Number:	Not reported
WDID:	8 33C361887
Regulatory Measure Type:	Construction
Program Type:	Not reported
Adoption Date Of Regulatory Measure:	Not reported
Effective Date Of Regulatory Measure:	Not reported
Termination Date Of Regulatory Measure:	Not reported
Expiration Date Of Regulatory Measure:	Not reported
Discharge Address:	Not reported
Discharge Name:	Not reported
Discharge City:	Not reported
Discharge State:	Not reported
Discharge Zip:	Not reported
Status:	Terminated
Status Date:	10/15/2015
Operator Name:	Perris Union High School District
Operator Address:	155 East Fourth Street
Operator City:	Perris
Operator State:	California
Operator Zip:	92570

NPDES as of 03/2018:

NPDES Number:	Not reported
---------------	--------------

Map ID
Direction
Distance
Elevation

MAP FINDINGS

Site

Database(s)

EDR ID Number
EPA ID Number

PINACTE MIDDLE SCHOOL (Continued)

S108404076

Status: Not reported
Agency Number: Not reported
Region: 8
Regulatory Measure ID: 419214
Order Number: Not reported
Regulatory Measure Type: Construction
Place ID: Not reported
WDID: 8 33C361887
Program Type: Not reported
Adoption Date Of Regulatory Measure: Not reported
Effective Date Of Regulatory Measure: Not reported
Expiration Date Of Regulatory Measure: Not reported
Termination Date Of Regulatory Measure: 10/02/2015
Discharge Name: Not reported
Discharge Address: Not reported
Discharge City: Not reported
Discharge State: Not reported
Discharge Zip: Not reported
Received Date: 08/23/2011
Processed Date: 09/07/2011
Status: Terminated
Status Date: 10/15/2015
Place Size: 22
Place Size Unit: Acres
Contact: Mike Squires
Contact Title: Not reported
Contact Phone: 909-921-7412
Contact Phone Ext: Not reported
Contact Email: mike@pcm-construction.com
Operator Name: Perris Union High School District
Operator Address: 155 East Fourth Street
Operator City: Perris
Operator State: California
Operator Zip: 92570
Operator Contact: Candace Reines
Operator Contact Title: Not reported
Operator Contact Phone: 951-943-6369
Operator Contact Phone Ext: Not reported
Operator Contact Email: creines@puhsd.org
Operator Type: Other
Developer: PCM Construction
Developer Address: 8447 Maple Place
Developer City: Rancho Cucamonga
Developer State: California
Developer Zip: 91730
Developer Contact: Mike Squires
Developer Contact Title: Not reported
Constype Linear Utility Ind: N
Emergency Phone: Not reported
Emergency Phone Ext: Not reported
Constype Above Ground Ind: Not reported
Constype Below Ground Ind: Not reported
Constype Cable Line Ind: Not reported
Constype Comm Line Ind: Not reported
Constype Commercial Ind: Not reported
Constype Electrical Line Ind: Not reported
Constype Gas Line Ind: Not reported

Map ID
Direction
Distance
Elevation

MAP FINDINGS

Site

Database(s)

EDR ID Number
EPA ID Number

PINACTE MIDDLE SCHOOL (Continued)

S108404076

Constype Industrial Ind:	Not reported
Constype Other Description:	Public School
Constype Other Ind:	Y
Constype Recons Ind:	Not reported
Constype Residential Ind:	Not reported
Constype Transport Ind:	Not reported
Constype Utility Description:	Not reported
Constype Utility Ind:	Not reported
Constype Water Sewer Ind:	Not reported
Dir Discharge Uswater Ind:	N
Receiving Water Name:	Lake Elsinore
Certifier:	Candace Reines
Certifier Title:	Not reported
Certification Date:	23-AUG-11
Primary Sic:	Not reported
Secondary Sic:	Not reported
Tertiary Sic:	Not reported
NPDES Number:	CAS000002
Status:	Terminated
Agency Number:	0
Region:	8
Regulatory Measure ID:	419214
Order Number:	2009-0009-DWQ
Regulatory Measure Type:	Enrollee
Place ID:	Not reported
WDID:	8 33C361887
Program Type:	Construction
Adoption Date Of Regulatory Measure:	Not reported
Effective Date Of Regulatory Measure:	09/07/2011
Expiration Date Of Regulatory Measure:	Not reported
Termination Date Of Regulatory Measure:	10/02/2015
Discharge Name:	Perris Union High School District
Discharge Address:	155 East Fourth Street
Discharge City:	Perris
Discharge State:	California
Discharge Zip:	92570
Received Date:	Not reported
Processed Date:	Not reported
Status:	Not reported
Status Date:	Not reported
Place Size:	Not reported
Place Size Unit:	Not reported
Contact:	Not reported
Contact Title:	Not reported
Contact Phone:	Not reported
Contact Phone Ext:	Not reported
Contact Email:	Not reported
Operator Name:	Not reported
Operator Address:	Not reported
Operator City:	Not reported
Operator State:	Not reported
Operator Zip:	Not reported
Operator Contact:	Not reported
Operator Contact Title:	Not reported
Operator Contact Phone:	Not reported
Operator Contact Phone Ext:	Not reported

Map ID
Direction
Distance
Elevation

MAP FINDINGS

Site

Database(s)

EDR ID Number
EPA ID Number

PINACTE MIDDLE SCHOOL (Continued)

S108404076

Operator Contact Email:	Not reported
Operator Type:	Not reported
Developer:	Not reported
Developer Address:	Not reported
Developer City:	Not reported
Developer State:	Not reported
Developer Zip:	Not reported
Developer Contact:	Not reported
Developer Contact Title:	Not reported
Constype Linear Utility Ind:	Not reported
Emergency Phone:	Not reported
Emergency Phone Ext:	Not reported
Constype Above Ground Ind:	Not reported
Constype Below Ground Ind:	Not reported
Constype Cable Line Ind:	Not reported
Constype Comm Line Ind:	Not reported
Constype Commercial Ind:	Not reported
Constype Electrical Line Ind:	Not reported
Constype Gas Line Ind:	Not reported
Constype Industrial Ind:	Not reported
Constype Other Description:	Not reported
Constype Other Ind:	Not reported
Constype Recons Ind:	Not reported
Constype Residential Ind:	Not reported
Constype Transport Ind:	Not reported
Constype Utility Description:	Not reported
Constype Utility Ind:	Not reported
Constype Water Sewer Ind:	Not reported
Dir Discharge Uswater Ind:	Not reported
Receiving Water Name:	Not reported
Certifier:	Not reported
Certifier Title:	Not reported
Certification Date:	Not reported
Primary Sic:	Not reported
Secondary Sic:	Not reported
Tertiary Sic:	Not reported

CIWQS:

Name:	PINACTE MIDDLE SCHOOL
Address:	1990 SOUTH A STREET
City,State,Zip:	PERRIS, CA 92570
Agency:	Perris Union High School District
Agency Address:	155 East Fourth Street, Perris, CA 92570
Place/Project Type:	Construction - Other: Public School
SIC/NAICS:	Not reported
Region:	8
Program:	CONSTW
Regulatory Measure Status:	Terminated
Regulatory Measure Type:	Storm water construction
Order Number:	2009-0009-DWQ
WDID:	8 33C361887
NPDES Number:	CAS000002
Adoption Date:	Not reported
Effective Date:	09/07/2011
Termination Date:	10/02/2015
Expiration/Review Date:	Not reported

Map ID
 Direction
 Distance
 Elevation

MAP FINDINGS

Site

Database(s)

EDR ID Number
 EPA ID Number

PINACTE MIDDLE SCHOOL (Continued)

S108404076

Design Flow: Not reported
 Major/Minor: Not reported
 Complexity: Not reported
 TTWQ: Not reported
 Enforcement Actions within 5 years: 0
 Violations within 5 years: 0
 Latitude: 33.76573
 Longitude: -117.23725

**24
 NE
 1/2-1
 0.960 mi.
 5069 ft.**

**COMMUNITY DAY EXPANSION
 7TH STREET/REDLANDS AVENUE
 PERRIS, CA 92570**

**ENVIROSTOR S104549118
 SCH N/A**

**Relative:
 Lower
 Actual:
 1423 ft.**

ENVIROSTOR:
 Name: COMMUNITY DAY EXPANSION
 Address: 7TH STREET/REDLANDS AVENUE
 City,State,Zip: PERRIS, CA 92570
 Facility ID: 33010014
 Status: No Further Action
 Status Date: 05/01/2001
 Site Code: 404128
 Site Type: School Investigation
 Site Type Detailed: School
 Acres: 1.5
 NPL: NO
 Regulatory Agencies: SMBRP
 Lead Agency: SMBRP
 Program Manager: Not reported
 Supervisor: Javier Hinojosa
 Division Branch: Southern California Schools & Brownfields Outreach
 Assembly: 67
 Senate: 28
 Special Program: Not reported
 Restricted Use: NO
 Site Mgmt Req: NONE SPECIFIED
 Funding: School District
 Latitude: 33.7792
 Longitude: -117.3085
 APN: NONE SPECIFIED
 Past Use: AGRICULTURAL - ROW CROPS
 Potential COC: DDE DDT Copper and compounds Lead
 Confirmed COC: NONE SPECIFIED
 Potential Description: SOIL
 Alias Name: COMMUNITY DAY EXPANSION
 Alias Type: Alternate Name
 Alias Name: PERRIS UNION HIGH SCHOOL DISTRICT
 Alias Type: Alternate Name
 Alias Name: PERRIS UNION HSD-COM.DAY SCH EXP./CDE
 Alias Type: Alternate Name
 Alias Name: PERRIS UNION HSD/COMMUNITY DAY SCH/VCA
 Alias Type: Alternate Name
 Alias Name: 404113
 Alias Type: Project Code (Site Code)
 Alias Name: 404128
 Alias Type: Project Code (Site Code)
 Alias Name: 33010014

Map ID
Direction
Distance
Elevation

MAP FINDINGS

Site

Database(s)

EDR ID Number
EPA ID Number

COMMUNITY DAY EXPANSION (Continued)

S104549118

Alias Type: Envirostor ID Number

Completed Info:

Completed Area Name: PROJECT WIDE
Completed Sub Area Name: Not reported
Completed Document Type: Preliminary Endangerment Assessment Report
Completed Date: 05/01/2001
Comments: Not reported

Completed Area Name: PROJECT WIDE
Completed Sub Area Name: Not reported
Completed Document Type: Phase 1
Completed Date: 06/27/2000
Comments: Not reported

Completed Area Name: PROJECT WIDE
Completed Sub Area Name: Not reported
Completed Document Type: * Workplan
Completed Date: 11/01/2000
Comments: Not reported

Completed Area Name: PROJECT WIDE
Completed Sub Area Name: Not reported
Completed Document Type: * Workplan
Completed Date: 05/01/2001
Comments: Not reported

Completed Area Name: PROJECT WIDE
Completed Sub Area Name: Not reported
Completed Document Type: Cost Recovery Closeout Memo
Completed Date: 07/06/2001
Comments: Not reported

Completed Area Name: PROJECT WIDE
Completed Sub Area Name: Not reported
Completed Document Type: Environmental Oversight Agreement
Completed Date: 10/04/2000
Comments: Not reported

Completed Area Name: PROJECT WIDE
Completed Sub Area Name: Not reported
Completed Document Type: Site Inspections/Visit (Non LUR)
Completed Date: 11/16/2000
Comments: Not reported

Completed Area Name: PROJECT WIDE
Completed Sub Area Name: Not reported
Completed Document Type: Cost Recovery Closeout Memo
Completed Date: 07/19/2000
Comments: CRU Memo completed

Future Area Name: Not reported
Future Sub Area Name: Not reported
Future Document Type: Not reported
Future Due Date: Not reported
Schedule Area Name: Not reported
Schedule Sub Area Name: Not reported
Schedule Document Type: Not reported

Map ID
Direction
Distance
Elevation

MAP FINDINGS

Site

Database(s)

EDR ID Number
EPA ID Number

COMMUNITY DAY EXPANSION (Continued)

S104549118

Schedule Due Date: Not reported
Schedule Revised Date: Not reported

SCH:

Name: COMMUNITY DAY EXPANSION
Address: 7TH STREET/REDLANDS AVENUE
City,State,Zip: PERRIS, CA 92570
Facility ID: 33010014
Site Type: School Investigation
Site Type Detail: School
Site Mgmt. Req.: NONE SPECIFIED
Acres: 1.5
National Priorities List: NO
Cleanup Oversight Agencies: SMBRP
Lead Agency: SMBRP
Lead Agency Description: DTSC - Site Cleanup Program
Project Manager: Not reported
Supervisor: Javier Hinojosa
Division Branch: Southern California Schools & Brownfields Outreach
Site Code: 404128
Assembly: 67
Senate: 28
Special Program Status: Not reported
Status: No Further Action
Status Date: 05/01/2001
Restricted Use: NO
Funding: School District
Latitude: 33.7792
Longitude: -117.3085
APN: NONE SPECIFIED
Past Use: AGRICULTURAL - ROW CROPS
Potential COC: DDE, DDE, DDT, Copper and compounds, Lead
Confirmed COC: NONE SPECIFIED
Potential Description: SOIL
Alias Name: COMMUNITY DAY EXPANSION
Alias Type: Alternate Name
Alias Name: PERRIS UNION HIGH SCHOOL DISTRICT
Alias Type: Alternate Name
Alias Name: PERRIS UNION HSD-COM.DAY SCH EXP./CDE
Alias Type: Alternate Name
Alias Name: PERRIS UNION HSD/COMMUNITY DAY SCH/VCA
Alias Type: Alternate Name
Alias Name: 404113
Alias Type: Project Code (Site Code)
Alias Name: 404128
Alias Type: Project Code (Site Code)
Alias Name: 33010014
Alias Type: Envirostor ID Number

Completed Info:

Completed Area Name: PROJECT WIDE
Completed Sub Area Name: Not reported
Completed Document Type: Preliminary Endangerment Assessment Report
Completed Date: 05/01/2001
Comments: Not reported

Map ID
Direction
Distance
Elevation

MAP FINDINGS

Site

Database(s)

EDR ID Number
EPA ID Number

COMMUNITY DAY EXPANSION (Continued)

S104549118

Completed Area Name: PROJECT WIDE
Completed Sub Area Name: Not reported
Completed Document Type: Phase 1
Completed Date: 06/27/2000
Comments: Not reported

Completed Area Name: PROJECT WIDE
Completed Sub Area Name: Not reported
Completed Document Type: * Workplan
Completed Date: 11/01/2000
Comments: Not reported

Completed Area Name: PROJECT WIDE
Completed Sub Area Name: Not reported
Completed Document Type: * Workplan
Completed Date: 05/01/2001
Comments: Not reported

Completed Area Name: PROJECT WIDE
Completed Sub Area Name: Not reported
Completed Document Type: Cost Recovery Closeout Memo
Completed Date: 07/06/2001
Comments: Not reported

Completed Area Name: PROJECT WIDE
Completed Sub Area Name: Not reported
Completed Document Type: Environmental Oversight Agreement
Completed Date: 10/04/2000
Comments: Not reported

Completed Area Name: PROJECT WIDE
Completed Sub Area Name: Not reported
Completed Document Type: Site Inspections/Visit (Non LUR)
Completed Date: 11/16/2000
Comments: Not reported

Completed Area Name: PROJECT WIDE
Completed Sub Area Name: Not reported
Completed Document Type: Cost Recovery Closeout Memo
Completed Date: 07/19/2000
Comments: CRU Memo completed

Future Area Name: Not reported
Future Sub Area Name: Not reported
Future Document Type: Not reported
Future Due Date: Not reported
Schedule Area Name: Not reported
Schedule Sub Area Name: Not reported
Schedule Document Type: Not reported
Schedule Due Date: Not reported
Schedule Revised Date: Not reported

MAP FINDINGS

Map ID
 Direction
 Distance
 Elevation

Site

Database(s)

EDR ID Number
 EPA ID Number

F25
SSW
1/2-1
0.995 mi.
5254 ft.
Relative:
Lower
Actual:
1432 ft.

CENTRAL WIRE INC
2500 SOUTH A STREET
PERRIS, CA 92570
Site 1 of 3 in cluster F

SEMS-ARCHIVE
CORRACTS
RCRA-TSDF
RCRA-LQG
US INST CONTROL
CPS-SLIC
HIST UST
DEED
LDS
US FIN ASSUR
2020 COR ACTION
NPDES
WDS
CIWQS
CERS

SEMS Archive:
 Site ID: 0901470
 EPA ID: CAD059277137
 Cong District: 36
 FIPS Code: 06065
 FF: N
 NPL: Not on the NPL
 Non NPL Status: NFRAP-Site does not qualify for the NPL based on existing information

SEMS Archive Detail:
 Region: 09
 Site ID: 0901470
 EPA ID: CAD059277137
 Site Name: TECHALLOY WESTERN INC
 NPL: N
 FF: N
 OU: 00
 Action Code: VS
 Action Name: ARCH SITE
 SEQ: 1
 Start Date: Not reported
 Finish Date: 1985-05-01 05:00:00
 Qual: Not reported
 Current Action Lead: EPA Perf In-Hse

Region: 09
 Site ID: 0901470
 EPA ID: CAD059277137
 Site Name: TECHALLOY WESTERN INC
 NPL: N
 FF: N
 OU: 00
 Action Code: DS
 Action Name: DISCVRY
 SEQ: 1
 Start Date: 1980-08-01 04:00:00
 Finish Date: 1980-08-01 04:00:00
 Qual: Not reported
 Current Action Lead: EPA Perf

Region: 09
 Site ID: 0901470
 EPA ID: CAD059277137
 Site Name: TECHALLOY WESTERN INC

Map ID
Direction
Distance
Elevation

MAP FINDINGS

Site

Database(s)

EDR ID Number
EPA ID Number

CENTRAL WIRE INC (Continued)

1000239144

NPL: N
FF: N
OU: 00
Action Code: PA
Action Name: PA
SEQ: 1
Start Date: Not reported
Finish Date: 1981-05-01 04:00:00
Qual: L
Current Action Lead: EPA Perf

Region: 09
Site ID: 0901470
EPA ID: CAD059277137
Site Name: TECHALLOY WESTERN INC
NPL: N
FF: N
OU: 00
Action Code: SI
Action Name: SI
SEQ: 1
Start Date: Not reported
Finish Date: 1985-05-01 05:00:00
Qual: N
Current Action Lead: EPA Perf

Region: 09
Site ID: 0901470
EPA ID: CAD059277137
Site Name: TECHALLOY WESTERN INC
NPL: N
FF: N
OU: 01
Action Code: SC
Action Name: RCRA DD
SEQ: 1
Start Date: Not reported
Finish Date: 1995-05-10 04:00:00
Qual: Not reported
Current Action Lead: EPA Perf

CORRACTS:

EPA ID: CAD059277137
EPA Region: 09
Area Name: ENTIRE FACILITY
Actual Date: 20080229
Action: CA550RC
NAICS Code(s): 331222
Steel Wire Drawing
Original schedule date: 20080229
Schedule end date: Not reported

EPA ID: CAD059277137
EPA Region: 09
Area Name: ENTIRE FACILITY
Actual Date: 20000607

Map ID
Direction
Distance
Elevation

MAP FINDINGS

Site

Database(s)

EDR ID Number
EPA ID Number

CENTRAL WIRE INC (Continued)

1000239144

Action: CA750YE - Migration of Contaminated Groundwater under Control, Yes,
Migration of Contaminated Groundwater Under Control has been verified
NAICS Code(s): 331222
Steel Wire Drawing
Original schedule date: 20000607
Schedule end date: Not reported

EPA ID: CAD059277137
EPA Region: 09
Area Name: ENTIRE FACILITY
Actual Date: 20000525
Action: CA725YE - Current Human Exposures Under Control, Yes, Current Human
Exposures Under Control has been verified
NAICS Code(s): 331222
Steel Wire Drawing
Original schedule date: 20000525
Schedule end date: Not reported

EPA ID: CAD059277137
EPA Region: 09
Area Name: ENTIRE FACILITY
Actual Date: 19960925
Action: CA500 - CMI Workplan Approved
NAICS Code(s): 331222
Steel Wire Drawing
Original schedule date: Not reported
Schedule end date: Not reported

EPA ID: CAD059277137
EPA Region: 09
Area Name: ENTIRE FACILITY
Actual Date: 19950510
Action: CA400 - Date For Remedy Selection (CM Imposed)
NAICS Code(s): 331222
Steel Wire Drawing
Original schedule date: 19950510
Schedule end date: Not reported

EPA ID: CAD059277137
EPA Region: 09
Area Name: ENTIRE FACILITY
Actual Date: 19920319
Action: CA300 - CMS Workplan Approved
NAICS Code(s): 331222
Steel Wire Drawing
Original schedule date: Not reported
Schedule end date: Not reported

EPA ID: CAD059277137
EPA Region: 09
Area Name: ENTIRE FACILITY
Actual Date: 19911012
Action: CA200 - RFI Approved
NAICS Code(s): 331222
Steel Wire Drawing
Original schedule date: Not reported
Schedule end date: Not reported

Map ID
Direction
Distance
Elevation

MAP FINDINGS

Site

Database(s)

EDR ID Number
EPA ID Number

CENTRAL WIRE INC (Continued)

1000239144

EPA ID: CAD059277137
EPA Region: 09
Area Name: ENTIRE FACILITY
Actual Date: 19900412
Action: CA150 - RFI Workplan Approved
NAICS Code(s): 331222
Steel Wire Drawing
Original schedule date: Not reported
Schedule end date: Not reported

EPA ID: CAD059277137
EPA Region: 09
Area Name: ENTIRE FACILITY
Actual Date: 19900109
Action: CA772ID
NAICS Code(s): 331222
Steel Wire Drawing
Original schedule date: 19900109
Schedule end date: Not reported

RCRA-TSDF:

Date form received by agency: 02/15/2018
Facility name: CENTRAL WIRE INC
Facility address: 2500 SOUTH A STREET
PERRIS, CA 92570-9317
EPA ID: CAD059277137
Mailing address: SOUTH A STREET
PERRIS, CA 92570-9317
Contact: STEFANO PELLEGRINI
Contact address: SOUTH A STREET
PERRIS, CA 92570-9317
Contact country: US
Contact telephone: 951-657-2105
Contact email: STEFANO.PELLEGRINI@CENTRALWIRE.COM
EPA Region: 09
Land type: Private
Classification: TSDF
Description: Handler is engaged in the treatment, storage or disposal of hazardous waste
Classification: Large Quantity Generator
Description: Handler: generates 1,000 kg or more of hazardous waste during any calendar month; or generates more than 1 kg of acutely hazardous waste during any calendar month; or generates more than 100 kg of any residue or contaminated soil, waste or other debris resulting from the cleanup of a spill, into or on any land or water, of acutely hazardous waste during any calendar month; or generates 1 kg or less of acutely hazardous waste during any calendar month, and accumulates more than 1 kg of acutely hazardous waste at any time; or generates 100 kg or less of any residue or contaminated soil, waste or other debris resulting from the cleanup of a spill, into or on any land or water, of acutely hazardous waste during any calendar month, and accumulates more than 100 kg of that material at any time

Owner/Operator Summary:

Owner/operator name: CENTRAL WIRE
Owner/operator address: OLSON ROAD

Map ID
Direction
Distance
Elevation

MAP FINDINGS

Site

Database(s)

EDR ID Number
EPA ID Number

CENTRAL WIRE INC (Continued)

1000239144

UNION, IL 60180
Owner/operator country: US
Owner/operator telephone: 815-923-2131
Owner/operator email: Not reported
Owner/operator fax: Not reported
Owner/operator extension: Not reported
Legal status: Private
Owner/Operator Type: Owner
Owner/Op start date: 01/01/1966
Owner/Op end date: Not reported

Owner/operator name: TECHALLOY CO INC
Owner/operator address: 84 BUSINESS PARK RD
ARMONK, NY 10504
Owner/operator country: Not reported
Owner/operator telephone: 914-273-4500
Owner/operator email: Not reported
Owner/operator fax: Not reported
Owner/operator extension: Not reported
Legal status: Private
Owner/Operator Type: Owner
Owner/Op start date: Not reported
Owner/Op end date: Not reported

Owner/operator name: CENTRAL WIRE
Owner/operator address: SOUTH A STREET
PERRIS, CA 92570
Owner/operator country: US
Owner/operator telephone: 951-657-2105
Owner/operator email: STEFANO.PELLEGRINI@CENTRALWIRE.COM
Owner/operator fax: Not reported
Owner/operator extension: Not reported
Legal status: Private
Owner/Operator Type: Operator
Owner/Op start date: 01/01/1966
Owner/Op end date: Not reported

Handler Activities Summary:

U.S. importer of hazardous waste: No
Mixed waste (haz. and radioactive): No
Recycler of hazardous waste: No
Transporter of hazardous waste: No
Treater, storer or disposer of HW: Yes
Underground injection activity: No
On-site burner exemption: No
Furnace exemption: No
Used oil fuel burner: No
Used oil processor: No
User oil refiner: No
Used oil fuel marketer to burner: No
Used oil Specification marketer: No
Used oil transfer facility: No
Used oil transporter: No

Historical Generators:

Date form received by agency: 02/18/2016

Map ID
Direction
Distance
Elevation

MAP FINDINGS

Site

Database(s)

EDR ID Number
EPA ID Number

CENTRAL WIRE INC (Continued)

1000239144

Site name: CENTRAL WIRE
Classification: Large Quantity Generator

Date form received by agency: 02/23/2010
Site name: TECHALLOY CO. INC
Classification: Large Quantity Generator

Date form received by agency: 02/13/2008
Site name: TECHALLOY CO. INC
Classification: Small Quantity Generator

Date form received by agency: 02/17/2006
Site name: TECHALLOY CO. INC.
Classification: Small Quantity Generator

Date form received by agency: 03/01/2004
Site name: TECHALLOY CO INC
Classification: Small Quantity Generator

Date form received by agency: 02/27/2002
Site name: TECHALLOY CO INC
Classification: Large Quantity Generator

Date form received by agency: 10/12/2000
Site name: TECHALLOY CO., INC.
Classification: Large Quantity Generator

Date form received by agency: 03/04/1999
Site name: TECHALLAY CO
Classification: Large Quantity Generator

Date form received by agency: 02/05/1998
Site name: TECHALLOY WESTERN INC
Classification: Large Quantity Generator

Date form received by agency: 09/01/1996
Site name: TECHALLOY WESTERN INC
Classification: Large Quantity Generator

Date form received by agency: 02/29/1996
Site name: TECHALLOY CO INC
Classification: Large Quantity Generator

Date form received by agency: 04/11/1994
Site name: TECHALLOY CO. INC.
Classification: Large Quantity Generator

Date form received by agency: 02/28/1992
Site name: TECHALLOY CO., INC.
Classification: Large Quantity Generator

Date form received by agency: 04/16/1990
Site name: TECHALLOY CO INC
Classification: Large Quantity Generator

Date form received by agency: 08/18/1980
Site name: TECHALLOY WESTERN INC

Map ID
Direction
Distance
Elevation

MAP FINDINGS

Site

Database(s)

EDR ID Number
EPA ID Number

CENTRAL WIRE INC (Continued)

1000239144

Classification: Large Quantity Generator

Date form received by agency: 08/18/1980

Site name: TECHALLOY WESTERN INC

Classification: Large Quantity Generator

Hazardous Waste Summary:

- . Waste code: 122
- . Waste name: Alkaline solution without metals (pH > 12.5)

- . Waste code: 134
- . Waste name: Aqueous solution with <10% total organic residues

- . Waste code: 141
- . Waste name: Off-specification, aged, or surplus inorganics

- . Waste code: 181
- . Waste name: Other inorganic solid waste

- . Waste code: 221
- . Waste name: Waste oil and mixed oil

- . Waste code: 241
- . Waste name: Tank bottom waste

- . Waste code: 352
- . Waste name: Other organic solids

- . Waste code: 491
- . Waste name: Unspecified sludge waste

- . Waste code: 591
- . Waste name: Baghouse waste

- . Waste code: 711
- . Waste name: Liquids with cyanides > 1000 mg/l

- . Waste code: D001
- . Waste name: IGNITABLE WASTE

- . Waste code: D002
- . Waste name: CORROSIVE WASTE

- . Waste code: D003
- . Waste name: REACTIVE WASTE

- . Waste code: D007
- . Waste name: CHROMIUM

- . Waste code: F006
- . Waste name: WASTEWATER TREATMENT SLUDGES FROM ELECTROPLATING OPERATIONS, EXCEPT FROM THE FOLLOWING PROCESSES: (1) SULFURIC ACID ANODIZING OF ALUMINUM; (2) TIN PLATING ON CARBON STEEL; (3) ZINC PLATING (SEGREGATED BASIS) ON CARBON STEEL; (4) ALUMINUM OR ZINC-ALUMINUM PLATING ON CARBON STEEL; (5) CLEANING/STRIPPING ASSOCIATED WITH TIN, ZINC, AND ALUMINUM PLATING ON CARBON STEEL; AND (6) CHEMICAL ETCHING AND MILLING OF

Map ID
Direction
Distance
Elevation

MAP FINDINGS

Site

Database(s)

EDR ID Number
EPA ID Number

CENTRAL WIRE INC (Continued)

1000239144

ALUMINUM.

- . Waste code: F007
- . Waste name: SPENT CYANIDE PLATING BATH SOLUTIONS FROM ELECTROPLATING OPERATIONS.

- . Waste code: F008
- . Waste name: PLATING BATH RESIDUES FROM THE BOTTOM OF PLATING BATHS FROM ELECTROPLATING OPERATIONS IN WHICH CYANIDES ARE USED IN THE PROCESS.

Biennial Reports:

Last Biennial Reporting Year: 2017

Annual Waste Handled:

- Waste code: D002
- Waste name: A WASTE WHICH HAS A PH OF LESS THAN 2 OR GREATER THAN 12.5 IS CONSIDERED TO BE A CORROSIVE HAZARDOUS WASTE. SODIUM HYDROXIDE, A CAUSTIC SOLUTION WITH A HIGH PH, IS OFTEN USED BY INDUSTRIES TO CLEAN OR DEGREASE PARTS. HYDROCHLORIC ACID, A SOLUTION WITH A LOW PH, IS USED BY MANY INDUSTRIES TO CLEAN METAL PARTS PRIOR TO PAINTING. WHEN THESE CAUSTIC OR ACID SOLUTIONS BECOME CONTAMINATED AND MUST BE DISPOSED, THE WASTE WOULD BE A CORROSIVE HAZARDOUS WASTE.

- Amount (Lbs): 6126

- Waste code: F007
- Waste name: SPENT CYANIDE PLATING BATH SOLUTIONS FROM ELECTROPLATING OPERATIONS
- Amount (Lbs): 6126

Corrective Action Summary:

- Event date: 05/01/1981
- Event: PA OR CERCLA INSPECTION

- Event date: 05/01/1981
- Event: LEAD AGENCY DETERMINATION

- Event date: 05/01/1985
- Event: PA OR CERCLA INSPECTION

- Event date: 09/10/1986
- Event: RFA COMPLETED-ASSESSMENT WAS A RFA

- Event date: 05/01/1988
- Event: CA PRIORITIZATION-MEDIUM CA PRIORITY

- Event date: 02/24/1989
- Event: 3008(H) ENFORCMT INTERIM STATUS

- Event date: 02/24/1989
- Event: INVESTIGATION IMPOSITION

- Event date: 02/24/1989
- Event: CMS IMPOSITION

- Event date: 01/09/1990
- Event: INSTITUTIONAL CONTROLS ESTABLISHED-INFORMATIONAL DEVICE

Map ID
Direction
Distance
Elevation

MAP FINDINGS

Site

Database(s)

EDR ID Number
EPA ID Number

CENTRAL WIRE INC (Continued)

1000239144

Event date:	04/12/1990
Event:	INVESTIGATION WORKPLAN APPROVED
Event date:	04/12/1990
Event:	INVESTIGATION WORKPLAN APPROVED
Event date:	10/12/1991
Event:	INVESTIGATION COMPLETE
Event date:	10/12/1991
Event:	INVESTIGATION COMPLETE
Event date:	11/26/1991
Event:	STABILIZATION MEASURES EVALUATION-FACILITY NOT AMENABLE TO STABILIZATION
Event date:	12/06/1991
Event:	CA PRIORITIZATION-MEDIUM CA PRIORITY
Event date:	03/19/1992
Event:	CMS WORKPLAN APPROVED
Event date:	03/19/1992
Event:	CMS WORKPLAN APPROVED
Event date:	05/10/1995
Event:	REMEDY DECISION
Event date:	05/10/1995
Event:	REMEDY DECISION
Event date:	09/25/1996
Event:	CMI WORKPLAN APPROVED
Event date:	05/03/1999
Event:	HUMAN EXPOSURES CONTROLLED DETERMINATION-YES, APPLICABLE AS OF THIS DATE
Event date:	05/03/1999
Event:	RELEASE TO GW CONTROLLED DETERMINATION-YES, APPLICABLE AS OF THIS DATE
Event date:	05/25/2000
Event:	HUMAN EXPOSURES CONTROLLED DETERMINATION-YES, APPLICABLE AS OF THIS DATE
Event date:	06/07/2000
Event:	RELEASE TO GW CONTROLLED DETERMINATION-YES, APPLICABLE AS OF THIS DATE
Event date:	06/07/2000
Event:	RELEASE TO GW CONTROLLED DETERMINATION-YES, APPLICABLE AS OF THIS DATE
Event date:	06/07/2000
Event:	HUMAN EXPOSURES CONTROLLED DETERMINATION-YES, APPLICABLE AS OF THIS DATE
Event date:	02/29/2008
Event:	REMEDY CONSTRUCTION-REMEDY CONSTRUCTED

Map ID
Direction
Distance
Elevation

MAP FINDINGS

Site

Database(s)

EDR ID Number
EPA ID Number

CENTRAL WIRE INC (Continued)

1000239144

Event date: 02/29/2008
Event: REMEDY CONSTRUCTION-REMEDY CONSTRUCTED

Event date: Not reported
Event: REMEDY CONSTRUCTION

Event date: Not reported
Event: CMS COMPLETE

Event date: Not reported
Event: CMI WORKPLAN APPROVED

Event date: Not reported
Event: CORRECTIVE MEASURES DESIGN APPROVED

Event date: Not reported
Event: REMEDY DECISION

Facility Has Received Notices of Violations:

Regulation violated: Not reported
Area of violation: Generators - Pre-transport
Date violation determined: 09/20/2017
Date achieved compliance: Not reported
Violation lead agency: State
Enforcement action: FINAL 3008(A) COMPLIANCE ORDER
Enforcement action date: 09/20/2017
Enf. disposition status: Not reported
Enf. disp. status date: Not reported
Enforcement lead agency: State
Proposed penalty amount: Not reported
Final penalty amount: Not reported
Paid penalty amount: Not reported

Regulation violated: Not reported
Area of violation: Generators - Pre-transport
Date violation determined: 09/20/2017
Date achieved compliance: Not reported
Violation lead agency: State
Enforcement action: Not reported
Enforcement action date: Not reported
Enf. disposition status: Not reported
Enf. disp. status date: Not reported
Enforcement lead agency: Not reported
Proposed penalty amount: Not reported
Final penalty amount: Not reported
Paid penalty amount: Not reported

Regulation violated: Not reported
Area of violation: State Statute or Regulation
Date violation determined: 03/07/2017
Date achieved compliance: 03/14/2017
Violation lead agency: State
Enforcement action: WRITTEN INFORMAL
Enforcement action date: 03/07/2017
Enf. disposition status: Not reported
Enf. disp. status date: Not reported
Enforcement lead agency: State

Map ID
Direction
Distance
Elevation

MAP FINDINGS

Site

Database(s)

EDR ID Number
EPA ID Number

CENTRAL WIRE INC (Continued)

1000239144

Proposed penalty amount: Not reported
Final penalty amount: Not reported
Paid penalty amount: Not reported

Regulation violated: Not reported
Area of violation: Generators - Pre-transport
Date violation determined: 09/16/2014
Date achieved compliance: 10/16/2014
Violation lead agency: State
Enforcement action: WRITTEN INFORMAL
Enforcement action date: 09/16/2014
Enf. disposition status: Not reported
Enf. disp. status date: Not reported
Enforcement lead agency: State
Proposed penalty amount: Not reported
Final penalty amount: Not reported
Paid penalty amount: Not reported

Regulation violated: Not reported
Area of violation: TSD - Container Use and Management
Date violation determined: 11/30/2010
Date achieved compliance: 11/30/2010
Violation lead agency: State
Enforcement action: WRITTEN INFORMAL
Enforcement action date: 11/30/2010
Enf. disposition status: Not reported
Enf. disp. status date: Not reported
Enforcement lead agency: State
Proposed penalty amount: Not reported
Final penalty amount: Not reported
Paid penalty amount: Not reported

Regulation violated: Not reported
Area of violation: Generators - General
Date violation determined: 06/18/2007
Date achieved compliance: 07/18/2007
Violation lead agency: State
Enforcement action: WRITTEN INFORMAL
Enforcement action date: 06/18/2007
Enf. disposition status: Not reported
Enf. disp. status date: Not reported
Enforcement lead agency: State
Proposed penalty amount: Not reported
Final penalty amount: Not reported
Paid penalty amount: Not reported

Regulation violated: Not reported
Area of violation: TSD - Closure/Post-Closure
Date violation determined: 11/16/2005
Date achieved compliance: 12/16/2005
Violation lead agency: State
Enforcement action: WRITTEN INFORMAL
Enforcement action date: 11/16/2005
Enf. disposition status: Not reported
Enf. disp. status date: Not reported
Enforcement lead agency: State
Proposed penalty amount: Not reported

Map ID
Direction
Distance
Elevation

MAP FINDINGS

Site

Database(s)

EDR ID Number
EPA ID Number

CENTRAL WIRE INC (Continued)

1000239144

Final penalty amount: Not reported
Paid penalty amount: Not reported

Regulation violated: Not reported
Area of violation: Generators - General
Date violation determined: 06/28/2004
Date achieved compliance: 07/19/2004
Violation lead agency: State
Enforcement action: WRITTEN INFORMAL
Enforcement action date: 06/28/2004
Enf. disposition status: Not reported
Enf. disp. status date: Not reported
Enforcement lead agency: State
Proposed penalty amount: Not reported
Final penalty amount: Not reported
Paid penalty amount: Not reported

Regulation violated: Not reported
Area of violation: TSD - Closure/Post-Closure
Date violation determined: 04/27/2004
Date achieved compliance: 05/27/2004
Violation lead agency: State
Enforcement action: WRITTEN INFORMAL
Enforcement action date: 04/27/2004
Enf. disposition status: Not reported
Enf. disp. status date: Not reported
Enforcement lead agency: State
Proposed penalty amount: Not reported
Final penalty amount: Not reported
Paid penalty amount: Not reported

Regulation violated: Not reported
Area of violation: TSD - Preparedness and Prevention
Date violation determined: 01/10/2001
Date achieved compliance: 05/11/2001
Violation lead agency: State
Enforcement action: WRITTEN INFORMAL
Enforcement action date: 01/10/2001
Enf. disposition status: Not reported
Enf. disp. status date: Not reported
Enforcement lead agency: State
Proposed penalty amount: Not reported
Final penalty amount: Not reported
Paid penalty amount: Not reported

Regulation violated: Not reported
Area of violation: TSD - General Facility Standards
Date violation determined: 01/10/2001
Date achieved compliance: 05/11/2001
Violation lead agency: State
Enforcement action: WRITTEN INFORMAL
Enforcement action date: 01/10/2001
Enf. disposition status: Not reported
Enf. disp. status date: Not reported
Enforcement lead agency: State
Proposed penalty amount: Not reported
Final penalty amount: Not reported

Map ID
Direction
Distance
Elevation

MAP FINDINGS

Site

Database(s)

EDR ID Number
EPA ID Number

CENTRAL WIRE INC (Continued)

1000239144

Paid penalty amount: Not reported

Regulation violated: Not reported
Area of violation: TSD - Tank System Standards
Date violation determined: 01/10/2001
Date achieved compliance: 05/11/2001
Violation lead agency: State
Enforcement action: WRITTEN INFORMAL
Enforcement action date: 01/10/2001
Enf. disposition status: Not reported
Enf. disp. status date: Not reported
Enforcement lead agency: State
Proposed penalty amount: Not reported
Final penalty amount: Not reported
Paid penalty amount: Not reported

Regulation violated: F - 268 ALL
Area of violation: LDR - General
Date violation determined: 02/21/1997
Date achieved compliance: 03/07/1997
Violation lead agency: State
Enforcement action: Not reported
Enforcement action date: Not reported
Enf. disposition status: Not reported
Enf. disp. status date: Not reported
Enforcement lead agency: Not reported
Proposed penalty amount: Not reported
Final penalty amount: Not reported
Paid penalty amount: Not reported

Regulation violated: F - 264.30-37.C
Area of violation: TSD - General
Date violation determined: 02/21/1997
Date achieved compliance: 03/07/1997
Violation lead agency: State
Enforcement action: Not reported
Enforcement action date: Not reported
Enf. disposition status: Not reported
Enf. disp. status date: Not reported
Enforcement lead agency: Not reported
Proposed penalty amount: Not reported
Final penalty amount: Not reported
Paid penalty amount: Not reported

Regulation violated: F - 264.190-201.J
Area of violation: TSD - General
Date violation determined: 02/21/1997
Date achieved compliance: 03/20/1997
Violation lead agency: State
Enforcement action: Not reported
Enforcement action date: Not reported
Enf. disposition status: Not reported
Enf. disp. status date: Not reported
Enforcement lead agency: Not reported
Proposed penalty amount: Not reported
Final penalty amount: Not reported
Paid penalty amount: Not reported

Map ID
Direction
Distance
Elevation

MAP FINDINGS

Site

Database(s)

EDR ID Number
EPA ID Number

CENTRAL WIRE INC (Continued)

1000239144

Regulation violated: F - 264.10-18.B
Area of violation: TSD - General
Date violation determined: 02/21/1997
Date achieved compliance: 03/07/1997
Violation lead agency: State
Enforcement action: Not reported
Enforcement action date: Not reported
Enf. disposition status: Not reported
Enf. disp. status date: Not reported
Enforcement lead agency: Not reported
Proposed penalty amount: Not reported
Final penalty amount: Not reported
Paid penalty amount: Not reported

Regulation violated: FR - 264.190-201.J
Area of violation: TSD - General
Date violation determined: 02/09/1996
Date achieved compliance: 04/17/1996
Violation lead agency: State
Enforcement action: WRITTEN INFORMAL
Enforcement action date: 02/09/1996
Enf. disposition status: Not reported
Enf. disp. status date: Not reported
Enforcement lead agency: State
Proposed penalty amount: Not reported
Final penalty amount: Not reported
Paid penalty amount: Not reported

Regulation violated: FR - 264.30-37.C
Area of violation: TSD - General
Date violation determined: 02/09/1996
Date achieved compliance: 03/07/1996
Violation lead agency: State
Enforcement action: WRITTEN INFORMAL
Enforcement action date: 02/09/1996
Enf. disposition status: Not reported
Enf. disp. status date: Not reported
Enforcement lead agency: State
Proposed penalty amount: Not reported
Final penalty amount: Not reported
Paid penalty amount: Not reported

Regulation violated: FR - 264.170-177.I
Area of violation: TSD - General
Date violation determined: 06/27/1994
Date achieved compliance: 08/29/1994
Violation lead agency: State
Enforcement action: WRITTEN INFORMAL
Enforcement action date: 06/27/1994
Enf. disposition status: Not reported
Enf. disp. status date: Not reported
Enforcement lead agency: State
Proposed penalty amount: Not reported
Final penalty amount: Not reported
Paid penalty amount: Not reported

Regulation violated: FR - 262.30-34.C

Map ID
Direction
Distance
Elevation

MAP FINDINGS

Site

Database(s)

EDR ID Number
EPA ID Number

CENTRAL WIRE INC (Continued)

1000239144

Area of violation: Generators - General
Date violation determined: 06/27/1994
Date achieved compliance: 08/29/1994
Violation lead agency: State
Enforcement action: WRITTEN INFORMAL
Enforcement action date: 06/27/1994
Enf. disposition status: Not reported
Enf. disp. status date: Not reported
Enforcement lead agency: State
Proposed penalty amount: Not reported
Final penalty amount: Not reported
Paid penalty amount: Not reported

Regulation violated: FR - 262.30-34.C
Area of violation: Generators - General
Date violation determined: 06/27/1994
Date achieved compliance: 08/29/1994
Violation lead agency: State
Enforcement action: FINAL 3008(A) COMPLIANCE ORDER
Enforcement action date: 05/20/1992
Enf. disposition status: Not reported
Enf. disp. status date: Not reported
Enforcement lead agency: State
Proposed penalty amount: Not reported
Final penalty amount: 68000
Paid penalty amount: 20000

Regulation violated: FR - 264.10-18.B
Area of violation: TSD - General
Date violation determined: 06/27/1994
Date achieved compliance: 08/29/1994
Violation lead agency: State
Enforcement action: WRITTEN INFORMAL
Enforcement action date: 06/27/1994
Enf. disposition status: Not reported
Enf. disp. status date: Not reported
Enforcement lead agency: State
Proposed penalty amount: Not reported
Final penalty amount: Not reported
Paid penalty amount: Not reported

Regulation violated: FR - 264.170-177.I
Area of violation: TSD - General
Date violation determined: 06/27/1994
Date achieved compliance: 08/29/1994
Violation lead agency: State
Enforcement action: FINAL 3008(A) COMPLIANCE ORDER
Enforcement action date: 05/20/1992
Enf. disposition status: Not reported
Enf. disp. status date: Not reported
Enforcement lead agency: State
Proposed penalty amount: Not reported
Final penalty amount: 68000
Paid penalty amount: 20000

Regulation violated: FR - 264.10-18.B
Area of violation: TSD - General

Map ID
Direction
Distance
Elevation

MAP FINDINGS

Site

Database(s)

EDR ID Number
EPA ID Number

CENTRAL WIRE INC (Continued)

1000239144

Date violation determined: 06/27/1994
Date achieved compliance: 08/29/1994
Violation lead agency: State
Enforcement action: FINAL 3008(A) COMPLIANCE ORDER
Enforcement action date: 05/20/1992
Enf. disposition status: Not reported
Enf. disp. status date: Not reported
Enforcement lead agency: State
Proposed penalty amount: Not reported
Final penalty amount: 68000
Paid penalty amount: 20000

Regulation violated: FR - 262.40-43.D
Area of violation: Generators - General
Date violation determined: 07/01/1993
Date achieved compliance: 05/13/1994
Violation lead agency: State
Enforcement action: INITIAL 3008(A) COMPLIANCE
Enforcement action date: 03/09/1994
Enf. disposition status: Not reported
Enf. disp. status date: Not reported
Enforcement lead agency: State
Proposed penalty amount: 1550
Final penalty amount: 750
Paid penalty amount: Not reported

Regulation violated: FR - 264.50-56.D
Area of violation: TSD - General
Date violation determined: 07/01/1993
Date achieved compliance: 05/13/1994
Violation lead agency: State
Enforcement action: INITIAL 3008(A) COMPLIANCE
Enforcement action date: 03/09/1994
Enf. disposition status: Not reported
Enf. disp. status date: Not reported
Enforcement lead agency: State
Proposed penalty amount: 1550
Final penalty amount: 750
Paid penalty amount: Not reported

Regulation violated: FR - 264.10-18.B
Area of violation: TSD - General
Date violation determined: 07/01/1993
Date achieved compliance: 05/13/1994
Violation lead agency: State
Enforcement action: WRITTEN INFORMAL
Enforcement action date: 07/01/1993
Enf. disposition status: Not reported
Enf. disp. status date: Not reported
Enforcement lead agency: State
Proposed penalty amount: Not reported
Final penalty amount: Not reported
Paid penalty amount: Not reported

Regulation violated: FR - 264.170-177.I
Area of violation: TSD - General
Date violation determined: 07/01/1993

Map ID
Direction
Distance
Elevation

MAP FINDINGS

Site

Database(s)

EDR ID Number
EPA ID Number

CENTRAL WIRE INC (Continued)

1000239144

Date achieved compliance: 05/13/1994
Violation lead agency: State
Enforcement action: INITIAL 3008(A) COMPLIANCE
Enforcement action date: 03/09/1994
Enf. disposition status: Not reported
Enf. disp. status date: Not reported
Enforcement lead agency: State
Proposed penalty amount: 1550
Final penalty amount: 750
Paid penalty amount: Not reported

Regulation violated: FR - 264.10-18.B
Area of violation: TSD - General
Date violation determined: 07/01/1993
Date achieved compliance: 05/13/1994
Violation lead agency: State
Enforcement action: INITIAL 3008(A) COMPLIANCE
Enforcement action date: 03/09/1994
Enf. disposition status: Not reported
Enf. disp. status date: Not reported
Enforcement lead agency: State
Proposed penalty amount: 1550
Final penalty amount: 750
Paid penalty amount: Not reported

Regulation violated: FR - 264.170-177.I
Area of violation: TSD - General
Date violation determined: 07/01/1993
Date achieved compliance: 05/13/1994
Violation lead agency: State
Enforcement action: WRITTEN INFORMAL
Enforcement action date: 07/01/1993
Enf. disposition status: Not reported
Enf. disp. status date: Not reported
Enforcement lead agency: State
Proposed penalty amount: Not reported
Final penalty amount: Not reported
Paid penalty amount: Not reported

Regulation violated: FR - 264.10-18.B
Area of violation: TSD - General
Date violation determined: 07/01/1993
Date achieved compliance: 05/13/1994
Violation lead agency: State
Enforcement action: FINAL 3008(A) COMPLIANCE ORDER
Enforcement action date: 05/20/1992
Enf. disposition status: Not reported
Enf. disp. status date: Not reported
Enforcement lead agency: State
Proposed penalty amount: Not reported
Final penalty amount: 68000
Paid penalty amount: 20000

Regulation violated: FR - 264.170-177.I
Area of violation: TSD - General
Date violation determined: 07/01/1993
Date achieved compliance: 05/13/1994

Map ID
Direction
Distance
Elevation

MAP FINDINGS

Site

Database(s)

EDR ID Number
EPA ID Number

CENTRAL WIRE INC (Continued)

1000239144

Violation lead agency: State
Enforcement action: FINAL 3008(A) COMPLIANCE ORDER
Enforcement action date: 05/20/1992
Enf. disposition status: Not reported
Enf. disp. status date: Not reported
Enforcement lead agency: State
Proposed penalty amount: Not reported
Final penalty amount: 68000
Paid penalty amount: 20000

Regulation violated: FR - 262.40-43.D
Area of violation: Generators - General
Date violation determined: 07/01/1993
Date achieved compliance: 05/13/1994
Violation lead agency: State
Enforcement action: FINAL 3008(A) COMPLIANCE ORDER
Enforcement action date: 05/20/1992
Enf. disposition status: Not reported
Enf. disp. status date: Not reported
Enforcement lead agency: State
Proposed penalty amount: Not reported
Final penalty amount: 68000
Paid penalty amount: 20000

Regulation violated: FR - 264.50-56.D
Area of violation: TSD - General
Date violation determined: 07/01/1993
Date achieved compliance: 05/13/1994
Violation lead agency: State
Enforcement action: WRITTEN INFORMAL
Enforcement action date: 07/01/1993
Enf. disposition status: Not reported
Enf. disp. status date: Not reported
Enforcement lead agency: State
Proposed penalty amount: Not reported
Final penalty amount: Not reported
Paid penalty amount: Not reported

Regulation violated: FR - 262.40-43.D
Area of violation: Generators - General
Date violation determined: 07/01/1993
Date achieved compliance: 05/13/1994
Violation lead agency: State
Enforcement action: WRITTEN INFORMAL
Enforcement action date: 07/01/1993
Enf. disposition status: Not reported
Enf. disp. status date: Not reported
Enforcement lead agency: State
Proposed penalty amount: Not reported
Final penalty amount: Not reported
Paid penalty amount: Not reported

Regulation violated: FR - 264.50-56.D
Area of violation: TSD - General
Date violation determined: 07/01/1993
Date achieved compliance: 05/13/1994
Violation lead agency: State

Map ID
Direction
Distance
Elevation

MAP FINDINGS

Site

Database(s)

EDR ID Number
EPA ID Number

CENTRAL WIRE INC (Continued)

1000239144

Enforcement action: FINAL 3008(A) COMPLIANCE ORDER
Enforcement action date: 05/20/1992
Enf. disposition status: Not reported
Enf. disp. status date: Not reported
Enforcement lead agency: State
Proposed penalty amount: Not reported
Final penalty amount: 68000
Paid penalty amount: 20000

Regulation violated: FR - 264.90-94.F
Area of violation: TSD IS-Ground-Water Monitoring
Date violation determined: 01/23/1992
Date achieved compliance: 09/13/1993
Violation lead agency: State
Enforcement action: INITIAL 3008(A) COMPLIANCE
Enforcement action date: 05/20/1992
Enf. disposition status: Not reported
Enf. disp. status date: Not reported
Enforcement lead agency: State
Proposed penalty amount: 71250
Final penalty amount: 71250
Paid penalty amount: 71250

Regulation violated: FR - 264.90-94.F
Area of violation: TSD IS-Ground-Water Monitoring
Date violation determined: 01/23/1992
Date achieved compliance: 09/13/1993
Violation lead agency: State
Enforcement action: INITIAL CIVIL JUDICIAL ACTION FOR COMPLIANCE AND/OR MONETARY PENALTY
Enforcement action date: 09/30/1988
Enf. disposition status: Not reported
Enf. disp. status date: Not reported
Enforcement lead agency: EPA
Proposed penalty amount: Not reported
Final penalty amount: Not reported
Paid penalty amount: Not reported

Regulation violated: FR - 264.90-94.F
Area of violation: TSD IS-Ground-Water Monitoring
Date violation determined: 01/23/1992
Date achieved compliance: 09/13/1993
Violation lead agency: State
Enforcement action: FINAL CIVIL JUDICIAL ACTION FOR IMMINENT AND SUBSTANTIAL ENDANGERMENT
Enforcement action date: 12/30/1988
Enf. disposition status: Not reported
Enf. disp. status date: Not reported
Enforcement lead agency: EPA
Proposed penalty amount: Not reported
Final penalty amount: Not reported
Paid penalty amount: Not reported

Regulation violated: FR - 264.140-150.H
Area of violation: TSD - Financial Requirements
Date violation determined: 10/21/1991
Date achieved compliance: 10/21/1991
Violation lead agency: EPA
Enforcement action: Not reported

Map ID
Direction
Distance
Elevation

MAP FINDINGS

Site

Database(s)

EDR ID Number
EPA ID Number

CENTRAL WIRE INC (Continued)

1000239144

Enforcement action date: Not reported
Enf. disposition status: Not reported
Enf. disp. status date: Not reported
Enforcement lead agency: Not reported
Proposed penalty amount: Not reported
Final penalty amount: Not reported
Paid penalty amount: Not reported

Regulation violated: FR - 264.70-77.E
Area of violation: TSD - General
Date violation determined: 03/04/1991
Date achieved compliance: 09/18/1991
Violation lead agency: State
Enforcement action: FINAL 3008(A) COMPLIANCE ORDER
Enforcement action date: 05/20/1992
Enf. disposition status: Not reported
Enf. disp. status date: Not reported
Enforcement lead agency: State
Proposed penalty amount: Not reported
Final penalty amount: 68000
Paid penalty amount: 20000

Regulation violated: FR - 270
Area of violation: TSD - General
Date violation determined: 03/04/1991
Date achieved compliance: 09/18/1991
Violation lead agency: State
Enforcement action: FINAL 3008(A) COMPLIANCE ORDER
Enforcement action date: 05/20/1992
Enf. disposition status: Not reported
Enf. disp. status date: Not reported
Enforcement lead agency: State
Proposed penalty amount: Not reported
Final penalty amount: 68000
Paid penalty amount: 20000

Regulation violated: FR - 264.70-77.E
Area of violation: TSD - General
Date violation determined: 03/04/1991
Date achieved compliance: 09/18/1991
Violation lead agency: State
Enforcement action: WRITTEN INFORMAL
Enforcement action date: 04/17/1991
Enf. disposition status: Not reported
Enf. disp. status date: Not reported
Enforcement lead agency: State
Proposed penalty amount: Not reported
Final penalty amount: Not reported
Paid penalty amount: Not reported

Regulation violated: FR - 270
Area of violation: TSD - General
Date violation determined: 03/04/1991
Date achieved compliance: 09/18/1991
Violation lead agency: State
Enforcement action: WRITTEN INFORMAL
Enforcement action date: 04/17/1991

Map ID
Direction
Distance
Elevation

MAP FINDINGS

Site

Database(s)

EDR ID Number
EPA ID Number

CENTRAL WIRE INC (Continued)

1000239144

Enf. disposition status: Not reported
Enf. disp. status date: Not reported
Enforcement lead agency: State
Proposed penalty amount: Not reported
Final penalty amount: Not reported
Paid penalty amount: Not reported

Regulation violated: F - 264.140-150.H
Area of violation: TSD - Financial Requirements
Date violation determined: 11/06/1989
Date achieved compliance: 05/21/1990
Violation lead agency: State
Enforcement action: FINAL 3008(A) COMPLIANCE ORDER
Enforcement action date: 07/14/1988
Enf. disposition status: Not reported
Enf. disp. status date: Not reported
Enforcement lead agency: State
Proposed penalty amount: Not reported
Final penalty amount: Not reported
Paid penalty amount: Not reported

Regulation violated: F - 264.140-150.H
Area of violation: TSD - Financial Requirements
Date violation determined: 11/06/1989
Date achieved compliance: 05/21/1990
Violation lead agency: State
Enforcement action: FINAL 3008(A) COMPLIANCE ORDER
Enforcement action date: 05/20/1992
Enf. disposition status: Not reported
Enf. disp. status date: Not reported
Enforcement lead agency: State
Proposed penalty amount: Not reported
Final penalty amount: 68000
Paid penalty amount: 20000

Regulation violated: F - 264.140-150.H
Area of violation: TSD - Financial Requirements
Date violation determined: 11/06/1989
Date achieved compliance: 05/21/1990
Violation lead agency: State
Enforcement action: FINAL CIVIL JUDICIAL ACTION FOR IMMINENT AND SUBSTANTIAL ENDANGERMENT
Enforcement action date: 12/30/1988
Enf. disposition status: Not reported
Enf. disp. status date: Not reported
Enforcement lead agency: EPA
Proposed penalty amount: Not reported
Final penalty amount: Not reported
Paid penalty amount: Not reported

Regulation violated: F - 270
Area of violation: TSD - General
Date violation determined: 10/26/1989
Date achieved compliance: 01/03/1990
Violation lead agency: State
Enforcement action: INITIAL 3008(A) COMPLIANCE
Enforcement action date: 03/05/1990
Enf. disposition status: Not reported

Map ID
Direction
Distance
Elevation

MAP FINDINGS

Site

Database(s)

EDR ID Number
EPA ID Number

CENTRAL WIRE INC (Continued)

1000239144

Enf. disp. status date: Not reported
Enforcement lead agency: State
Proposed penalty amount: Not reported
Final penalty amount: Not reported
Paid penalty amount: Not reported

Regulation violated: F - 270
Area of violation: TSD - General
Date violation determined: 10/26/1989
Date achieved compliance: 01/03/1990
Violation lead agency: State
Enforcement action: WRITTEN INFORMAL
Enforcement action date: 12/08/1989
Enf. disposition status: Not reported
Enf. disp. status date: Not reported
Enforcement lead agency: State
Proposed penalty amount: Not reported
Final penalty amount: Not reported
Paid penalty amount: Not reported

Regulation violated: FR - 270
Area of violation: TSD - General
Date violation determined: 01/28/1989
Date achieved compliance: 03/22/1989
Violation lead agency: State
Enforcement action: WRITTEN INFORMAL
Enforcement action date: 02/09/1989
Enf. disposition status: Not reported
Enf. disp. status date: Not reported
Enforcement lead agency: State
Proposed penalty amount: Not reported
Final penalty amount: Not reported
Paid penalty amount: Not reported

Regulation violated: FR - 264.140-150.H
Area of violation: TSD - Financial Requirements
Date violation determined: 12/28/1988
Date achieved compliance: 09/13/1993
Violation lead agency: State
Enforcement action: WRITTEN INFORMAL
Enforcement action date: 02/05/1988
Enf. disposition status: Not reported
Enf. disp. status date: Not reported
Enforcement lead agency: State
Proposed penalty amount: Not reported
Final penalty amount: Not reported
Paid penalty amount: Not reported

Regulation violated: FR - 270
Area of violation: TSD - General
Date violation determined: 12/28/1988
Date achieved compliance: 03/02/1989
Violation lead agency: State
Enforcement action: WRITTEN INFORMAL
Enforcement action date: 01/09/1989
Enf. disposition status: Not reported
Enf. disp. status date: Not reported

Map ID
Direction
Distance
Elevation

MAP FINDINGS

Site

Database(s)

EDR ID Number
EPA ID Number

CENTRAL WIRE INC (Continued)

1000239144

Enforcement lead agency: State
Proposed penalty amount: Not reported
Final penalty amount: Not reported
Paid penalty amount: Not reported

Regulation violated: FR - 264.140-150.H
Area of violation: TSD - Financial Requirements
Date violation determined: 12/28/1988
Date achieved compliance: 09/13/1993
Violation lead agency: State
Enforcement action: INITIAL CIVIL JUDICIAL ACTION FOR COMPLIANCE AND/OR MONETARY PENALTY
Enforcement action date: 09/30/1988
Enf. disposition status: Not reported
Enf. disp. status date: Not reported
Enforcement lead agency: EPA
Proposed penalty amount: Not reported
Final penalty amount: Not reported
Paid penalty amount: Not reported

Regulation violated: F - 264.140-150.H
Area of violation: TSD - Financial Requirements
Date violation determined: 12/01/1988
Date achieved compliance: 05/21/1990
Violation lead agency: State
Enforcement action: FINAL 3008(A) COMPLIANCE ORDER
Enforcement action date: 05/20/1992
Enf. disposition status: Not reported
Enf. disp. status date: Not reported
Enforcement lead agency: State
Proposed penalty amount: Not reported
Final penalty amount: 68000
Paid penalty amount: 20000

Regulation violated: F - 264.140-150.H
Area of violation: TSD - Financial Requirements
Date violation determined: 12/01/1988
Date achieved compliance: 05/21/1990
Violation lead agency: State
Enforcement action: FINAL 3008(A) COMPLIANCE ORDER
Enforcement action date: 07/14/1988
Enf. disposition status: Not reported
Enf. disp. status date: Not reported
Enforcement lead agency: State
Proposed penalty amount: Not reported
Final penalty amount: Not reported
Paid penalty amount: Not reported

Regulation violated: F - 270
Area of violation: TSD - General
Date violation determined: 01/07/1988
Date achieved compliance: 01/03/1990
Violation lead agency: State
Enforcement action: Not reported
Enforcement action date: Not reported
Enf. disposition status: Not reported
Enf. disp. status date: Not reported
Enforcement lead agency: Not reported

Map ID
Direction
Distance
Elevation

MAP FINDINGS

Site

Database(s)

EDR ID Number
EPA ID Number

CENTRAL WIRE INC (Continued)

1000239144

Proposed penalty amount: Not reported
Final penalty amount: Not reported
Paid penalty amount: Not reported

Regulation violated: FR - 264.140-150.H
Area of violation: TSD - Financial Requirements
Date violation determined: 02/24/1987
Date achieved compliance: 09/13/1993
Violation lead agency: State
Enforcement action: WRITTEN INFORMAL
Enforcement action date: 05/11/1987
Enf. disposition status: Not reported
Enf. disp. status date: Not reported
Enforcement lead agency: State
Proposed penalty amount: Not reported
Final penalty amount: Not reported
Paid penalty amount: Not reported

Regulation violated: FR - 264.140-150.H
Area of violation: TSD - Financial Requirements
Date violation determined: 02/24/1987
Date achieved compliance: 09/13/1993
Violation lead agency: State
Enforcement action: FINAL CIVIL JUDICIAL ACTION FOR IMMINENT AND SUBSTANTIAL ENDANGERMENT
Enforcement action date: 12/30/1988
Enf. disposition status: Not reported
Enf. disp. status date: Not reported
Enforcement lead agency: EPA
Proposed penalty amount: Not reported
Final penalty amount: Not reported
Paid penalty amount: Not reported

Regulation violated: FR - 264.140-150.H
Area of violation: TSD - Financial Requirements
Date violation determined: 02/24/1987
Date achieved compliance: 09/13/1993
Violation lead agency: State
Enforcement action: INITIAL CIVIL JUDICIAL ACTION FOR COMPLIANCE AND/OR MONETARY PENALTY
Enforcement action date: 09/30/1988
Enf. disposition status: Not reported
Enf. disp. status date: Not reported
Enforcement lead agency: EPA
Proposed penalty amount: Not reported
Final penalty amount: Not reported
Paid penalty amount: Not reported

Regulation violated: F - 270
Area of violation: TSD - General
Date violation determined: 02/23/1987
Date achieved compliance: 01/03/1990
Violation lead agency: State
Enforcement action: Not reported
Enforcement action date: Not reported
Enf. disposition status: Not reported
Enf. disp. status date: Not reported
Enforcement lead agency: Not reported
Proposed penalty amount: Not reported

Map ID
Direction
Distance
Elevation

MAP FINDINGS

Site

Database(s)

EDR ID Number
EPA ID Number

CENTRAL WIRE INC (Continued)

1000239144

Final penalty amount: Not reported
Paid penalty amount: Not reported

Evaluation Action Summary:

Evaluation date: 08/01/2018
Evaluation: COMPLIANCE EVALUATION INSPECTION ON-SITE
Area of violation: Not reported
Date achieved compliance: Not reported
Evaluation lead agency: EPA

Evaluation date: 11/06/2017
Evaluation: FINANCIAL RECORD REVIEW
Area of violation: Not reported
Date achieved compliance: Not reported
Evaluation lead agency: State

Evaluation date: 11/01/2017
Evaluation: COMPLIANCE EVALUATION INSPECTION ON-SITE
Area of violation: Not reported
Date achieved compliance: Not reported
Evaluation lead agency: State

Evaluation date: 10/19/2017
Evaluation: COMPLIANCE EVALUATION INSPECTION ON-SITE
Area of violation: Not reported
Date achieved compliance: Not reported
Evaluation lead agency: State

Evaluation date: 09/22/2017
Evaluation: NOT A SIGNIFICANT NON-COMPLIER
Area of violation: Not reported
Date achieved compliance: Not reported
Evaluation lead agency: State

Evaluation date: 09/20/2017
Evaluation: SIGNIFICANT NON-COMPLIER
Area of violation: Generators - Pre-transport
Date achieved compliance: Not reported
Evaluation lead agency: State

Evaluation date: 03/07/2017
Evaluation: FOCUSED COMPLIANCE INSPECTION
Area of violation: State Statute or Regulation
Date achieved compliance: 03/14/2017
Evaluation lead agency: State

Evaluation date: 07/07/2015
Evaluation: FINANCIAL RECORD REVIEW
Area of violation: Not reported
Date achieved compliance: Not reported
Evaluation lead agency: State

Evaluation date: 10/16/2014
Evaluation: COMPLIANCE EVALUATION INSPECTION ON-SITE
Area of violation: Not reported
Date achieved compliance: Not reported
Evaluation lead agency: State

Map ID
Direction
Distance
Elevation

MAP FINDINGS

Site

Database(s)

EDR ID Number
EPA ID Number

CENTRAL WIRE INC (Continued)

1000239144

Evaluation date: 09/16/2014
Evaluation: COMPLIANCE EVALUATION INSPECTION ON-SITE
Area of violation: Generators - Pre-transport
Date achieved compliance: 10/16/2014
Evaluation lead agency: State

Evaluation date: 01/17/2013
Evaluation: FINANCIAL RECORD REVIEW
Area of violation: Not reported
Date achieved compliance: Not reported
Evaluation lead agency: State

Evaluation date: 10/29/2012
Evaluation: COMPLIANCE EVALUATION INSPECTION ON-SITE
Area of violation: Not reported
Date achieved compliance: Not reported
Evaluation lead agency: State

Evaluation date: 11/21/2011
Evaluation: COMPLIANCE EVALUATION INSPECTION ON-SITE
Area of violation: Not reported
Date achieved compliance: Not reported
Evaluation lead agency: State

Evaluation date: 01/20/2011
Evaluation: FINANCIAL RECORD REVIEW
Area of violation: Not reported
Date achieved compliance: Not reported
Evaluation lead agency: State

Evaluation date: 11/30/2010
Evaluation: COMPLIANCE EVALUATION INSPECTION ON-SITE
Area of violation: TSD - Container Use and Management
Date achieved compliance: 11/30/2010
Evaluation lead agency: State

Evaluation date: 04/22/2008
Evaluation: FINANCIAL RECORD REVIEW
Area of violation: Not reported
Date achieved compliance: Not reported
Evaluation lead agency: State

Evaluation date: 02/29/2008
Evaluation: COMPLIANCE EVALUATION INSPECTION ON-SITE
Area of violation: Not reported
Date achieved compliance: Not reported
Evaluation lead agency: State

Evaluation date: 06/18/2007
Evaluation: COMPLIANCE EVALUATION INSPECTION ON-SITE
Area of violation: Generators - General
Date achieved compliance: 07/18/2007
Evaluation lead agency: State

Evaluation date: 10/26/2006
Evaluation: COMPLIANCE EVALUATION INSPECTION ON-SITE
Area of violation: Not reported

Map ID
Direction
Distance
Elevation

MAP FINDINGS

Site

Database(s)

EDR ID Number
EPA ID Number

CENTRAL WIRE INC (Continued)

1000239144

Date achieved compliance: Not reported
Evaluation lead agency: State

Evaluation date: 10/24/2006
Evaluation: FINANCIAL RECORD REVIEW
Area of violation: Not reported
Date achieved compliance: Not reported
Evaluation lead agency: State

Evaluation date: 09/22/2006
Evaluation: FINANCIAL RECORD REVIEW
Area of violation: Not reported
Date achieved compliance: Not reported
Evaluation lead agency: EPA Contractor/Grantee

Evaluation date: 12/08/2005
Evaluation: FINANCIAL RECORD REVIEW
Area of violation: Not reported
Date achieved compliance: Not reported
Evaluation lead agency: State

Evaluation date: 11/16/2005
Evaluation: COMPLIANCE EVALUATION INSPECTION ON-SITE
Area of violation: TSD - Closure/Post-Closure
Date achieved compliance: 12/16/2005
Evaluation lead agency: State

Evaluation date: 07/27/2005
Evaluation: COMPLIANCE EVALUATION INSPECTION ON-SITE
Area of violation: Not reported
Date achieved compliance: Not reported
Evaluation lead agency: State Contractor/Grantee

Evaluation date: 05/16/2005
Evaluation: FINANCIAL RECORD REVIEW
Area of violation: Not reported
Date achieved compliance: Not reported
Evaluation lead agency: State

Evaluation date: 06/28/2004
Evaluation: COMPLIANCE EVALUATION INSPECTION ON-SITE
Area of violation: Generators - General
Date achieved compliance: 07/19/2004
Evaluation lead agency: State Contractor/Grantee

Evaluation date: 04/27/2004
Evaluation: COMPLIANCE EVALUATION INSPECTION ON-SITE
Area of violation: TSD - Closure/Post-Closure
Date achieved compliance: 05/27/2004
Evaluation lead agency: State

Evaluation date: 02/19/2004
Evaluation: COMPLIANCE EVALUATION INSPECTION ON-SITE
Area of violation: Not reported
Date achieved compliance: Not reported
Evaluation lead agency: State

Map ID
Direction
Distance
Elevation

MAP FINDINGS

Site

Database(s)

EDR ID Number
EPA ID Number

CENTRAL WIRE INC (Continued)

1000239144

Evaluation date: 02/17/2004
Evaluation: FINANCIAL RECORD REVIEW
Area of violation: Not reported
Date achieved compliance: Not reported
Evaluation lead agency: State

Evaluation date: 11/19/2002
Evaluation: FINANCIAL RECORD REVIEW
Area of violation: Not reported
Date achieved compliance: Not reported
Evaluation lead agency: State

Evaluation date: 10/29/2002
Evaluation: COMPLIANCE EVALUATION INSPECTION ON-SITE
Area of violation: Not reported
Date achieved compliance: Not reported
Evaluation lead agency: State

Evaluation date: 12/13/2001
Evaluation: COMPLIANCE EVALUATION INSPECTION ON-SITE
Area of violation: Not reported
Date achieved compliance: Not reported
Evaluation lead agency: State

Evaluation date: 11/16/2001
Evaluation: FINANCIAL RECORD REVIEW
Area of violation: Not reported
Date achieved compliance: Not reported
Evaluation lead agency: State

Evaluation date: 01/10/2001
Evaluation: COMPLIANCE EVALUATION INSPECTION ON-SITE
Area of violation: TSD - General Facility Standards
Date achieved compliance: 05/11/2001
Evaluation lead agency: State

Evaluation date: 01/10/2001
Evaluation: COMPLIANCE EVALUATION INSPECTION ON-SITE
Area of violation: TSD - Tank System Standards
Date achieved compliance: 05/11/2001
Evaluation lead agency: State

Evaluation date: 01/10/2001
Evaluation: FINANCIAL RECORD REVIEW
Area of violation: Not reported
Date achieved compliance: Not reported
Evaluation lead agency: State

Evaluation date: 01/10/2001
Evaluation: COMPLIANCE EVALUATION INSPECTION ON-SITE
Area of violation: TSD - Preparedness and Prevention
Date achieved compliance: 05/11/2001
Evaluation lead agency: State

Evaluation date: 02/24/1999
Evaluation: COMPLIANCE EVALUATION INSPECTION ON-SITE
Area of violation: Not reported

Map ID
Direction
Distance
Elevation

MAP FINDINGS

Site

Database(s)

EDR ID Number
EPA ID Number

CENTRAL WIRE INC (Continued)

1000239144

Date achieved compliance: Not reported
Evaluation lead agency: State

Evaluation date: 06/22/1998
Evaluation: COMPLIANCE EVALUATION INSPECTION ON-SITE
Area of violation: Not reported
Date achieved compliance: Not reported
Evaluation lead agency: State

Evaluation date: 02/21/1997
Evaluation: COMPLIANCE EVALUATION INSPECTION ON-SITE
Area of violation: LDR - General
Date achieved compliance: 03/07/1997
Evaluation lead agency: State

Evaluation date: 02/21/1997
Evaluation: COMPLIANCE EVALUATION INSPECTION ON-SITE
Area of violation: TSD - General
Date achieved compliance: 03/20/1997
Evaluation lead agency: State

Evaluation date: 02/21/1997
Evaluation: COMPLIANCE EVALUATION INSPECTION ON-SITE
Area of violation: TSD - General
Date achieved compliance: 03/07/1997
Evaluation lead agency: State

Evaluation date: 02/09/1996
Evaluation: COMPLIANCE EVALUATION INSPECTION ON-SITE
Area of violation: TSD - General
Date achieved compliance: 04/17/1996
Evaluation lead agency: State

Evaluation date: 02/09/1996
Evaluation: COMPLIANCE EVALUATION INSPECTION ON-SITE
Area of violation: TSD - General
Date achieved compliance: 03/07/1996
Evaluation lead agency: State

Evaluation date: 01/08/1996
Evaluation: OPERATION AND MAINTENANCE INSPECTION
Area of violation: Not reported
Date achieved compliance: Not reported
Evaluation lead agency: State

Evaluation date: 05/20/1994
Evaluation: COMPLIANCE EVALUATION INSPECTION ON-SITE
Area of violation: Generators - General
Date achieved compliance: 08/29/1994
Evaluation lead agency: State

Evaluation date: 05/20/1994
Evaluation: COMPLIANCE EVALUATION INSPECTION ON-SITE
Area of violation: TSD - General
Date achieved compliance: 08/29/1994
Evaluation lead agency: State

Map ID
Direction
Distance
Elevation

MAP FINDINGS

Site

Database(s)

EDR ID Number
EPA ID Number

CENTRAL WIRE INC (Continued)

1000239144

Evaluation date: 09/13/1993
Evaluation: NOT A SIGNIFICANT NON-COMPLIER
Area of violation: Not reported
Date achieved compliance: Not reported
Evaluation lead agency: State

Evaluation date: 07/23/1993
Evaluation: FINANCIAL RECORD REVIEW
Area of violation: Not reported
Date achieved compliance: Not reported
Evaluation lead agency: State

Evaluation date: 06/28/1993
Evaluation: COMPLIANCE EVALUATION INSPECTION ON-SITE
Area of violation: TSD - General
Date achieved compliance: 05/13/1994
Evaluation lead agency: State

Evaluation date: 06/28/1993
Evaluation: COMPLIANCE EVALUATION INSPECTION ON-SITE
Area of violation: Generators - General
Date achieved compliance: 05/13/1994
Evaluation lead agency: State

Evaluation date: 03/11/1993
Evaluation: CORRECTIVE ACTION COMPLIANCE EVALUATION
Area of violation: Not reported
Date achieved compliance: Not reported
Evaluation lead agency: EPA

Evaluation date: 04/27/1992
Evaluation: COMPLIANCE EVALUATION INSPECTION ON-SITE
Area of violation: Not reported
Date achieved compliance: Not reported
Evaluation lead agency: State

Evaluation date: 01/23/1992
Evaluation: SIGNIFICANT NON-COMPLIER
Area of violation: Not reported
Date achieved compliance: Not reported
Evaluation lead agency: State

Evaluation date: 10/21/1991
Evaluation: FINANCIAL RECORD REVIEW
Area of violation: TSD - Financial Requirements
Date achieved compliance: 10/21/1991
Evaluation lead agency: EPA Contractor/Grantee

Evaluation date: 10/07/1991
Evaluation: GROUNDWATER MONITORING EVALUATION
Area of violation: TSD IS-Ground-Water Monitoring
Date achieved compliance: 09/13/1993
Evaluation lead agency: State

Evaluation date: 03/04/1991
Evaluation: COMPLIANCE EVALUATION INSPECTION ON-SITE
Area of violation: TSD - General

Map ID
Direction
Distance
Elevation

MAP FINDINGS

Site

Database(s)

EDR ID Number
EPA ID Number

CENTRAL WIRE INC (Continued)

1000239144

Date achieved compliance: 09/18/1991
Evaluation lead agency: State

Evaluation date: 11/06/1989
Evaluation: FINANCIAL RECORD REVIEW
Area of violation: TSD - Financial Requirements
Date achieved compliance: 05/21/1990
Evaluation lead agency: State

Evaluation date: 10/26/1989
Evaluation: COMPLIANCE EVALUATION INSPECTION ON-SITE
Area of violation: TSD - General
Date achieved compliance: 01/03/1990
Evaluation lead agency: State

Evaluation date: 01/28/1989
Evaluation: COMPLIANCE EVALUATION INSPECTION ON-SITE
Area of violation: TSD - General
Date achieved compliance: 03/22/1989
Evaluation lead agency: State

Evaluation date: 12/28/1988
Evaluation: FINANCIAL RECORD REVIEW
Area of violation: TSD - Financial Requirements
Date achieved compliance: 09/13/1993
Evaluation lead agency: State

Evaluation date: 12/28/1988
Evaluation: COMPLIANCE EVALUATION INSPECTION ON-SITE
Area of violation: TSD - General
Date achieved compliance: 03/02/1989
Evaluation lead agency: State

Evaluation date: 12/01/1988
Evaluation: FINANCIAL RECORD REVIEW
Area of violation: TSD - Financial Requirements
Date achieved compliance: 05/21/1990
Evaluation lead agency: State

Evaluation date: 01/07/1988
Evaluation: COMPLIANCE EVALUATION INSPECTION ON-SITE
Area of violation: TSD - General
Date achieved compliance: 01/03/1990
Evaluation lead agency: State

Evaluation date: 02/24/1987
Evaluation: FINANCIAL RECORD REVIEW
Area of violation: TSD - Financial Requirements
Date achieved compliance: 09/13/1993
Evaluation lead agency: State

Evaluation date: 02/23/1987
Evaluation: NON-FINANCIAL RECORD REVIEW
Area of violation: TSD - General
Date achieved compliance: 01/03/1990
Evaluation lead agency: State

Map ID
Direction
Distance
Elevation

MAP FINDINGS

Site

Database(s)

EDR ID Number
EPA ID Number

CENTRAL WIRE INC (Continued)

1000239144

Evaluation date: 02/23/1987
Evaluation: COMPLIANCE EVALUATION INSPECTION ON-SITE
Area of violation: Not reported
Date achieved compliance: Not reported
Evaluation lead agency: State

Evaluation date: 09/30/1986
Evaluation: COMPLIANCE EVALUATION INSPECTION ON-SITE
Area of violation: Not reported
Date achieved compliance: Not reported
Evaluation lead agency: State

RCRA-LQG:

Date form received by agency: 02/15/2018
Facility name: CENTRAL WIRE INC
Facility address: 2500 SOUTH A STREET
PERRIS, CA 92570-9317
EPA ID: CAD059277137
Mailing address: SOUTH A STREET
PERRIS, CA 92570-9317
Contact: STEFANO PELLEGRINI
Contact address: SOUTH A STREET
PERRIS, CA 92570-9317
Contact country: US
Contact telephone: 951-657-2105
Contact email: STEFANO.PELLEGRINI@CENTRALWIRE.COM
EPA Region: 09
Land type: Private
Classification: TSDF
Description: Handler is engaged in the treatment, storage or disposal of hazardous waste
Classification: Large Quantity Generator
Description: Handler: generates 1,000 kg or more of hazardous waste during any calendar month; or generates more than 1 kg of acutely hazardous waste during any calendar month; or generates more than 100 kg of any residue or contaminated soil, waste or other debris resulting from the cleanup of a spill, into or on any land or water, of acutely hazardous waste during any calendar month; or generates 1 kg or less of acutely hazardous waste during any calendar month, and accumulates more than 1 kg of acutely hazardous waste at any time; or generates 100 kg or less of any residue or contaminated soil, waste or other debris resulting from the cleanup of a spill, into or on any land or water, of acutely hazardous waste during any calendar month, and accumulates more than 100 kg of that material at any time

Owner/Operator Summary:

Owner/operator name: CENTRAL WIRE
Owner/operator address: OLSON ROAD
UNION, IL 60180
Owner/operator country: US
Owner/operator telephone: 815-923-2131
Owner/operator email: Not reported
Owner/operator fax: Not reported
Owner/operator extension: Not reported
Legal status: Private
Owner/Operator Type: Owner
Owner/Op start date: 01/01/1966

Map ID
Direction
Distance
Elevation

MAP FINDINGS

Site

Database(s)

EDR ID Number
EPA ID Number

CENTRAL WIRE INC (Continued)

1000239144

Owner/Op end date: Not reported

Owner/operator name: TECHALLOY CO INC
Owner/operator address: 84 BUSINESS PARK RD
ARMONK, NY 10504

Owner/operator country: Not reported
Owner/operator telephone: 914-273-4500
Owner/operator email: Not reported
Owner/operator fax: Not reported
Owner/operator extension: Not reported
Legal status: Private
Owner/Operator Type: Owner
Owner/Op start date: Not reported
Owner/Op end date: Not reported

Owner/operator name: CENTRAL WIRE
Owner/operator address: SOUTH A STREET
PERRIS, CA 92570

Owner/operator country: US
Owner/operator telephone: 951-657-2105
Owner/operator email: STEFANO.PELLEGRINI@CENTRALWIRE.COM
Owner/operator fax: Not reported
Owner/operator extension: Not reported
Legal status: Private
Owner/Operator Type: Operator
Owner/Op start date: 01/01/1966
Owner/Op end date: Not reported

Handler Activities Summary:

U.S. importer of hazardous waste: No
Mixed waste (haz. and radioactive): No
Recycler of hazardous waste: No
Transporter of hazardous waste: No
Treater, storer or disposer of HW: Yes
Underground injection activity: No
On-site burner exemption: No
Furnace exemption: No
Used oil fuel burner: No
Used oil processor: No
User oil refiner: No
Used oil fuel marketer to burner: No
Used oil Specification marketer: No
Used oil transfer facility: No
Used oil transporter: No

Historical Generators:

Date form received by agency: 02/18/2016
Site name: CENTRAL WIRE
Classification: Large Quantity Generator

Date form received by agency: 02/23/2010
Site name: TECHALLOY CO. INC
Classification: Large Quantity Generator

Date form received by agency: 02/13/2008
Site name: TECHALLOY CO. INC

Map ID
Direction
Distance
Elevation

MAP FINDINGS

Site

Database(s)

EDR ID Number
EPA ID Number

CENTRAL WIRE INC (Continued)

1000239144

Classification: Small Quantity Generator

Date form received by agency: 02/17/2006

Site name: TECHALLOY CO. INC.

Classification: Small Quantity Generator

Date form received by agency: 03/01/2004

Site name: TECHALLOY CO INC

Classification: Small Quantity Generator

Date form received by agency: 02/27/2002

Site name: TECHALLOY CO INC

Classification: Large Quantity Generator

Date form received by agency: 10/12/2000

Site name: TECHALLOY CO., INC.

Classification: Large Quantity Generator

Date form received by agency: 03/04/1999

Site name: TECHALLAY CO

Classification: Large Quantity Generator

Date form received by agency: 02/05/1998

Site name: TECHALLOY WESTERN INC

Classification: Large Quantity Generator

Date form received by agency: 09/01/1996

Site name: TECHALLOY WESTERN INC

Classification: Large Quantity Generator

Date form received by agency: 02/29/1996

Site name: TECHALLOY CO INC

Classification: Large Quantity Generator

Date form received by agency: 04/11/1994

Site name: TECHALLOY CO. INC.

Classification: Large Quantity Generator

Date form received by agency: 02/28/1992

Site name: TECHALLOY CO., INC.

Classification: Large Quantity Generator

Date form received by agency: 04/16/1990

Site name: TECHALLOY CO INC

Classification: Large Quantity Generator

Date form received by agency: 08/18/1980

Site name: TECHALLOY WESTERN INC

Classification: Large Quantity Generator

Date form received by agency: 08/18/1980

Site name: TECHALLOY WESTERN INC

Classification: Large Quantity Generator

Hazardous Waste Summary:

. Waste code: 122

Map ID
Direction
Distance
Elevation

MAP FINDINGS

Site

Database(s)

EDR ID Number
EPA ID Number

CENTRAL WIRE INC (Continued)

1000239144

- . Waste name: Alkaline solution without metals (pH > 12.5)
- . Waste code: 134
- . Waste name: Aqueous solution with <10% total organic residues
- . Waste code: 141
- . Waste name: Off-specification, aged, or surplus inorganics
- . Waste code: 181
- . Waste name: Other inorganic solid waste
- . Waste code: 221
- . Waste name: Waste oil and mixed oil
- . Waste code: 241
- . Waste name: Tank bottom waste
- . Waste code: 352
- . Waste name: Other organic solids
- . Waste code: 491
- . Waste name: Unspecified sludge waste
- . Waste code: 591
- . Waste name: Baghouse waste
- . Waste code: 711
- . Waste name: Liquids with cyanides > 1000 mg/l
- . Waste code: D001
- . Waste name: IGNITABLE WASTE
- . Waste code: D002
- . Waste name: CORROSIVE WASTE
- . Waste code: D003
- . Waste name: REACTIVE WASTE
- . Waste code: D007
- . Waste name: CHROMIUM
- . Waste code: F006
- . Waste name: WASTEWATER TREATMENT SLUDGES FROM ELECTROPLATING OPERATIONS, EXCEPT FROM THE FOLLOWING PROCESSES: (1) SULFURIC ACID ANODIZING OF ALUMINUM; (2) TIN PLATING ON CARBON STEEL; (3) ZINC PLATING (SEGREGATED BASIS) ON CARBON STEEL; (4) ALUMINUM OR ZINC-ALUMINUM PLATING ON CARBON STEEL; (5) CLEANING/STRIPPING ASSOCIATED WITH TIN, ZINC, AND ALUMINUM PLATING ON CARBON STEEL; AND (6) CHEMICAL ETCHING AND MILLING OF ALUMINUM.
- . Waste code: F007
- . Waste name: SPENT CYANIDE PLATING BATH SOLUTIONS FROM ELECTROPLATING OPERATIONS.
- . Waste code: F008
- . Waste name: PLATING BATH RESIDUES FROM THE BOTTOM OF PLATING BATHS FROM ELECTROPLATING OPERATIONS IN WHICH CYANIDES ARE USED IN THE PROCESS.

Map ID
Direction
Distance
Elevation

MAP FINDINGS

Site

Database(s)

EDR ID Number
EPA ID Number

CENTRAL WIRE INC (Continued)

1000239144

Biennial Reports:

Last Biennial Reporting Year: 2017

Annual Waste Handled:

Waste code:	D002
Waste name:	A WASTE WHICH HAS A PH OF LESS THAN 2 OR GREATER THAN 12.5 IS CONSIDERED TO BE A CORROSIVE HAZARDOUS WASTE. SODIUM HYDROXIDE, A CAUSTIC SOLUTION WITH A HIGH PH, IS OFTEN USED BY INDUSTRIES TO CLEAN OR DEGREASE PARTS. HYDROCHLORIC ACID, A SOLUTION WITH A LOW PH, IS USED BY MANY INDUSTRIES TO CLEAN METAL PARTS PRIOR TO PAINTING. WHEN THESE CAUSTIC OR ACID SOLUTIONS BECOME CONTAMINATED AND MUST BE DISPOSED, THE WASTE WOULD BE A CORROSIVE HAZARDOUS WASTE.
Amount (Lbs):	6126
Waste code:	F007
Waste name:	SPENT CYANIDE PLATING BATH SOLUTIONS FROM ELECTROPLATING OPERATIONS
Amount (Lbs):	6126

Corrective Action Summary:

Event date:	05/01/1981
Event:	PA OR CERCLA INSPECTION
Event date:	05/01/1981
Event:	LEAD AGENCY DETERMINATION
Event date:	05/01/1985
Event:	PA OR CERCLA INSPECTION
Event date:	09/10/1986
Event:	RFA COMPLETED-ASSESSMENT WAS A RFA
Event date:	05/01/1988
Event:	CA PRIORITIZATION-MEDIUM CA PRIORITY
Event date:	02/24/1989
Event:	3008(H) ENFORCMT INTERIM STATUS
Event date:	02/24/1989
Event:	INVESTIGATION IMPOSITION
Event date:	02/24/1989
Event:	CMS IMPOSITION
Event date:	01/09/1990
Event:	INSTITUTIONAL CONTROLS ESTABLISHED-INFORMATIONAL DEVICE
Event date:	04/12/1990
Event:	INVESTIGATION WORKPLAN APPROVED
Event date:	04/12/1990
Event:	INVESTIGATION WORKPLAN APPROVED
Event date:	10/12/1991
Event:	INVESTIGATION COMPLETE

Map ID
Direction
Distance
Elevation

MAP FINDINGS

Site

Database(s)

EDR ID Number
EPA ID Number

CENTRAL WIRE INC (Continued)

1000239144

Event date:	10/12/1991
Event:	INVESTIGATION COMPLETE
Event date:	11/26/1991
Event:	STABILIZATION MEASURES EVALUATION-FACILITY NOT AMENABLE TO STABILIZATION
Event date:	12/06/1991
Event:	CA PRIORITIZATION-MEDIUM CA PRIORITY
Event date:	03/19/1992
Event:	CMS WORKPLAN APPROVED
Event date:	03/19/1992
Event:	CMS WORKPLAN APPROVED
Event date:	05/10/1995
Event:	REMEDY DECISION
Event date:	05/10/1995
Event:	REMEDY DECISION
Event date:	09/25/1996
Event:	CMI WORKPLAN APPROVED
Event date:	05/03/1999
Event:	HUMAN EXPOSURES CONTROLLED DETERMINATION-YES, APPLICABLE AS OF THIS DATE
Event date:	05/03/1999
Event:	RELEASE TO GW CONTROLLED DETERMINATION-YES, APPLICABLE AS OF THIS DATE
Event date:	05/25/2000
Event:	HUMAN EXPOSURES CONTROLLED DETERMINATION-YES, APPLICABLE AS OF THIS DATE
Event date:	06/07/2000
Event:	RELEASE TO GW CONTROLLED DETERMINATION-YES, APPLICABLE AS OF THIS DATE
Event date:	06/07/2000
Event:	RELEASE TO GW CONTROLLED DETERMINATION-YES, APPLICABLE AS OF THIS DATE
Event date:	06/07/2000
Event:	HUMAN EXPOSURES CONTROLLED DETERMINATION-YES, APPLICABLE AS OF THIS DATE
Event date:	02/29/2008
Event:	REMEDY CONSTRUCTION-REMEDY CONSTRUCTED
Event date:	02/29/2008
Event:	REMEDY CONSTRUCTION-REMEDY CONSTRUCTED
Event date:	Not reported
Event:	REMEDY CONSTRUCTION
Event date:	Not reported
Event:	CMS COMPLETE

Map ID
Direction
Distance
Elevation

MAP FINDINGS

Site

Database(s)

EDR ID Number
EPA ID Number

CENTRAL WIRE INC (Continued)

1000239144

Event date: Not reported
Event: CMI WORKPLAN APPROVED

Event date: Not reported
Event: CORRECTIVE MEASURES DESIGN APPROVED

Event date: Not reported
Event: REMEDY DECISION

Facility Has Received Notices of Violations:

Regulation violated: Not reported
Area of violation: Generators - Pre-transport
Date violation determined: 09/20/2017
Date achieved compliance: Not reported
Violation lead agency: State
Enforcement action: FINAL 3008(A) COMPLIANCE ORDER
Enforcement action date: 09/20/2017
Enf. disposition status: Not reported
Enf. disp. status date: Not reported
Enforcement lead agency: State
Proposed penalty amount: Not reported
Final penalty amount: Not reported
Paid penalty amount: Not reported

Regulation violated: Not reported
Area of violation: Generators - Pre-transport
Date violation determined: 09/20/2017
Date achieved compliance: Not reported
Violation lead agency: State
Enforcement action: Not reported
Enforcement action date: Not reported
Enf. disposition status: Not reported
Enf. disp. status date: Not reported
Enforcement lead agency: Not reported
Proposed penalty amount: Not reported
Final penalty amount: Not reported
Paid penalty amount: Not reported

Regulation violated: Not reported
Area of violation: State Statute or Regulation
Date violation determined: 03/07/2017
Date achieved compliance: 03/14/2017
Violation lead agency: State
Enforcement action: WRITTEN INFORMAL
Enforcement action date: 03/07/2017
Enf. disposition status: Not reported
Enf. disp. status date: Not reported
Enforcement lead agency: State
Proposed penalty amount: Not reported
Final penalty amount: Not reported
Paid penalty amount: Not reported

Regulation violated: Not reported
Area of violation: Generators - Pre-transport
Date violation determined: 09/16/2014
Date achieved compliance: 10/16/2014
Violation lead agency: State

Map ID
Direction
Distance
Elevation

MAP FINDINGS

Site

Database(s)

EDR ID Number
EPA ID Number

CENTRAL WIRE INC (Continued)

1000239144

Enforcement action: WRITTEN INFORMAL
Enforcement action date: 09/16/2014
Enf. disposition status: Not reported
Enf. disp. status date: Not reported
Enforcement lead agency: State
Proposed penalty amount: Not reported
Final penalty amount: Not reported
Paid penalty amount: Not reported

Regulation violated: Not reported
Area of violation: TSD - Container Use and Management
Date violation determined: 11/30/2010
Date achieved compliance: 11/30/2010
Violation lead agency: State
Enforcement action: WRITTEN INFORMAL
Enforcement action date: 11/30/2010
Enf. disposition status: Not reported
Enf. disp. status date: Not reported
Enforcement lead agency: State
Proposed penalty amount: Not reported
Final penalty amount: Not reported
Paid penalty amount: Not reported

Regulation violated: Not reported
Area of violation: Generators - General
Date violation determined: 06/18/2007
Date achieved compliance: 07/18/2007
Violation lead agency: State
Enforcement action: WRITTEN INFORMAL
Enforcement action date: 06/18/2007
Enf. disposition status: Not reported
Enf. disp. status date: Not reported
Enforcement lead agency: State
Proposed penalty amount: Not reported
Final penalty amount: Not reported
Paid penalty amount: Not reported

Regulation violated: Not reported
Area of violation: TSD - Closure/Post-Closure
Date violation determined: 11/16/2005
Date achieved compliance: 12/16/2005
Violation lead agency: State
Enforcement action: WRITTEN INFORMAL
Enforcement action date: 11/16/2005
Enf. disposition status: Not reported
Enf. disp. status date: Not reported
Enforcement lead agency: State
Proposed penalty amount: Not reported
Final penalty amount: Not reported
Paid penalty amount: Not reported

Regulation violated: Not reported
Area of violation: Generators - General
Date violation determined: 06/28/2004
Date achieved compliance: 07/19/2004
Violation lead agency: State
Enforcement action: WRITTEN INFORMAL

Map ID
Direction
Distance
Elevation

MAP FINDINGS

Site

Database(s)

EDR ID Number
EPA ID Number

CENTRAL WIRE INC (Continued)

1000239144

Enforcement action date: 06/28/2004
Enf. disposition status: Not reported
Enf. disp. status date: Not reported
Enforcement lead agency: State
Proposed penalty amount: Not reported
Final penalty amount: Not reported
Paid penalty amount: Not reported

Regulation violated: Not reported
Area of violation: TSD - Closure/Post-Closure
Date violation determined: 04/27/2004
Date achieved compliance: 05/27/2004
Violation lead agency: State
Enforcement action: WRITTEN INFORMAL
Enforcement action date: 04/27/2004
Enf. disposition status: Not reported
Enf. disp. status date: Not reported
Enforcement lead agency: State
Proposed penalty amount: Not reported
Final penalty amount: Not reported
Paid penalty amount: Not reported

Regulation violated: Not reported
Area of violation: TSD - Preparedness and Prevention
Date violation determined: 01/10/2001
Date achieved compliance: 05/11/2001
Violation lead agency: State
Enforcement action: WRITTEN INFORMAL
Enforcement action date: 01/10/2001
Enf. disposition status: Not reported
Enf. disp. status date: Not reported
Enforcement lead agency: State
Proposed penalty amount: Not reported
Final penalty amount: Not reported
Paid penalty amount: Not reported

Regulation violated: Not reported
Area of violation: TSD - General Facility Standards
Date violation determined: 01/10/2001
Date achieved compliance: 05/11/2001
Violation lead agency: State
Enforcement action: WRITTEN INFORMAL
Enforcement action date: 01/10/2001
Enf. disposition status: Not reported
Enf. disp. status date: Not reported
Enforcement lead agency: State
Proposed penalty amount: Not reported
Final penalty amount: Not reported
Paid penalty amount: Not reported

Regulation violated: Not reported
Area of violation: TSD - Tank System Standards
Date violation determined: 01/10/2001
Date achieved compliance: 05/11/2001
Violation lead agency: State
Enforcement action: WRITTEN INFORMAL
Enforcement action date: 01/10/2001

Map ID
Direction
Distance
Elevation

MAP FINDINGS

Site

Database(s)

EDR ID Number
EPA ID Number

CENTRAL WIRE INC (Continued)

1000239144

Enf. disposition status: Not reported
Enf. disp. status date: Not reported
Enforcement lead agency: State
Proposed penalty amount: Not reported
Final penalty amount: Not reported
Paid penalty amount: Not reported

Regulation violated: F - 268 ALL
Area of violation: LDR - General
Date violation determined: 02/21/1997
Date achieved compliance: 03/07/1997
Violation lead agency: State
Enforcement action: Not reported
Enforcement action date: Not reported
Enf. disposition status: Not reported
Enf. disp. status date: Not reported
Enforcement lead agency: Not reported
Proposed penalty amount: Not reported
Final penalty amount: Not reported
Paid penalty amount: Not reported

Regulation violated: F - 264.30-37.C
Area of violation: TSD - General
Date violation determined: 02/21/1997
Date achieved compliance: 03/07/1997
Violation lead agency: State
Enforcement action: Not reported
Enforcement action date: Not reported
Enf. disposition status: Not reported
Enf. disp. status date: Not reported
Enforcement lead agency: Not reported
Proposed penalty amount: Not reported
Final penalty amount: Not reported
Paid penalty amount: Not reported

Regulation violated: F - 264.190-201.J
Area of violation: TSD - General
Date violation determined: 02/21/1997
Date achieved compliance: 03/20/1997
Violation lead agency: State
Enforcement action: Not reported
Enforcement action date: Not reported
Enf. disposition status: Not reported
Enf. disp. status date: Not reported
Enforcement lead agency: Not reported
Proposed penalty amount: Not reported
Final penalty amount: Not reported
Paid penalty amount: Not reported

Regulation violated: F - 264.10-18.B
Area of violation: TSD - General
Date violation determined: 02/21/1997
Date achieved compliance: 03/07/1997
Violation lead agency: State
Enforcement action: Not reported
Enforcement action date: Not reported
Enf. disposition status: Not reported

Map ID
Direction
Distance
Elevation

MAP FINDINGS

Site

Database(s)

EDR ID Number
EPA ID Number

CENTRAL WIRE INC (Continued)

1000239144

Enf. disp. status date: Not reported
Enforcement lead agency: Not reported
Proposed penalty amount: Not reported
Final penalty amount: Not reported
Paid penalty amount: Not reported

Regulation violated: FR - 264.190-201.J
Area of violation: TSD - General
Date violation determined: 02/09/1996
Date achieved compliance: 04/17/1996
Violation lead agency: State
Enforcement action: WRITTEN INFORMAL
Enforcement action date: 02/09/1996
Enf. disposition status: Not reported
Enf. disp. status date: Not reported
Enforcement lead agency: State
Proposed penalty amount: Not reported
Final penalty amount: Not reported
Paid penalty amount: Not reported

Regulation violated: FR - 264.30-37.C
Area of violation: TSD - General
Date violation determined: 02/09/1996
Date achieved compliance: 03/07/1996
Violation lead agency: State
Enforcement action: WRITTEN INFORMAL
Enforcement action date: 02/09/1996
Enf. disposition status: Not reported
Enf. disp. status date: Not reported
Enforcement lead agency: State
Proposed penalty amount: Not reported
Final penalty amount: Not reported
Paid penalty amount: Not reported

Regulation violated: FR - 264.170-177.I
Area of violation: TSD - General
Date violation determined: 06/27/1994
Date achieved compliance: 08/29/1994
Violation lead agency: State
Enforcement action: WRITTEN INFORMAL
Enforcement action date: 06/27/1994
Enf. disposition status: Not reported
Enf. disp. status date: Not reported
Enforcement lead agency: State
Proposed penalty amount: Not reported
Final penalty amount: Not reported
Paid penalty amount: Not reported

Regulation violated: FR - 262.30-34.C
Area of violation: Generators - General
Date violation determined: 06/27/1994
Date achieved compliance: 08/29/1994
Violation lead agency: State
Enforcement action: WRITTEN INFORMAL
Enforcement action date: 06/27/1994
Enf. disposition status: Not reported
Enf. disp. status date: Not reported

Map ID
Direction
Distance
Elevation

MAP FINDINGS

Site

Database(s)

EDR ID Number
EPA ID Number

CENTRAL WIRE INC (Continued)

1000239144

Enforcement lead agency: State
Proposed penalty amount: Not reported
Final penalty amount: Not reported
Paid penalty amount: Not reported

Regulation violated: FR - 262.30-34.C
Area of violation: Generators - General
Date violation determined: 06/27/1994
Date achieved compliance: 08/29/1994
Violation lead agency: State
Enforcement action: FINAL 3008(A) COMPLIANCE ORDER
Enforcement action date: 05/20/1992
Enf. disposition status: Not reported
Enf. disp. status date: Not reported
Enforcement lead agency: State
Proposed penalty amount: Not reported
Final penalty amount: 68000
Paid penalty amount: 20000

Regulation violated: FR - 264.10-18.B
Area of violation: TSD - General
Date violation determined: 06/27/1994
Date achieved compliance: 08/29/1994
Violation lead agency: State
Enforcement action: WRITTEN INFORMAL
Enforcement action date: 06/27/1994
Enf. disposition status: Not reported
Enf. disp. status date: Not reported
Enforcement lead agency: State
Proposed penalty amount: Not reported
Final penalty amount: Not reported
Paid penalty amount: Not reported

Regulation violated: FR - 264.170-177.I
Area of violation: TSD - General
Date violation determined: 06/27/1994
Date achieved compliance: 08/29/1994
Violation lead agency: State
Enforcement action: FINAL 3008(A) COMPLIANCE ORDER
Enforcement action date: 05/20/1992
Enf. disposition status: Not reported
Enf. disp. status date: Not reported
Enforcement lead agency: State
Proposed penalty amount: Not reported
Final penalty amount: 68000
Paid penalty amount: 20000

Regulation violated: FR - 264.10-18.B
Area of violation: TSD - General
Date violation determined: 06/27/1994
Date achieved compliance: 08/29/1994
Violation lead agency: State
Enforcement action: FINAL 3008(A) COMPLIANCE ORDER
Enforcement action date: 05/20/1992
Enf. disposition status: Not reported
Enf. disp. status date: Not reported
Enforcement lead agency: State

Map ID
Direction
Distance
Elevation

MAP FINDINGS

Site

Database(s)

EDR ID Number
EPA ID Number

CENTRAL WIRE INC (Continued)

1000239144

Proposed penalty amount: Not reported
Final penalty amount: 68000
Paid penalty amount: 20000

Regulation violated: FR - 262.40-43.D
Area of violation: Generators - General
Date violation determined: 07/01/1993
Date achieved compliance: 05/13/1994
Violation lead agency: State
Enforcement action: INITIAL 3008(A) COMPLIANCE
Enforcement action date: 03/09/1994
Enf. disposition status: Not reported
Enf. disp. status date: Not reported
Enforcement lead agency: State
Proposed penalty amount: 1550
Final penalty amount: 750
Paid penalty amount: Not reported

Regulation violated: FR - 264.50-56.D
Area of violation: TSD - General
Date violation determined: 07/01/1993
Date achieved compliance: 05/13/1994
Violation lead agency: State
Enforcement action: INITIAL 3008(A) COMPLIANCE
Enforcement action date: 03/09/1994
Enf. disposition status: Not reported
Enf. disp. status date: Not reported
Enforcement lead agency: State
Proposed penalty amount: 1550
Final penalty amount: 750
Paid penalty amount: Not reported

Regulation violated: FR - 264.10-18.B
Area of violation: TSD - General
Date violation determined: 07/01/1993
Date achieved compliance: 05/13/1994
Violation lead agency: State
Enforcement action: WRITTEN INFORMAL
Enforcement action date: 07/01/1993
Enf. disposition status: Not reported
Enf. disp. status date: Not reported
Enforcement lead agency: State
Proposed penalty amount: Not reported
Final penalty amount: Not reported
Paid penalty amount: Not reported

Regulation violated: FR - 264.170-177.I
Area of violation: TSD - General
Date violation determined: 07/01/1993
Date achieved compliance: 05/13/1994
Violation lead agency: State
Enforcement action: INITIAL 3008(A) COMPLIANCE
Enforcement action date: 03/09/1994
Enf. disposition status: Not reported
Enf. disp. status date: Not reported
Enforcement lead agency: State
Proposed penalty amount: 1550

Map ID
Direction
Distance
Elevation

MAP FINDINGS

Site

Database(s)

EDR ID Number
EPA ID Number

CENTRAL WIRE INC (Continued)

1000239144

Final penalty amount: 750
Paid penalty amount: Not reported

Regulation violated: FR - 264.10-18.B
Area of violation: TSD - General
Date violation determined: 07/01/1993
Date achieved compliance: 05/13/1994
Violation lead agency: State
Enforcement action: INITIAL 3008(A) COMPLIANCE
Enforcement action date: 03/09/1994
Enf. disposition status: Not reported
Enf. disp. status date: Not reported
Enforcement lead agency: State
Proposed penalty amount: 1550
Final penalty amount: 750
Paid penalty amount: Not reported

Regulation violated: FR - 264.170-177.I
Area of violation: TSD - General
Date violation determined: 07/01/1993
Date achieved compliance: 05/13/1994
Violation lead agency: State
Enforcement action: WRITTEN INFORMAL
Enforcement action date: 07/01/1993
Enf. disposition status: Not reported
Enf. disp. status date: Not reported
Enforcement lead agency: State
Proposed penalty amount: Not reported
Final penalty amount: Not reported
Paid penalty amount: Not reported

Regulation violated: FR - 264.10-18.B
Area of violation: TSD - General
Date violation determined: 07/01/1993
Date achieved compliance: 05/13/1994
Violation lead agency: State
Enforcement action: FINAL 3008(A) COMPLIANCE ORDER
Enforcement action date: 05/20/1992
Enf. disposition status: Not reported
Enf. disp. status date: Not reported
Enforcement lead agency: State
Proposed penalty amount: Not reported
Final penalty amount: 68000
Paid penalty amount: 20000

Regulation violated: FR - 264.170-177.I
Area of violation: TSD - General
Date violation determined: 07/01/1993
Date achieved compliance: 05/13/1994
Violation lead agency: State
Enforcement action: FINAL 3008(A) COMPLIANCE ORDER
Enforcement action date: 05/20/1992
Enf. disposition status: Not reported
Enf. disp. status date: Not reported
Enforcement lead agency: State
Proposed penalty amount: Not reported
Final penalty amount: 68000

Map ID
Direction
Distance
Elevation

MAP FINDINGS

Site

Database(s)

EDR ID Number
EPA ID Number

CENTRAL WIRE INC (Continued)

1000239144

Paid penalty amount: 20000

Regulation violated: FR - 262.40-43.D
Area of violation: Generators - General
Date violation determined: 07/01/1993
Date achieved compliance: 05/13/1994
Violation lead agency: State
Enforcement action: FINAL 3008(A) COMPLIANCE ORDER
Enforcement action date: 05/20/1992
Enf. disposition status: Not reported
Enf. disp. status date: Not reported
Enforcement lead agency: State
Proposed penalty amount: Not reported
Final penalty amount: 68000
Paid penalty amount: 20000

Regulation violated: FR - 264.50-56.D
Area of violation: TSD - General
Date violation determined: 07/01/1993
Date achieved compliance: 05/13/1994
Violation lead agency: State
Enforcement action: WRITTEN INFORMAL
Enforcement action date: 07/01/1993
Enf. disposition status: Not reported
Enf. disp. status date: Not reported
Enforcement lead agency: State
Proposed penalty amount: Not reported
Final penalty amount: Not reported
Paid penalty amount: Not reported

Regulation violated: FR - 262.40-43.D
Area of violation: Generators - General
Date violation determined: 07/01/1993
Date achieved compliance: 05/13/1994
Violation lead agency: State
Enforcement action: WRITTEN INFORMAL
Enforcement action date: 07/01/1993
Enf. disposition status: Not reported
Enf. disp. status date: Not reported
Enforcement lead agency: State
Proposed penalty amount: Not reported
Final penalty amount: Not reported
Paid penalty amount: Not reported

Regulation violated: FR - 264.50-56.D
Area of violation: TSD - General
Date violation determined: 07/01/1993
Date achieved compliance: 05/13/1994
Violation lead agency: State
Enforcement action: FINAL 3008(A) COMPLIANCE ORDER
Enforcement action date: 05/20/1992
Enf. disposition status: Not reported
Enf. disp. status date: Not reported
Enforcement lead agency: State
Proposed penalty amount: Not reported
Final penalty amount: 68000
Paid penalty amount: 20000

Map ID
Direction
Distance
Elevation

MAP FINDINGS

Site

Database(s)

EDR ID Number
EPA ID Number

CENTRAL WIRE INC (Continued)

1000239144

Regulation violated: FR - 264.90-94.F
Area of violation: TSD IS-Ground-Water Monitoring
Date violation determined: 01/23/1992
Date achieved compliance: 09/13/1993
Violation lead agency: State
Enforcement action: INITIAL 3008(A) COMPLIANCE
Enforcement action date: 05/20/1992
Enf. disposition status: Not reported
Enf. disp. status date: Not reported
Enforcement lead agency: State
Proposed penalty amount: 71250
Final penalty amount: 71250
Paid penalty amount: 71250

Regulation violated: FR - 264.90-94.F
Area of violation: TSD IS-Ground-Water Monitoring
Date violation determined: 01/23/1992
Date achieved compliance: 09/13/1993
Violation lead agency: State
Enforcement action: INITIAL CIVIL JUDICIAL ACTION FOR COMPLIANCE AND/OR MONETARY PENALTY
Enforcement action date: 09/30/1988
Enf. disposition status: Not reported
Enf. disp. status date: Not reported
Enforcement lead agency: EPA
Proposed penalty amount: Not reported
Final penalty amount: Not reported
Paid penalty amount: Not reported

Regulation violated: FR - 264.90-94.F
Area of violation: TSD IS-Ground-Water Monitoring
Date violation determined: 01/23/1992
Date achieved compliance: 09/13/1993
Violation lead agency: State
Enforcement action: FINAL CIVIL JUDICIAL ACTION FOR IMMINENT AND SUBSTANTIAL ENDANGERMENT
Enforcement action date: 12/30/1988
Enf. disposition status: Not reported
Enf. disp. status date: Not reported
Enforcement lead agency: EPA
Proposed penalty amount: Not reported
Final penalty amount: Not reported
Paid penalty amount: Not reported

Regulation violated: FR - 264.140-150.H
Area of violation: TSD - Financial Requirements
Date violation determined: 10/21/1991
Date achieved compliance: 10/21/1991
Violation lead agency: EPA
Enforcement action: Not reported
Enforcement action date: Not reported
Enf. disposition status: Not reported
Enf. disp. status date: Not reported
Enforcement lead agency: Not reported
Proposed penalty amount: Not reported
Final penalty amount: Not reported
Paid penalty amount: Not reported

Regulation violated: FR - 264.70-77.E

Map ID
Direction
Distance
Elevation

MAP FINDINGS

Site

Database(s)

EDR ID Number
EPA ID Number

CENTRAL WIRE INC (Continued)

1000239144

Area of violation: TSD - General
Date violation determined: 03/04/1991
Date achieved compliance: 09/18/1991
Violation lead agency: State
Enforcement action: FINAL 3008(A) COMPLIANCE ORDER
Enforcement action date: 05/20/1992
Enf. disposition status: Not reported
Enf. disp. status date: Not reported
Enforcement lead agency: State
Proposed penalty amount: Not reported
Final penalty amount: 68000
Paid penalty amount: 20000

Regulation violated: FR - 270
Area of violation: TSD - General
Date violation determined: 03/04/1991
Date achieved compliance: 09/18/1991
Violation lead agency: State
Enforcement action: FINAL 3008(A) COMPLIANCE ORDER
Enforcement action date: 05/20/1992
Enf. disposition status: Not reported
Enf. disp. status date: Not reported
Enforcement lead agency: State
Proposed penalty amount: Not reported
Final penalty amount: 68000
Paid penalty amount: 20000

Regulation violated: FR - 264.70-77.E
Area of violation: TSD - General
Date violation determined: 03/04/1991
Date achieved compliance: 09/18/1991
Violation lead agency: State
Enforcement action: WRITTEN INFORMAL
Enforcement action date: 04/17/1991
Enf. disposition status: Not reported
Enf. disp. status date: Not reported
Enforcement lead agency: State
Proposed penalty amount: Not reported
Final penalty amount: Not reported
Paid penalty amount: Not reported

Regulation violated: FR - 270
Area of violation: TSD - General
Date violation determined: 03/04/1991
Date achieved compliance: 09/18/1991
Violation lead agency: State
Enforcement action: WRITTEN INFORMAL
Enforcement action date: 04/17/1991
Enf. disposition status: Not reported
Enf. disp. status date: Not reported
Enforcement lead agency: State
Proposed penalty amount: Not reported
Final penalty amount: Not reported
Paid penalty amount: Not reported

Regulation violated: F - 264.140-150.H
Area of violation: TSD - Financial Requirements

Map ID
Direction
Distance
Elevation

MAP FINDINGS

Site

Database(s)

EDR ID Number
EPA ID Number

CENTRAL WIRE INC (Continued)

1000239144

Date violation determined: 11/06/1989
Date achieved compliance: 05/21/1990
Violation lead agency: State
Enforcement action: FINAL 3008(A) COMPLIANCE ORDER
Enforcement action date: 07/14/1988
Enf. disposition status: Not reported
Enf. disp. status date: Not reported
Enforcement lead agency: State
Proposed penalty amount: Not reported
Final penalty amount: Not reported
Paid penalty amount: Not reported

Regulation violated: F - 264.140-150.H
Area of violation: TSD - Financial Requirements
Date violation determined: 11/06/1989
Date achieved compliance: 05/21/1990
Violation lead agency: State
Enforcement action: FINAL 3008(A) COMPLIANCE ORDER
Enforcement action date: 05/20/1992
Enf. disposition status: Not reported
Enf. disp. status date: Not reported
Enforcement lead agency: State
Proposed penalty amount: Not reported
Final penalty amount: 68000
Paid penalty amount: 20000

Regulation violated: F - 264.140-150.H
Area of violation: TSD - Financial Requirements
Date violation determined: 11/06/1989
Date achieved compliance: 05/21/1990
Violation lead agency: State
Enforcement action: FINAL CIVIL JUDICIAL ACTION FOR IMMINENT AND SUBSTANTIAL ENDANGERMENT
Enforcement action date: 12/30/1988
Enf. disposition status: Not reported
Enf. disp. status date: Not reported
Enforcement lead agency: EPA
Proposed penalty amount: Not reported
Final penalty amount: Not reported
Paid penalty amount: Not reported

Regulation violated: F - 270
Area of violation: TSD - General
Date violation determined: 10/26/1989
Date achieved compliance: 01/03/1990
Violation lead agency: State
Enforcement action: INITIAL 3008(A) COMPLIANCE
Enforcement action date: 03/05/1990
Enf. disposition status: Not reported
Enf. disp. status date: Not reported
Enforcement lead agency: State
Proposed penalty amount: Not reported
Final penalty amount: Not reported
Paid penalty amount: Not reported

Regulation violated: F - 270
Area of violation: TSD - General
Date violation determined: 10/26/1989

Map ID
Direction
Distance
Elevation

MAP FINDINGS

Site

Database(s)

EDR ID Number
EPA ID Number

CENTRAL WIRE INC (Continued)

1000239144

Date achieved compliance: 01/03/1990
Violation lead agency: State
Enforcement action: WRITTEN INFORMAL
Enforcement action date: 12/08/1989
Enf. disposition status: Not reported
Enf. disp. status date: Not reported
Enforcement lead agency: State
Proposed penalty amount: Not reported
Final penalty amount: Not reported
Paid penalty amount: Not reported

Regulation violated: FR - 270
Area of violation: TSD - General
Date violation determined: 01/28/1989
Date achieved compliance: 03/22/1989
Violation lead agency: State
Enforcement action: WRITTEN INFORMAL
Enforcement action date: 02/09/1989
Enf. disposition status: Not reported
Enf. disp. status date: Not reported
Enforcement lead agency: State
Proposed penalty amount: Not reported
Final penalty amount: Not reported
Paid penalty amount: Not reported

Regulation violated: FR - 264.140-150.H
Area of violation: TSD - Financial Requirements
Date violation determined: 12/28/1988
Date achieved compliance: 09/13/1993
Violation lead agency: State
Enforcement action: WRITTEN INFORMAL
Enforcement action date: 02/05/1988
Enf. disposition status: Not reported
Enf. disp. status date: Not reported
Enforcement lead agency: State
Proposed penalty amount: Not reported
Final penalty amount: Not reported
Paid penalty amount: Not reported

Regulation violated: FR - 270
Area of violation: TSD - General
Date violation determined: 12/28/1988
Date achieved compliance: 03/02/1989
Violation lead agency: State
Enforcement action: WRITTEN INFORMAL
Enforcement action date: 01/09/1989
Enf. disposition status: Not reported
Enf. disp. status date: Not reported
Enforcement lead agency: State
Proposed penalty amount: Not reported
Final penalty amount: Not reported
Paid penalty amount: Not reported

Regulation violated: FR - 264.140-150.H
Area of violation: TSD - Financial Requirements
Date violation determined: 12/28/1988
Date achieved compliance: 09/13/1993

Map ID
Direction
Distance
Elevation

MAP FINDINGS

Site

Database(s)

EDR ID Number
EPA ID Number

CENTRAL WIRE INC (Continued)

1000239144

Violation lead agency: State
Enforcement action: INITIAL CIVIL JUDICIAL ACTION FOR COMPLIANCE AND/OR MONETARY PENALTY
Enforcement action date: 09/30/1988
Enf. disposition status: Not reported
Enf. disp. status date: Not reported
Enforcement lead agency: EPA
Proposed penalty amount: Not reported
Final penalty amount: Not reported
Paid penalty amount: Not reported

Regulation violated: F - 264.140-150.H
Area of violation: TSD - Financial Requirements
Date violation determined: 12/01/1988
Date achieved compliance: 05/21/1990
Violation lead agency: State
Enforcement action: FINAL 3008(A) COMPLIANCE ORDER
Enforcement action date: 05/20/1992
Enf. disposition status: Not reported
Enf. disp. status date: Not reported
Enforcement lead agency: State
Proposed penalty amount: Not reported
Final penalty amount: 68000
Paid penalty amount: 20000

Regulation violated: F - 264.140-150.H
Area of violation: TSD - Financial Requirements
Date violation determined: 12/01/1988
Date achieved compliance: 05/21/1990
Violation lead agency: State
Enforcement action: FINAL 3008(A) COMPLIANCE ORDER
Enforcement action date: 07/14/1988
Enf. disposition status: Not reported
Enf. disp. status date: Not reported
Enforcement lead agency: State
Proposed penalty amount: Not reported
Final penalty amount: Not reported
Paid penalty amount: Not reported

Regulation violated: F - 270
Area of violation: TSD - General
Date violation determined: 01/07/1988
Date achieved compliance: 01/03/1990
Violation lead agency: State
Enforcement action: Not reported
Enforcement action date: Not reported
Enf. disposition status: Not reported
Enf. disp. status date: Not reported
Enforcement lead agency: Not reported
Proposed penalty amount: Not reported
Final penalty amount: Not reported
Paid penalty amount: Not reported

Regulation violated: FR - 264.140-150.H
Area of violation: TSD - Financial Requirements
Date violation determined: 02/24/1987
Date achieved compliance: 09/13/1993
Violation lead agency: State

Map ID
Direction
Distance
Elevation

MAP FINDINGS

Site

Database(s)

EDR ID Number
EPA ID Number

CENTRAL WIRE INC (Continued)

1000239144

Enforcement action: WRITTEN INFORMAL
Enforcement action date: 05/11/1987
Enf. disposition status: Not reported
Enf. disp. status date: Not reported
Enforcement lead agency: State
Proposed penalty amount: Not reported
Final penalty amount: Not reported
Paid penalty amount: Not reported

Regulation violated: FR - 264.140-150.H
Area of violation: TSD - Financial Requirements
Date violation determined: 02/24/1987
Date achieved compliance: 09/13/1993
Violation lead agency: State
Enforcement action: FINAL CIVIL JUDICIAL ACTION FOR IMMINENT AND SUBSTANTIAL ENDANGERMENT
Enforcement action date: 12/30/1988
Enf. disposition status: Not reported
Enf. disp. status date: Not reported
Enforcement lead agency: EPA
Proposed penalty amount: Not reported
Final penalty amount: Not reported
Paid penalty amount: Not reported

Regulation violated: FR - 264.140-150.H
Area of violation: TSD - Financial Requirements
Date violation determined: 02/24/1987
Date achieved compliance: 09/13/1993
Violation lead agency: State
Enforcement action: INITIAL CIVIL JUDICIAL ACTION FOR COMPLIANCE AND/OR MONETARY PENALTY
Enforcement action date: 09/30/1988
Enf. disposition status: Not reported
Enf. disp. status date: Not reported
Enforcement lead agency: EPA
Proposed penalty amount: Not reported
Final penalty amount: Not reported
Paid penalty amount: Not reported

Regulation violated: F - 270
Area of violation: TSD - General
Date violation determined: 02/23/1987
Date achieved compliance: 01/03/1990
Violation lead agency: State
Enforcement action: Not reported
Enforcement action date: Not reported
Enf. disposition status: Not reported
Enf. disp. status date: Not reported
Enforcement lead agency: Not reported
Proposed penalty amount: Not reported
Final penalty amount: Not reported
Paid penalty amount: Not reported

Evaluation Action Summary:
Evaluation date: 08/01/2018
Evaluation: COMPLIANCE EVALUATION INSPECTION ON-SITE
Area of violation: Not reported
Date achieved compliance: Not reported
Evaluation lead agency: EPA

Map ID
Direction
Distance
Elevation

MAP FINDINGS

Site

Database(s)

EDR ID Number
EPA ID Number

CENTRAL WIRE INC (Continued)

1000239144

Evaluation date: 11/06/2017
Evaluation: FINANCIAL RECORD REVIEW
Area of violation: Not reported
Date achieved compliance: Not reported
Evaluation lead agency: State

Evaluation date: 11/01/2017
Evaluation: COMPLIANCE EVALUATION INSPECTION ON-SITE
Area of violation: Not reported
Date achieved compliance: Not reported
Evaluation lead agency: State

Evaluation date: 10/19/2017
Evaluation: COMPLIANCE EVALUATION INSPECTION ON-SITE
Area of violation: Not reported
Date achieved compliance: Not reported
Evaluation lead agency: State

Evaluation date: 09/22/2017
Evaluation: NOT A SIGNIFICANT NON-COMPLIER
Area of violation: Not reported
Date achieved compliance: Not reported
Evaluation lead agency: State

Evaluation date: 09/20/2017
Evaluation: SIGNIFICANT NON-COMPLIER
Area of violation: Generators - Pre-transport
Date achieved compliance: Not reported
Evaluation lead agency: State

Evaluation date: 03/07/2017
Evaluation: FOCUSED COMPLIANCE INSPECTION
Area of violation: State Statute or Regulation
Date achieved compliance: 03/14/2017
Evaluation lead agency: State

Evaluation date: 07/07/2015
Evaluation: FINANCIAL RECORD REVIEW
Area of violation: Not reported
Date achieved compliance: Not reported
Evaluation lead agency: State

Evaluation date: 10/16/2014
Evaluation: COMPLIANCE EVALUATION INSPECTION ON-SITE
Area of violation: Not reported
Date achieved compliance: Not reported
Evaluation lead agency: State

Evaluation date: 09/16/2014
Evaluation: COMPLIANCE EVALUATION INSPECTION ON-SITE
Area of violation: Generators - Pre-transport
Date achieved compliance: 10/16/2014
Evaluation lead agency: State

Evaluation date: 01/17/2013
Evaluation: FINANCIAL RECORD REVIEW
Area of violation: Not reported

Map ID
Direction
Distance
Elevation

MAP FINDINGS

Site

Database(s)

EDR ID Number
EPA ID Number

CENTRAL WIRE INC (Continued)

1000239144

Date achieved compliance: Not reported
Evaluation lead agency: State

Evaluation date: 10/29/2012
Evaluation: COMPLIANCE EVALUATION INSPECTION ON-SITE
Area of violation: Not reported
Date achieved compliance: Not reported
Evaluation lead agency: State

Evaluation date: 11/21/2011
Evaluation: COMPLIANCE EVALUATION INSPECTION ON-SITE
Area of violation: Not reported
Date achieved compliance: Not reported
Evaluation lead agency: State

Evaluation date: 01/20/2011
Evaluation: FINANCIAL RECORD REVIEW
Area of violation: Not reported
Date achieved compliance: Not reported
Evaluation lead agency: State

Evaluation date: 11/30/2010
Evaluation: COMPLIANCE EVALUATION INSPECTION ON-SITE
Area of violation: TSD - Container Use and Management
Date achieved compliance: 11/30/2010
Evaluation lead agency: State

Evaluation date: 04/22/2008
Evaluation: FINANCIAL RECORD REVIEW
Area of violation: Not reported
Date achieved compliance: Not reported
Evaluation lead agency: State

Evaluation date: 02/29/2008
Evaluation: COMPLIANCE EVALUATION INSPECTION ON-SITE
Area of violation: Not reported
Date achieved compliance: Not reported
Evaluation lead agency: State

Evaluation date: 06/18/2007
Evaluation: COMPLIANCE EVALUATION INSPECTION ON-SITE
Area of violation: Generators - General
Date achieved compliance: 07/18/2007
Evaluation lead agency: State

Evaluation date: 10/26/2006
Evaluation: COMPLIANCE EVALUATION INSPECTION ON-SITE
Area of violation: Not reported
Date achieved compliance: Not reported
Evaluation lead agency: State

Evaluation date: 10/24/2006
Evaluation: FINANCIAL RECORD REVIEW
Area of violation: Not reported
Date achieved compliance: Not reported
Evaluation lead agency: State

Map ID
Direction
Distance
Elevation

MAP FINDINGS

Site

Database(s)

EDR ID Number
EPA ID Number

CENTRAL WIRE INC (Continued)

1000239144

Evaluation date: 09/22/2006
Evaluation: FINANCIAL RECORD REVIEW
Area of violation: Not reported
Date achieved compliance: Not reported
Evaluation lead agency: EPA Contractor/Grantee

Evaluation date: 12/08/2005
Evaluation: FINANCIAL RECORD REVIEW
Area of violation: Not reported
Date achieved compliance: Not reported
Evaluation lead agency: State

Evaluation date: 11/16/2005
Evaluation: COMPLIANCE EVALUATION INSPECTION ON-SITE
Area of violation: TSD - Closure/Post-Closure
Date achieved compliance: 12/16/2005
Evaluation lead agency: State

Evaluation date: 07/27/2005
Evaluation: COMPLIANCE EVALUATION INSPECTION ON-SITE
Area of violation: Not reported
Date achieved compliance: Not reported
Evaluation lead agency: State Contractor/Grantee

Evaluation date: 05/16/2005
Evaluation: FINANCIAL RECORD REVIEW
Area of violation: Not reported
Date achieved compliance: Not reported
Evaluation lead agency: State

Evaluation date: 06/28/2004
Evaluation: COMPLIANCE EVALUATION INSPECTION ON-SITE
Area of violation: Generators - General
Date achieved compliance: 07/19/2004
Evaluation lead agency: State Contractor/Grantee

Evaluation date: 04/27/2004
Evaluation: COMPLIANCE EVALUATION INSPECTION ON-SITE
Area of violation: TSD - Closure/Post-Closure
Date achieved compliance: 05/27/2004
Evaluation lead agency: State

Evaluation date: 02/19/2004
Evaluation: COMPLIANCE EVALUATION INSPECTION ON-SITE
Area of violation: Not reported
Date achieved compliance: Not reported
Evaluation lead agency: State

Evaluation date: 02/17/2004
Evaluation: FINANCIAL RECORD REVIEW
Area of violation: Not reported
Date achieved compliance: Not reported
Evaluation lead agency: State

Evaluation date: 11/19/2002
Evaluation: FINANCIAL RECORD REVIEW
Area of violation: Not reported

Map ID
Direction
Distance
Elevation

MAP FINDINGS

Site

Database(s)

EDR ID Number
EPA ID Number

CENTRAL WIRE INC (Continued)

1000239144

Date achieved compliance: Not reported
Evaluation lead agency: State

Evaluation date: 10/29/2002
Evaluation: COMPLIANCE EVALUATION INSPECTION ON-SITE
Area of violation: Not reported
Date achieved compliance: Not reported
Evaluation lead agency: State

Evaluation date: 12/13/2001
Evaluation: COMPLIANCE EVALUATION INSPECTION ON-SITE
Area of violation: Not reported
Date achieved compliance: Not reported
Evaluation lead agency: State

Evaluation date: 11/16/2001
Evaluation: FINANCIAL RECORD REVIEW
Area of violation: Not reported
Date achieved compliance: Not reported
Evaluation lead agency: State

Evaluation date: 01/10/2001
Evaluation: COMPLIANCE EVALUATION INSPECTION ON-SITE
Area of violation: TSD - General Facility Standards
Date achieved compliance: 05/11/2001
Evaluation lead agency: State

Evaluation date: 01/10/2001
Evaluation: COMPLIANCE EVALUATION INSPECTION ON-SITE
Area of violation: TSD - Tank System Standards
Date achieved compliance: 05/11/2001
Evaluation lead agency: State

Evaluation date: 01/10/2001
Evaluation: FINANCIAL RECORD REVIEW
Area of violation: Not reported
Date achieved compliance: Not reported
Evaluation lead agency: State

Evaluation date: 01/10/2001
Evaluation: COMPLIANCE EVALUATION INSPECTION ON-SITE
Area of violation: TSD - Preparedness and Prevention
Date achieved compliance: 05/11/2001
Evaluation lead agency: State

Evaluation date: 02/24/1999
Evaluation: COMPLIANCE EVALUATION INSPECTION ON-SITE
Area of violation: Not reported
Date achieved compliance: Not reported
Evaluation lead agency: State

Evaluation date: 06/22/1998
Evaluation: COMPLIANCE EVALUATION INSPECTION ON-SITE
Area of violation: Not reported
Date achieved compliance: Not reported
Evaluation lead agency: State

Map ID
Direction
Distance
Elevation

MAP FINDINGS

Site

Database(s)

EDR ID Number
EPA ID Number

CENTRAL WIRE INC (Continued)

1000239144

Evaluation date: 02/21/1997
Evaluation: COMPLIANCE EVALUATION INSPECTION ON-SITE
Area of violation: LDR - General
Date achieved compliance: 03/07/1997
Evaluation lead agency: State

Evaluation date: 02/21/1997
Evaluation: COMPLIANCE EVALUATION INSPECTION ON-SITE
Area of violation: TSD - General
Date achieved compliance: 03/20/1997
Evaluation lead agency: State

Evaluation date: 02/21/1997
Evaluation: COMPLIANCE EVALUATION INSPECTION ON-SITE
Area of violation: TSD - General
Date achieved compliance: 03/07/1997
Evaluation lead agency: State

Evaluation date: 02/09/1996
Evaluation: COMPLIANCE EVALUATION INSPECTION ON-SITE
Area of violation: TSD - General
Date achieved compliance: 04/17/1996
Evaluation lead agency: State

Evaluation date: 02/09/1996
Evaluation: COMPLIANCE EVALUATION INSPECTION ON-SITE
Area of violation: TSD - General
Date achieved compliance: 03/07/1996
Evaluation lead agency: State

Evaluation date: 01/08/1996
Evaluation: OPERATION AND MAINTENANCE INSPECTION
Area of violation: Not reported
Date achieved compliance: Not reported
Evaluation lead agency: State

Evaluation date: 05/20/1994
Evaluation: COMPLIANCE EVALUATION INSPECTION ON-SITE
Area of violation: Generators - General
Date achieved compliance: 08/29/1994
Evaluation lead agency: State

Evaluation date: 05/20/1994
Evaluation: COMPLIANCE EVALUATION INSPECTION ON-SITE
Area of violation: TSD - General
Date achieved compliance: 08/29/1994
Evaluation lead agency: State

Evaluation date: 09/13/1993
Evaluation: NOT A SIGNIFICANT NON-COMPLIER
Area of violation: Not reported
Date achieved compliance: Not reported
Evaluation lead agency: State

Evaluation date: 07/23/1993
Evaluation: FINANCIAL RECORD REVIEW
Area of violation: Not reported

Map ID
Direction
Distance
Elevation

MAP FINDINGS

Site

Database(s)

EDR ID Number
EPA ID Number

CENTRAL WIRE INC (Continued)

1000239144

Date achieved compliance: Not reported
Evaluation lead agency: State

Evaluation date: 06/28/1993
Evaluation: COMPLIANCE EVALUATION INSPECTION ON-SITE
Area of violation: TSD - General
Date achieved compliance: 05/13/1994
Evaluation lead agency: State

Evaluation date: 06/28/1993
Evaluation: COMPLIANCE EVALUATION INSPECTION ON-SITE
Area of violation: Generators - General
Date achieved compliance: 05/13/1994
Evaluation lead agency: State

Evaluation date: 03/11/1993
Evaluation: CORRECTIVE ACTION COMPLIANCE EVALUATION
Area of violation: Not reported
Date achieved compliance: Not reported
Evaluation lead agency: EPA

Evaluation date: 04/27/1992
Evaluation: COMPLIANCE EVALUATION INSPECTION ON-SITE
Area of violation: Not reported
Date achieved compliance: Not reported
Evaluation lead agency: State

Evaluation date: 01/23/1992
Evaluation: SIGNIFICANT NON-COMPLIER
Area of violation: Not reported
Date achieved compliance: Not reported
Evaluation lead agency: State

Evaluation date: 10/21/1991
Evaluation: FINANCIAL RECORD REVIEW
Area of violation: TSD - Financial Requirements
Date achieved compliance: 10/21/1991
Evaluation lead agency: EPA Contractor/Grantee

Evaluation date: 10/07/1991
Evaluation: GROUNDWATER MONITORING EVALUATION
Area of violation: TSD IS-Ground-Water Monitoring
Date achieved compliance: 09/13/1993
Evaluation lead agency: State

Evaluation date: 03/04/1991
Evaluation: COMPLIANCE EVALUATION INSPECTION ON-SITE
Area of violation: TSD - General
Date achieved compliance: 09/18/1991
Evaluation lead agency: State

Evaluation date: 11/06/1989
Evaluation: FINANCIAL RECORD REVIEW
Area of violation: TSD - Financial Requirements
Date achieved compliance: 05/21/1990
Evaluation lead agency: State

Map ID
Direction
Distance
Elevation

MAP FINDINGS

Site

Database(s)

EDR ID Number
EPA ID Number

CENTRAL WIRE INC (Continued)

1000239144

Evaluation date: 10/26/1989
Evaluation: COMPLIANCE EVALUATION INSPECTION ON-SITE
Area of violation: TSD - General
Date achieved compliance: 01/03/1990
Evaluation lead agency: State

Evaluation date: 01/28/1989
Evaluation: COMPLIANCE EVALUATION INSPECTION ON-SITE
Area of violation: TSD - General
Date achieved compliance: 03/22/1989
Evaluation lead agency: State

Evaluation date: 12/28/1988
Evaluation: FINANCIAL RECORD REVIEW
Area of violation: TSD - Financial Requirements
Date achieved compliance: 09/13/1993
Evaluation lead agency: State

Evaluation date: 12/28/1988
Evaluation: COMPLIANCE EVALUATION INSPECTION ON-SITE
Area of violation: TSD - General
Date achieved compliance: 03/02/1989
Evaluation lead agency: State

Evaluation date: 12/01/1988
Evaluation: FINANCIAL RECORD REVIEW
Area of violation: TSD - Financial Requirements
Date achieved compliance: 05/21/1990
Evaluation lead agency: State

Evaluation date: 01/07/1988
Evaluation: COMPLIANCE EVALUATION INSPECTION ON-SITE
Area of violation: TSD - General
Date achieved compliance: 01/03/1990
Evaluation lead agency: State

Evaluation date: 02/24/1987
Evaluation: FINANCIAL RECORD REVIEW
Area of violation: TSD - Financial Requirements
Date achieved compliance: 09/13/1993
Evaluation lead agency: State

Evaluation date: 02/23/1987
Evaluation: NON-FINANCIAL RECORD REVIEW
Area of violation: TSD - General
Date achieved compliance: 01/03/1990
Evaluation lead agency: State

Evaluation date: 02/23/1987
Evaluation: COMPLIANCE EVALUATION INSPECTION ON-SITE
Area of violation: Not reported
Date achieved compliance: Not reported
Evaluation lead agency: State

Evaluation date: 09/30/1986
Evaluation: COMPLIANCE EVALUATION INSPECTION ON-SITE
Area of violation: Not reported

Map ID
Direction
Distance
Elevation

MAP FINDINGS

Site

Database(s)

EDR ID Number
EPA ID Number

CENTRAL WIRE INC (Continued)

1000239144

Date achieved compliance: Not reported
Evaluation lead agency: State

US INST CONTROL:

EPA ID: CAD059277137
Site ID: Not reported
Name: CENTRAL WIRE INC
Action Name: Not reported
Address: 2500 SOUTH A STREET
PERRIS, CA 92570-9317
EPA Region: 9
County: RIVERSIDE
Event Code: CA772ID
Inst. Control: Not reported
Actual Date: 01/09/1990
Comple. Date: 01/01/1900
Operable Unit: Not reported
Contaminated Media : Not reported
Contact Name : STEFANO PELLEGRINI
Contact Phone and Ext :951-657-2105
Event Code Description: INSTITUTIONAL CONTROLS ESTABLISHED-INFORMATIONAL DEVICE

SLIC REG 8:

Name: TECHALLOY
Address: 2500 A STREET
City: PERRIS
Type: Soil and Groundwater
Facility Status: 6
Staff: Dixie Lass, Tel 909-782-3295, LAND DISPOSAL
Substance: METALS,TDS
Lead Agency: U.S. Environmental Protection Agency
Location Code: Not reported
Thomas Bros Code: Not reported

HIST UST:

Name: TECHALLOY WESTERN, INC.
Address: 2500 "A" ST.
City,State,Zip: PERRIS, CA 92370
File Number: Not reported
URL: Not reported
Region: STATE
Facility ID: 00000049274
Facility Type: Other
Other Type: WIRE REDRAWING
Contact Name: KEN GOLD
Telephone: 7146572105
Owner Name: TECHALLOY WESTERN, INC.
Owner Address: 2500 "A" ST.
Owner City,St,Zip: PERRIS, CA 92370
Total Tanks: 0001
Tank Num: 001
Container Num: 027586
Year Installed: Not reported
Tank Capacity: 00001000
Tank Used for: PRODUCT
Type of Fuel: REGULAR

Map ID
Direction
Distance
Elevation

MAP FINDINGS

Site

Database(s)

EDR ID Number
EPA ID Number

CENTRAL WIRE INC (Continued)

1000239144

Container Construction Thickness: Not reported
Leak Detection: Pressure Test

DEED:

Name: TECHALLOY BRINE FAC
Address: 2500 A STREET
City,State,Zip: PERRIS, CA 92570
Envirostor ID: L10008950711
Area: Not reported
Sub Area: Not reported
Site Type: LANDFILL
Status: COMPLETED - CASE CLOSED
Agency: SWRCB
Covenant Uploaded: Y
Deed Date(s): 01/08/1990
File Name: Geotracker Land Use/Deed Restrictions

LDS:

Name: TECHALLOY BRINE FAC
Address: 2500 A STREET
City,State,Zip: PERRIS, CA 92570

Global Id: L10008950711
Latitude: 33.75148
Longitude: -117.2374
Case Type: Land Disposal Site
Status: Completed - Case Closed
Status Date: 12/06/2013
Lead Agency: DEPARTMENT OF TOXIC SUBSTANCES CONTROL
Caseworker: Not reported
Local Agency: Not reported
RB Case Number: Not reported
LOC Case Number: 80001433
File Location: DTSC
Potential Media Affect: Not reported
EDR Link ID: L10008950711
Potential Contaminants of Concern: Not reported
Site History:

Techalloy Company, Inc. operates a steel wire manufacturing facility in Perris, CA. From 1966 to 1979, Techalloy discharged acidic hazardous wastes (containing high levels of chromium, nickel, fluoride, copper, and nitrate) to three lined surface impoundments at the site under Board Order No. 88-66 and Resolution No. 66-38. In Oct. 1984, during removal of residual solid wastes from the impoundments, the liner puncture was discovered. Subsurface investigations (13 soil boreholes and 23 monitoring wells) performed in 1985 and 1986. These investigations concluded that groundwater contamination by total dissolved solids and heavy metals. Additional groundwater monitoring wells installed in June 1990 to investigate the extent of contaminant plumes. The site closure plan was approved by the Regional Board, State Dept. of Toxic Substances Control (DTSC), and the USEPA. The installation of a low permeability closure cap over the three surface impoundments completed in July 1989. The Regional Board issued Order No. 90-145 for post-closure groundwater monitoring at the site on October 9, 1990. Since this is a hazardous waste facility, DTSC is the lead agency for site closure and groundwater monitoring program for the site. The Regional Board

Map ID
Direction
Distance
Elevation

MAP FINDINGS

Site

Database(s)

EDR ID Number
EPA ID Number

CENTRAL WIRE INC (Continued)

1000239144

issued Order No. 90-145 for post-closure groundwater monitoring at the site on October 9, 1990. Since this is a hazardous waste facility, DTSC is the lead agency for site closure and groundwater monitoring program for the site. In May 1996, DTSC issued a hazardous waste post-closure facility permit for this facility. The Regional Board is a responsible agency (but a lead agency in enforcing the requirements in Order No. 90-145) and requests that a copy of the groundwater monitoring report be submitted as well. Techalloy is conducting post-closure groundwater monitoring and cap inspection and maintenance as directed by DTSC under a Post-closure Facility Permit (EnviroStor ID 80001433). The Regional Board rescinded Order No. 90-145 on December 6, 2013. Go to Techalloy (Global ID# SLT8R1924097) in Geotracker to view groundwater monitoring reports. Also, go to DTSC's EnviroStor database to access all technical reports (post-closure facility permit, land use covenant, monitoring reports, etc.) for Techalloy (EnviroStar ID # 80001433, Facility EPA ID# CAD059277137).

[Click here to access the California GeoTracker records for this facility:](#)

US FIN ASSUR:

EPA ID: CAD059277137
County: Not reported
Mechanism type: X
Mechanism Type Description: STANDBY TRUST FUND
Cost estimate: 1668000
Face value: 0
Effective date: 2011-06-06 00:00:00
Provider: THE BANK NEW YORK MELLON
EPA region: 9

EPA ID: CAD059277137
County: Not reported
Mechanism type: L
Mechanism Type Description: LETTER OF CREDIT
Cost estimate: 1668000
Face value: 1924825
Effective date: 2011-05-18 00:00:00
Provider: ROYAL BANK OF CANADA
EPA region: 9

EPA ID: CAD059277137
County: Not reported
Mechanism type: X
Mechanism Type Description: STANDBY TRUST FUND
Cost estimate: 256825
Face value: 0
Effective date: 2011-06-06 00:00:00
Provider: THE BANK NEW YORK MELLON
EPA region: 9

EPA ID: CAD059277137
County: Not reported
Mechanism type: L
Mechanism Type Description: LETTER OF CREDIT
Cost estimate: 256825

Map ID
Direction
Distance
Elevation

MAP FINDINGS

Site

Database(s)

EDR ID Number
EPA ID Number

CENTRAL WIRE INC (Continued)

1000239144

Face value: 1924825
Effective date: 2011-05-18 00:00:00
Provider: ROYAL BANK OF CANADA
EPA region: 9

EPA ID: CAD059277137
County: Not reported
Mechanism type: L
Mechanism Type Description: LETTER OF CREDIT
Cost estimate: 1703028
Face value: 2000000
Effective date: 2015-06-24 00:00:00
Provider: HSBC BANK USA, N.A.
EPA region: 9

EPA ID: CAD059277137
County: Not reported
Mechanism type: X
Mechanism Type Description: STANDBY TRUST FUND
Cost estimate: 1703028
Face value: 0
Effective date: 2015-06-24 00:00:00
Provider: HSBC BANK USA, N.A.
EPA region: 9

2020 COR ACTION:

EPA ID: CAD059277137
Region: 9
Action: Remedy Construction

NPDES:

Name: TECHALLOY CO INC
Address: 2500 S A ST
City,State,Zip: PERRIS, CA 92570
Facility Status: Not reported
NPDES Number: Not reported
Region: Not reported
Agency Number: Not reported
Regulatory Measure ID: Not reported
Place ID: Not reported
Order Number: Not reported
WDID: 8 33I000148
Regulatory Measure Type: Industrial
Program Type: Not reported
Adoption Date Of Regulatory Measure: Not reported
Effective Date Of Regulatory Measure: Not reported
Termination Date Of Regulatory Measure: Not reported
Expiration Date Of Regulatory Measure: Not reported
Discharge Address: Not reported
Discharge Name: Not reported
Discharge City: Not reported
Discharge State: Not reported
Discharge Zip: Not reported
Status: Active
Status Date: 02/24/1992
Operator Name: Central Wire Inc

Map ID
Direction
Distance
Elevation

MAP FINDINGS

Site

Database(s)

EDR ID Number
EPA ID Number

CENTRAL WIRE INC (Continued)

1000239144

Operator Address: 2500 S A ST
Operator City: Perris
Operator State: California
Operator Zip: 92570

NPDES as of 03/2018:

NPDES Number: CAS000001
Status: Active
Agency Number: 0
Region: 8
Regulatory Measure ID: 210657
Order Number: 97-03-DWQ
Regulatory Measure Type: Enrollee
Place ID: Not reported
WDID: 8 33I000148
Program Type: Industrial
Adoption Date Of Regulatory Measure: Not reported
Effective Date Of Regulatory Measure: 02/24/1992
Expiration Date Of Regulatory Measure: Not reported
Termination Date Of Regulatory Measure: Not reported
Discharge Name: Central Wire Inc
Discharge Address: 2500 S A ST
Discharge City: Perris
Discharge State: California
Discharge Zip: 92570
Received Date: Not reported
Processed Date: Not reported
Status: Not reported
Status Date: Not reported
Place Size: Not reported
Place Size Unit: Not reported
Contact: Not reported
Contact Title: Not reported
Contact Phone: Not reported
Contact Phone Ext: Not reported
Contact Email: Not reported
Operator Name: Not reported
Operator Address: Not reported
Operator City: Not reported
Operator State: Not reported
Operator Zip: Not reported
Operator Contact: Not reported
Operator Contact Title: Not reported
Operator Contact Phone: Not reported
Operator Contact Phone Ext: Not reported
Operator Contact Email: Not reported
Operator Type: Not reported
Developer: Not reported
Developer Address: Not reported
Developer City: Not reported
Developer State: Not reported
Developer Zip: Not reported
Developer Contact: Not reported
Developer Contact Title: Not reported
Constype Linear Utility Ind: Not reported
Emergency Phone: Not reported
Emergency Phone Ext: Not reported
Constype Above Ground Ind: Not reported

Map ID
Direction
Distance
Elevation

MAP FINDINGS

Site

Database(s)

EDR ID Number
EPA ID Number

CENTRAL WIRE INC (Continued)

1000239144

Constype Below Ground Ind:	Not reported
Constype Cable Line Ind:	Not reported
Constype Comm Line Ind:	Not reported
Constype Commercial Ind:	Not reported
Constype Electrical Line Ind:	Not reported
Constype Gas Line Ind:	Not reported
Constype Industrial Ind:	Not reported
Constype Other Description:	Not reported
Constype Other Ind:	Not reported
Constype Recons Ind:	Not reported
Constype Residential Ind:	Not reported
Constype Transport Ind:	Not reported
Constype Utility Description:	Not reported
Constype Utility Ind:	Not reported
Constype Water Sewer Ind:	Not reported
Dir Discharge Uswater Ind:	Not reported
Receiving Water Name:	Not reported
Certifier:	Not reported
Certifier Title:	Not reported
Certification Date:	Not reported
Primary Sic:	Not reported
Secondary Sic:	Not reported
Tertiary Sic:	Not reported
NPDES Number:	Not reported
Status:	Not reported
Agency Number:	Not reported
Region:	8
Regulatory Measure ID:	210657
Order Number:	Not reported
Regulatory Measure Type:	Industrial
Place ID:	Not reported
WDID:	8 331000148
Program Type:	Not reported
Adoption Date Of Regulatory Measure:	Not reported
Effective Date Of Regulatory Measure:	Not reported
Expiration Date Of Regulatory Measure:	Not reported
Termination Date Of Regulatory Measure:	Not reported
Discharge Name:	Not reported
Discharge Address:	Not reported
Discharge City:	Not reported
Discharge State:	Not reported
Discharge Zip:	Not reported
Received Date:	05/09/2008
Processed Date:	02/24/1992
Status:	Active
Status Date:	02/24/1992
Place Size:	20
Place Size Unit:	Acres
Contact:	George Wood
Contact Title:	Not reported
Contact Phone:	951-657-2105
Contact Phone Ext:	Not reported
Contact Email:	gwood@centralwire.com
Operator Name:	Central Wire Inc
Operator Address:	2500 S A ST
Operator City:	Perris

Map ID
Direction
Distance
Elevation

MAP FINDINGS

Site

Database(s)

EDR ID Number
EPA ID Number

CENTRAL WIRE INC (Continued)

1000239144

Operator State: California
Operator Zip: 92570
Operator Contact: George Wood
Operator Contact Title: Not reported
Operator Contact Phone: 951-657-2105
Operator Contact Phone Ext: Not reported
Operator Contact Email: gwood@centralwire.com
Operator Type: Other
Developer: Not reported
Developer Address: Not reported
Developer City: Not reported
Developer State: California
Developer Zip: Not reported
Developer Contact: Not reported
Developer Contact Title: Not reported
Constype Linear Utility Ind: Not reported
Emergency Phone: Not reported
Emergency Phone Ext: Not reported
Constype Above Ground Ind: Not reported
Constype Below Ground Ind: Not reported
Constype Cable Line Ind: Not reported
Constype Comm Line Ind: Not reported
Constype Commercial Ind: Not reported
Constype Electrical Line Ind: Not reported
Constype Gas Line Ind: Not reported
Constype Industrial Ind: Not reported
Constype Other Description: Not reported
Constype Other Ind: Not reported
Constype Recons Ind: Not reported
Constype Residential Ind: Not reported
Constype Transport Ind: Not reported
Constype Utility Description: Not reported
Constype Utility Ind: Not reported
Constype Water Sewer Ind: Not reported
Dir Discharge Uswater Ind: N
Receiving Water Name: San Jacinto River
Certifier: George Wood
Certifier Title: Operations Manager
Certification Date: 17-JUN-15
Primary Sic: 3315-Steel Wiredrawing and Steel Nails and Spikes
Secondary Sic: Not reported
Tertiary Sic: Not reported

Name: TECHALLOY CO INC
Address: 2500 S A ST
City,State,Zip: PERRIS, CA 92570
Facility Status: Active
NPDES Number: CAS000001
Region: 8
Agency Number: 0
Regulatory Measure ID: 210657
Place ID: Not reported
Order Number: 97-03-DWQ
WDID: 8 33I000148
Regulatory Measure Type: Enrollee
Program Type: Industrial

Map ID
Direction
Distance
Elevation

MAP FINDINGS

Site

Database(s)

EDR ID Number
EPA ID Number

CENTRAL WIRE INC (Continued)

1000239144

Adoption Date Of Regulatory Measure: Not reported
Effective Date Of Regulatory Measure: 02/24/1992
Termination Date Of Regulatory Measure: Not reported
Expiration Date Of Regulatory Measure: Not reported
Discharge Address: 2500 S A ST
Discharge Name: Central Wire Inc
Discharge City: Perris
Discharge State: California
Discharge Zip: 92570
Status: Not reported
Status Date: Not reported
Operator Name: Not reported
Operator Address: Not reported
Operator City: Not reported
Operator State: Not reported
Operator Zip: Not reported

NPDES as of 03/2018:

NPDES Number: CAS000001
Status: Active
Agency Number: 0
Region: 8
Regulatory Measure ID: 210657
Order Number: 97-03-DWQ
Regulatory Measure Type: Enrollee
Place ID: Not reported
WDID: 8 33I000148
Program Type: Industrial
Adoption Date Of Regulatory Measure: Not reported
Effective Date Of Regulatory Measure: 02/24/1992
Expiration Date Of Regulatory Measure: Not reported
Termination Date Of Regulatory Measure: Not reported
Discharge Name: Central Wire Inc
Discharge Address: 2500 S A ST
Discharge City: Perris
Discharge State: California
Discharge Zip: 92570
Received Date: Not reported
Processed Date: Not reported
Status: Not reported
Status Date: Not reported
Place Size: Not reported
Place Size Unit: Not reported
Contact: Not reported
Contact Title: Not reported
Contact Phone: Not reported
Contact Phone Ext: Not reported
Contact Email: Not reported
Operator Name: Not reported
Operator Address: Not reported
Operator City: Not reported
Operator State: Not reported
Operator Zip: Not reported
Operator Contact: Not reported
Operator Contact Title: Not reported
Operator Contact Phone: Not reported
Operator Contact Phone Ext: Not reported
Operator Contact Email: Not reported

Map ID
Direction
Distance
Elevation

MAP FINDINGS

Site

Database(s)

EDR ID Number
EPA ID Number

CENTRAL WIRE INC (Continued)

1000239144

Operator Type:	Not reported
Developer:	Not reported
Developer Address:	Not reported
Developer City:	Not reported
Developer State:	Not reported
Developer Zip:	Not reported
Developer Contact:	Not reported
Developer Contact Title:	Not reported
Constype Linear Utility Ind:	Not reported
Emergency Phone:	Not reported
Emergency Phone Ext:	Not reported
Constype Above Ground Ind:	Not reported
Constype Below Ground Ind:	Not reported
Constype Cable Line Ind:	Not reported
Constype Comm Line Ind:	Not reported
Constype Commercial Ind:	Not reported
Constype Electrical Line Ind:	Not reported
Constype Gas Line Ind:	Not reported
Constype Industrial Ind:	Not reported
Constype Other Description:	Not reported
Constype Other Ind:	Not reported
Constype Recons Ind:	Not reported
Constype Residential Ind:	Not reported
Constype Transport Ind:	Not reported
Constype Utility Description:	Not reported
Constype Utility Ind:	Not reported
Constype Water Sewer Ind:	Not reported
Dir Discharge Uswater Ind:	Not reported
Receiving Water Name:	Not reported
Certifier:	Not reported
Certifier Title:	Not reported
Certification Date:	Not reported
Primary Sic:	Not reported
Secondary Sic:	Not reported
Tertiary Sic:	Not reported
NPDES Number:	Not reported
Status:	Not reported
Agency Number:	Not reported
Region:	8
Regulatory Measure ID:	210657
Order Number:	Not reported
Regulatory Measure Type:	Industrial
Place ID:	Not reported
WDID:	8 331000148
Program Type:	Not reported
Adoption Date Of Regulatory Measure:	Not reported
Effective Date Of Regulatory Measure:	Not reported
Expiration Date Of Regulatory Measure:	Not reported
Termination Date Of Regulatory Measure:	Not reported
Discharge Name:	Not reported
Discharge Address:	Not reported
Discharge City:	Not reported
Discharge State:	Not reported
Discharge Zip:	Not reported
Received Date:	05/09/2008
Processed Date:	02/24/1992

Map ID
Direction
Distance
Elevation

MAP FINDINGS

Site

Database(s)

EDR ID Number
EPA ID Number

CENTRAL WIRE INC (Continued)

1000239144

Status:	Active
Status Date:	02/24/1992
Place Size:	20
Place Size Unit:	Acres
Contact:	George Wood
Contact Title:	Not reported
Contact Phone:	951-657-2105
Contact Phone Ext:	Not reported
Contact Email:	gwood@centralwire.com
Operator Name:	Central Wire Inc
Operator Address:	2500 S A ST
Operator City:	Perris
Operator State:	California
Operator Zip:	92570
Operator Contact:	George Wood
Operator Contact Title:	Not reported
Operator Contact Phone:	951-657-2105
Operator Contact Phone Ext:	Not reported
Operator Contact Email:	gwood@centralwire.com
Operator Type:	Other
Developer:	Not reported
Developer Address:	Not reported
Developer City:	Not reported
Developer State:	California
Developer Zip:	Not reported
Developer Contact:	Not reported
Developer Contact Title:	Not reported
Constype Linear Utility Ind:	Not reported
Emergency Phone:	Not reported
Emergency Phone Ext:	Not reported
Constype Above Ground Ind:	Not reported
Constype Below Ground Ind:	Not reported
Constype Cable Line Ind:	Not reported
Constype Comm Line Ind:	Not reported
Constype Commercial Ind:	Not reported
Constype Electrical Line Ind:	Not reported
Constype Gas Line Ind:	Not reported
Constype Industrial Ind:	Not reported
Constype Other Description:	Not reported
Constype Other Ind:	Not reported
Constype Recons Ind:	Not reported
Constype Residential Ind:	Not reported
Constype Transport Ind:	Not reported
Constype Utility Description:	Not reported
Constype Utility Ind:	Not reported
Constype Water Sewer Ind:	Not reported
Dir Discharge Uswater Ind:	N
Receiving Water Name:	San Jacinto River
Certifier:	George Wood
Certifier Title:	Operations Manager
Certification Date:	17-JUN-15
Primary Sic:	3315-Steel Wiredrawing and Steel Nails and Spikes
Secondary Sic:	Not reported
Tertiary Sic:	Not reported

Map ID
Direction
Distance
Elevation

MAP FINDINGS

Site

Database(s)

EDR ID Number
EPA ID Number

CENTRAL WIRE INC (Continued)

1000239144

WDS:

Name: BRINE FACPERRIS
Address: 2500 A ST
City: PERRIS
Facility ID: Santa Ana River 332024001
Facility Type: Industrial - Facility that treats and/or disposes of liquid or semisolid wastes from any servicing, producing, manufacturing or processing operation of whatever nature, including mining, gravel washing, geothermal operations, air conditioning, ship building and repairing, oil production, storage and disposal operations, water pumping.
Facility Status: Active - Any facility with a continuous or seasonal discharge that is under Waste Discharge Requirements.
NPDES Number: Not reported
Subregion: 8
Facility Telephone: Not reported
Facility Contact: KEN GOLD
Agency Name: TECHALLOY COMPANY INC.
Agency Address: 2500 A STREET
Agency City,St,Zip: PERRIS 92570
Agency Contact: KEN GOLD
Agency Telephone: 9096572105
Agency Type: Private
SIC Code: 3351
SIC Code 2: Not reported
Primary Waste Type: Hazardous/Influent or Solid Wastes that contain toxic, corrosive, ignitable or reactive substances and must be managed according to applicable DOHS standards.
Primary Waste: PROCES
Waste Type2: Not reported
Waste2: Process Waste (Waste produced as part of the industrial/manufacturing process)
Primary Waste Type: Hazardous/Influent or Solid Wastes that contain toxic, corrosive, ignitable or reactive substances and must be managed according to applicable DOHS standards.
Secondary Waste: Not reported
Secondary Waste Type: Not reported
Design Flow: 0
Baseline Flow: 0
Reclamation: No reclamation requirements associated with this facility.
POTW: The facility is not a POTW.
Treat To Water: Minor Threat to Water Quality. A violation of a regional board order should cause a relatively minor impairment of beneficial uses compared to a major or minor threat. Not: All nurds without a TTWQ will be considered a minor threat to water quality unless coded at a higher Level. A Zero (0) may be used to code those NURDS that are found to represent no threat to water quality.
Complexity: Category B - Any facility having a physical, chemical, or biological waste treatment system (except for septic systems with subsurface disposal), or any Class II or III disposal site, or facilities without treatment systems that are complex, such as marinas with petroleum products, solid wastes, and sewage pump out facilities.

CIWQS:

Name: TECHALLOY CO INC
Address: 2500 S A ST

Map ID
Direction
Distance
Elevation

MAP FINDINGS

Site

Database(s)

EDR ID Number
EPA ID Number

CENTRAL WIRE INC (Continued)

1000239144

City,State,Zip: PERRIS, CA 92570
Agency: Central Wire Inc
Agency Address: 2500 S A ST, Perris, CA 92570
Place/Project Type: Industrial - Steel Wiredrawing and Steel Nails and Spikes
SIC/NAICS: 3315
Region: 8
Program: INDSTW
Regulatory Measure Status: Active
Regulatory Measure Type: Storm water industrial
Order Number: 2014-0057-DWQ
WDID: 8 33I000148
NPDES Number: CAS000001
Adoption Date: Not reported
Effective Date: 02/24/1992
Termination Date: Not reported
Expiration/Review Date: Not reported
Design Flow: Not reported
Major/Minor: Not reported
Complexity: Not reported
TTWQ: Not reported
Enforcement Actions within 5 years: 0
Violations within 5 years: 0
Latitude: 33.75269
Longitude: -117.23528

CERS:

Name: TECHALLOY
Address: 2500 A STREET
City,State,Zip: PERRIS, CA
Site ID: 232865
CERS ID: 33340012
CERS Description: State Response

Affiliation:

Affiliation Type Desc: Regional Board Caseworker
Entity Name: JOANNE LEE - SANTA ANA RWQCB (REGION 8)
Entity Title: Not reported
Affiliation Address: 3737 MAIN STREET, SUITE 500
Affiliation City: RIVERSIDE
Affiliation State: CA
Affiliation Country: Not reported
Affiliation Zip: Not reported
Affiliation Phone: Not reported

Affiliation Type Desc: Supervisor
Entity Name: Referred - Not Assigned
Entity Title: Not reported
Affiliation Address: Not reported
Affiliation City: Not reported
Affiliation State: Not reported
Affiliation Country: Not reported
Affiliation Zip: Not reported
Affiliation Phone: Not reported

Name: TECHALLOY BRINE FAC
Address: 2500 A STREET

Map ID
Direction
Distance
Elevation

MAP FINDINGS

Site

Database(s)

EDR ID Number
EPA ID Number

CENTRAL WIRE INC (Continued)

1000239144

City,State,Zip: PERRIS, CA 92570
Site ID: 213368
CERS ID: L10008950711
CERS Description: Land Disposal Site

Affiliation:

Affiliation Type Desc: Regional Board Caseworker
Entity Name: JOANNE LEE - SANTA ANA RWQCB (REGION 8)
Entity Title: Not reported
Affiliation Address: 3737 MAIN STREET, SUITE 500
Affiliation City: RIVERSIDE
Affiliation State: CA
Affiliation Country: Not reported
Affiliation Zip: Not reported
Affiliation Phone: Not reported

Name: TECHALLOY CO INC
Address: 2500 S A ST
City,State,Zip: PERRIS, CA 92570
Site ID: 497870
CERS ID: 258839
CERS Description: Industrial Facility Storm Water

Evaluation:

Eval General Type: Compliance Evaluation Inspection
Eval Date: 04-07-2016
Violations Found: No
Eval Type: Industrial Storm Water Compliance Evaluation
Eval Notes: The facility SWPPP, Monitoring Plan, and sampling results were available for review on-site. Raw material and finished products were stored in-door. Mr. George explained that a drainage culvert receives storm water from the north eastern side of the property and discharge onto vacant land on southern periphery of the property through subsurface drainage system. Storm water from rest of the property discharges toward the same vacant land through sheet flow. The facility recently changed a name from Techalloy Co. Inc to Central Wire. The discharger was advised to submit change of information if there is no change in the ownership of the business. During inspection discharger was also informed to look into exceedances of certain pollutants and improve BMPs at the site.
Eval Division: Water Boards
Eval Program: INDSTW
Eval Source: SMARTS

Affiliation:

Affiliation Type Desc: Owner/Operator
Entity Name: Central Wire Inc
Entity Title: Operator
Affiliation Address: 2500 S A ST
Affiliation City: Perris
Affiliation State: CA
Affiliation Country: Not reported
Affiliation Zip: 92570
Affiliation Phone: Not reported

Name: TECHALLOY

Map ID
 Direction
 Distance
 Elevation

MAP FINDINGS

Site

Database(s)

EDR ID Number
 EPA ID Number

CENTRAL WIRE INC (Continued)

1000239144

Address: 2500 A STREET
 City,State,Zip: PERRIS, CA
 Site ID: 232865
 CERS ID: SLT8R1924097
 CERS Description: Cleanup Program Site

Affiliation:
 Affiliation Type Desc: Regional Board Caseworker
 Entity Name: JOANNE LEE - SANTA ANA RWQCB (REGION 8)
 Entity Title: Not reported
 Affiliation Address: 3737 MAIN STREET, SUITE 500
 Affiliation City: RIVERSIDE
 Affiliation State: CA
 Affiliation Country: Not reported
 Affiliation Zip: Not reported
 Affiliation Phone: Not reported

Affiliation Type Desc: Supervisor
 Entity Name: Referred - Not Assigned
 Entity Title: Not reported
 Affiliation Address: Not reported
 Affiliation City: Not reported
 Affiliation State: Not reported
 Affiliation Country: Not reported
 Affiliation Zip: Not reported
 Affiliation Phone: Not reported

F26
SSW
1/2-1
0.995 mi.
5254 ft.
Relative:
Lower
Actual:
1432 ft.

BRINE PONDS
2500 A
PERRIS, CA 92570
Site 2 of 3 in cluster F

RESPONSE **S109287100**
ENVIROSTOR **N/A**
CPS-SLIC
DEED
ENF
ICE
HWP
CIWQS
CERS

RESPONSE:
 Name: TECHALLOY
 Address: 2500 A STREET
 City,State,Zip: PERRIS, CA 92370
 Facility ID: 33340012
 Site Type: State Response
 Site Type Detail: State Response or NPL
 Acres: Not reported
 National Priorities List: NO
 Cleanup Oversight Agencies: NONE SPECIFIED
 Lead Agency Description: Not reported
 Project Manager: Not reported
 Supervisor: Referred - Not Assigned
 Division Branch: Cleanup Cypress
 Site Code: 400254
 Site Mgmt. Req.: NONE SPECIFIED
 Assembly: Not reported
 Senate: Not reported
 Special Program Status: Not reported
 Status: Refer: RCRA

Map ID
Direction
Distance
Elevation

MAP FINDINGS

Site

Database(s)

EDR ID Number
EPA ID Number

BRINE PONDS (Continued)

S109287100

Status Date: 01/01/1982
Restricted Use: NO
Funding: Responsible Party
Latitude: 33.75146
Longitude: -117.2377
APN: NONE SPECIFIED
Past Use: NONE SPECIFIED
Potential COC : * UNSPECIFIED SLUDGE WASTE * OTHER PESTICIDE CONTAINERS, 30 GALLONS
OR MORE
Confirmed COC: NONE SPECIFIED
Potential Description: NONE SPECIFIED
Alias Name: TECHALLOY WESTERN INC.
Alias Type: Alternate Name
Alias Name: CAD059277137
Alias Type: EPA Identification Number
Alias Name: 110000479688
Alias Type: EPA (FRS #)
Alias Name: 400254
Alias Type: Project Code (Site Code)
Alias Name: 33340012
Alias Type: Envirostor ID Number

Completed Info:

Completed Area Name: PROJECT WIDE
Completed Sub Area Name: Not reported
Completed Document Type: Site Screening
Completed Date: 03/11/1987
Comments: Site Screening Done.

Completed Area Name: PROJECT WIDE
Completed Sub Area Name: Not reported
Completed Document Type: * Discovery
Completed Date: 04/25/1983
Comments: Facility identified from DMI file listing.

Completed Area Name: PROJECT WIDE
Completed Sub Area Name: Not reported
Completed Document Type: Certification
Completed Date: 01/01/1982
Comments: Not reported

Future Area Name: Not reported
Future Sub Area Name: Not reported
Future Document Type: Not reported
Future Due Date: Not reported
Schedule Area Name: Not reported
Schedule Sub Area Name: Not reported
Schedule Document Type: Not reported
Schedule Due Date: Not reported
Schedule Revised Date: Not reported

ENVIROSTOR:

Name: TECHALLOY
Address: 2500 A STREET
City,State,Zip: PERRIS, CA 92370
Facility ID: 33340012
Status: Refer: RCRA

Map ID
Direction
Distance
Elevation

MAP FINDINGS

Site

Database(s)

EDR ID Number
EPA ID Number

BRINE PONDS (Continued)

S109287100

Status Date: 01/01/1982
Site Code: 400254
Site Type: State Response
Site Type Detailed: State Response or NPL
Acres: Not reported
NPL: NO
Regulatory Agencies: NONE SPECIFIED
Lead Agency: NONE SPECIFIED
Program Manager: Not reported
Supervisor: Referred - Not Assigned
Division Branch: Cleanup Cypress
Assembly: Not reported
Senate: Not reported
Special Program: Not reported
Restricted Use: NO
Site Mgmt Req: NONE SPECIFIED
Funding: Responsible Party
Latitude: 33.75146
Longitude: -117.2377
APN: NONE SPECIFIED
Past Use: NONE SPECIFIED
Potential COC: * UNSPECIFIED SLUDGE WASTE * OTHER PESTICIDE CONTAINERS, 30 GALLONS OR MORE
Confirmed COC: NONE SPECIFIED
Potential Description: NONE SPECIFIED
Alias Name: TECHALLOY WESTERN INC.
Alias Type: Alternate Name
Alias Name: CAD059277137
Alias Type: EPA Identification Number
Alias Name: 110000479688
Alias Type: EPA (FRS #)
Alias Name: 400254
Alias Type: Project Code (Site Code)
Alias Name: 33340012
Alias Type: Envirostor ID Number
Completed Info:
Completed Area Name: PROJECT WIDE
Completed Sub Area Name: Not reported
Completed Document Type: Site Screening
Completed Date: 03/11/1987
Comments: Site Screening Done.
Completed Area Name: PROJECT WIDE
Completed Sub Area Name: Not reported
Completed Document Type: * Discovery
Completed Date: 04/25/1983
Comments: Facility identified from DMI file listing.
Completed Area Name: PROJECT WIDE
Completed Sub Area Name: Not reported
Completed Document Type: Certification
Completed Date: 01/01/1982
Comments: Not reported
Future Area Name: Not reported
Future Sub Area Name: Not reported
Future Document Type: Not reported

Map ID
Direction
Distance
Elevation

MAP FINDINGS

Site

Database(s)

EDR ID Number
EPA ID Number

BRINE PONDS (Continued)

S109287100

Future Due Date: Not reported
Schedule Area Name: Not reported
Schedule Sub Area Name: Not reported
Schedule Document Type: Not reported
Schedule Due Date: Not reported
Schedule Revised Date: Not reported

Name: CENTRAL WIRE INCORPORATED
Address: 2500 SOUTH A ST
City,State,Zip: PERRIS, CA 925709317
Facility ID: 80001433
Status: Active
Status Date: 01/01/2008
Site Code: 400254
Site Type: Corrective Action
Site Type Detailed: Corrective Action
Acres: 0
NPL: NO
Regulatory Agencies: SMBRP
Lead Agency: WM
Program Manager: Peter Bailey
Supervisor: Richard Hume
Division Branch: Office of Permitting
Assembly: 61
Senate: 31
Special Program: Not reported
Restricted Use: YES
Site Mgmt Req: NONE SPECIFIED
Funding: Not reported
Latitude: 33.75146
Longitude: -117.2377
APN: NONE SPECIFIED
Past Use: NONE SPECIFIED
Potential COC: NONE SPECIFIED
Confirmed COC: NONE SPECIFIED
Potential Description: NONE SPECIFIED
Alias Name: Techalloy Co Inc
Alias Type: Alternate Name
Alias Name: CAD059277137
Alias Type: EPA Identification Number
Alias Name: 400254
Alias Type: Project Code (Site Code)
Alias Name: 33340012
Alias Type: Envirostor ID Number
Alias Name: 80001433
Alias Type: Envirostor ID Number

Completed Info:

Completed Area Name: PROJECT WIDE
Completed Sub Area Name: Not reported
Completed Document Type: Interim Measures Questionnaire
Completed Date: 11/26/1991
Comments: Not reported

Completed Area Name: PROJECT WIDE
Completed Sub Area Name: Not reported
Completed Document Type: RCRA Facility Assessment Report
Completed Date: 09/10/1986

Map ID
Direction
Distance
Elevation

MAP FINDINGS

Site

Database(s)

EDR ID Number
EPA ID Number

BRINE PONDS (Continued)

S109287100

Comments: Not reported

Completed Area Name: PROJECT WIDE
Completed Sub Area Name: Not reported
Completed Document Type: Land Use Restriction
Completed Date: 01/09/1990
Comments: Not reported

Completed Area Name: PROJECT WIDE
Completed Sub Area Name: Not reported
Completed Document Type: Consent Decree
Completed Date: 12/27/1988
Comments: Not reported

Completed Area Name: PROJECT WIDE
Completed Sub Area Name: Not reported
Completed Document Type: Remedy Selection and Statement of Basis
Completed Date: 05/10/1995
Comments: Confirmed by Final Statement of Basis.

Completed Area Name: PROJECT WIDE
Completed Sub Area Name: Not reported
Completed Document Type: Groundwater Migration Controlled
Completed Date: 06/07/2000
Comments: Not reported

Completed Area Name: PROJECT WIDE
Completed Sub Area Name: Not reported
Completed Document Type: Human Exposure Controlled
Completed Date: 05/25/2000
Comments: Not reported

Completed Area Name: PROJECT WIDE
Completed Sub Area Name: Not reported
Completed Document Type: * Remedy Selected
Completed Date: 05/10/1995
Comments: Not reported

Completed Area Name: PROJECT WIDE
Completed Sub Area Name: Not reported
Completed Document Type: Remedy Construction Complete
Completed Date: 02/29/2008
Comments: Not reported

Completed Area Name: PROJECT WIDE
Completed Sub Area Name: Not reported
Completed Document Type: RFI Report
Completed Date: 10/12/1991
Comments: Verified by file chronology.

Completed Area Name: PROJECT WIDE
Completed Sub Area Name: Not reported
Completed Document Type: Corrective Measure Implementation Workplan
Completed Date: 09/25/1996
Comments: Verified by file chronology.

Completed Area Name: PROJECT WIDE

Map ID
Direction
Distance
Elevation

MAP FINDINGS

Site

Database(s)

EDR ID Number
EPA ID Number

BRINE PONDS (Continued)

S109287100

Completed Sub Area Name: Not reported
Completed Document Type: Corrective Measures Study Workplan
Completed Date: 03/19/1992
Comments: Verified by file chronology.

Completed Area Name: PROJECT WIDE
Completed Sub Area Name: Not reported
Completed Document Type: RFI Workplan
Completed Date: 04/12/1990
Comments: Not reported

Completed Area Name: PROJECT WIDE
Completed Sub Area Name: Not reported
Completed Document Type: Preliminary Assessment Report
Completed Date: 05/01/1985
Comments: Not reported

Completed Area Name: PROJECT WIDE
Completed Sub Area Name: Not reported
Completed Document Type: Preliminary Assessment Report
Completed Date: 05/01/1981
Comments: Not reported

Completed Area Name: PROJECT WIDE
Completed Sub Area Name: Not reported
Completed Document Type: Other Report
Completed Date: 02/04/2010
Comments: Not reported

Future Area Name: Not reported
Future Sub Area Name: Not reported
Future Document Type: Not reported
Future Due Date: Not reported
Schedule Area Name: Not reported
Schedule Sub Area Name: Not reported
Schedule Document Type: Not reported
Schedule Due Date: Not reported
Schedule Revised Date: Not reported

CPS-SLIC:

Name: TECHALLOY
Address: 2500 A STREET
City,State,Zip: PERRIS, CA
Region: STATE
Facility Status: Completed - Case Closed
Status Date: 12/06/2013
Global Id: SLT8R1924097
Lead Agency: DEPARTMENT OF TOXIC SUBSTANCES CONTROL
Lead Agency Case Number: 80001433
Latitude: 33.7511940698763
Longitude: -117.237501198273
Case Type: Cleanup Program Site
Case Worker: Not reported
Local Agency: Not reported
RB Case Number: Not reported
File Location: DTSC
Potential Media Affected: Not reported

Map ID
Direction
Distance
Elevation

MAP FINDINGS

Site

Database(s)

EDR ID Number
EPA ID Number

BRINE PONDS (Continued)

S109287100

Potential Contaminants of Concern: Not reported
Site History: Techalloy Company, Inc. operates a steel wire manufacturing facility in Perris, CA. From 1966 to 1979, Techalloy discharged acidic hazardous wastes (containing high levels of chromium, nickel, fluoride, copper, and nitrate) to three lined surface impoundments at the site under Board Order No. 88-66 and Resolution No. 66-38. In Oct. 1984, during removal of residual solid wastes from the impoundments, the liner puncture was discovered. Subsurface investigations (13 soil borings and 23 monitoring wells) performed in 1985 and 1986. These investigations concluded that groundwater contamination by total dissolved solids and heavy metals. Additional groundwater monitoring wells installed in June 1990 to investigate the extent of contaminant plumes. The site closure plan was approved by the Regional Board, DTSC, and the USEPA. The installation of a low permeability closure cap over the three impoundments completed in July 1989. The Regional Board issued Order No. 90-145 for post-closure groundwater monitoring at the site on October 9, 1990. Since this is a hazardous waste facility, DTSC is the lead agency for site closure and groundwater monitoring program for the site. Techalloy is conducting post-closure groundwater monitoring and cap inspection and maintenance as directed by DTSC under a Post-closure Facility Permit (EnviroStor ID 80001433). The Regional Board rescinded Order No. 90-145 in December 2013.

[Click here to access the California GeoTracker records for this facility:](#)

DEED:

Name: CENTRAL WIRE INC
Address: 2500 SOUTH A ST
City,State,Zip: PERRIS, CA 925709317
Envirostor ID: CAD059277137
Area: Not reported
Sub Area: Not reported
Site Type: POST CLOSURE PERMIT
Status: POST CLOSURE PERMIT
Agency: Not reported
Covenant Uploaded: Not reported
Deed Date(s): 04/11/2006
File Name: Envirostor Land Use Restrictions

Name: CENTRAL WIRE INC
Address: 2500 SOUTH A ST
City,State,Zip: PERRIS, CA 925709317
Envirostor ID: CAD059277137
Area: Not reported
Sub Area: Not reported
Site Type: POST CLOSURE PERMIT
Status: POST CLOSURE PERMIT
Agency: Not reported
Covenant Uploaded: Not reported
Deed Date(s): 01/09/1990
File Name: Envirostor Land Use Restrictions

Name: CENTRAL WIRE INCORPORATED
Address: 2500 SOUTH A ST
City,State,Zip: PERRIS, CA 925709317
Envirostor ID: 80001433

Map ID
Direction
Distance
Elevation

MAP FINDINGS

Site

Database(s)

EDR ID Number
EPA ID Number

BRINE PONDS (Continued)

S109287100

Area: PROJECT WIDE
Sub Area: Not reported
Site Type: CORRECTIVE ACTION
Status: ACTIVE
Agency: Not reported
Covenant Uploaded: Not reported
Deed Date(s): 01/09/1990
File Name: Envirostor Land Use Restrictions

ENF:

Name: BRINE PONDS
Address: 2500 A
City,State,Zip: PERRIS, CA 92570
Region: 8
Facility Id: 210428
Agency Name: Techalloy Company Inc
Place Type: Waste Management Unit
Place Subtype: Surface Impoundment
Facility Type: Industrial
Agency Type: Privately-Owned Business
Of Agencies: 1
Place Latitude: 33.752688
Place Longitude: -117.23528
SIC Code 1: 3351
SIC Desc 1: Rolling, Drawing, and Extruding of Copper
SIC Code 2: Not reported
SIC Desc 2: Not reported
SIC Code 3: Not reported
SIC Desc 3: Not reported
NAICS Code 1: Not reported
NAICS Desc 1: Not reported
NAICS Code 2: Not reported
NAICS Desc 2: Not reported
NAICS Code 3: Not reported
NAICS Desc 3: Not reported
Of Places: 1
Source Of Facility: Reg Meas
Design Flow: 0.0001
Threat To Water Quality: 3
Complexity: B
Pretreatment: X - Facility is not a POTW
Facility Waste Type: Process waste, NEC
Facility Waste Type 2: Not reported
Facility Waste Type 3: Not reported
Facility Waste Type 4: Not reported
Program: LFNONOPER
Program Category1: LNDISP
Program Category2: LNDISP
Of Programs: 1
WDID: 8 332024001
Reg Measure Id: 139815
Reg Measure Type: WDR
Region: 8
Order #: 90-145
Npdes# CA#: Not reported
Major-Minor: Not reported
Npdes Type: Not reported

Map ID
Direction
Distance
Elevation

MAP FINDINGS

Site

Database(s)

EDR ID Number
EPA ID Number

BRINE PONDS (Continued)

S109287100

Reclamation: N - No
Dredge Fill Fee: Not reported
301H: Not reported
Application Fee Amt Received: Not reported
Status: Historical
Status Date: 01/23/2014
Effective Date: 10/19/1990
Expiration/Review Date: 10/01/2005
Termination Date: 12/06/2013
WDR Review - Amend: Not reported
WDR Review - Revise/Renew: Not reported
WDR Review - Rescind: Not reported
WDR Review - No Action Required: Not reported
WDR Review - Pending: Not reported
WDR Review - Planned: Not reported
Status Enrollee: N
Individual/General: I
Fee Code: 15 - WDRs pending rescission
Direction/Voice: Passive
Enforcement Id(EID): 224909
Region: 8
Order / Resolution Number: 84-130
Enforcement Action Type: Clean-up and Abatement Order
Effective Date: 10/29/1984
Adoption/Issuance Date: Not reported
Achieve Date: Not reported
Termination Date: Not reported
ACL Issuance Date: Not reported
EPL Issuance Date: Not reported
Status: Historical
Title: Enforcement - 8 332024001
Description: DETERMINE EXTENT OF DISCHARGE AND CLEANUP.
Program: LFNONOPER
Latest Milestone Completion Date: Not reported
Of Programs1: 1
Total Assessment Amount: 0
Initial Assessed Amount: 0
Liability \$ Amount: 0
Project \$ Amount: 0
Liability \$ Paid: 0
Project \$ Completed: 0
Total \$ Paid/Completed Amount: 0

Name: BRINE PONDS
Address: 2500 A
City,State,Zip: PERRIS, CA 92570
Region: 8
Facility Id: 210428
Agency Name: Techalloy Company Inc
Place Type: Waste Management Unit
Place Subtype: Surface Impoundment
Facility Type: Industrial
Agency Type: Privately-Owned Business
Of Agencies: 1
Place Latitude: 33.752688
Place Longitude: -117.23528
SIC Code 1: 3351

Map ID
Direction
Distance
Elevation

MAP FINDINGS

Site

Database(s)

EDR ID Number
EPA ID Number

BRINE PONDS (Continued)

S109287100

SIC Desc 1:	Rolling, Drawing, and Extruding of Copper
SIC Code 2:	Not reported
SIC Desc 2:	Not reported
SIC Code 3:	Not reported
SIC Desc 3:	Not reported
NAICS Code 1:	Not reported
NAICS Desc 1:	Not reported
NAICS Code 2:	Not reported
NAICS Desc 2:	Not reported
NAICS Code 3:	Not reported
NAICS Desc 3:	Not reported
# Of Places:	1
Source Of Facility:	Reg Meas
Design Flow:	0.0001
Threat To Water Quality:	3
Complexity:	B
Pretreatment:	X - Facility is not a POTW
Facility Waste Type:	Process waste, NEC
Facility Waste Type 2:	Not reported
Facility Waste Type 3:	Not reported
Facility Waste Type 4:	Not reported
Program:	LFNONOPER
Program Category1:	LNDISP
Program Category2:	LNDISP
# Of Programs:	1
WDID:	8 332024001
Reg Measure Id:	139815
Reg Measure Type:	WDR
Region:	8
Order #:	90-145
Npdes# CA#:	Not reported
Major-Minor:	Not reported
Npdes Type:	Not reported
Reclamation:	N - No
Dredge Fill Fee:	Not reported
301H:	Not reported
Application Fee Amt Received:	Not reported
Status:	Historical
Status Date:	01/23/2014
Effective Date:	10/19/1990
Expiration/Review Date:	10/01/2005
Termination Date:	12/06/2013
WDR Review - Amend:	Not reported
WDR Review - Revise/Renew:	Not reported
WDR Review - Rescind:	Not reported
WDR Review - No Action Required:	Not reported
WDR Review - Pending:	Not reported
WDR Review - Planned:	Not reported
Status Enrollee:	N
Individual/General:	I
Fee Code:	15 - WDRs pending rescission
Direction/Voice:	Passive
Enforcement Id(EID):	223723
Region:	8
Order / Resolution Number:	99-08405
Enforcement Action Type:	Clean-up and Abatement Order
Effective Date:	11/19/1999

Map ID
Direction
Distance
Elevation

MAP FINDINGS

Site

Database(s)

EDR ID Number
EPA ID Number

BRINE PONDS (Continued)

S109287100

Adoption/Issuance Date: Not reported
Achieve Date: Not reported
Termination Date: Not reported
ACL Issuance Date: Not reported
EPL Issuance Date: Not reported
Status: Historical
Title: Enforcement - 8 332024001
Description: RESCINDS CAO 84-130
Program: LFNONOPER
Latest Milestone Completion Date: Not reported
Of Programs1: 1
Total Assessment Amount: 0
Initial Assessed Amount: 0
Liability \$ Amount: 0
Project \$ Amount: 0
Liability \$ Paid: 0
Project \$ Completed: 0
Total \$ Paid/Completed Amount: 0

ICE:

Envirostor ID: 3000991
Name: CENTRAL WIRE INC
Address: 2500 SOUTH A ST
City,State,Zip: PERRIS, CA 92570
EPA ID: CAD059277137
Site Type: INSPECTION
Facility Status: No Action

Inspection:

Action Type: Financial Records Review - Post-Closure
Action Date: 11/06/2017
Violation Class: No Violations
RTC Date: Not reported

Action Type: Compliance Evaluation Inspection - Post-Closure
Action Date: 10/19/2017
Violation Class: No Violations
RTC Date: Not reported

Action Type: Compliance Evaluation Inspection - Post-Closure
Action Date: 10/16/2014
Violation Class: No Violations
RTC Date: Not reported

Action Type: Focused Compliance Inspection - Treatment, Storage and Disposal
Action Date: 03/07/2017
Violation Class: Class 2
RTC Date: 03/14/2017

Action Type: Financial Records Review - Post-Closure
Action Date: 07/07/2015
Violation Class: No Violations
RTC Date: Not reported

Action Type: Financial Records Review - Post-Closure
Action Date: 01/17/2013
Violation Class: No Violations

Map ID
Direction
Distance
Elevation

MAP FINDINGS

Site

Database(s)

EDR ID Number
EPA ID Number

BRINE PONDS (Continued)

S109287100

RTC Date:	Not reported
Action Type:	Compliance Evaluation Inspection - Post-Closure
Action Date:	10/29/2012
Violation Class:	No Violations
RTC Date:	Not reported
Action Type:	Compliance Evaluation Inspection - Treatment, Storage and Disposal
Action Date:	12/13/2001
Violation Class:	No Violations
RTC Date:	Not reported
Action Type:	Compliance Evaluation Inspection - Post-Closure
Action Date:	10/26/2006
Violation Class:	No Violations
RTC Date:	Not reported
Action Type:	Financial Records Review - Post-Closure
Action Date:	01/20/2011
Violation Class:	No Violations
RTC Date:	Not reported
Action Type:	Compliance Evaluation Inspection - Post-Closure
Action Date:	02/29/2008
Violation Class:	No Violations
RTC Date:	Not reported
Action Type:	Compliance Evaluation Inspection - Post-Closure
Action Date:	11/30/2010
Violation Class:	Minor
RTC Date:	11/30/2010
Action Type:	Compliance Evaluation Inspection - Treatment, Storage and Disposal
Action Date:	10/29/2002
Violation Class:	No Violations
RTC Date:	Not reported
Action Type:	Financial Records Review - Treatment, Storage and Disposal
Action Date:	12/08/2005
Violation Class:	No Violations
RTC Date:	Not reported
Action Type:	Financial Records Review - Post-Closure
Action Date:	10/24/2006
Violation Class:	No Violations
RTC Date:	Not reported
Action Type:	Financial Records Review - Treatment, Storage and Disposal
Action Date:	05/16/2005
Violation Class:	No Violations
RTC Date:	Not reported
Action Type:	Compliance Evaluation Inspection - Post-Closure
Action Date:	04/27/2004
Violation Class:	Class 2
RTC Date:	05/27/2004

Map ID
Direction
Distance
Elevation

MAP FINDINGS

Site

Database(s)

EDR ID Number
EPA ID Number

BRINE PONDS (Continued)

S109287100

Action Type:	Compliance Evaluation Inspection - Post-Closure
Action Date:	11/16/2005
Violation Class:	Class 2
RTC Date:	12/16/2005
Action Type:	Compliance Evaluation Inspection - Treatment, Storage and Disposal
Action Date:	02/19/2004
Violation Class:	No Violations
RTC Date:	Not reported
Action Type:	Compliance Evaluation Inspection - Treatment, Storage and Disposal
Action Date:	02/24/1999
Violation Class:	No Violations
RTC Date:	Not reported
Action Type:	Financial Records Review - Treatment, Storage and Disposal
Action Date:	11/16/2001
Violation Class:	No Violations
RTC Date:	Not reported
Action Type:	Compliance Evaluation Inspection - Treatment, Storage and Disposal
Action Date:	01/10/2001
Violation Class:	Class 2, Minor
RTC Date:	05/11/2001
Action Type:	Financial Records Review - Treatment, Storage and Disposal
Action Date:	02/17/2004
Violation Class:	No Violations
RTC Date:	Not reported
Action Type:	Financial Records Review - Treatment, Storage and Disposal
Action Date:	11/19/2002
Violation Class:	No Violations
RTC Date:	Not reported
Action Type:	Financial Records Review - Treatment, Storage and Disposal
Action Date:	01/10/2001
Violation Class:	No Violations
RTC Date:	Not reported
Action Type:	Financial Records Review - Post-Closure
Action Date:	04/22/2008
Violation Class:	No Violations
RTC Date:	Not reported

HWP:

Name:	CENTRAL WIRE INC
Address:	2500 SOUTH A ST
City,State,Zip:	PERRIS, CA 925709317
EPA Id:	CAD059277137
Cleanup Status:	POST CLOSURE PERMIT
Latitude:	33.75146
Longitude:	-117.2377
Facility Type:	Post-Closure Permitted
Facility Size:	Medium Postclosure
Team:	MUZHDA FEROUZ

Map ID
Direction
Distance
Elevation

MAP FINDINGS

Site

Database(s)

EDR ID Number
EPA ID Number

BRINE PONDS (Continued)

S109287100

Supervisor: RAMINDER BOLA
Site Code: 400254
Assembly District: 61
Senate District: 31
Public Information Officer: RUSS EDMONDSON
Public Information Officer: TAMMY PICKENS

Activities:

EPA Id: CAD059277137
Facility Type: Post-Closure Permitted
Unit Names: SURFIMP1 (GPRA Unit), SURFIMP2 (GPRA Unit), SURFIMP3 (GPRA Unit)
Event Description: PC Renewal PC - With Changes - FINAL POST-CLOSURE PERMIT
Actual Date: 02/29/2008

EPA Id: CAD059277137
Facility Type: Post-Closure Permitted
Unit Names: SURFIMP1 (GPRA Unit), SURFIMP2 (GPRA Unit), SURFIMP3 (GPRA Unit)
Event Description: PC Renewal PC - With Changes - FINAL POST-CLOSURE PERMIT (EXPIRES)
Actual Date: 03/01/2018

EPA Id: CAD059277137
Facility Type: Post-Closure Permitted
Unit Names: SURFIMP1 (GPRA Unit), SURFIMP2 (GPRA Unit), SURFIMP3 (GPRA Unit)
Event Description: PC Renewal PC - With Changes - PUBLIC COMMENT (BEGIN)
Actual Date: 01/10/2008

EPA Id: CAD059277137
Facility Type: Post-Closure Permitted
Unit Names: Not reported
Event Description: *Mod Class 1* - Prior Approval Required - FINAL PERMIT MODIFICATION (EXPIRES)
Actual Date: 03/01/2018

EPA Id: CAD059277137
Facility Type: Post-Closure Permitted
Unit Names: SURFIMP1 (GPRA Unit), SURFIMP2 (GPRA Unit), SURFIMP3 (GPRA Unit)
Event Description: PC Renewal PC - No Changes - INITIAL ADMINISTRATIVE REVIEW COMPLETED
Actual Date: 07/20/2017

EPA Id: CAD059277137
Facility Type: Post-Closure Permitted
Unit Names: SURFIMP1 (GPRA Unit), SURFIMP2 (GPRA Unit), SURFIMP3 (GPRA Unit)
Event Description: PC Renewal PC - With Changes - DISCLOSURE (CLEARED)
Actual Date: 02/28/2008

EPA Id: CAD059277137
Facility Type: Post-Closure Permitted
Unit Names: CONTAIN1 (GPRA Unit), TANKTRT1 (GPRA Unit)
Event Description: New Operating Permit - FINAL PERMIT (EXPIRES)
Actual Date: 08/13/2000

EPA Id: CAD059277137
Facility Type: Post-Closure Permitted
Unit Names: CONTAIN1 (GPRA Unit), TANKTRT1 (GPRA Unit)
Event Description: New Operating Permit - APPLICATION PART B RECEIVED
Actual Date: 03/06/1987

EPA Id: CAD059277137
Facility Type: Post-Closure Permitted

Map ID
Direction
Distance
Elevation

MAP FINDINGS

Site

Database(s)

EDR ID Number
EPA ID Number

BRINE PONDS (Continued)

S109287100

Unit Names:	SURFIMP1 (GPRA Unit), SURFIMP2 (GPRA Unit), SURFIMP3 (GPRA Unit)
Event Description:	PC Renewal PC - No Changes - DTSC MEETING WITH APPLICANT
Actual Date:	12/22/2016
EPA Id:	CAD059277137
Facility Type:	Post-Closure Permitted
Unit Names:	SURFIMP1 (GPRA Unit), SURFIMP2 (GPRA Unit), SURFIMP3 (GPRA Unit)
Event Description:	PC Renewal PC - With Changes - DRAFT POST-CLOSURE PERMIT
Actual Date:	01/10/2008
EPA Id:	CAD059277137
Facility Type:	Post-Closure Permitted
Unit Names:	Not reported
Event Description:	*PC Mod Class 1 - No Prior Approval Required - FINAL POST-CLOSURE PERMIT MODIFICATION
Actual Date:	03/16/2015
EPA Id:	CAD059277137
Facility Type:	Post-Closure Permitted
Unit Names:	SURFIMP1 (GPRA Unit), SURFIMP2 (GPRA Unit), SURFIMP3 (GPRA Unit)
Event Description:	PC Renewal PC - No Changes - APPLICATION PART A RECEIVED
Actual Date:	06/27/2017
EPA Id:	CAD059277137
Facility Type:	Post-Closure Permitted
Unit Names:	SURFIMP1 (GPRA Unit), SURFIMP2 (GPRA Unit), SURFIMP3 (GPRA Unit)
Event Description:	PC Renewal PC - No Changes - TECHNICAL REVIEW BEGIN
Actual Date:	07/31/2017
EPA Id:	CAD059277137
Facility Type:	Post-Closure Permitted
Unit Names:	CONTAIN1 (GPRA Unit), TANKTRT1 (GPRA Unit)
Event Description:	New Operating Permit - PUBLIC COMMENT (BEGIN)
Actual Date:	10/27/1991
EPA Id:	CAD059277137
Facility Type:	Post-Closure Permitted
Unit Names:	Not reported
Event Description:	*PC Mod Class 1 - No Prior Approval Required - MAILING LIST
Actual Date:	03/12/2015
EPA Id:	CAD059277137
Facility Type:	Post-Closure Permitted
Unit Names:	CONTAIN1 (GPRA Unit), TANKTRT1 (GPRA Unit)
Event Description:	New Operating Permit - DRAFT PERMIT
Actual Date:	10/27/1991
EPA Id:	CAD059277137
Facility Type:	Post-Closure Permitted
Unit Names:	SURFIMP1 (GPRA Unit), SURFIMP2 (GPRA Unit), SURFIMP3 (GPRA Unit)
Event Description:	New Operating Permit - APPLICATION PART B RECEIVED
Actual Date:	08/02/1983
EPA Id:	CAD059277137
Facility Type:	Post-Closure Permitted
Unit Names:	SURFIMP1 (GPRA Unit), SURFIMP2 (GPRA Unit), SURFIMP3 (GPRA Unit)
Event Description:	PC Renewal PC - With Changes - FINAL POST-CLOSURE PERMIT (EFFECTIVE)
Actual Date:	02/29/2008

Map ID
Direction
Distance
Elevation

MAP FINDINGS

Site

Database(s)

EDR ID Number
EPA ID Number

BRINE PONDS (Continued)

S109287100

EPA Id:	CAD059277137
Facility Type:	Post-Closure Permitted
Unit Names:	SURFIMP1 (GPRA Unit), SURFIMP2 (GPRA Unit), SURFIMP3 (GPRA Unit)
Event Description:	PC Renewal PC - With Changes - PUBLIC COMMENT (END)
Actual Date:	02/24/2008
EPA Id:	CAD059277137
Facility Type:	Post-Closure Permitted
Unit Names:	Not reported
Event Description:	*Mod Class 1* - Prior Approval Required - FINAL PERMIT MODIFICATION
Actual Date:	10/16/2014
EPA Id:	CAD059277137
Facility Type:	Post-Closure Permitted
Unit Names:	Not reported
Event Description:	*Mod Class 1* - Prior Approval Required - FINAL PERMIT MODIFICATION (EFFECTIVE)
Actual Date:	11/01/2014
EPA Id:	CAD059277137
Facility Type:	Post-Closure Permitted
Unit Names:	SURFIMP1 (GPRA Unit), SURFIMP2 (GPRA Unit), SURFIMP3 (GPRA Unit)
Event Description:	PC Renewal PC - With Changes - 1ST NOTICE OF DEFICIENCY ISSUED
Actual Date:	09/13/2006
EPA Id:	CAD059277137
Facility Type:	Post-Closure Permitted
Unit Names:	Not reported
Event Description:	*PC Mod Class 1 - No Prior Approval Required - PUBLIC NOTICE BY PERMITTEE
Actual Date:	03/30/2015
EPA Id:	CAD059277137
Facility Type:	Post-Closure Permitted
Unit Names:	SURFIMP1 (GPRA Unit), SURFIMP2 (GPRA Unit), SURFIMP3 (GPRA Unit)
Event Description:	New Operating Permit - 1ST NOTICE OF DEFICIENCY ISSUED
Actual Date:	10/04/1983
EPA Id:	CAD059277137
Facility Type:	Post-Closure Permitted
Unit Names:	SURFIMP1 (GPRA Unit), SURFIMP2 (GPRA Unit), SURFIMP3 (GPRA Unit)
Event Description:	PC Renewal PC - No Changes - RESPONSE TO 2ND NOD RECEIVED
Actual Date:	10/02/2018
EPA Id:	CAD059277137
Facility Type:	Post-Closure Permitted
Unit Names:	SURFIMP1 (GPRA Unit), SURFIMP2 (GPRA Unit), SURFIMP3 (GPRA Unit)
Event Description:	*PC Mod Class 2 - 2 or More Units - FINAL POST-CLOSURE PERMIT MODIFICATION
Actual Date:	12/02/2005
EPA Id:	CAD059277137
Facility Type:	Post-Closure Permitted
Unit Names:	CONTAIN1 (GPRA Unit), TANKTRT1 (GPRA Unit)
Event Description:	Renewal - No Changes - FINAL PERMIT RENEWAL - WITHDRAWAL REQUEST RECEIVED
Actual Date:	10/31/2001
EPA Id:	CAD059277137
Facility Type:	Post-Closure Permitted
Unit Names:	CONTAIN1 (GPRA Unit), TANKTRT1 (GPRA Unit)

Map ID
Direction
Distance
Elevation

MAP FINDINGS

Site

Database(s)

EDR ID Number
EPA ID Number

BRINE PONDS (Continued)

S109287100

Event Description:	Renewal - No Changes - FINAL PERMIT RENEWAL - WITHDRAWAL REQUEST ACKNOWLEDGED
Actual Date:	10/31/2001
EPA Id:	CAD059277137
Facility Type:	Post-Closure Permitted
Unit Names:	CONTAIN1 (GPRA Unit), TANKTRT1 (GPRA Unit)
Event Description:	New Operating Permit - RESPONSE TO 1ST NOD RECEIVED
Actual Date:	06/21/1991
EPA Id:	CAD059277137
Facility Type:	Post-Closure Permitted
Unit Names:	SURFIMP1 (GPRA Unit), SURFIMP2 (GPRA Unit), SURFIMP3 (GPRA Unit)
Event Description:	PC Renewal PC - With Changes - FINAL PART A & PART B RECEIVED
Actual Date:	01/09/2008
EPA Id:	CAD059277137
Facility Type:	Post-Closure Permitted
Unit Names:	Not reported
Event Description:	*PC Mod Class 1 - No Prior Approval Required - FINAL POST-CLOSURE PERMIT MODIFICATION (EFFE
Actual Date:	03/16/2015
EPA Id:	CAD059277137
Facility Type:	Post-Closure Permitted
Unit Names:	Not reported
Event Description:	*PC Mod Class 1 - No Prior Approval Required - FINAL POST-CLOSURE PERMIT MODIFICATION (EXPI
Actual Date:	03/18/2018
EPA Id:	CAD059277137
Facility Type:	Post-Closure Permitted
Unit Names:	Not reported
Event Description:	*Mod Class 1* - Prior Approval Required - PUBLIC NOTICE BY PERMITTEE
Actual Date:	09/30/2014
EPA Id:	CAD059277137
Facility Type:	Post-Closure Permitted
Unit Names:	Not reported
Event Description:	*Mod Class 1* - Prior Approval Required - CEQA DETERMINATION
Actual Date:	10/16/2014
EPA Id:	CAD059277137
Facility Type:	Post-Closure Permitted
Unit Names:	CONTAIN1 (GPRA Unit), TANKTRT1 (GPRA Unit)
Event Description:	New Operating Permit - 1ST NOTICE OF DEFICIENCY ISSUED
Actual Date:	01/03/1991
EPA Id:	CAD059277137
Facility Type:	Post-Closure Permitted
Unit Names:	SURFIMP1 (GPRA Unit), SURFIMP2 (GPRA Unit), SURFIMP3 (GPRA Unit)
Event Description:	PC Renewal PC - No Changes - 1ST NOTICE OF DEFICIENCY ISSUED
Actual Date:	12/18/2017
EPA Id:	CAD059277137
Facility Type:	Post-Closure Permitted
Unit Names:	SURFIMP1 (GPRA Unit), SURFIMP2 (GPRA Unit), SURFIMP3 (GPRA Unit)
Event Description:	PC Renewal PC - No Changes - PRE-APPLICATION MEETING
Actual Date:	12/22/2016

Map ID
Direction
Distance
Elevation

MAP FINDINGS

Site

Database(s)

EDR ID Number
EPA ID Number

BRINE PONDS (Continued)

S109287100

EPA Id: CAD059277137
Facility Type: Post-Closure Permitted
Unit Names: SURFIMP1 (GPRA Unit), SURFIMP2 (GPRA Unit), SURFIMP3 (GPRA Unit)
Event Description: New Operating Permit - INITIAL ADMINISTRATIVE REVIEW COMPLETED
Actual Date: 09/05/1983

EPA Id: CAD059277137
Facility Type: Post-Closure Permitted
Unit Names: CONTAIN1 (GPRA Unit), TANKTRT1 (GPRA Unit)
Event Description: New Operating Permit - FINAL PERMIT (EFFECTIVE)
Actual Date: 08/13/1992

EPA Id: CAD059277137
Facility Type: Post-Closure Permitted
Unit Names: CONTAIN1 (GPRA Unit), TANKTRT1 (GPRA Unit)
Event Description: New Operating Permit - FINAL PERMIT
Actual Date: 08/13/1992

EPA Id: CAD059277137
Facility Type: Post-Closure Permitted
Unit Names: SURFIMP1 (GPRA Unit), SURFIMP2 (GPRA Unit), SURFIMP3 (GPRA Unit)
Event Description: PC Renewal PC - No Changes - RESPONSE TO 1ST NOD RECEIVED
Actual Date: 04/27/2018

EPA Id: CAD059277137
Facility Type: Post-Closure Permitted
Unit Names: SURFIMP1 (GPRA Unit), SURFIMP2 (GPRA Unit), SURFIMP3 (GPRA Unit)
Event Description: New Operating Permit - FINAL PERMIT - WITHDRAWAL REQUEST ACKNOWLEDGED
Actual Date: 10/04/1983

EPA Id: CAD059277137
Facility Type: Post-Closure Permitted
Unit Names: SURFIMP1 (GPRA Unit), SURFIMP2 (GPRA Unit), SURFIMP3 (GPRA Unit)
Event Description: PC Renewal PC - With Changes - 2ND NOTICE OF DEFICIENCY ISSUED
Actual Date: 08/07/2007

EPA Id: CAD059277137
Facility Type: Post-Closure Permitted
Unit Names: SURFIMP1 (GPRA Unit), SURFIMP2 (GPRA Unit), SURFIMP3 (GPRA Unit)
Event Description: *PC Mod Class 3 - 2 or More Units - FINAL POST-CLOSURE PERMIT MODIFICATION
Actual Date: 04/25/2006

EPA Id: CAD059277137
Facility Type: Post-Closure Permitted
Unit Names: CONTAIN1 (GPRA Unit), TANKTRT1 (GPRA Unit)
Event Description: Renewal - No Changes - APPLICATION PART B RECEIVED
Actual Date: 10/31/2001

EPA Id: CAD059277137
Facility Type: Post-Closure Permitted
Unit Names: SURFIMP1 (GPRA Unit), SURFIMP2 (GPRA Unit), SURFIMP3 (GPRA Unit)
Event Description: PC Renewal PC - With Changes - INITIAL ADMINISTRATIVE REVIEW COMPLETED
Actual Date: 05/08/2006

EPA Id: CAD059277137
Facility Type: Post-Closure Permitted
Unit Names: SURFIMP1 (GPRA Unit), SURFIMP2 (GPRA Unit), SURFIMP3 (GPRA Unit)

Map ID
Direction
Distance
Elevation

MAP FINDINGS

Site

Database(s)

EDR ID Number
EPA ID Number

BRINE PONDS (Continued)

S109287100

Event Description:	New Operating Permit - CALL-IN LETTER ISSUED
Actual Date:	01/28/1983
EPA Id:	CAD059277137
Facility Type:	Post-Closure Permitted
Unit Names:	SURFIMP1 (GPRA Unit), SURFIMP2 (GPRA Unit), SURFIMP3 (GPRA Unit)
Event Description:	New Operating Permit - FINAL PERMIT - WITHDRAWAL REQUEST RECEIVED
Actual Date:	10/04/1983
EPA Id:	CAD059277137
Facility Type:	Post-Closure Permitted
Unit Names:	SURFIMP1 (GPRA Unit), SURFIMP2 (GPRA Unit), SURFIMP3 (GPRA Unit)
Event Description:	PC Renewal PC - No Changes - ADMINISTRATIVE REVIEW APPROVED
Actual Date:	07/20/2017
EPA Id:	CAD059277137
Facility Type:	Post-Closure Permitted
Unit Names:	SURFIMP1 (GPRA Unit), SURFIMP2 (GPRA Unit), SURFIMP3 (GPRA Unit)
Event Description:	New Operating Permit - APPLICATION PART A RECEIVED
Actual Date:	11/19/1980
EPA Id:	CAD059277137
Facility Type:	Post-Closure Permitted
Unit Names:	SURFIMP1 (GPRA Unit), SURFIMP2 (GPRA Unit), SURFIMP3 (GPRA Unit)
Event Description:	PC Renewal PC - No Changes - 2ND NOTICE OF DEFICIENCY ISSUED
Actual Date:	06/20/2018
EPA Id:	CAD059277137
Facility Type:	Post-Closure Permitted
Unit Names:	Not reported
Event Description:	*Mod Class 1* - Prior Approval Required - MAILING LIST
Actual Date:	09/10/2014
EPA Id:	CAD059277137
Facility Type:	Post-Closure Permitted
Unit Names:	SURFIMP1 (GPRA Unit), SURFIMP2 (GPRA Unit), SURFIMP3 (GPRA Unit)
Event Description:	PC Renewal PC - No Changes - PUBLIC NOTICE - POST-CLOSURE PERMIT RECEIVED
Actual Date:	07/14/2017
EPA Id:	CAD059277137
Facility Type:	Post-Closure Permitted
Unit Names:	SURFIMP1 (GPRA Unit), SURFIMP2 (GPRA Unit), SURFIMP3 (GPRA Unit)
Event Description:	PC Renewal PC - No Changes - APPLICATION PART B RECEIVED
Actual Date:	06/27/2017
EPA Id:	CAD059277137
Facility Type:	Post-Closure Permitted
Unit Names:	SURFIMP1 (GPRA Unit), SURFIMP2 (GPRA Unit), SURFIMP3 (GPRA Unit)
Event Description:	PC Renewal PC - No Changes - CALL-IN LETTER ISSUED
Actual Date:	09/30/2016
EPA Id:	CAD059277137
Facility Type:	Post-Closure Permitted
Unit Names:	SURFIMP1 (GPRA Unit), SURFIMP2 (GPRA Unit), SURFIMP3 (GPRA Unit)
Event Description:	PC Renewal PC - With Changes - APPLICATION PART B RECEIVED
Actual Date:	11/16/2005

Map ID
Direction
Distance
Elevation

MAP FINDINGS

Site

Database(s)

EDR ID Number
EPA ID Number

BRINE PONDS (Continued)

S109287100

EPA Id:	CAD059277137
Facility Type:	Post-Closure Permitted
Unit Names:	CONTAIN1 (GPRA Unit), TANKTRT1 (GPRA Unit)
Event Description:	New Operating Permit - APPLICATION PART A RECEIVED
Actual Date:	01/30/1990
EPA Id:	CAD059277137
Facility Type:	Post-Closure Permitted
Unit Names:	SURFIMP1 (GPRA Unit), SURFIMP2 (GPRA Unit), SURFIMP3 (GPRA Unit)
Event Description:	PC Renewal PC - With Changes - CALL-IN LETTER ISSUED
Actual Date:	06/17/2004
EPA Id:	CAD059277137
Facility Type:	Post-Closure Permitted
Unit Names:	CONTAIN1 (GPRA Unit), TANKTRT1 (GPRA Unit)
Event Description:	Renewal - No Changes - CALL-IN LETTER ISSUED
Actual Date:	10/31/2001
Closure:	
EPA Id:	CAD059277137
Facility Type:	Post-Closure Permitted
Unit Names:	SURFIMP1 (GPRA Unit), SURFIMP2 (GPRA Unit), SURFIMP3 (GPRA Unit)
Event Description:	Closure - RECEIVE CLOSURE CERTIFICATION
Actual Date:	08/28/1989
EPA Id:	CAD059277137
Facility Type:	Post-Closure Permitted
Unit Names:	SURFIMP1 (GPRA Unit), SURFIMP2 (GPRA Unit), SURFIMP3 (GPRA Unit)
Event Description:	New Post-Closure Permit - DRAFT POST-CLOSURE PERMIT
Actual Date:	01/10/1996
EPA Id:	CAD059277137
Facility Type:	Post-Closure Permitted
Unit Names:	CONTAIN1 (GPRA Unit), TANKTRT1 (GPRA Unit)
Event Description:	Closure Administrative - ISSUE CLOSURE VERIFICATION
Actual Date:	08/13/2002
EPA Id:	CAD059277137
Facility Type:	Post-Closure Permitted
Unit Names:	SURFIMP1 (GPRA Unit), SURFIMP2 (GPRA Unit), SURFIMP3 (GPRA Unit)
Event Description:	New Post-Closure Permit - RESPONSE TO 1ST NOD RECEIVED
Actual Date:	03/10/1995
EPA Id:	CAD059277137
Facility Type:	Post-Closure Permitted
Unit Names:	SURFIMP1 (GPRA Unit), SURFIMP2 (GPRA Unit), SURFIMP3 (GPRA Unit)
Event Description:	Closure - PUBLIC COMMENT (END)
Actual Date:	07/31/1987
EPA Id:	CAD059277137
Facility Type:	Post-Closure Permitted
Unit Names:	SURFIMP1 (GPRA Unit), SURFIMP2 (GPRA Unit), SURFIMP3 (GPRA Unit)
Event Description:	Closure - CLOSURE PLAN APPROVED
Actual Date:	09/29/1987
EPA Id:	CAD059277137
Facility Type:	Post-Closure Permitted

Map ID
Direction
Distance
Elevation

MAP FINDINGS

Site

Database(s)

EDR ID Number
EPA ID Number

BRINE PONDS (Continued)

S109287100

Unit Names:	SURFIMP1 (GPRA Unit), SURFIMP2 (GPRA Unit), SURFIMP3 (GPRA Unit)
Event Description:	New Post-Closure Permit - PUBLIC COMMENT (PUBLIC HEARING)
Actual Date:	02/07/1996
EPA Id:	CAD059277137
Facility Type:	Post-Closure Permitted
Unit Names:	SURFIMP1 (GPRA Unit), SURFIMP2 (GPRA Unit), SURFIMP3 (GPRA Unit)
Event Description:	Closure - ISSUE CLOSURE VERIFICATION
Actual Date:	11/01/1989
EPA Id:	CAD059277137
Facility Type:	Post-Closure Permitted
Unit Names:	SURFIMP1 (GPRA Unit), SURFIMP2 (GPRA Unit), SURFIMP3 (GPRA Unit)
Event Description:	New Post-Closure Permit - FINAL PART A & PART B RECEIVED
Actual Date:	03/28/1995
EPA Id:	CAD059277137
Facility Type:	Post-Closure Permitted
Unit Names:	SURFIMP1 (GPRA Unit), SURFIMP2 (GPRA Unit), SURFIMP3 (GPRA Unit)
Event Description:	New Post-Closure Permit - APPLICATION PART B RECEIVED
Actual Date:	12/08/1993
EPA Id:	CAD059277137
Facility Type:	Post-Closure Permitted
Unit Names:	SURFIMP1 (GPRA Unit), SURFIMP2 (GPRA Unit), SURFIMP3 (GPRA Unit)
Event Description:	New Post-Closure Permit - FINAL POST-CLOSURE PERMIT (EFFECTIVE)
Actual Date:	05/08/1996
EPA Id:	CAD059277137
Facility Type:	Post-Closure Permitted
Unit Names:	SURFIMP1 (GPRA Unit), SURFIMP2 (GPRA Unit), SURFIMP3 (GPRA Unit)
Event Description:	New Post-Closure Permit - 1ST NOTICE OF DEFICIENCY ISSUED
Actual Date:	01/27/1995
EPA Id:	CAD059277137
Facility Type:	Post-Closure Permitted
Unit Names:	SURFIMP1 (GPRA Unit), SURFIMP2 (GPRA Unit), SURFIMP3 (GPRA Unit)
Event Description:	New Post-Closure Permit - FINAL POST-CLOSURE PERMIT (EXPIRES)
Actual Date:	05/08/2006
EPA Id:	CAD059277137
Facility Type:	Post-Closure Permitted
Unit Names:	SURFIMP1 (GPRA Unit), SURFIMP2 (GPRA Unit), SURFIMP3 (GPRA Unit)
Event Description:	New Post-Closure Permit - PUBLIC COMMENT (BEGIN)
Actual Date:	01/10/1996
EPA Id:	CAD059277137
Facility Type:	Post-Closure Permitted
Unit Names:	SURFIMP1 (GPRA Unit), SURFIMP2 (GPRA Unit), SURFIMP3 (GPRA Unit)
Event Description:	New Post-Closure Permit - FINAL POST-CLOSURE PERMIT
Actual Date:	05/08/1996
EPA Id:	CAD059277137
Facility Type:	Post-Closure Permitted
Unit Names:	SURFIMP1 (GPRA Unit), SURFIMP2 (GPRA Unit), SURFIMP3 (GPRA Unit)
Event Description:	Closure - CLOSURE PLAN RECEIVED
Actual Date:	07/29/1983

Map ID
Direction
Distance
Elevation

MAP FINDINGS

Site

Database(s)

EDR ID Number
EPA ID Number

BRINE PONDS (Continued)

S109287100

EPA Id: CAD059277137
Facility Type: Post-Closure Permitted
Unit Names: SURFIMP1 (GPRA Unit), SURFIMP2 (GPRA Unit), SURFIMP3 (GPRA Unit)
Event Description: Closure - PUBLIC COMMENT (BEGIN)
Actual Date: 07/31/1987

EPA Id: CAD059277137
Facility Type: Post-Closure Permitted
Unit Names: SURFIMP1 (GPRA Unit), SURFIMP2 (GPRA Unit), SURFIMP3 (GPRA Unit)
Event Description: New Post-Closure Permit - CALL-IN LETTER ISSUED
Actual Date: 09/30/1993

Alias:
EPA Id: CAD059277137
Facility Type: Post-Closure Permitted
Alias Type: APN
Alias: 330120014-6

EPA Id: CAD059277137
Facility Type: Post-Closure Permitted
Alias Type: Envirostor ID Number
Alias: 33340012

EPA Id: CAD059277137
Facility Type: Post-Closure Permitted
Alias Type: Project Code (Site Code)
Alias: 400254

EPA Id: CAD059277137
Facility Type: Post-Closure Permitted
Alias Type: Alternate Name
Alias: Techalloy Co Inc

Maintenance:
EPA Id: CAD059277137
Title: First Semiannual GW Monitoring Report 2011 (Weston Solutions)
Document Type: Monitoring Report - Groundwater
Received Date: 10/24/2011

EPA Id: CAD059277137
Title: 2011-11-28 Annual Groundwater Monitoring Report (Weston Solutions Inc)
Document Type: Monitoring Report - Groundwater
Received Date: 03/05/2012

EPA Id: CAD059277137
Title: First Semiannual Groundwater Monitoring Report for 2013
Document Type: Monitoring Report - Groundwater
Received Date: 11/18/2013

EPA Id: CAD059277137
Title: 2012 Annual Monitoring Report Techalloy Facility
Document Type: Monitoring Report - Groundwater
Received Date: 11/18/2013

EPA Id: CAD059277137
Title: 2013 Annual GW Momiting Report

Map ID
Direction
Distance
Elevation

MAP FINDINGS

Site

Database(s)

EDR ID Number
EPA ID Number

BRINE PONDS (Continued)

S109287100

Document Type: Monitoring Report - Groundwater
Received Date: 07/03/2014

EPA Id: CAD059277137
Title: 2014 First Semiannual Monitoring Report (3 Year Sampling Interval Included)
Document Type: Monitoring Report - Groundwater
Received Date: 08/08/2014

EPA Id: CAD059277137
Title: 2014 Annual Monitoring Report
Document Type: Monitoring Report - Groundwater
Received Date: 01/22/2015

EPA Id: CAD059277137
Title: Reassignment of DTSC Project Manager
Document Type: Correspondence
Received Date: 12/07/2015

EPA Id: CAD059277137
Title: 2017 Annual Groundwater Monitoring Report
Document Type: Monitoring Report - Groundwater
Received Date: 12/26/2017

EPA Id: CAD059277137
Title: Review 2014 Engineered Cap Survey
Document Type: Permit Condition Implementation
Received Date: 10/06/2017

EPA Id: CAD059277137
Title: 2016 Annual Groundwater Monitoring Report
Document Type: Monitoring Report - Groundwater
Received Date: 12/26/2017

EPA Id: CAD059277137
Title: Review 2016 Semiannual Groundwater Monitoring Report
Document Type: Monitoring Workplan - Groundwater
Received Date: 12/26/2017

EPA Id: CAD059277137
Title: Central Wire 2015 Annual Groundwater Monitoring Report
Document Type: Monitoring Workplan - Groundwater
Received Date: 12/26/2017

EPA Id: CAD059277137
Title: First Semiannual Groundwater Monitoring Report for 2017
Document Type: Monitoring Report - Groundwater
Received Date: 12/26/2017

EPA Id: CAD059277137
Title: Waste Minimization Certification
Document Type: Certification Documents from Facility
Received Date: 02/17/2011

EPA Id: CAD059277137
Title: Deed restriction for the Techalloy Company, Inc. dated 1/9/1990.
Document Type: Deed Restriction / LUC Issued
Received Date: 01/09/1990

Map ID
Direction
Distance
Elevation

MAP FINDINGS

Site

Database(s)

EDR ID Number
EPA ID Number

BRINE PONDS (Continued)

S109287100

EPA Id: CAD059277137
Title: Ammended Deed restriction for the Techalloy Company, Inc. dated 4/11/2006.
Document Type: Deed Restriction / LUC Issued
Received Date: 04/11/2006

EPA Id: CAD059277137
Title: Waste Minimization Certification
Document Type: Certification Documents from Facility
Received Date: 02/21/2013

EPA Id: CAD059277137
Title: Reassignment of DTSC Project Manager
Document Type: Meeting with Facility
Received Date: 06/29/2015

EPA Id: CAD059277137
Title: Explanation for Semiannual Water Level Measurements in 2014
Document Type: Letter from Facility
Received Date: 01/14/2015

EPA Id: CAD059277137
Title: Waste Minimization Certification
Document Type: Certification Documents from Facility
Received Date: 02/21/2017

EPA Id: CAD059277137
Title: Annual Waste Reduction and Minimization Certification
Document Type: Certification Documents from Facility
Received Date: 02/28/2018

EPA Id: CAD059277137
Title: No Active Treatment or Storage, for more than 90 days, of RCRA Hazardous Waster
Document Type: Certification Documents from Facility
Received Date: 02/21/2017

EPA Id: CAD059277137
Title: 2013 Waste Minimization Cert & Generator of HazWaste less than 90 Days
Document Type: Certification Documents from Facility
Received Date: 03/06/2014

EPA Id: CAD059277137
Title: Rescission of Waste Discharge Requirements, Order No. R8-2013-0053
Document Type: Letter from Facility
Received Date: 12/06/2013

EPA Id: CAD059277137
Title: 2014 Waste Minimization Cert & Generator of HazWaste less than 90 Days
Document Type: Certification Documents from Facility
Received Date: 02/20/0215

CIWQS:

Name: BRINE PONDS
Address: 2500 A
City,State,Zip: PERRIS, CA 92570
Agency: Techalloy Company Inc
Agency Address: 2500 South A Street, Perris, CA 92570

Map ID
Direction
Distance
Elevation

MAP FINDINGS

Site

Database(s)

EDR ID Number
EPA ID Number

BRINE PONDS (Continued)

S109287100

Place/Project Type: Surface Impoundments
SIC/NAICS: 3351
Region: 8
Program: LFNONOPER, LNDISP
Regulatory Measure Status: Historical
Regulatory Measure Type: WDR
Order Number: 90-145
WDID: 8 332024001
NPDES Number: Not reported
Adoption Date: 10/19/1990
Effective Date: 10/19/1990
Termination Date: 12/06/2013
Expiration/Review Date: 10/01/2005
Design Flow: 0.0001
Major/Minor: Not reported
Complexity: B
TTWQ: 3
Enforcement Actions within 5 years: 0
Violations within 5 years: 0
Latitude: 33.752688
Longitude: -117.23528

CERS:

Name: BRINE PONDS
Address: 2500 A
City,State,Zip: PERRIS, CA 92570
Site ID: 309561
CERS ID: 210428
CERS Description: Land Disposal

Enforcement Action:

Site ID: 309561
Site Name: Brine Ponds
Site Address: 2500 A
Site City: PERRIS
Site Zip: 92570
Enf Action Date: 10-29-1984
Enf Action Type: Clean-up and Abatement Order
Enf Action Description: Clean-up and Abatement Order
Enf Action Notes: Not reported
Enf Action Division: Water Boards
Enf Action Program: UNSPEC
Enf Action Source: CIWQS

Site ID: 309561
Site Name: Brine Ponds
Site Address: 2500 A
Site City: PERRIS
Site Zip: 92570
Enf Action Date: 11-19-1999
Enf Action Type: Clean-up and Abatement Order
Enf Action Description: Clean-up and Abatement Order
Enf Action Notes: Not reported
Enf Action Division: Water Boards
Enf Action Program: UNSPEC
Enf Action Source: CIWQS

Map ID
Direction
Distance
Elevation

MAP FINDINGS

Site

Database(s) EDR ID Number
EPA ID Number

F27 **TECHALLOY COMPANY, INC.**
SSW **2500 A STREET**
1/2-1 **PERRIS, CA 92370**
0.995 mi.
5254 ft. **Site 3 of 3 in cluster F**

Toxic Pits **S100676402**
DEED **N/A**

Relative: **TOXIC PITS:**
Lower Region: 08
Task #: 88007
Actual: Owner: TECHALLOY COMPANY, INC.
1432 ft. 1/2 Mi Limit: Not reported
Num. of Pits: 1
Cease Discharge Due: 06/30/88
Cease Discharge Complete: 04/10/89
Closure Due: 06/30/89
Closure Completed: 01/08/90
Status: CLOSED
Hydro Geological Assessment Report Due: / /
Final Hydro Geological Assessment Review Completed: 04/22/88

DEED:
Name: TECHALLOY COMPANY, INC.
Address: 2500 A STREET
City,State,Zip: PERRIS, CA 92370
Envirostor ID: Not reported
Area: Not reported
Sub Area: Not reported
Site Type: Deed Restrictions/Deed Notices of Declaration of Restrictions
Status: Not reported
Agency: Not reported
Covenant Uploaded: Not reported
Deed Date(s): Not reported
File Name: HWMP Restrictions

Count: 2 records.

ORPHAN SUMMARY

City	EDR ID	Site Name	Site Address	Zip	Database(s)
PERRIS	S104759682	MOSS BROS., INC (MBI)	225 D ST	92570	LUST, HIST CORTESE
PERRIS	1010080827	B AND D AUTOMOTIVE	102 D ST	92570	LUST

GOVERNMENT RECORDS SEARCHED / DATA CURRENCY TRACKING

To maintain currency of the following federal and state databases, EDR contacts the appropriate governmental agency on a monthly or quarterly basis, as required.

Number of Days to Update: Provides confirmation that EDR is reporting records that have been updated within 90 days from the date the government agency made the information available to the public.

STANDARD ENVIRONMENTAL RECORDS

Federal NPL site list

NPL: National Priority List

National Priorities List (Superfund). The NPL is a subset of CERCLIS and identifies over 1,200 sites for priority cleanup under the Superfund Program. NPL sites may encompass relatively large areas. As such, EDR provides polygon coverage for over 1,000 NPL site boundaries produced by EPA's Environmental Photographic Interpretation Center (EPIC) and regional EPA offices.

Date of Government Version: 04/11/2019	Source: EPA
Date Data Arrived at EDR: 04/18/2019	Telephone: N/A
Date Made Active in Reports: 05/14/2019	Last EDR Contact: 07/02/2019
Number of Days to Update: 26	Next Scheduled EDR Contact: 10/14/2019
	Data Release Frequency: Quarterly

NPL Site Boundaries

Sources:

EPA's Environmental Photographic Interpretation Center (EPIC)
Telephone: 202-564-7333

EPA Region 1
Telephone 617-918-1143

EPA Region 6
Telephone: 214-655-6659

EPA Region 3
Telephone 215-814-5418

EPA Region 7
Telephone: 913-551-7247

EPA Region 4
Telephone 404-562-8033

EPA Region 8
Telephone: 303-312-6774

EPA Region 5
Telephone 312-886-6686

EPA Region 9
Telephone: 415-947-4246

EPA Region 10
Telephone 206-553-8665

Proposed NPL: Proposed National Priority List Sites

A site that has been proposed for listing on the National Priorities List through the issuance of a proposed rule in the Federal Register. EPA then accepts public comments on the site, responds to the comments, and places on the NPL those sites that continue to meet the requirements for listing.

Date of Government Version: 04/11/2019	Source: EPA
Date Data Arrived at EDR: 04/18/2019	Telephone: N/A
Date Made Active in Reports: 05/14/2019	Last EDR Contact: 07/02/2019
Number of Days to Update: 26	Next Scheduled EDR Contact: 10/14/2019
	Data Release Frequency: Quarterly

NPL LIENS: Federal Superfund Liens

Federal Superfund Liens. Under the authority granted the USEPA by CERCLA of 1980, the USEPA has the authority to file liens against real property in order to recover remedial action expenditures or when the property owner received notification of potential liability. USEPA compiles a listing of filed notices of Superfund Liens.

GOVERNMENT RECORDS SEARCHED / DATA CURRENCY TRACKING

Date of Government Version: 10/15/1991
Date Data Arrived at EDR: 02/02/1994
Date Made Active in Reports: 03/30/1994
Number of Days to Update: 56

Source: EPA
Telephone: 202-564-4267
Last EDR Contact: 08/15/2011
Next Scheduled EDR Contact: 11/28/2011
Data Release Frequency: No Update Planned

Federal Delisted NPL site list

Delisted NPL: National Priority List Deletions

The National Oil and Hazardous Substances Pollution Contingency Plan (NCP) establishes the criteria that the EPA uses to delete sites from the NPL. In accordance with 40 CFR 300.425.(e), sites may be deleted from the NPL where no further response is appropriate.

Date of Government Version: 04/11/2019
Date Data Arrived at EDR: 04/18/2019
Date Made Active in Reports: 05/14/2019
Number of Days to Update: 26

Source: EPA
Telephone: N/A
Last EDR Contact: 07/02/2019
Next Scheduled EDR Contact: 10/14/2019
Data Release Frequency: Quarterly

Federal CERCLIS list

FEDERAL FACILITY: Federal Facility Site Information listing

A listing of National Priority List (NPL) and Base Realignment and Closure (BRAC) sites found in the Comprehensive Environmental Response, Compensation and Liability Information System (CERCLIS) Database where EPA Federal Facilities Restoration and Reuse Office is involved in cleanup activities.

Date of Government Version: 04/03/2019
Date Data Arrived at EDR: 04/05/2019
Date Made Active in Reports: 05/14/2019
Number of Days to Update: 39

Source: Environmental Protection Agency
Telephone: 703-603-8704
Last EDR Contact: 07/03/2019
Next Scheduled EDR Contact: 10/14/2019
Data Release Frequency: Varies

SEMS: Superfund Enterprise Management System

SEMS (Superfund Enterprise Management System) tracks hazardous waste sites, potentially hazardous waste sites, and remedial activities performed in support of EPA's Superfund Program across the United States. The list was formerly known as CERCLIS, renamed to SEMS by the EPA in 2015. The list contains data on potentially hazardous waste sites that have been reported to the USEPA by states, municipalities, private companies and private persons, pursuant to Section 103 of the Comprehensive Environmental Response, Compensation, and Liability Act (CERCLA). This dataset also contains sites which are either proposed to or on the National Priorities List (NPL) and the sites which are in the screening and assessment phase for possible inclusion on the NPL.

Date of Government Version: 04/11/2019
Date Data Arrived at EDR: 04/18/2019
Date Made Active in Reports: 05/23/2019
Number of Days to Update: 35

Source: EPA
Telephone: 800-424-9346
Last EDR Contact: 07/02/2019
Next Scheduled EDR Contact: 10/14/2019
Data Release Frequency: Quarterly

Federal CERCLIS NFRAP site list

SEMS-ARCHIVE: Superfund Enterprise Management System Archive

GOVERNMENT RECORDS SEARCHED / DATA CURRENCY TRACKING

SEMS-ARCHIVE (Superfund Enterprise Management System Archive) tracks sites that have no further interest under the Federal Superfund Program based on available information. The list was formerly known as the CERCLIS-NFRAP, renamed to SEMS ARCHIVE by the EPA in 2015. EPA may perform a minimal level of assessment work at a site while it is archived if site conditions change and/or new information becomes available. Archived sites have been removed and archived from the inventory of SEMS sites. Archived status indicates that, to the best of EPA's knowledge, assessment at a site has been completed and that EPA has determined no further steps will be taken to list the site on the National Priorities List (NPL), unless information indicates this decision was not appropriate or other considerations require a recommendation for listing at a later time. The decision does not necessarily mean that there is no hazard associated with a given site; it only means that, based upon available information, the location is not judged to be potential NPL site.

Date of Government Version: 04/11/2019	Source: EPA
Date Data Arrived at EDR: 04/18/2019	Telephone: 800-424-9346
Date Made Active in Reports: 05/23/2019	Last EDR Contact: 07/02/2019
Number of Days to Update: 35	Next Scheduled EDR Contact: 10/14/2019
	Data Release Frequency: Quarterly

Federal RCRA CORRACTS facilities list

CORRACTS: Corrective Action Report

CORRACTS identifies hazardous waste handlers with RCRA corrective action activity.

Date of Government Version: 03/25/2019	Source: EPA
Date Data Arrived at EDR: 03/27/2019	Telephone: 800-424-9346
Date Made Active in Reports: 04/17/2019	Last EDR Contact: 06/26/2019
Number of Days to Update: 21	Next Scheduled EDR Contact: 10/07/2019
	Data Release Frequency: Quarterly

Federal RCRA non-CORRACTS TSD facilities list

RCRA-TSDF: RCRA - Treatment, Storage and Disposal

RCRAInfo is EPA's comprehensive information system, providing access to data supporting the Resource Conservation and Recovery Act (RCRA) of 1976 and the Hazardous and Solid Waste Amendments (HSWA) of 1984. The database includes selective information on sites which generate, transport, store, treat and/or dispose of hazardous waste as defined by the Resource Conservation and Recovery Act (RCRA). Transporters are individuals or entities that move hazardous waste from the generator offsite to a facility that can recycle, treat, store, or dispose of the waste. TSDFs treat, store, or dispose of the waste.

Date of Government Version: 03/25/2019	Source: Environmental Protection Agency
Date Data Arrived at EDR: 03/27/2019	Telephone: (415) 495-8895
Date Made Active in Reports: 04/17/2019	Last EDR Contact: 06/26/2019
Number of Days to Update: 21	Next Scheduled EDR Contact: 10/07/2019
	Data Release Frequency: Quarterly

Federal RCRA generators list

RCRA-LQG: RCRA - Large Quantity Generators

RCRAInfo is EPA's comprehensive information system, providing access to data supporting the Resource Conservation and Recovery Act (RCRA) of 1976 and the Hazardous and Solid Waste Amendments (HSWA) of 1984. The database includes selective information on sites which generate, transport, store, treat and/or dispose of hazardous waste as defined by the Resource Conservation and Recovery Act (RCRA). Large quantity generators (LQGs) generate over 1,000 kilograms (kg) of hazardous waste, or over 1 kg of acutely hazardous waste per month.

Date of Government Version: 03/25/2019	Source: Environmental Protection Agency
Date Data Arrived at EDR: 03/27/2019	Telephone: (415) 495-8895
Date Made Active in Reports: 04/17/2019	Last EDR Contact: 06/26/2019
Number of Days to Update: 21	Next Scheduled EDR Contact: 10/07/2019
	Data Release Frequency: Quarterly

GOVERNMENT RECORDS SEARCHED / DATA CURRENCY TRACKING

RCRA-SQG: RCRA - Small Quantity Generators

RCRAInfo is EPA's comprehensive information system, providing access to data supporting the Resource Conservation and Recovery Act (RCRA) of 1976 and the Hazardous and Solid Waste Amendments (HSWA) of 1984. The database includes selective information on sites which generate, transport, store, treat and/or dispose of hazardous waste as defined by the Resource Conservation and Recovery Act (RCRA). Small quantity generators (SQGs) generate between 100 kg and 1,000 kg of hazardous waste per month.

Date of Government Version: 03/25/2019	Source: Environmental Protection Agency
Date Data Arrived at EDR: 03/27/2019	Telephone: (415) 495-8895
Date Made Active in Reports: 04/17/2019	Last EDR Contact: 06/26/2019
Number of Days to Update: 21	Next Scheduled EDR Contact: 10/07/2019
	Data Release Frequency: Quarterly

RCRA-CESQG: RCRA - Conditionally Exempt Small Quantity Generators

RCRAInfo is EPA's comprehensive information system, providing access to data supporting the Resource Conservation and Recovery Act (RCRA) of 1976 and the Hazardous and Solid Waste Amendments (HSWA) of 1984. The database includes selective information on sites which generate, transport, store, treat and/or dispose of hazardous waste as defined by the Resource Conservation and Recovery Act (RCRA). Conditionally exempt small quantity generators (CESQGs) generate less than 100 kg of hazardous waste, or less than 1 kg of acutely hazardous waste per month.

Date of Government Version: 03/25/2019	Source: Environmental Protection Agency
Date Data Arrived at EDR: 03/27/2019	Telephone: (415) 495-8895
Date Made Active in Reports: 04/17/2019	Last EDR Contact: 06/26/2019
Number of Days to Update: 21	Next Scheduled EDR Contact: 10/07/2019
	Data Release Frequency: Quarterly

Federal institutional controls / engineering controls registries

LUCIS: Land Use Control Information System

LUCIS contains records of land use control information pertaining to the former Navy Base Realignment and Closure properties.

Date of Government Version: 02/22/2019	Source: Department of the Navy
Date Data Arrived at EDR: 03/07/2019	Telephone: 843-820-7326
Date Made Active in Reports: 04/17/2019	Last EDR Contact: 05/10/2019
Number of Days to Update: 41	Next Scheduled EDR Contact: 08/26/2019
	Data Release Frequency: Varies

US ENG CONTROLS: Engineering Controls Sites List

A listing of sites with engineering controls in place. Engineering controls include various forms of caps, building foundations, liners, and treatment methods to create pathway elimination for regulated substances to enter environmental media or effect human health.

Date of Government Version: 01/31/2019	Source: Environmental Protection Agency
Date Data Arrived at EDR: 02/04/2019	Telephone: 703-603-0695
Date Made Active in Reports: 03/08/2019	Last EDR Contact: 05/29/2019
Number of Days to Update: 32	Next Scheduled EDR Contact: 09/09/2019
	Data Release Frequency: Varies

US INST CONTROL: Sites with Institutional Controls

A listing of sites with institutional controls in place. Institutional controls include administrative measures, such as groundwater use restrictions, construction restrictions, property use restrictions, and post remediation care requirements intended to prevent exposure to contaminants remaining on site. Deed restrictions are generally required as part of the institutional controls.

Date of Government Version: 01/31/2019	Source: Environmental Protection Agency
Date Data Arrived at EDR: 02/04/2019	Telephone: 703-603-0695
Date Made Active in Reports: 03/08/2019	Last EDR Contact: 05/29/2019
Number of Days to Update: 32	Next Scheduled EDR Contact: 09/09/2019
	Data Release Frequency: Varies

GOVERNMENT RECORDS SEARCHED / DATA CURRENCY TRACKING

Federal ERNS list

ERNS: Emergency Response Notification System

Emergency Response Notification System. ERNS records and stores information on reported releases of oil and hazardous substances.

Date of Government Version: 03/25/2019

Date Data Arrived at EDR: 03/26/2019

Date Made Active in Reports: 05/01/2019

Number of Days to Update: 36

Source: National Response Center, United States Coast Guard

Telephone: 202-267-2180

Last EDR Contact: 06/26/2019

Next Scheduled EDR Contact: 10/07/2019

Data Release Frequency: Quarterly

State- and tribal - equivalent NPL

RESPONSE: State Response Sites

Identifies confirmed release sites where DTSC is involved in remediation, either in a lead or oversight capacity. These confirmed release sites are generally high-priority and high potential risk.

Date of Government Version: 04/29/2019

Date Data Arrived at EDR: 04/30/2019

Date Made Active in Reports: 06/27/2019

Number of Days to Update: 58

Source: Department of Toxic Substances Control

Telephone: 916-323-3400

Last EDR Contact: 04/30/2019

Next Scheduled EDR Contact: 08/12/2019

Data Release Frequency: Quarterly

State- and tribal - equivalent CERCLIS

ENVIROSTOR: EnviroStor Database

The Department of Toxic Substances Control's (DTSC's) Site Mitigation and Brownfields Reuse Program's (SMBRP's) EnviroStor database identifies sites that have known contamination or sites for which there may be reasons to investigate further. The database includes the following site types: Federal Superfund sites (National Priorities List (NPL)); State Response, including Military Facilities and State Superfund; Voluntary Cleanup; and School sites. EnviroStor provides similar information to the information that was available in CalSites, and provides additional site information, including, but not limited to, identification of formerly-contaminated properties that have been released for reuse, properties where environmental deed restrictions have been recorded to prevent inappropriate land uses, and risk characterization information that is used to assess potential impacts to public health and the environment at contaminated sites.

Date of Government Version: 04/29/2019

Date Data Arrived at EDR: 04/30/2019

Date Made Active in Reports: 06/27/2019

Number of Days to Update: 58

Source: Department of Toxic Substances Control

Telephone: 916-323-3400

Last EDR Contact: 04/30/2019

Next Scheduled EDR Contact: 08/12/2019

Data Release Frequency: Quarterly

State and tribal landfill and/or solid waste disposal site lists

SWF/LF (SWIS): Solid Waste Information System

Active, Closed and Inactive Landfills. SWF/LF records typically contain an inventory of solid waste disposal facilities or landfills. These may be active or inactive facilities or open dumps that failed to meet RCRA Section 4004 criteria for solid waste landfills or disposal sites.

Date of Government Version: 02/11/2019

Date Data Arrived at EDR: 02/12/2019

Date Made Active in Reports: 03/05/2019

Number of Days to Update: 21

Source: Department of Resources Recycling and Recovery

Telephone: 916-341-6320

Last EDR Contact: 05/14/2019

Next Scheduled EDR Contact: 08/26/2019

Data Release Frequency: Quarterly

State and tribal leaking storage tank lists

GOVERNMENT RECORDS SEARCHED / DATA CURRENCY TRACKING

LUST REG 4: Underground Storage Tank Leak List

Los Angeles, Ventura counties. For more current information, please refer to the State Water Resources Control Board's LUST database.

Date of Government Version: 09/07/2004	Source: California Regional Water Quality Control Board Los Angeles Region (4)
Date Data Arrived at EDR: 09/07/2004	Telephone: 213-576-6710
Date Made Active in Reports: 10/12/2004	Last EDR Contact: 09/06/2011
Number of Days to Update: 35	Next Scheduled EDR Contact: 12/19/2011
	Data Release Frequency: No Update Planned

LUST REG 3: Leaking Underground Storage Tank Database

Leaking Underground Storage Tank locations. Monterey, San Benito, San Luis Obispo, Santa Barbara, Santa Cruz counties.

Date of Government Version: 05/19/2003	Source: California Regional Water Quality Control Board Central Coast Region (3)
Date Data Arrived at EDR: 05/19/2003	Telephone: 805-542-4786
Date Made Active in Reports: 06/02/2003	Last EDR Contact: 07/18/2011
Number of Days to Update: 14	Next Scheduled EDR Contact: 10/31/2011
	Data Release Frequency: No Update Planned

LUST REG 2: Fuel Leak List

Leaking Underground Storage Tank locations. Alameda, Contra Costa, Marin, Napa, San Francisco, San Mateo, Santa Clara, Solano, Sonoma counties.

Date of Government Version: 09/30/2004	Source: California Regional Water Quality Control Board San Francisco Bay Region (2)
Date Data Arrived at EDR: 10/20/2004	Telephone: 510-622-2433
Date Made Active in Reports: 11/19/2004	Last EDR Contact: 09/19/2011
Number of Days to Update: 30	Next Scheduled EDR Contact: 01/02/2012
	Data Release Frequency: No Update Planned

LUST REG 1: Active Toxic Site Investigation

Del Norte, Humboldt, Lake, Mendocino, Modoc, Siskiyou, Sonoma, Trinity counties. For more current information, please refer to the State Water Resources Control Board's LUST database.

Date of Government Version: 02/01/2001	Source: California Regional Water Quality Control Board North Coast (1)
Date Data Arrived at EDR: 02/28/2001	Telephone: 707-570-7369
Date Made Active in Reports: 03/29/2001	Last EDR Contact: 08/01/2011
Number of Days to Update: 29	Next Scheduled EDR Contact: 11/14/2011
	Data Release Frequency: No Update Planned

LUST REG 5: Leaking Underground Storage Tank Database

Leaking Underground Storage Tank locations. Alameda, Alpine, Amador, Butte, Colusa, Contra Costa, Calaveras, El Dorado, Fresno, Glenn, Kern, Kings, Lake, Lassen, Madera, Mariposa, Merced, Modoc, Napa, Nevada, Placer, Plumas, Sacramento, San Joaquin, Shasta, Solano, Stanislaus, Sutter, Tehama, Tulare, Tuolumne, Yolo, Yuba counties.

Date of Government Version: 07/01/2008	Source: California Regional Water Quality Control Board Central Valley Region (5)
Date Data Arrived at EDR: 07/22/2008	Telephone: 916-464-4834
Date Made Active in Reports: 07/31/2008	Last EDR Contact: 07/01/2011
Number of Days to Update: 9	Next Scheduled EDR Contact: 10/17/2011
	Data Release Frequency: No Update Planned

LUST REG 6V: Leaking Underground Storage Tank Case Listing

Leaking Underground Storage Tank locations. Inyo, Kern, Los Angeles, Mono, San Bernardino counties.

Date of Government Version: 06/07/2005	Source: California Regional Water Quality Control Board Victorville Branch Office (6)
Date Data Arrived at EDR: 06/07/2005	Telephone: 760-241-7365
Date Made Active in Reports: 06/29/2005	Last EDR Contact: 09/12/2011
Number of Days to Update: 22	Next Scheduled EDR Contact: 12/26/2011
	Data Release Frequency: No Update Planned

GOVERNMENT RECORDS SEARCHED / DATA CURRENCY TRACKING

LUST REG 8: Leaking Underground Storage Tanks

California Regional Water Quality Control Board Santa Ana Region (8). For more current information, please refer to the State Water Resources Control Board's LUST database.

Date of Government Version: 02/14/2005	Source: California Regional Water Quality Control Board Santa Ana Region (8)
Date Data Arrived at EDR: 02/15/2005	Telephone: 909-782-4496
Date Made Active in Reports: 03/28/2005	Last EDR Contact: 08/15/2011
Number of Days to Update: 41	Next Scheduled EDR Contact: 11/28/2011
	Data Release Frequency: No Update Planned

LUST REG 7: Leaking Underground Storage Tank Case Listing

Leaking Underground Storage Tank locations. Imperial, Riverside, San Diego, Santa Barbara counties.

Date of Government Version: 02/26/2004	Source: California Regional Water Quality Control Board Colorado River Basin Region (7)
Date Data Arrived at EDR: 02/26/2004	Telephone: 760-776-8943
Date Made Active in Reports: 03/24/2004	Last EDR Contact: 08/01/2011
Number of Days to Update: 27	Next Scheduled EDR Contact: 11/14/2011
	Data Release Frequency: No Update Planned

LUST REG 6L: Leaking Underground Storage Tank Case Listing

For more current information, please refer to the State Water Resources Control Board's LUST database.

Date of Government Version: 09/09/2003	Source: California Regional Water Quality Control Board Lahontan Region (6)
Date Data Arrived at EDR: 09/10/2003	Telephone: 530-542-5572
Date Made Active in Reports: 10/07/2003	Last EDR Contact: 09/12/2011
Number of Days to Update: 27	Next Scheduled EDR Contact: 12/26/2011
	Data Release Frequency: No Update Planned

LUST REG 9: Leaking Underground Storage Tank Report

Orange, Riverside, San Diego counties. For more current information, please refer to the State Water Resources Control Board's LUST database.

Date of Government Version: 03/01/2001	Source: California Regional Water Quality Control Board San Diego Region (9)
Date Data Arrived at EDR: 04/23/2001	Telephone: 858-637-5595
Date Made Active in Reports: 05/21/2001	Last EDR Contact: 09/26/2011
Number of Days to Update: 28	Next Scheduled EDR Contact: 01/09/2012
	Data Release Frequency: No Update Planned

LUST: Leaking Underground Fuel Tank Report (GEOTRACKER)

Leaking Underground Storage Tank (LUST) Sites included in GeoTracker. GeoTracker is the Water Boards data management system for sites that impact, or have the potential to impact, water quality in California, with emphasis on groundwater.

Date of Government Version: 12/10/2018	Source: State Water Resources Control Board
Date Data Arrived at EDR: 12/11/2018	Telephone: see region list
Date Made Active in Reports: 01/15/2019	Last EDR Contact: 06/11/2019
Number of Days to Update: 35	Next Scheduled EDR Contact: 09/23/2019
	Data Release Frequency: Quarterly

INDIAN LUST R9: Leaking Underground Storage Tanks on Indian Land

LUSTs on Indian land in Arizona, California, New Mexico and Nevada

Date of Government Version: 10/10/2018	Source: Environmental Protection Agency
Date Data Arrived at EDR: 03/08/2019	Telephone: 415-972-3372
Date Made Active in Reports: 05/01/2019	Last EDR Contact: 04/26/2019
Number of Days to Update: 54	Next Scheduled EDR Contact: 08/05/2019
	Data Release Frequency: Varies

INDIAN LUST R4: Leaking Underground Storage Tanks on Indian Land

LUSTs on Indian land in Florida, Mississippi and North Carolina.

GOVERNMENT RECORDS SEARCHED / DATA CURRENCY TRACKING

Date of Government Version: 09/24/2018
Date Data Arrived at EDR: 03/12/2019
Date Made Active in Reports: 05/01/2019
Number of Days to Update: 50

Source: EPA Region 4
Telephone: 404-562-8677
Last EDR Contact: 04/26/2019
Next Scheduled EDR Contact: 08/05/2019
Data Release Frequency: Varies

INDIAN LUST R10: Leaking Underground Storage Tanks on Indian Land
LUSTs on Indian land in Alaska, Idaho, Oregon and Washington.

Date of Government Version: 10/17/2018
Date Data Arrived at EDR: 03/07/2019
Date Made Active in Reports: 05/01/2019
Number of Days to Update: 55

Source: EPA Region 10
Telephone: 206-553-2857
Last EDR Contact: 04/26/2019
Next Scheduled EDR Contact: 08/05/2019
Data Release Frequency: Varies

INDIAN LUST R6: Leaking Underground Storage Tanks on Indian Land
LUSTs on Indian land in New Mexico and Oklahoma.

Date of Government Version: 11/01/2018
Date Data Arrived at EDR: 03/07/2019
Date Made Active in Reports: 05/01/2019
Number of Days to Update: 55

Source: EPA Region 6
Telephone: 214-665-6597
Last EDR Contact: 04/26/2019
Next Scheduled EDR Contact: 08/05/2019
Data Release Frequency: Varies

INDIAN LUST R7: Leaking Underground Storage Tanks on Indian Land
LUSTs on Indian land in Iowa, Kansas, and Nebraska

Date of Government Version: 02/19/2019
Date Data Arrived at EDR: 03/07/2019
Date Made Active in Reports: 05/01/2019
Number of Days to Update: 55

Source: EPA Region 7
Telephone: 913-551-7003
Last EDR Contact: 04/26/2019
Next Scheduled EDR Contact: 08/05/2019
Data Release Frequency: Varies

INDIAN LUST R8: Leaking Underground Storage Tanks on Indian Land
LUSTs on Indian land in Colorado, Montana, North Dakota, South Dakota, Utah and Wyoming.

Date of Government Version: 10/16/2018
Date Data Arrived at EDR: 03/07/2019
Date Made Active in Reports: 05/01/2019
Number of Days to Update: 55

Source: EPA Region 8
Telephone: 303-312-6271
Last EDR Contact: 04/26/2019
Next Scheduled EDR Contact: 08/05/2019
Data Release Frequency: Varies

INDIAN LUST R5: Leaking Underground Storage Tanks on Indian Land
Leaking underground storage tanks located on Indian Land in Michigan, Minnesota and Wisconsin.

Date of Government Version: 10/12/2018
Date Data Arrived at EDR: 03/07/2019
Date Made Active in Reports: 05/01/2019
Number of Days to Update: 55

Source: EPA, Region 5
Telephone: 312-886-7439
Last EDR Contact: 04/26/2019
Next Scheduled EDR Contact: 08/05/2019
Data Release Frequency: Varies

INDIAN LUST R1: Leaking Underground Storage Tanks on Indian Land
A listing of leaking underground storage tank locations on Indian Land.

Date of Government Version: 10/13/2018
Date Data Arrived at EDR: 03/07/2019
Date Made Active in Reports: 05/01/2019
Number of Days to Update: 55

Source: EPA Region 1
Telephone: 617-918-1313
Last EDR Contact: 04/26/2019
Next Scheduled EDR Contact: 08/05/2019
Data Release Frequency: Varies

GOVERNMENT RECORDS SEARCHED / DATA CURRENCY TRACKING

CPS-SLIC: Statewide SLIC Cases (GEOTRACKER)

Cleanup Program Sites (CPS; also known as Site Cleanups [SC] and formerly known as Spills, Leaks, Investigations, and Cleanups [SLIC] sites) included in GeoTracker. GeoTracker is the Water Boards data management system for sites that impact, or have the potential to impact, water quality in California, with emphasis on groundwater.

Date of Government Version: 12/10/2018	Source: State Water Resources Control Board
Date Data Arrived at EDR: 12/11/2018	Telephone: 866-480-1028
Date Made Active in Reports: 01/15/2019	Last EDR Contact: 06/11/2019
Number of Days to Update: 35	Next Scheduled EDR Contact: 09/23/2019
	Data Release Frequency: Varies

SLIC REG 1: Active Toxic Site Investigations

The SLIC (Spills, Leaks, Investigations and Cleanup) program is designed to protect and restore water quality from spills, leaks, and similar discharges.

Date of Government Version: 04/03/2003	Source: California Regional Water Quality Control Board, North Coast Region (1)
Date Data Arrived at EDR: 04/07/2003	Telephone: 707-576-2220
Date Made Active in Reports: 04/25/2003	Last EDR Contact: 08/01/2011
Number of Days to Update: 18	Next Scheduled EDR Contact: 11/14/2011
	Data Release Frequency: No Update Planned

SLIC REG 2: Spills, Leaks, Investigation & Cleanup Cost Recovery Listing

The SLIC (Spills, Leaks, Investigations and Cleanup) program is designed to protect and restore water quality from spills, leaks, and similar discharges.

Date of Government Version: 09/30/2004	Source: Regional Water Quality Control Board San Francisco Bay Region (2)
Date Data Arrived at EDR: 10/20/2004	Telephone: 510-286-0457
Date Made Active in Reports: 11/19/2004	Last EDR Contact: 09/19/2011
Number of Days to Update: 30	Next Scheduled EDR Contact: 01/02/2012
	Data Release Frequency: No Update Planned

SLIC REG 3: Spills, Leaks, Investigation & Cleanup Cost Recovery Listing

The SLIC (Spills, Leaks, Investigations and Cleanup) program is designed to protect and restore water quality from spills, leaks, and similar discharges.

Date of Government Version: 05/18/2006	Source: California Regional Water Quality Control Board Central Coast Region (3)
Date Data Arrived at EDR: 05/18/2006	Telephone: 805-549-3147
Date Made Active in Reports: 06/15/2006	Last EDR Contact: 07/18/2011
Number of Days to Update: 28	Next Scheduled EDR Contact: 10/31/2011
	Data Release Frequency: No Update Planned

SLIC REG 4: Spills, Leaks, Investigation & Cleanup Cost Recovery Listing

The SLIC (Spills, Leaks, Investigations and Cleanup) program is designed to protect and restore water quality from spills, leaks, and similar discharges.

Date of Government Version: 11/17/2004	Source: Region Water Quality Control Board Los Angeles Region (4)
Date Data Arrived at EDR: 11/18/2004	Telephone: 213-576-6600
Date Made Active in Reports: 01/04/2005	Last EDR Contact: 07/01/2011
Number of Days to Update: 47	Next Scheduled EDR Contact: 10/17/2011
	Data Release Frequency: No Update Planned

SLIC REG 5: Spills, Leaks, Investigation & Cleanup Cost Recovery Listing

The SLIC (Spills, Leaks, Investigations and Cleanup) program is designed to protect and restore water quality from spills, leaks, and similar discharges.

Date of Government Version: 04/01/2005	Source: Regional Water Quality Control Board Central Valley Region (5)
Date Data Arrived at EDR: 04/05/2005	Telephone: 916-464-3291
Date Made Active in Reports: 04/21/2005	Last EDR Contact: 09/12/2011
Number of Days to Update: 16	Next Scheduled EDR Contact: 12/26/2011
	Data Release Frequency: No Update Planned

GOVERNMENT RECORDS SEARCHED / DATA CURRENCY TRACKING

SLIC REG 6V: Spills, Leaks, Investigation & Cleanup Cost Recovery Listing

The SLIC (Spills, Leaks, Investigations and Cleanup) program is designed to protect and restore water quality from spills, leaks, and similar discharges.

Date of Government Version: 05/24/2005
Date Data Arrived at EDR: 05/25/2005
Date Made Active in Reports: 06/16/2005
Number of Days to Update: 22

Source: Regional Water Quality Control Board, Victorville Branch
Telephone: 619-241-6583
Last EDR Contact: 08/15/2011
Next Scheduled EDR Contact: 11/28/2011
Data Release Frequency: No Update Planned

SLIC REG 6L: SLIC Sites

The SLIC (Spills, Leaks, Investigations and Cleanup) program is designed to protect and restore water quality from spills, leaks, and similar discharges.

Date of Government Version: 09/07/2004
Date Data Arrived at EDR: 09/07/2004
Date Made Active in Reports: 10/12/2004
Number of Days to Update: 35

Source: California Regional Water Quality Control Board, Lahontan Region
Telephone: 530-542-5574
Last EDR Contact: 08/15/2011
Next Scheduled EDR Contact: 11/28/2011
Data Release Frequency: No Update Planned

SLIC REG 7: SLIC List

The SLIC (Spills, Leaks, Investigations and Cleanup) program is designed to protect and restore water quality from spills, leaks, and similar discharges.

Date of Government Version: 11/24/2004
Date Data Arrived at EDR: 11/29/2004
Date Made Active in Reports: 01/04/2005
Number of Days to Update: 36

Source: California Regional Quality Control Board, Colorado River Basin Region
Telephone: 760-346-7491
Last EDR Contact: 08/01/2011
Next Scheduled EDR Contact: 11/14/2011
Data Release Frequency: No Update Planned

SLIC REG 8: Spills, Leaks, Investigation & Cleanup Cost Recovery Listing

The SLIC (Spills, Leaks, Investigations and Cleanup) program is designed to protect and restore water quality from spills, leaks, and similar discharges.

Date of Government Version: 04/03/2008
Date Data Arrived at EDR: 04/03/2008
Date Made Active in Reports: 04/14/2008
Number of Days to Update: 11

Source: California Region Water Quality Control Board Santa Ana Region (8)
Telephone: 951-782-3298
Last EDR Contact: 09/12/2011
Next Scheduled EDR Contact: 12/26/2011
Data Release Frequency: No Update Planned

SLIC REG 9: Spills, Leaks, Investigation & Cleanup Cost Recovery Listing

The SLIC (Spills, Leaks, Investigations and Cleanup) program is designed to protect and restore water quality from spills, leaks, and similar discharges.

Date of Government Version: 09/10/2007
Date Data Arrived at EDR: 09/11/2007
Date Made Active in Reports: 09/28/2007
Number of Days to Update: 17

Source: California Regional Water Quality Control Board San Diego Region (9)
Telephone: 858-467-2980
Last EDR Contact: 08/08/2011
Next Scheduled EDR Contact: 11/21/2011
Data Release Frequency: No Update Planned

State and tribal registered storage tank lists

FEMA UST: Underground Storage Tank Listing

A listing of all FEMA owned underground storage tanks.

Date of Government Version: 05/15/2017
Date Data Arrived at EDR: 05/30/2017
Date Made Active in Reports: 10/13/2017
Number of Days to Update: 136

Source: FEMA
Telephone: 202-646-5797
Last EDR Contact: 07/10/2019
Next Scheduled EDR Contact: 10/21/2019
Data Release Frequency: Varies

GOVERNMENT RECORDS SEARCHED / DATA CURRENCY TRACKING

UST CLOSURE: Proposed Closure of Underground Storage Tank (UST) Cases

UST cases that are being considered for closure by either the State Water Resources Control Board or the Executive Director have been posted for a 60-day public comment period. UST Case Closures being proposed for consideration by the State Water Resources Control Board. These are primarily UST cases that meet closure criteria under the decisional framework in State Water Board Resolution No. 92-49 and other Board orders. UST Case Closures proposed for consideration by the Executive Director pursuant to State Water Board Resolution No. 2012-0061. These are cases that meet the criteria of the Low-Threat UST Case Closure Policy. UST Case Closure Review Denials and Approved Orders.

Date of Government Version: 03/11/2019	Source: State Water Resources Control Board
Date Data Arrived at EDR: 03/13/2019	Telephone: 916-327-7844
Date Made Active in Reports: 04/03/2019	Last EDR Contact: 06/12/2019
Number of Days to Update: 21	Next Scheduled EDR Contact: 09/23/2019
	Data Release Frequency: Varies

UST: Active UST Facilities

Active UST facilities gathered from the local regulatory agencies

Date of Government Version: 12/10/2018	Source: SWRCB
Date Data Arrived at EDR: 12/11/2018	Telephone: 916-341-5851
Date Made Active in Reports: 01/15/2019	Last EDR Contact: 06/11/2019
Number of Days to Update: 35	Next Scheduled EDR Contact: 09/23/2019
	Data Release Frequency: Semi-Annually

MILITARY UST SITES: Military UST Sites (GEOTRACKER)

Military ust sites

Date of Government Version: 12/10/2018	Source: State Water Resources Control Board
Date Data Arrived at EDR: 12/11/2018	Telephone: 866-480-1028
Date Made Active in Reports: 01/15/2019	Last EDR Contact: 06/11/2019
Number of Days to Update: 35	Next Scheduled EDR Contact: 09/23/2019
	Data Release Frequency: Varies

AST: Aboveground Petroleum Storage Tank Facilities

A listing of aboveground storage tank petroleum storage tank locations.

Date of Government Version: 07/06/2016	Source: California Environmental Protection Agency
Date Data Arrived at EDR: 07/12/2016	Telephone: 916-327-5092
Date Made Active in Reports: 09/19/2016	Last EDR Contact: 06/17/2019
Number of Days to Update: 69	Next Scheduled EDR Contact: 09/30/2019
	Data Release Frequency: Varies

INDIAN UST R1: Underground Storage Tanks on Indian Land

The Indian Underground Storage Tank (UST) database provides information about underground storage tanks on Indian land in EPA Region 1 (Connecticut, Maine, Massachusetts, New Hampshire, Rhode Island, Vermont and ten Tribal Nations).

Date of Government Version: 10/03/2018	Source: EPA, Region 1
Date Data Arrived at EDR: 03/07/2019	Telephone: 617-918-1313
Date Made Active in Reports: 05/01/2019	Last EDR Contact: 04/26/2019
Number of Days to Update: 55	Next Scheduled EDR Contact: 08/05/2019
	Data Release Frequency: Varies

INDIAN UST R4: Underground Storage Tanks on Indian Land

The Indian Underground Storage Tank (UST) database provides information about underground storage tanks on Indian land in EPA Region 4 (Alabama, Florida, Georgia, Kentucky, Mississippi, North Carolina, South Carolina, Tennessee and Tribal Nations)

Date of Government Version: 09/24/2018	Source: EPA Region 4
Date Data Arrived at EDR: 03/12/2019	Telephone: 404-562-9424
Date Made Active in Reports: 05/01/2019	Last EDR Contact: 04/26/2019
Number of Days to Update: 50	Next Scheduled EDR Contact: 08/05/2019
	Data Release Frequency: Varies

GOVERNMENT RECORDS SEARCHED / DATA CURRENCY TRACKING

INDIAN UST R5: Underground Storage Tanks on Indian Land

The Indian Underground Storage Tank (UST) database provides information about underground storage tanks on Indian land in EPA Region 5 (Michigan, Minnesota and Wisconsin and Tribal Nations).

Date of Government Version: 10/12/2018	Source: EPA Region 5
Date Data Arrived at EDR: 03/07/2019	Telephone: 312-886-6136
Date Made Active in Reports: 05/01/2019	Last EDR Contact: 04/26/2019
Number of Days to Update: 55	Next Scheduled EDR Contact: 08/05/2019
	Data Release Frequency: Varies

INDIAN UST R6: Underground Storage Tanks on Indian Land

The Indian Underground Storage Tank (UST) database provides information about underground storage tanks on Indian land in EPA Region 6 (Louisiana, Arkansas, Oklahoma, New Mexico, Texas and 65 Tribes).

Date of Government Version: 11/01/2018	Source: EPA Region 6
Date Data Arrived at EDR: 03/07/2019	Telephone: 214-665-7591
Date Made Active in Reports: 05/01/2019	Last EDR Contact: 04/26/2019
Number of Days to Update: 55	Next Scheduled EDR Contact: 08/05/2019
	Data Release Frequency: Varies

INDIAN UST R7: Underground Storage Tanks on Indian Land

The Indian Underground Storage Tank (UST) database provides information about underground storage tanks on Indian land in EPA Region 7 (Iowa, Kansas, Missouri, Nebraska, and 9 Tribal Nations).

Date of Government Version: 11/07/2018	Source: EPA Region 7
Date Data Arrived at EDR: 03/07/2019	Telephone: 913-551-7003
Date Made Active in Reports: 05/01/2019	Last EDR Contact: 04/26/2019
Number of Days to Update: 55	Next Scheduled EDR Contact: 08/05/2019
	Data Release Frequency: Varies

INDIAN UST R8: Underground Storage Tanks on Indian Land

The Indian Underground Storage Tank (UST) database provides information about underground storage tanks on Indian land in EPA Region 8 (Colorado, Montana, North Dakota, South Dakota, Utah, Wyoming and 27 Tribal Nations).

Date of Government Version: 10/16/2018	Source: EPA Region 8
Date Data Arrived at EDR: 03/07/2019	Telephone: 303-312-6137
Date Made Active in Reports: 05/01/2019	Last EDR Contact: 04/26/2019
Number of Days to Update: 55	Next Scheduled EDR Contact: 08/05/2019
	Data Release Frequency: Varies

INDIAN UST R9: Underground Storage Tanks on Indian Land

The Indian Underground Storage Tank (UST) database provides information about underground storage tanks on Indian land in EPA Region 9 (Arizona, California, Hawaii, Nevada, the Pacific Islands, and Tribal Nations).

Date of Government Version: 10/10/2018	Source: EPA Region 9
Date Data Arrived at EDR: 03/08/2019	Telephone: 415-972-3368
Date Made Active in Reports: 05/01/2019	Last EDR Contact: 04/26/2019
Number of Days to Update: 54	Next Scheduled EDR Contact: 08/05/2019
	Data Release Frequency: Varies

INDIAN UST R10: Underground Storage Tanks on Indian Land

The Indian Underground Storage Tank (UST) database provides information about underground storage tanks on Indian land in EPA Region 10 (Alaska, Idaho, Oregon, Washington, and Tribal Nations).

Date of Government Version: 10/17/2018	Source: EPA Region 10
Date Data Arrived at EDR: 03/07/2019	Telephone: 206-553-2857
Date Made Active in Reports: 05/01/2019	Last EDR Contact: 04/26/2019
Number of Days to Update: 55	Next Scheduled EDR Contact: 08/05/2019
	Data Release Frequency: Varies

State and tribal voluntary cleanup sites

GOVERNMENT RECORDS SEARCHED / DATA CURRENCY TRACKING

INDIAN VCP R1: Voluntary Cleanup Priority Listing

A listing of voluntary cleanup priority sites located on Indian Land located in Region 1.

Date of Government Version: 07/27/2015	Source: EPA, Region 1
Date Data Arrived at EDR: 09/29/2015	Telephone: 617-918-1102
Date Made Active in Reports: 02/18/2016	Last EDR Contact: 06/20/2019
Number of Days to Update: 142	Next Scheduled EDR Contact: 10/07/2019
	Data Release Frequency: Varies

VCP: Voluntary Cleanup Program Properties

Contains low threat level properties with either confirmed or unconfirmed releases and the project proponents have request that DTSC oversee investigation and/or cleanup activities and have agreed to provide coverage for DTSC's costs.

Date of Government Version: 04/29/2019	Source: Department of Toxic Substances Control
Date Data Arrived at EDR: 04/30/2019	Telephone: 916-323-3400
Date Made Active in Reports: 06/27/2019	Last EDR Contact: 04/30/2019
Number of Days to Update: 58	Next Scheduled EDR Contact: 08/12/2019
	Data Release Frequency: Quarterly

INDIAN VCP R7: Voluntary Cleanup Priority Listing

A listing of voluntary cleanup priority sites located on Indian Land located in Region 7.

Date of Government Version: 03/20/2008	Source: EPA, Region 7
Date Data Arrived at EDR: 04/22/2008	Telephone: 913-551-7365
Date Made Active in Reports: 05/19/2008	Last EDR Contact: 04/20/2009
Number of Days to Update: 27	Next Scheduled EDR Contact: 07/20/2009
	Data Release Frequency: Varies

State and tribal Brownfields sites

BROWNFIELDS: Considered Brownfields Sites Listing

A listing of sites the SWRCB considers to be Brownfields since these are sites have come to them through the MOA Process.

Date of Government Version: 03/25/2019	Source: State Water Resources Control Board
Date Data Arrived at EDR: 03/26/2019	Telephone: 916-323-7905
Date Made Active in Reports: 04/29/2019	Last EDR Contact: 06/25/2019
Number of Days to Update: 34	Next Scheduled EDR Contact: 10/07/2019
	Data Release Frequency: Quarterly

ADDITIONAL ENVIRONMENTAL RECORDS

Local Brownfield lists

US BROWNFIELDS: A Listing of Brownfields Sites

Brownfields are real property, the expansion, redevelopment, or reuse of which may be complicated by the presence or potential presence of a hazardous substance, pollutant, or contaminant. Cleaning up and reinvesting in these properties takes development pressures off of undeveloped, open land, and both improves and protects the environment. Assessment, Cleanup and Redevelopment Exchange System (ACRES) stores information reported by EPA Brownfields grant recipients on brownfields properties assessed or cleaned up with grant funding as well as information on Targeted Brownfields Assessments performed by EPA Regions. A listing of ACRES Brownfield sites is obtained from Cleanups in My Community. Cleanups in My Community provides information on Brownfields properties for which information is reported back to EPA, as well as areas served by Brownfields grant programs.

Date of Government Version: 12/17/2018	Source: Environmental Protection Agency
Date Data Arrived at EDR: 12/18/2018	Telephone: 202-566-2777
Date Made Active in Reports: 01/11/2019	Last EDR Contact: 06/04/2019
Number of Days to Update: 24	Next Scheduled EDR Contact: 09/30/2019
	Data Release Frequency: Semi-Annually

Local Lists of Landfill / Solid Waste Disposal Sites

GOVERNMENT RECORDS SEARCHED / DATA CURRENCY TRACKING

WMUDS/SWAT: Waste Management Unit Database

Waste Management Unit Database System. WMUDS is used by the State Water Resources Control Board staff and the Regional Water Quality Control Boards for program tracking and inventory of waste management units. WMUDS is composed of the following databases: Facility Information, Scheduled Inspections Information, Waste Management Unit Information, SWAT Program Information, SWAT Report Summary Information, SWAT Report Summary Data, Chapter 15 (formerly Subchapter 15) Information, Chapter 15 Monitoring Parameters, TPCA Program Information, RCRA Program Information, Closure Information, and Interested Parties Information.

Date of Government Version: 04/01/2000	Source: State Water Resources Control Board
Date Data Arrived at EDR: 04/10/2000	Telephone: 916-227-4448
Date Made Active in Reports: 05/10/2000	Last EDR Contact: 04/25/2019
Number of Days to Update: 30	Next Scheduled EDR Contact: 08/12/2019
	Data Release Frequency: No Update Planned

SWRCY: Recycler Database

A listing of recycling facilities in California.

Date of Government Version: 03/11/2019	Source: Department of Conservation
Date Data Arrived at EDR: 03/13/2019	Telephone: 916-323-3836
Date Made Active in Reports: 04/30/2019	Last EDR Contact: 06/12/2019
Number of Days to Update: 48	Next Scheduled EDR Contact: 09/23/2019
	Data Release Frequency: Quarterly

HAULERS: Registered Waste Tire Haulers Listing

A listing of registered waste tire haulers.

Date of Government Version: 03/26/2019	Source: Integrated Waste Management Board
Date Data Arrived at EDR: 03/27/2019	Telephone: 916-341-6422
Date Made Active in Reports: 04/30/2019	Last EDR Contact: 05/09/2019
Number of Days to Update: 34	Next Scheduled EDR Contact: 08/26/2019
	Data Release Frequency: Varies

INDIAN ODI: Report on the Status of Open Dumps on Indian Lands

Location of open dumps on Indian land.

Date of Government Version: 12/31/1998	Source: Environmental Protection Agency
Date Data Arrived at EDR: 12/03/2007	Telephone: 703-308-8245
Date Made Active in Reports: 01/24/2008	Last EDR Contact: 04/26/2019
Number of Days to Update: 52	Next Scheduled EDR Contact: 08/12/2019
	Data Release Frequency: Varies

ODI: Open Dump Inventory

An open dump is defined as a disposal facility that does not comply with one or more of the Part 257 or Part 258 Subtitle D Criteria.

Date of Government Version: 06/30/1985	Source: Environmental Protection Agency
Date Data Arrived at EDR: 08/09/2004	Telephone: 800-424-9346
Date Made Active in Reports: 09/17/2004	Last EDR Contact: 06/09/2004
Number of Days to Update: 39	Next Scheduled EDR Contact: N/A
	Data Release Frequency: No Update Planned

DEBRIS REGION 9: Torres Martinez Reservation Illegal Dump Site Locations

A listing of illegal dump sites location on the Torres Martinez Indian Reservation located in eastern Riverside County and northern Imperial County, California.

Date of Government Version: 01/12/2009	Source: EPA, Region 9
Date Data Arrived at EDR: 05/07/2009	Telephone: 415-947-4219
Date Made Active in Reports: 09/21/2009	Last EDR Contact: 04/22/2019
Number of Days to Update: 137	Next Scheduled EDR Contact: 08/05/2019
	Data Release Frequency: No Update Planned

GOVERNMENT RECORDS SEARCHED / DATA CURRENCY TRACKING

IHS OPEN DUMPS: Open Dumps on Indian Land

A listing of all open dumps located on Indian Land in the United States.

Date of Government Version: 04/01/2014	Source: Department of Health & Human Services, Indian Health Service
Date Data Arrived at EDR: 08/06/2014	Telephone: 301-443-1452
Date Made Active in Reports: 01/29/2015	Last EDR Contact: 04/23/2019
Number of Days to Update: 176	Next Scheduled EDR Contact: 08/12/2019
	Data Release Frequency: Varies

Local Lists of Hazardous waste / Contaminated Sites

US HIST CDL: National Clandestine Laboratory Register

A listing of clandestine drug lab locations that have been removed from the DEAs National Clandestine Laboratory Register.

Date of Government Version: 02/24/2019	Source: Drug Enforcement Administration
Date Data Arrived at EDR: 02/26/2019	Telephone: 202-307-1000
Date Made Active in Reports: 04/17/2019	Last EDR Contact: 05/24/2019
Number of Days to Update: 50	Next Scheduled EDR Contact: 09/09/2019
	Data Release Frequency: No Update Planned

HIST CAL-SITES: Calsites Database

The Calsites database contains potential or confirmed hazardous substance release properties. In 1996, California EPA reevaluated and significantly reduced the number of sites in the Calsites database. No longer updated by the state agency. It has been replaced by ENVIROSTOR.

Date of Government Version: 08/08/2005	Source: Department of Toxic Substance Control
Date Data Arrived at EDR: 08/03/2006	Telephone: 916-323-3400
Date Made Active in Reports: 08/24/2006	Last EDR Contact: 02/23/2009
Number of Days to Update: 21	Next Scheduled EDR Contact: 05/25/2009
	Data Release Frequency: No Update Planned

SCH: School Property Evaluation Program

This category contains proposed and existing school sites that are being evaluated by DTSC for possible hazardous materials contamination. In some cases, these properties may be listed in the CalSites category depending on the level of threat to public health and safety or the environment they pose.

Date of Government Version: 04/29/2019	Source: Department of Toxic Substances Control
Date Data Arrived at EDR: 04/30/2019	Telephone: 916-323-3400
Date Made Active in Reports: 06/27/2019	Last EDR Contact: 04/30/2019
Number of Days to Update: 58	Next Scheduled EDR Contact: 08/12/2019
	Data Release Frequency: Quarterly

CDL: Clandestine Drug Labs

A listing of drug lab locations. Listing of a location in this database does not indicate that any illegal drug lab materials were or were not present there, and does not constitute a determination that the location either requires or does not require additional cleanup work.

Date of Government Version: 12/31/2017	Source: Department of Toxic Substances Control
Date Data Arrived at EDR: 06/12/2018	Telephone: 916-255-6504
Date Made Active in Reports: 08/06/2018	Last EDR Contact: 07/08/2019
Number of Days to Update: 55	Next Scheduled EDR Contact: 10/21/2019
	Data Release Frequency: Varies

TOXIC PITS: Toxic Pits Cleanup Act Sites

Toxic PITS Cleanup Act Sites. TOXIC PITS identifies sites suspected of containing hazardous substances where cleanup has not yet been completed.

Date of Government Version: 07/01/1995	Source: State Water Resources Control Board
Date Data Arrived at EDR: 08/30/1995	Telephone: 916-227-4364
Date Made Active in Reports: 09/26/1995	Last EDR Contact: 01/26/2009
Number of Days to Update: 27	Next Scheduled EDR Contact: 04/27/2009
	Data Release Frequency: No Update Planned

GOVERNMENT RECORDS SEARCHED / DATA CURRENCY TRACKING

CERS HAZ WASTE: CERS HAZ WASTE

List of sites in the California Environmental Protection Agency (CalEPA) Regulated Site Portal which fall under the Hazardous Chemical Management, Hazardous Waste Onsite Treatment, Household Hazardous Waste Collection, Hazardous Waste Generator, and RCRA LQ HW Generator programs.

Date of Government Version: 04/09/2019	Source: CalEPA
Date Data Arrived at EDR: 04/11/2019	Telephone: 916-323-2514
Date Made Active in Reports: 05/08/2019	Last EDR Contact: 04/11/2019
Number of Days to Update: 27	Next Scheduled EDR Contact: 08/05/2019
	Data Release Frequency: Quarterly

US CDL: Clandestine Drug Labs

A listing of clandestine drug lab locations. The U.S. Department of Justice ("the Department") provides this web site as a public service. It contains addresses of some locations where law enforcement agencies reported they found chemicals or other items that indicated the presence of either clandestine drug laboratories or dumpsites. In most cases, the source of the entries is not the Department, and the Department has not verified the entry and does not guarantee its accuracy. Members of the public must verify the accuracy of all entries by, for example, contacting local law enforcement and local health departments.

Date of Government Version: 02/24/2019	Source: Drug Enforcement Administration
Date Data Arrived at EDR: 02/26/2019	Telephone: 202-307-1000
Date Made Active in Reports: 04/17/2019	Last EDR Contact: 05/24/2019
Number of Days to Update: 50	Next Scheduled EDR Contact: 09/09/2019
	Data Release Frequency: Quarterly

PFAS: PFAS Contamination Site Location Listing

A listing of PFAS contaminated sites included in the GeoTracker database.

Date of Government Version: 02/21/2019	Source: State Water Resources Control Board
Date Data Arrived at EDR: 02/22/2019	Telephone: 866-480-1028
Date Made Active in Reports: 04/15/2019	Last EDR Contact: 06/28/2019
Number of Days to Update: 52	Next Scheduled EDR Contact: 09/23/2019
	Data Release Frequency: Varies

Local Lists of Registered Storage Tanks

SWEEPS UST: SWEEPS UST Listing

Statewide Environmental Evaluation and Planning System. This underground storage tank listing was updated and maintained by a company contacted by the SWRCB in the early 1990's. The listing is no longer updated or maintained. The local agency is the contact for more information on a site on the SWEEPS list.

Date of Government Version: 06/01/1994	Source: State Water Resources Control Board
Date Data Arrived at EDR: 07/07/2005	Telephone: N/A
Date Made Active in Reports: 08/11/2005	Last EDR Contact: 06/03/2005
Number of Days to Update: 35	Next Scheduled EDR Contact: N/A
	Data Release Frequency: No Update Planned

UST MENDOCINO: Mendocino County UST Database

A listing of underground storage tank locations in Mendocino County.

Date of Government Version: 12/04/2018	Source: Department of Public Health
Date Data Arrived at EDR: 12/06/2018	Telephone: 707-463-4466
Date Made Active in Reports: 12/14/2018	Last EDR Contact: 05/24/2019
Number of Days to Update: 8	Next Scheduled EDR Contact: 09/09/2019
	Data Release Frequency: Annually

HIST UST: Hazardous Substance Storage Container Database

The Hazardous Substance Storage Container Database is a historical listing of UST sites. Refer to local/county source for current data.

GOVERNMENT RECORDS SEARCHED / DATA CURRENCY TRACKING

Date of Government Version: 10/15/1990
Date Data Arrived at EDR: 01/25/1991
Date Made Active in Reports: 02/12/1991
Number of Days to Update: 18

Source: State Water Resources Control Board
Telephone: 916-341-5851
Last EDR Contact: 07/26/2001
Next Scheduled EDR Contact: N/A
Data Release Frequency: No Update Planned

SAN FRANCISCO AST: Aboveground Storage Tank Site Listing Aboveground storage tank sites

Date of Government Version: 09/11/2018
Date Data Arrived at EDR: 09/12/2018
Date Made Active in Reports: 10/11/2018
Number of Days to Update: 29

Source: San Francisco County Department of Public Health
Telephone: 415-252-3896
Last EDR Contact: 05/02/2019
Next Scheduled EDR Contact: 08/19/2019
Data Release Frequency: Varies

CA FID UST: Facility Inventory Database

The Facility Inventory Database (FID) contains a historical listing of active and inactive underground storage tank locations from the State Water Resource Control Board. Refer to local/county source for current data.

Date of Government Version: 10/31/1994
Date Data Arrived at EDR: 09/05/1995
Date Made Active in Reports: 09/29/1995
Number of Days to Update: 24

Source: California Environmental Protection Agency
Telephone: 916-341-5851
Last EDR Contact: 12/28/1998
Next Scheduled EDR Contact: N/A
Data Release Frequency: No Update Planned

CERS TANKS: California Environmental Reporting System (CERS) Tanks

List of sites in the California Environmental Protection Agency (CalEPA) Regulated Site Portal which fall under the Aboveground Petroleum Storage and Underground Storage Tank regulatory programs.

Date of Government Version: 04/09/2019
Date Data Arrived at EDR: 04/11/2019
Date Made Active in Reports: 05/08/2019
Number of Days to Update: 27

Source: California Environmental Protection Agency
Telephone: 916-323-2514
Last EDR Contact: 04/11/2019
Next Scheduled EDR Contact: 08/05/2019
Data Release Frequency: Quarterly

Local Land Records

LIENS: Environmental Liens Listing

A listing of property locations with environmental liens for California where DTSC is a lien holder.

Date of Government Version: 02/28/2019
Date Data Arrived at EDR: 03/01/2019
Date Made Active in Reports: 04/02/2019
Number of Days to Update: 32

Source: Department of Toxic Substances Control
Telephone: 916-323-3400
Last EDR Contact: 06/03/2019
Next Scheduled EDR Contact: 09/16/2019
Data Release Frequency: Varies

LIENS 2: CERCLA Lien Information

A Federal CERCLA ('Superfund') lien can exist by operation of law at any site or property at which EPA has spent Superfund monies. These monies are spent to investigate and address releases and threatened releases of contamination. CERCLIS provides information as to the identity of these sites and properties.

Date of Government Version: 04/11/2019
Date Data Arrived at EDR: 04/18/2019
Date Made Active in Reports: 05/23/2019
Number of Days to Update: 35

Source: Environmental Protection Agency
Telephone: 202-564-6023
Last EDR Contact: 07/02/2019
Next Scheduled EDR Contact: 10/14/2019
Data Release Frequency: Semi-Annually

DEED: Deed Restriction Listing

GOVERNMENT RECORDS SEARCHED / DATA CURRENCY TRACKING

Site Mitigation and Brownfields Reuse Program Facility Sites with Deed Restrictions & Hazardous Waste Management Program Facility Sites with Deed / Land Use Restriction. The DTSC Site Mitigation and Brownfields Reuse Program (SMBRP) list includes sites cleaned up under the program's oversight and generally does not include current or former hazardous waste facilities that required a hazardous waste facility permit. The list represents deed restrictions that are active. Some sites have multiple deed restrictions. The DTSC Hazardous Waste Management Program (HWMP) has developed a list of current or former hazardous waste facilities that have a recorded land use restriction at the local county recorder's office. The land use restrictions on this list were required by the DTSC HWMP as a result of the presence of hazardous substances that remain on site after the facility (or part of the facility) has been closed or cleaned up. The types of land use restriction include deed notice, deed restriction, or a land use restriction that binds current and future owners.

Date of Government Version: 03/04/2019	Source: DTSC and SWRCB
Date Data Arrived at EDR: 03/05/2019	Telephone: 916-323-3400
Date Made Active in Reports: 04/01/2019	Last EDR Contact: 06/04/2019
Number of Days to Update: 27	Next Scheduled EDR Contact: 09/16/2019
	Data Release Frequency: Semi-Annually

Records of Emergency Release Reports

HMIRS: Hazardous Materials Information Reporting System

Hazardous Materials Incident Report System. HMIRS contains hazardous material spill incidents reported to DOT.

Date of Government Version: 03/25/2019	Source: U.S. Department of Transportation
Date Data Arrived at EDR: 03/26/2019	Telephone: 202-366-4555
Date Made Active in Reports: 05/14/2019	Last EDR Contact: 06/26/2019
Number of Days to Update: 49	Next Scheduled EDR Contact: 10/07/2019
	Data Release Frequency: Quarterly

CHMIRS: California Hazardous Material Incident Report System

California Hazardous Material Incident Reporting System. CHMIRS contains information on reported hazardous material incidents (accidental releases or spills).

Date of Government Version: 10/24/2018	Source: Office of Emergency Services
Date Data Arrived at EDR: 01/24/2019	Telephone: 916-845-8400
Date Made Active in Reports: 03/05/2019	Last EDR Contact: 06/24/2019
Number of Days to Update: 40	Next Scheduled EDR Contact: 08/05/2019
	Data Release Frequency: Semi-Annually

LDS: Land Disposal Sites Listing (GEOTRACKER)

Land Disposal sites (Landfills) included in GeoTracker. GeoTracker is the Water Boards data management system for sites that impact, or have the potential to impact, water quality in California, with emphasis on groundwater.

Date of Government Version: 12/10/2018	Source: State Water Quality Control Board
Date Data Arrived at EDR: 12/11/2018	Telephone: 866-480-1028
Date Made Active in Reports: 01/15/2019	Last EDR Contact: 06/11/2019
Number of Days to Update: 35	Next Scheduled EDR Contact: 09/23/2019
	Data Release Frequency: Quarterly

MCS: Military Cleanup Sites Listing (GEOTRACKER)

Military sites (consisting of: Military UST sites; Military Privatized sites; and Military Cleanup sites [formerly known as DoD non UST]) included in GeoTracker. GeoTracker is the Water Boards data management system for sites that impact, or have the potential to impact, water quality in California, with emphasis on groundwater.

Date of Government Version: 12/10/2018	Source: State Water Resources Control Board
Date Data Arrived at EDR: 12/11/2018	Telephone: 866-480-1028
Date Made Active in Reports: 01/15/2019	Last EDR Contact: 06/11/2019
Number of Days to Update: 35	Next Scheduled EDR Contact: 09/23/2019
	Data Release Frequency: Quarterly

GOVERNMENT RECORDS SEARCHED / DATA CURRENCY TRACKING

SPILLS 90: SPILLS90 data from FirstSearch

Spills 90 includes those spill and release records available exclusively from FirstSearch databases. Typically, they may include chemical, oil and/or hazardous substance spills recorded after 1990. Duplicate records that are already included in EDR incident and release records are not included in Spills 90.

Date of Government Version: 06/06/2012	Source: FirstSearch
Date Data Arrived at EDR: 01/03/2013	Telephone: N/A
Date Made Active in Reports: 02/22/2013	Last EDR Contact: 01/03/2013
Number of Days to Update: 50	Next Scheduled EDR Contact: N/A
	Data Release Frequency: No Update Planned

Other Ascertainable Records

RCRA NonGen / NLR: RCRA - Non Generators / No Longer Regulated

RCRAInfo is EPA's comprehensive information system, providing access to data supporting the Resource Conservation and Recovery Act (RCRA) of 1976 and the Hazardous and Solid Waste Amendments (HSWA) of 1984. The database includes selective information on sites which generate, transport, store, treat and/or dispose of hazardous waste as defined by the Resource Conservation and Recovery Act (RCRA). Non-Generators do not presently generate hazardous waste.

Date of Government Version: 03/25/2019	Source: Environmental Protection Agency
Date Data Arrived at EDR: 03/27/2019	Telephone: (415) 495-8895
Date Made Active in Reports: 04/17/2019	Last EDR Contact: 06/26/2019
Number of Days to Update: 21	Next Scheduled EDR Contact: 10/07/2019
	Data Release Frequency: Quarterly

FUDS: Formerly Used Defense Sites

The listing includes locations of Formerly Used Defense Sites properties where the US Army Corps of Engineers is actively working or will take necessary cleanup actions.

Date of Government Version: 03/07/2019	Source: U.S. Army Corps of Engineers
Date Data Arrived at EDR: 04/03/2019	Telephone: 202-528-4285
Date Made Active in Reports: 05/23/2019	Last EDR Contact: 05/21/2019
Number of Days to Update: 50	Next Scheduled EDR Contact: 09/02/2019
	Data Release Frequency: Varies

DOD: Department of Defense Sites

This data set consists of federally owned or administered lands, administered by the Department of Defense, that have any area equal to or greater than 640 acres of the United States, Puerto Rico, and the U.S. Virgin Islands.

Date of Government Version: 12/31/2005	Source: USGS
Date Data Arrived at EDR: 11/10/2006	Telephone: 888-275-8747
Date Made Active in Reports: 01/11/2007	Last EDR Contact: 07/09/2019
Number of Days to Update: 62	Next Scheduled EDR Contact: 10/21/2019
	Data Release Frequency: Semi-Annually

FEDLAND: Federal and Indian Lands

Federally and Indian administrated lands of the United States. Lands included are administrated by: Army Corps of Engineers, Bureau of Reclamation, National Wild and Scenic River, National Wildlife Refuge, Public Domain Land, Wilderness, Wilderness Study Area, Wildlife Management Area, Bureau of Indian Affairs, Bureau of Land Management, Department of Justice, Forest Service, Fish and Wildlife Service, National Park Service.

Date of Government Version: 12/31/2005	Source: U.S. Geological Survey
Date Data Arrived at EDR: 02/06/2006	Telephone: 888-275-8747
Date Made Active in Reports: 01/11/2007	Last EDR Contact: 07/10/2019
Number of Days to Update: 339	Next Scheduled EDR Contact: 10/21/2019
	Data Release Frequency: N/A

SCRD DRYCLEANERS: State Coalition for Remediation of Drycleaners Listing

The State Coalition for Remediation of Drycleaners was established in 1998, with support from the U.S. EPA Office of Superfund Remediation and Technology Innovation. It is comprised of representatives of states with established drycleaner remediation programs. Currently the member states are Alabama, Connecticut, Florida, Illinois, Kansas, Minnesota, Missouri, North Carolina, Oregon, South Carolina, Tennessee, Texas, and Wisconsin.

GOVERNMENT RECORDS SEARCHED / DATA CURRENCY TRACKING

Date of Government Version: 01/01/2017
Date Data Arrived at EDR: 02/03/2017
Date Made Active in Reports: 04/07/2017
Number of Days to Update: 63

Source: Environmental Protection Agency
Telephone: 615-532-8599
Last EDR Contact: 05/13/2019
Next Scheduled EDR Contact: 08/26/2019
Data Release Frequency: Varies

US FIN ASSUR: Financial Assurance Information

All owners and operators of facilities that treat, store, or dispose of hazardous waste are required to provide proof that they will have sufficient funds to pay for the clean up, closure, and post-closure care of their facilities.

Date of Government Version: 03/25/2019
Date Data Arrived at EDR: 03/26/2019
Date Made Active in Reports: 05/07/2019
Number of Days to Update: 42

Source: Environmental Protection Agency
Telephone: 202-566-1917
Last EDR Contact: 06/26/2019
Next Scheduled EDR Contact: 10/07/2019
Data Release Frequency: Quarterly

EPA WATCH LIST: EPA WATCH LIST

EPA maintains a "Watch List" to facilitate dialogue between EPA, state and local environmental agencies on enforcement matters relating to facilities with alleged violations identified as either significant or high priority. Being on the Watch List does not mean that the facility has actually violated the law only that an investigation by EPA or a state or local environmental agency has led those organizations to allege that an unproven violation has in fact occurred. Being on the Watch List does not represent a higher level of concern regarding the alleged violations that were detected, but instead indicates cases requiring additional dialogue between EPA, state and local agencies - primarily because of the length of time the alleged violation has gone unaddressed or unresolved.

Date of Government Version: 08/30/2013
Date Data Arrived at EDR: 03/21/2014
Date Made Active in Reports: 06/17/2014
Number of Days to Update: 88

Source: Environmental Protection Agency
Telephone: 617-520-3000
Last EDR Contact: 05/06/2019
Next Scheduled EDR Contact: 08/19/2019
Data Release Frequency: Quarterly

2020 COR ACTION: 2020 Corrective Action Program List

The EPA has set ambitious goals for the RCRA Corrective Action program by creating the 2020 Corrective Action Universe. This RCRA cleanup baseline includes facilities expected to need corrective action. The 2020 universe contains a wide variety of sites. Some properties are heavily contaminated while others were contaminated but have since been cleaned up. Still others have not been fully investigated yet, and may require little or no remediation. Inclusion in the 2020 Universe does not necessarily imply failure on the part of a facility to meet its RCRA obligations.

Date of Government Version: 09/30/2017
Date Data Arrived at EDR: 05/08/2018
Date Made Active in Reports: 07/20/2018
Number of Days to Update: 73

Source: Environmental Protection Agency
Telephone: 703-308-4044
Last EDR Contact: 05/10/2019
Next Scheduled EDR Contact: 08/19/2019
Data Release Frequency: Varies

TSCA: Toxic Substances Control Act

Toxic Substances Control Act. TSCA identifies manufacturers and importers of chemical substances included on the TSCA Chemical Substance Inventory list. It includes data on the production volume of these substances by plant site.

Date of Government Version: 12/31/2016
Date Data Arrived at EDR: 06/21/2017
Date Made Active in Reports: 01/05/2018
Number of Days to Update: 198

Source: EPA
Telephone: 202-260-5521
Last EDR Contact: 06/18/2019
Next Scheduled EDR Contact: 09/30/2019
Data Release Frequency: Every 4 Years

TRIS: Toxic Chemical Release Inventory System

Toxic Release Inventory System. TRIS identifies facilities which release toxic chemicals to the air, water and land in reportable quantities under SARA Title III Section 313.

GOVERNMENT RECORDS SEARCHED / DATA CURRENCY TRACKING

Date of Government Version: 12/31/2016
Date Data Arrived at EDR: 01/10/2018
Date Made Active in Reports: 01/12/2018
Number of Days to Update: 2

Source: EPA
Telephone: 202-566-0250
Last EDR Contact: 05/24/2019
Next Scheduled EDR Contact: 09/02/2019
Data Release Frequency: Annually

SSTS: Section 7 Tracking Systems

Section 7 of the Federal Insecticide, Fungicide and Rodenticide Act, as amended (92 Stat. 829) requires all registered pesticide-producing establishments to submit a report to the Environmental Protection Agency by March 1st each year. Each establishment must report the types and amounts of pesticides, active ingredients and devices being produced, and those having been produced and sold or distributed in the past year.

Date of Government Version: 12/31/2009
Date Data Arrived at EDR: 12/10/2010
Date Made Active in Reports: 02/25/2011
Number of Days to Update: 77

Source: EPA
Telephone: 202-564-4203
Last EDR Contact: 04/24/2019
Next Scheduled EDR Contact: 08/05/2019
Data Release Frequency: Annually

ROD: Records Of Decision

Record of Decision. ROD documents mandate a permanent remedy at an NPL (Superfund) site containing technical and health information to aid in the cleanup.

Date of Government Version: 04/11/2019
Date Data Arrived at EDR: 04/18/2019
Date Made Active in Reports: 05/23/2019
Number of Days to Update: 35

Source: EPA
Telephone: 703-416-0223
Last EDR Contact: 07/01/2019
Next Scheduled EDR Contact: 09/16/2019
Data Release Frequency: Annually

RMP: Risk Management Plans

When Congress passed the Clean Air Act Amendments of 1990, it required EPA to publish regulations and guidance for chemical accident prevention at facilities using extremely hazardous substances. The Risk Management Program Rule (RMP Rule) was written to implement Section 112(r) of these amendments. The rule, which built upon existing industry codes and standards, requires companies of all sizes that use certain flammable and toxic substances to develop a Risk Management Program, which includes a(n): Hazard assessment that details the potential effects of an accidental release, an accident history of the last five years, and an evaluation of worst-case and alternative accidental releases; Prevention program that includes safety precautions and maintenance, monitoring, and employee training measures; and Emergency response program that spells out emergency health care, employee training measures and procedures for informing the public and response agencies (e.g the fire department) should an accident occur.

Date of Government Version: 04/25/2019
Date Data Arrived at EDR: 05/02/2019
Date Made Active in Reports: 05/23/2019
Number of Days to Update: 21

Source: Environmental Protection Agency
Telephone: 202-564-8600
Last EDR Contact: 04/22/2019
Next Scheduled EDR Contact: 08/05/2019
Data Release Frequency: Varies

RAATS: RCRA Administrative Action Tracking System

RCRA Administration Action Tracking System. RAATS contains records based on enforcement actions issued under RCRA pertaining to major violators and includes administrative and civil actions brought by the EPA. For administration actions after September 30, 1995, data entry in the RAATS database was discontinued. EPA will retain a copy of the database for historical records. It was necessary to terminate RAATS because a decrease in agency resources made it impossible to continue to update the information contained in the database.

Date of Government Version: 04/17/1995
Date Data Arrived at EDR: 07/03/1995
Date Made Active in Reports: 08/07/1995
Number of Days to Update: 35

Source: EPA
Telephone: 202-564-4104
Last EDR Contact: 06/02/2008
Next Scheduled EDR Contact: 09/01/2008
Data Release Frequency: No Update Planned

GOVERNMENT RECORDS SEARCHED / DATA CURRENCY TRACKING

PRP: Potentially Responsible Parties

A listing of verified Potentially Responsible Parties

Date of Government Version: 04/11/2019	Source: EPA
Date Data Arrived at EDR: 04/18/2019	Telephone: 202-564-6023
Date Made Active in Reports: 05/23/2019	Last EDR Contact: 07/01/2019
Number of Days to Update: 35	Next Scheduled EDR Contact: 08/19/2019
	Data Release Frequency: Quarterly

PADS: PCB Activity Database System

PCB Activity Database. PADS Identifies generators, transporters, commercial storers and/or brokers and disposers of PCB's who are required to notify the EPA of such activities.

Date of Government Version: 03/20/2019	Source: EPA
Date Data Arrived at EDR: 04/10/2019	Telephone: 202-566-0500
Date Made Active in Reports: 05/14/2019	Last EDR Contact: 04/10/2019
Number of Days to Update: 34	Next Scheduled EDR Contact: 07/22/2019
	Data Release Frequency: Annually

ICIS: Integrated Compliance Information System

The Integrated Compliance Information System (ICIS) supports the information needs of the national enforcement and compliance program as well as the unique needs of the National Pollutant Discharge Elimination System (NPDES) program.

Date of Government Version: 11/18/2016	Source: Environmental Protection Agency
Date Data Arrived at EDR: 11/23/2016	Telephone: 202-564-2501
Date Made Active in Reports: 02/10/2017	Last EDR Contact: 07/03/2019
Number of Days to Update: 79	Next Scheduled EDR Contact: 10/21/2019
	Data Release Frequency: Quarterly

FTTS: FIFRA/ TSCA Tracking System - FIFRA (Federal Insecticide, Fungicide, & Rodenticide Act)/TSCA (Toxic Substances Control Act)

FTTS tracks administrative cases and pesticide enforcement actions and compliance activities related to FIFRA, TSCA and EPCRA (Emergency Planning and Community Right-to-Know Act). To maintain currency, EDR contacts the Agency on a quarterly basis.

Date of Government Version: 04/09/2009	Source: EPA/Office of Prevention, Pesticides and Toxic Substances
Date Data Arrived at EDR: 04/16/2009	Telephone: 202-566-1667
Date Made Active in Reports: 05/11/2009	Last EDR Contact: 08/18/2017
Number of Days to Update: 25	Next Scheduled EDR Contact: 12/04/2017
	Data Release Frequency: No Update Planned

FTTS INSP: FIFRA/ TSCA Tracking System - FIFRA (Federal Insecticide, Fungicide, & Rodenticide Act)/TSCA (Toxic Substances Control Act)

A listing of FIFRA/TSCA Tracking System (FTTS) inspections and enforcements.

Date of Government Version: 04/09/2009	Source: EPA
Date Data Arrived at EDR: 04/16/2009	Telephone: 202-566-1667
Date Made Active in Reports: 05/11/2009	Last EDR Contact: 08/18/2017
Number of Days to Update: 25	Next Scheduled EDR Contact: 12/04/2017
	Data Release Frequency: No Update Planned

MLTS: Material Licensing Tracking System

MLTS is maintained by the Nuclear Regulatory Commission and contains a list of approximately 8,100 sites which possess or use radioactive materials and which are subject to NRC licensing requirements. To maintain currency, EDR contacts the Agency on a quarterly basis.

Date of Government Version: 08/30/2016	Source: Nuclear Regulatory Commission
Date Data Arrived at EDR: 09/08/2016	Telephone: 301-415-7169
Date Made Active in Reports: 10/21/2016	Last EDR Contact: 04/22/2019
Number of Days to Update: 43	Next Scheduled EDR Contact: 08/05/2019
	Data Release Frequency: Quarterly

GOVERNMENT RECORDS SEARCHED / DATA CURRENCY TRACKING

COAL ASH DOE: Steam-Electric Plant Operation Data

A listing of power plants that store ash in surface ponds.

Date of Government Version: 12/31/2005	Source: Department of Energy
Date Data Arrived at EDR: 08/07/2009	Telephone: 202-586-8719
Date Made Active in Reports: 10/22/2009	Last EDR Contact: 06/07/2019
Number of Days to Update: 76	Next Scheduled EDR Contact: 09/16/2019
	Data Release Frequency: Varies

COAL ASH EPA: Coal Combustion Residues Surface Impoundments List

A listing of coal combustion residues surface impoundments with high hazard potential ratings.

Date of Government Version: 07/01/2014	Source: Environmental Protection Agency
Date Data Arrived at EDR: 09/10/2014	Telephone: N/A
Date Made Active in Reports: 10/20/2014	Last EDR Contact: 06/07/2019
Number of Days to Update: 40	Next Scheduled EDR Contact: 09/16/2019
	Data Release Frequency: Varies

PCB TRANSFORMER: PCB Transformer Registration Database

The database of PCB transformer registrations that includes all PCB registration submittals.

Date of Government Version: 05/24/2017	Source: Environmental Protection Agency
Date Data Arrived at EDR: 11/30/2017	Telephone: 202-566-0517
Date Made Active in Reports: 12/15/2017	Last EDR Contact: 04/26/2019
Number of Days to Update: 15	Next Scheduled EDR Contact: 08/05/2019
	Data Release Frequency: Varies

RADINFO: Radiation Information Database

The Radiation Information Database (RADINFO) contains information about facilities that are regulated by U.S. Environmental Protection Agency (EPA) regulations for radiation and radioactivity.

Date of Government Version: 04/02/2019	Source: Environmental Protection Agency
Date Data Arrived at EDR: 04/02/2019	Telephone: 202-343-9775
Date Made Active in Reports: 05/14/2019	Last EDR Contact: 07/01/2019
Number of Days to Update: 42	Next Scheduled EDR Contact: 10/14/2019
	Data Release Frequency: Quarterly

HIST FTTS: FIFRA/TSCA Tracking System Administrative Case Listing

A complete administrative case listing from the FIFRA/TSCA Tracking System (FTTS) for all ten EPA regions. The information was obtained from the National Compliance Database (NCDB). NCDB supports the implementation of FIFRA (Federal Insecticide, Fungicide, and Rodenticide Act) and TSCA (Toxic Substances Control Act). Some EPA regions are now closing out records. Because of that, and the fact that some EPA regions are not providing EPA Headquarters with updated records, it was decided to create a HIST FTTS database. It included records that may not be included in the newer FTTS database updates. This database is no longer updated.

Date of Government Version: 10/19/2006	Source: Environmental Protection Agency
Date Data Arrived at EDR: 03/01/2007	Telephone: 202-564-2501
Date Made Active in Reports: 04/10/2007	Last EDR Contact: 12/17/2007
Number of Days to Update: 40	Next Scheduled EDR Contact: 03/17/2008
	Data Release Frequency: No Update Planned

HIST FTTS INSP: FIFRA/TSCA Tracking System Inspection & Enforcement Case Listing

A complete inspection and enforcement case listing from the FIFRA/TSCA Tracking System (FTTS) for all ten EPA regions. The information was obtained from the National Compliance Database (NCDB). NCDB supports the implementation of FIFRA (Federal Insecticide, Fungicide, and Rodenticide Act) and TSCA (Toxic Substances Control Act). Some EPA regions are now closing out records. Because of that, and the fact that some EPA regions are not providing EPA Headquarters with updated records, it was decided to create a HIST FTTS database. It included records that may not be included in the newer FTTS database updates. This database is no longer updated.

GOVERNMENT RECORDS SEARCHED / DATA CURRENCY TRACKING

Date of Government Version: 10/19/2006
Date Data Arrived at EDR: 03/01/2007
Date Made Active in Reports: 04/10/2007
Number of Days to Update: 40

Source: Environmental Protection Agency
Telephone: 202-564-2501
Last EDR Contact: 12/17/2008
Next Scheduled EDR Contact: 03/17/2008
Data Release Frequency: No Update Planned

DOT OPS: Incident and Accident Data

Department of Transportation, Office of Pipeline Safety Incident and Accident data.

Date of Government Version: 12/03/2018
Date Data Arrived at EDR: 01/29/2019
Date Made Active in Reports: 03/21/2019
Number of Days to Update: 51

Source: Department of Transportation, Office of Pipeline Safety
Telephone: 202-366-4595
Last EDR Contact: 04/30/2019
Next Scheduled EDR Contact: 08/12/2019
Data Release Frequency: Quarterly

CONSENT: Superfund (CERCLA) Consent Decrees

Major legal settlements that establish responsibility and standards for cleanup at NPL (Superfund) sites. Released periodically by United States District Courts after settlement by parties to litigation matters.

Date of Government Version: 03/31/2019
Date Data Arrived at EDR: 04/23/2019
Date Made Active in Reports: 05/23/2019
Number of Days to Update: 30

Source: Department of Justice, Consent Decree Library
Telephone: Varies
Last EDR Contact: 07/08/2019
Next Scheduled EDR Contact: 10/21/2019
Data Release Frequency: Varies

BRS: Biennial Reporting System

The Biennial Reporting System is a national system administered by the EPA that collects data on the generation and management of hazardous waste. BRS captures detailed data from two groups: Large Quantity Generators (LQG) and Treatment, Storage, and Disposal Facilities.

Date of Government Version: 12/31/2015
Date Data Arrived at EDR: 02/22/2017
Date Made Active in Reports: 09/28/2017
Number of Days to Update: 218

Source: EPA/NTIS
Telephone: 800-424-9346
Last EDR Contact: 06/26/2019
Next Scheduled EDR Contact: 10/07/2019
Data Release Frequency: Biennially

INDIAN RESERV: Indian Reservations

This map layer portrays Indian administered lands of the United States that have any area equal to or greater than 640 acres.

Date of Government Version: 12/31/2014
Date Data Arrived at EDR: 07/14/2015
Date Made Active in Reports: 01/10/2017
Number of Days to Update: 546

Source: USGS
Telephone: 202-208-3710
Last EDR Contact: 07/10/2019
Next Scheduled EDR Contact: 10/21/2019
Data Release Frequency: Semi-Annually

FUSRAP: Formerly Utilized Sites Remedial Action Program

DOE established the Formerly Utilized Sites Remedial Action Program (FUSRAP) in 1974 to remediate sites where radioactive contamination remained from Manhattan Project and early U.S. Atomic Energy Commission (AEC) operations.

Date of Government Version: 08/08/2017
Date Data Arrived at EDR: 09/11/2018
Date Made Active in Reports: 09/14/2018
Number of Days to Update: 3

Source: Department of Energy
Telephone: 202-586-3559
Last EDR Contact: 05/02/2019
Next Scheduled EDR Contact: 08/19/2019
Data Release Frequency: Varies

UMTRA: Uranium Mill Tailings Sites

Uranium ore was mined by private companies for federal government use in national defense programs. When the mills shut down, large piles of the sand-like material (mill tailings) remain after uranium has been extracted from the ore. Levels of human exposure to radioactive materials from the piles are low; however, in some cases tailings were used as construction materials before the potential health hazards of the tailings were recognized.

GOVERNMENT RECORDS SEARCHED / DATA CURRENCY TRACKING

Date of Government Version: 06/23/2017
Date Data Arrived at EDR: 10/11/2017
Date Made Active in Reports: 11/03/2017
Number of Days to Update: 23

Source: Department of Energy
Telephone: 505-845-0011
Last EDR Contact: 05/24/2019
Next Scheduled EDR Contact: 09/02/2019
Data Release Frequency: Varies

LEAD SMELTER 1: Lead Smelter Sites

A listing of former lead smelter site locations.

Date of Government Version: 04/11/2019
Date Data Arrived at EDR: 04/18/2019
Date Made Active in Reports: 05/14/2019
Number of Days to Update: 26

Source: Environmental Protection Agency
Telephone: 703-603-8787
Last EDR Contact: 07/01/2019
Next Scheduled EDR Contact: 10/14/2019
Data Release Frequency: Varies

LEAD SMELTER 2: Lead Smelter Sites

A list of several hundred sites in the U.S. where secondary lead smelting was done from 1931 and 1964. These sites may pose a threat to public health through ingestion or inhalation of contaminated soil or dust

Date of Government Version: 04/05/2001
Date Data Arrived at EDR: 10/27/2010
Date Made Active in Reports: 12/02/2010
Number of Days to Update: 36

Source: American Journal of Public Health
Telephone: 703-305-6451
Last EDR Contact: 12/02/2009
Next Scheduled EDR Contact: N/A
Data Release Frequency: No Update Planned

US AIRS (AFS): Aerometric Information Retrieval System Facility Subsystem (AFS)

The database is a sub-system of Aerometric Information Retrieval System (AIRS). AFS contains compliance data on air pollution point sources regulated by the U.S. EPA and/or state and local air regulatory agencies. This information comes from source reports by various stationary sources of air pollution, such as electric power plants, steel mills, factories, and universities, and provides information about the air pollutants they produce. Action, air program, air program pollutant, and general level plant data. It is used to track emissions and compliance data from industrial plants.

Date of Government Version: 10/12/2016
Date Data Arrived at EDR: 10/26/2016
Date Made Active in Reports: 02/03/2017
Number of Days to Update: 100

Source: EPA
Telephone: 202-564-2496
Last EDR Contact: 09/26/2017
Next Scheduled EDR Contact: 01/08/2018
Data Release Frequency: Annually

US AIRS MINOR: Air Facility System Data

A listing of minor source facilities.

Date of Government Version: 10/12/2016
Date Data Arrived at EDR: 10/26/2016
Date Made Active in Reports: 02/03/2017
Number of Days to Update: 100

Source: EPA
Telephone: 202-564-2496
Last EDR Contact: 09/26/2017
Next Scheduled EDR Contact: 01/08/2018
Data Release Frequency: Annually

US MINES: Mines Master Index File

Contains all mine identification numbers issued for mines active or opened since 1971. The data also includes violation information.

Date of Government Version: 11/27/2018
Date Data Arrived at EDR: 02/27/2019
Date Made Active in Reports: 04/01/2019
Number of Days to Update: 33

Source: Department of Labor, Mine Safety and Health Administration
Telephone: 303-231-5959
Last EDR Contact: 05/29/2019
Next Scheduled EDR Contact: 09/09/2019
Data Release Frequency: Semi-Annually

US MINES 2: Ferrous and Nonferrous Metal Mines Database Listing

This map layer includes ferrous (ferrous metal mines are facilities that extract ferrous metals, such as iron ore or molybdenum) and nonferrous (Nonferrous metal mines are facilities that extract nonferrous metals, such as gold, silver, copper, zinc, and lead) metal mines in the United States.

GOVERNMENT RECORDS SEARCHED / DATA CURRENCY TRACKING

Date of Government Version: 12/05/2005
Date Data Arrived at EDR: 02/29/2008
Date Made Active in Reports: 04/18/2008
Number of Days to Update: 49

Source: USGS
Telephone: 703-648-7709
Last EDR Contact: 05/31/2019
Next Scheduled EDR Contact: 09/09/2019
Data Release Frequency: Varies

US MINES 3: Active Mines & Mineral Plants Database Listing

Active Mines and Mineral Processing Plant operations for commodities monitored by the Minerals Information Team of the USGS.

Date of Government Version: 04/14/2011
Date Data Arrived at EDR: 06/08/2011
Date Made Active in Reports: 09/13/2011
Number of Days to Update: 97

Source: USGS
Telephone: 703-648-7709
Last EDR Contact: 05/31/2019
Next Scheduled EDR Contact: 09/09/2019
Data Release Frequency: Varies

ABANDONED MINES: Abandoned Mines

An inventory of land and water impacted by past mining (primarily coal mining) is maintained by OSMRE to provide information needed to implement the Surface Mining Control and Reclamation Act of 1977 (SMCRA). The inventory contains information on the location, type, and extent of AML impacts, as well as, information on the cost associated with the reclamation of those problems. The inventory is based upon field surveys by State, Tribal, and OSMRE program officials. It is dynamic to the extent that it is modified as new problems are identified and existing problems are reclaimed.

Date of Government Version: 03/27/2019
Date Data Arrived at EDR: 03/28/2019
Date Made Active in Reports: 05/01/2019
Number of Days to Update: 34

Source: Department of Interior
Telephone: 202-208-2609
Last EDR Contact: 06/19/2019
Next Scheduled EDR Contact: 09/23/2019
Data Release Frequency: Quarterly

FINDS: Facility Index System/Facility Registry System

Facility Index System. FINDS contains both facility information and 'pointers' to other sources that contain more detail. EDR includes the following FINDS databases in this report: PCS (Permit Compliance System), AIRS (Aerometric Information Retrieval System), DOCKET (Enforcement Docket used to manage and track information on civil judicial enforcement cases for all environmental statutes), FURS (Federal Underground Injection Control), C-DOCKET (Criminal Docket System used to track criminal enforcement actions for all environmental statutes), FFIS (Federal Facilities Information System), STATE (State Environmental Laws and Statutes), and PADS (PCB Activity Data System).

Date of Government Version: 02/15/2019
Date Data Arrived at EDR: 03/05/2019
Date Made Active in Reports: 03/15/2019
Number of Days to Update: 10

Source: EPA
Telephone: (415) 947-8000
Last EDR Contact: 06/05/2019
Next Scheduled EDR Contact: 09/16/2019
Data Release Frequency: Quarterly

UXO: Unexploded Ordnance Sites

A listing of unexploded ordnance site locations

Date of Government Version: 12/31/2017
Date Data Arrived at EDR: 01/17/2019
Date Made Active in Reports: 04/01/2019
Number of Days to Update: 74

Source: Department of Defense
Telephone: 703-704-1564
Last EDR Contact: 04/15/2019
Next Scheduled EDR Contact: 07/29/2019
Data Release Frequency: Varies

ECHO: Enforcement & Compliance History Information

ECHO provides integrated compliance and enforcement information for about 800,000 regulated facilities nationwide.

Date of Government Version: 04/07/2019
Date Data Arrived at EDR: 04/09/2019
Date Made Active in Reports: 05/23/2019
Number of Days to Update: 44

Source: Environmental Protection Agency
Telephone: 202-564-2280
Last EDR Contact: 07/09/2019
Next Scheduled EDR Contact: 10/21/2019
Data Release Frequency: Quarterly

GOVERNMENT RECORDS SEARCHED / DATA CURRENCY TRACKING

DOCKET HWC: Hazardous Waste Compliance Docket Listing

A complete list of the Federal Agency Hazardous Waste Compliance Docket Facilities.

Date of Government Version: 05/31/2018	Source: Environmental Protection Agency
Date Data Arrived at EDR: 07/26/2018	Telephone: 202-564-0527
Date Made Active in Reports: 10/05/2018	Last EDR Contact: 05/24/2019
Number of Days to Update: 71	Next Scheduled EDR Contact: 09/09/2019
	Data Release Frequency: Varies

FUELS PROGRAM: EPA Fuels Program Registered Listing

This listing includes facilities that are registered under the Part 80 (Code of Federal Regulations) EPA Fuels Programs. All companies now are required to submit new and updated registrations.

Date of Government Version: 02/19/2019	Source: EPA
Date Data Arrived at EDR: 02/21/2019	Telephone: 800-385-6164
Date Made Active in Reports: 04/01/2019	Last EDR Contact: 05/21/2019
Number of Days to Update: 39	Next Scheduled EDR Contact: 09/02/2019
	Data Release Frequency: Quarterly

CA BOND EXP. PLAN: Bond Expenditure Plan

Department of Health Services developed a site-specific expenditure plan as the basis for an appropriation of Hazardous Substance Cleanup Bond Act funds. It is not updated.

Date of Government Version: 01/01/1989	Source: Department of Health Services
Date Data Arrived at EDR: 07/27/1994	Telephone: 916-255-2118
Date Made Active in Reports: 08/02/1994	Last EDR Contact: 05/31/1994
Number of Days to Update: 6	Next Scheduled EDR Contact: N/A
	Data Release Frequency: No Update Planned

CORTESE: "Cortese" Hazardous Waste & Substances Sites List

The sites for the list are designated by the State Water Resource Control Board (LUST), the Integrated Waste Board (SWF/LS), and the Department of Toxic Substances Control (Cal-Sites).

Date of Government Version: 03/25/2019	Source: CAL EPA/Office of Emergency Information
Date Data Arrived at EDR: 03/26/2019	Telephone: 916-323-3400
Date Made Active in Reports: 05/01/2019	Last EDR Contact: 06/25/2019
Number of Days to Update: 36	Next Scheduled EDR Contact: 10/07/2019
	Data Release Frequency: Quarterly

CUPA SAN FRANCISCO CO: CUPA Facility Listing

Cupa facilities

Date of Government Version: 04/18/2019	Source: San Francisco County Department of Environmental Health
Date Data Arrived at EDR: 04/19/2019	Telephone: 415-252-3896
Date Made Active in Reports: 04/30/2019	Last EDR Contact: 04/18/2019
Number of Days to Update: 11	Next Scheduled EDR Contact: 08/19/2019
	Data Release Frequency: Varies

CUPA LIVERMORE-PLEASANTON: CUPA Facility Listing

list of facilities associated with the various CUPA programs in Livermore-Pleasanton

Date of Government Version: 01/23/2019	Source: Livermore-Pleasanton Fire Department
Date Data Arrived at EDR: 02/26/2019	Telephone: 925-454-2361
Date Made Active in Reports: 04/01/2019	Last EDR Contact: 05/14/2019
Number of Days to Update: 34	Next Scheduled EDR Contact: 08/26/2019
	Data Release Frequency: Varies

DRYCLEAN AVAQMD: Antelope Valley Air Quality Management District Drycleaner Listing

A listing of dry cleaners in the Antelope Valley Air Quality Management District.

GOVERNMENT RECORDS SEARCHED / DATA CURRENCY TRACKING

Date of Government Version: 02/27/2019
Date Data Arrived at EDR: 02/28/2019
Date Made Active in Reports: 04/01/2019
Number of Days to Update: 32

Source: Antelope Valley Air Quality Management District
Telephone: 661-723-8070
Last EDR Contact: 06/03/2019
Next Scheduled EDR Contact: 09/16/2019
Data Release Frequency: Varies

DRYCLEAN SOUTH COAST: South Coast Air Quality Management District Drycleaner Listing

A listing of dry cleaners in the South Coast Air Quality Management District

Date of Government Version: 03/19/2019
Date Data Arrived at EDR: 03/22/2019
Date Made Active in Reports: 04/09/2019
Number of Days to Update: 18

Source: South Coast Air Quality Management District
Telephone: 909-396-3211
Last EDR Contact: 05/23/2019
Next Scheduled EDR Contact: 09/09/2019
Data Release Frequency: Varies

DRYCLEANERS: Cleaner Facilities

A list of drycleaner related facilities that have EPA ID numbers. These are facilities with certain SIC codes: power laundries, family and commercial; garment pressing and cleaner's agents; linen supply; coin-operated laundries and cleaning; drycleaning plants, except rugs; carpet and upholster cleaning; industrial launderers; laundry and garment services.

Date of Government Version: 03/01/2019
Date Data Arrived at EDR: 04/25/2019
Date Made Active in Reports: 05/30/2019
Number of Days to Update: 35

Source: Department of Toxic Substance Control
Telephone: 916-327-4498
Last EDR Contact: 06/03/2019
Next Scheduled EDR Contact: 09/16/2019
Data Release Frequency: Annually

EMI: Emissions Inventory Data

Toxics and criteria pollutant emissions data collected by the ARB and local air pollution agencies.

Date of Government Version: 12/31/2017
Date Data Arrived at EDR: 06/20/2018
Date Made Active in Reports: 08/06/2018
Number of Days to Update: 47

Source: California Air Resources Board
Telephone: 916-322-2990
Last EDR Contact: 06/24/2019
Next Scheduled EDR Contact: 09/30/2019
Data Release Frequency: Varies

ENF: Enforcement Action Listing

A listing of Water Board Enforcement Actions. Formal is everything except Oral/Verbal Communication, Notice of Violation, Expedited Payment Letter, and Staff Enforcement Letter.

Date of Government Version: 11/01/2018
Date Data Arrived at EDR: 11/02/2018
Date Made Active in Reports: 12/13/2018
Number of Days to Update: 41

Source: State Water Resources Control Board
Telephone: 916-445-9379
Last EDR Contact: 05/14/2019
Next Scheduled EDR Contact: 08/26/2019
Data Release Frequency: Varies

Financial Assurance 1: Financial Assurance Information Listing

Financial Assurance information

Date of Government Version: 04/22/2019
Date Data Arrived at EDR: 04/23/2019
Date Made Active in Reports: 06/26/2019
Number of Days to Update: 64

Source: Department of Toxic Substances Control
Telephone: 916-255-3628
Last EDR Contact: 04/22/2019
Next Scheduled EDR Contact: 08/05/2019
Data Release Frequency: Varies

Financial Assurance 2: Financial Assurance Information Listing

A listing of financial assurance information for solid waste facilities. Financial assurance is intended to ensure that resources are available to pay for the cost of closure, post-closure care, and corrective measures if the owner or operator of a regulated facility is unable or unwilling to pay.

GOVERNMENT RECORDS SEARCHED / DATA CURRENCY TRACKING

Date of Government Version: 02/15/2019
Date Data Arrived at EDR: 02/19/2019
Date Made Active in Reports: 03/05/2019
Number of Days to Update: 14

Source: California Integrated Waste Management Board
Telephone: 916-341-6066
Last EDR Contact: 05/09/2019
Next Scheduled EDR Contact: 08/26/2019
Data Release Frequency: Varies

HAZNET: Facility and Manifest Data

Facility and Manifest Data. The data is extracted from the copies of hazardous waste manifests received each year by the DTSC. The annual volume of manifests is typically 700,000 - 1,000,000 annually, representing approximately 350,000 - 500,000 shipments. Data are from the manifests submitted without correction, and therefore many contain some invalid values for data elements such as generator ID, TSD ID, waste category, and disposal method. This database begins with calendar year 1993.

Date of Government Version: 12/31/2017
Date Data Arrived at EDR: 04/09/2019
Date Made Active in Reports: 05/29/2019
Number of Days to Update: 50

Source: California Environmental Protection Agency
Telephone: 916-255-1136
Last EDR Contact: 04/22/2019
Next Scheduled EDR Contact: 07/22/2019
Data Release Frequency: Annually

ICE: ICE

Contains data pertaining to the Permitted Facilities with Inspections / Enforcements sites tracked in Envirostor.

Date of Government Version: 02/19/2019
Date Data Arrived at EDR: 02/20/2019
Date Made Active in Reports: 03/05/2019
Number of Days to Update: 13

Source: Department of Toxic Substances Control
Telephone: 877-786-9427
Last EDR Contact: 05/21/2019
Next Scheduled EDR Contact: 09/02/2019
Data Release Frequency: Quarterly

HIST CORTESE: Hazardous Waste & Substance Site List

The sites for the list are designated by the State Water Resource Control Board [LUST], the Integrated Waste Board [SWF/LS], and the Department of Toxic Substances Control [CALSITES]. This listing is no longer updated by the state agency.

Date of Government Version: 04/01/2001
Date Data Arrived at EDR: 01/22/2009
Date Made Active in Reports: 04/08/2009
Number of Days to Update: 76

Source: Department of Toxic Substances Control
Telephone: 916-323-3400
Last EDR Contact: 01/22/2009
Next Scheduled EDR Contact: N/A
Data Release Frequency: No Update Planned

HWP: EnviroStor Permitted Facilities Listing

Detailed information on permitted hazardous waste facilities and corrective action ("cleanups") tracked in EnviroStor.

Date of Government Version: 02/19/2019
Date Data Arrived at EDR: 02/20/2019
Date Made Active in Reports: 03/05/2019
Number of Days to Update: 13

Source: Department of Toxic Substances Control
Telephone: 916-323-3400
Last EDR Contact: 05/21/2019
Next Scheduled EDR Contact: 09/02/2019
Data Release Frequency: Quarterly

HWT: Registered Hazardous Waste Transporter Database

A listing of hazardous waste transporters. In California, unless specifically exempted, it is unlawful for any person to transport hazardous wastes unless the person holds a valid registration issued by DTSC. A hazardous waste transporter registration is valid for one year and is assigned a unique registration number.

Date of Government Version: 04/08/2019
Date Data Arrived at EDR: 04/09/2019
Date Made Active in Reports: 05/30/2019
Number of Days to Update: 51

Source: Department of Toxic Substances Control
Telephone: 916-440-7145
Last EDR Contact: 07/09/2019
Next Scheduled EDR Contact: 10/21/2019
Data Release Frequency: Quarterly

GOVERNMENT RECORDS SEARCHED / DATA CURRENCY TRACKING

MINES: Mines Site Location Listing

A listing of mine site locations from the Office of Mine Reclamation.

Date of Government Version: 12/10/2018	Source: Department of Conservation
Date Data Arrived at EDR: 12/12/2018	Telephone: 916-322-1080
Date Made Active in Reports: 01/15/2019	Last EDR Contact: 06/11/2019
Number of Days to Update: 34	Next Scheduled EDR Contact: 09/23/2019
	Data Release Frequency: Quarterly

MWMP: Medical Waste Management Program Listing

The Medical Waste Management Program (MWMP) ensures the proper handling and disposal of medical waste by permitting and inspecting medical waste Offsite Treatment Facilities (PDF) and Transfer Stations (PDF) throughout the state. MWMP also oversees all Medical Waste Transporters.

Date of Government Version: 02/20/2019	Source: Department of Public Health
Date Data Arrived at EDR: 03/05/2019	Telephone: 916-558-1784
Date Made Active in Reports: 04/02/2019	Last EDR Contact: 06/04/2019
Number of Days to Update: 28	Next Scheduled EDR Contact: 09/16/2019
	Data Release Frequency: Varies

NPDES: NPDES Permits Listing

A listing of NPDES permits, including stormwater.

Date of Government Version: 02/11/2019	Source: State Water Resources Control Board
Date Data Arrived at EDR: 02/12/2019	Telephone: 916-445-9379
Date Made Active in Reports: 03/07/2019	Last EDR Contact: 05/14/2019
Number of Days to Update: 23	Next Scheduled EDR Contact: 08/26/2019
	Data Release Frequency: Quarterly

PEST LIC: Pesticide Regulation Licenses Listing

A listing of licenses and certificates issued by the Department of Pesticide Regulation. The DPR issues licenses and/or certificates to: Persons and businesses that apply or sell pesticides; Pest control dealers and brokers; Persons who advise on agricultural pesticide applications.

Date of Government Version: 03/04/2019	Source: Department of Pesticide Regulation
Date Data Arrived at EDR: 03/05/2019	Telephone: 916-445-4038
Date Made Active in Reports: 04/05/2019	Last EDR Contact: 06/04/2019
Number of Days to Update: 31	Next Scheduled EDR Contact: 09/16/2019
	Data Release Frequency: Quarterly

PROC: Certified Processors Database

A listing of certified processors.

Date of Government Version: 03/11/2019	Source: Department of Conservation
Date Data Arrived at EDR: 03/13/2019	Telephone: 916-323-3836
Date Made Active in Reports: 04/29/2019	Last EDR Contact: 06/12/2019
Number of Days to Update: 47	Next Scheduled EDR Contact: 09/23/2019
	Data Release Frequency: Quarterly

NOTIFY 65: Proposition 65 Records

Listings of all Proposition 65 incidents reported to counties by the State Water Resources Control Board and the Regional Water Quality Control Board. This database is no longer updated by the reporting agency.

Date of Government Version: 03/18/2019	Source: State Water Resources Control Board
Date Data Arrived at EDR: 03/19/2019	Telephone: 916-445-3846
Date Made Active in Reports: 04/29/2019	Last EDR Contact: 06/17/2019
Number of Days to Update: 41	Next Scheduled EDR Contact: 09/30/2019
	Data Release Frequency: No Update Planned

GOVERNMENT RECORDS SEARCHED / DATA CURRENCY TRACKING

UIC: UIC Listing

A listing of wells identified as underground injection wells, in the California Oil and Gas Wells database.

Date of Government Version: 04/27/2018	Source: Department of Conservation
Date Data Arrived at EDR: 06/13/2018	Telephone: 916-445-2408
Date Made Active in Reports: 07/17/2018	Last EDR Contact: 06/11/2019
Number of Days to Update: 34	Next Scheduled EDR Contact: 09/23/2019
	Data Release Frequency: Varies

UIC GEO: Underground Injection Control Sites (GEOTRACKER)

Underground control injection sites

Date of Government Version: 12/10/2018	Source: State Water Resource Control Board
Date Data Arrived at EDR: 12/11/2018	Telephone: 866-480-1028
Date Made Active in Reports: 01/15/2019	Last EDR Contact: 06/11/2019
Number of Days to Update: 35	Next Scheduled EDR Contact: 09/23/2019
	Data Release Frequency: Varies

WASTEWATER PITS: Oil Wastewater Pits Listing

Water officials discovered that oil producers have been dumping chemical-laden wastewater into hundreds of unlined pits that are operating without proper permits. Inspections completed by the Central Valley Regional Water Quality Control Board revealed the existence of previously unidentified waste sites. The water boards review found that more than one-third of the region's active disposal pits are operating without permission.

Date of Government Version: 05/08/2018	Source: RWQCB, Central Valley Region
Date Data Arrived at EDR: 07/11/2018	Telephone: 559-445-5577
Date Made Active in Reports: 09/13/2018	Last EDR Contact: 04/12/2019
Number of Days to Update: 64	Next Scheduled EDR Contact: 07/22/2019
	Data Release Frequency: Varies

WDS: Waste Discharge System

Sites which have been issued waste discharge requirements.

Date of Government Version: 06/19/2007	Source: State Water Resources Control Board
Date Data Arrived at EDR: 06/20/2007	Telephone: 916-341-5227
Date Made Active in Reports: 06/29/2007	Last EDR Contact: 05/16/2019
Number of Days to Update: 9	Next Scheduled EDR Contact: 09/02/2019
	Data Release Frequency: No Update Planned

WIP: Well Investigation Program Case List

Well Investigation Program case in the San Gabriel and San Fernando Valley area.

Date of Government Version: 07/03/2009	Source: Los Angeles Water Quality Control Board
Date Data Arrived at EDR: 07/21/2009	Telephone: 213-576-6726
Date Made Active in Reports: 08/03/2009	Last EDR Contact: 06/19/2019
Number of Days to Update: 13	Next Scheduled EDR Contact: 10/07/2019
	Data Release Frequency: No Update Planned

MILITARY PRIV SITES: Military Privatized Sites (GEOTRACKER)

Military privatized sites

Date of Government Version: 12/10/2018	Source: State Water Resources Control Board
Date Data Arrived at EDR: 12/11/2018	Telephone: 866-480-1028
Date Made Active in Reports: 01/15/2019	Last EDR Contact: 06/11/2019
Number of Days to Update: 35	Next Scheduled EDR Contact: 09/23/2019
	Data Release Frequency: Varies

PROJECT: Project Sites (GEOTRACKER)

Projects sites

GOVERNMENT RECORDS SEARCHED / DATA CURRENCY TRACKING

Date of Government Version: 12/10/2018
Date Data Arrived at EDR: 12/11/2018
Date Made Active in Reports: 01/15/2019
Number of Days to Update: 35

Source: State Water Resources Control Board
Telephone: 866-480-1028
Last EDR Contact: 06/11/2019
Next Scheduled EDR Contact: 09/23/2019
Data Release Frequency: Varies

WDR: Waste Discharge Requirements Listing

In general, the Waste Discharge Requirements (WDRs) Program (sometimes also referred to as the "Non Chapter 15 (Non 15) Program") regulates point discharges that are exempt pursuant to Subsection 20090 of Title 27 and not subject to the Federal Water Pollution Control Act. Exemptions from Title 27 may be granted for nine categories of discharges (e.g., sewage, wastewater, etc.) that meet, and continue to meet, the preconditions listed for each specific exemption. The scope of the WDRs Program also includes the discharge of wastes classified as inert, pursuant to section 20230 of Title 27.

Date of Government Version: 03/11/2019
Date Data Arrived at EDR: 03/13/2019
Date Made Active in Reports: 04/29/2019
Number of Days to Update: 47

Source: State Water Resources Control Board
Telephone: 916-341-5810
Last EDR Contact: 06/12/2019
Next Scheduled EDR Contact: 09/23/2019
Data Release Frequency: Quarterly

CIWQS: California Integrated Water Quality System

The California Integrated Water Quality System (CIWQS) is a computer system used by the State and Regional Water Quality Control Boards to track information about places of environmental interest, manage permits and other orders, track inspections, and manage violations and enforcement activities.

Date of Government Version: 03/05/2019
Date Data Arrived at EDR: 03/05/2019
Date Made Active in Reports: 04/02/2019
Number of Days to Update: 28

Source: State Water Resources Control Board
Telephone: 866-794-4977
Last EDR Contact: 06/04/2019
Next Scheduled EDR Contact: 09/16/2019
Data Release Frequency: Varies

CERS: CalEPA Regulated Site Portal Data

The CalEPA Regulated Site Portal database combines data about environmentally regulated sites and facilities in California into a single database. It combines data from a variety of state and federal databases, and provides an overview of regulated activities across the spectrum of environmental programs for any given location in California. These activities include hazardous materials and waste, state and federal cleanups, impacted ground and surface waters, and toxic materials

Date of Government Version: 04/09/2019
Date Data Arrived at EDR: 04/11/2019
Date Made Active in Reports: 05/08/2019
Number of Days to Update: 27

Source: California Environmental Protection Agency
Telephone: 916-323-2514
Last EDR Contact: 04/11/2019
Next Scheduled EDR Contact: 08/05/2019
Data Release Frequency: Varies

NON-CASE INFO: Non-Case Information Sites (GEOTRACKER)

Non-Case Information sites

Date of Government Version: 12/10/2018
Date Data Arrived at EDR: 12/11/2018
Date Made Active in Reports: 01/15/2019
Number of Days to Update: 35

Source: State Water Resources Control Board
Telephone: 866-480-1028
Last EDR Contact: 06/11/2019
Next Scheduled EDR Contact: 09/23/2019
Data Release Frequency: Varies

OTHER OIL GAS: Other Oil & Gas Projects Sites (GEOTRACKER)

Other Oil & Gas Projects sites

Date of Government Version: 12/10/2018
Date Data Arrived at EDR: 12/11/2018
Date Made Active in Reports: 01/15/2019
Number of Days to Update: 35

Source: State Water Resources Control Board
Telephone: 866-480-1028
Last EDR Contact: 06/11/2019
Next Scheduled EDR Contact: 09/23/2019
Data Release Frequency: Varies

GOVERNMENT RECORDS SEARCHED / DATA CURRENCY TRACKING

PROD WATER PONDS: Produced Water Ponds Sites (GEOTRACKER)

Produced water ponds sites

Date of Government Version: 12/10/2018
Date Data Arrived at EDR: 12/11/2018
Date Made Active in Reports: 01/15/2019
Number of Days to Update: 35

Source: State Water Resources Control Board
Telephone: 866-480-1028
Last EDR Contact: 06/11/2019
Next Scheduled EDR Contact: 09/23/2019
Data Release Frequency: Varies

SAMPLING POINT: Sampling Point ? Public Sites (GEOTRACKER)

Sampling point - public sites

Date of Government Version: 12/10/2018
Date Data Arrived at EDR: 12/11/2018
Date Made Active in Reports: 01/15/2019
Number of Days to Update: 35

Source: State Water Resources Control Board
Telephone: 866-480-1028
Last EDR Contact: 06/11/2019
Next Scheduled EDR Contact: 09/23/2019
Data Release Frequency: Varies

WELL STIM PROJ: Well Stimulation Project (GEOTRACKER)

Includes areas of groundwater monitoring plans, a depiction of the monitoring network, and the facilities, boundaries, and subsurface characteristics of the oilfield and the features (oil and gas wells, produced water ponds, UIC wells, water supply wells, etc?) being monitored

Date of Government Version: 12/10/2018
Date Data Arrived at EDR: 12/11/2018
Date Made Active in Reports: 01/15/2019
Number of Days to Update: 35

Source: State Water Resources Control Board
Telephone: 866-480-1028
Last EDR Contact: 06/11/2019
Next Scheduled EDR Contact: 09/23/2019
Data Release Frequency: Varies

EDR HIGH RISK HISTORICAL RECORDS

EDR Exclusive Records

EDR MGP: EDR Proprietary Manufactured Gas Plants

The EDR Proprietary Manufactured Gas Plant Database includes records of coal gas plants (manufactured gas plants) compiled by EDR's researchers. Manufactured gas sites were used in the United States from the 1800's to 1950's to produce a gas that could be distributed and used as fuel. These plants used whale oil, rosin, coal, or a mixture of coal, oil, and water that also produced a significant amount of waste. Many of the byproducts of the gas production, such as coal tar (oily waste containing volatile and non-volatile chemicals), sludges, oils and other compounds are potentially hazardous to human health and the environment. The byproduct from this process was frequently disposed of directly at the plant site and can remain or spread slowly, serving as a continuous source of soil and groundwater contamination.

Date of Government Version: N/A
Date Data Arrived at EDR: N/A
Date Made Active in Reports: N/A
Number of Days to Update: N/A

Source: EDR, Inc.
Telephone: N/A
Last EDR Contact: N/A
Next Scheduled EDR Contact: N/A
Data Release Frequency: No Update Planned

EDR Hist Auto: EDR Exclusive Historical Auto Stations

EDR has searched selected national collections of business directories and has collected listings of potential gas station/filling station/service station sites that were available to EDR researchers. EDR's review was limited to those categories of sources that might, in EDR's opinion, include gas station/filling station/service station establishments. The categories reviewed included, but were not limited to gas, gas station, gasoline station, filling station, auto, automobile repair, auto service station, service station, etc. This database falls within a category of information EDR classifies as "High Risk Historical Records", or HRHR. EDR's HRHR effort presents unique and sometimes proprietary data about past sites and operations that typically create environmental concerns, but may not show up in current government records searches.

Date of Government Version: N/A
Date Data Arrived at EDR: N/A
Date Made Active in Reports: N/A
Number of Days to Update: N/A

Source: EDR, Inc.
Telephone: N/A
Last EDR Contact: N/A
Next Scheduled EDR Contact: N/A
Data Release Frequency: Varies

GOVERNMENT RECORDS SEARCHED / DATA CURRENCY TRACKING

EDR Hist Cleaner: EDR Exclusive Historical Cleaners

EDR has searched selected national collections of business directories and has collected listings of potential dry cleaner sites that were available to EDR researchers. EDR's review was limited to those categories of sources that might, in EDR's opinion, include dry cleaning establishments. The categories reviewed included, but were not limited to dry cleaners, cleaners, laundry, laundromat, cleaning/laundry, wash & dry etc. This database falls within a category of information EDR classifies as "High Risk Historical Records", or HRHR. EDR's HRHR effort presents unique and sometimes proprietary data about past sites and operations that typically create environmental concerns, but may not show up in current government records searches.

Date of Government Version: N/A	Source: EDR, Inc.
Date Data Arrived at EDR: N/A	Telephone: N/A
Date Made Active in Reports: N/A	Last EDR Contact: N/A
Number of Days to Update: N/A	Next Scheduled EDR Contact: N/A
	Data Release Frequency: Varies

EDR RECOVERED GOVERNMENT ARCHIVES

Exclusive Recovered Govt. Archives

RGA LF: Recovered Government Archive Solid Waste Facilities List

The EDR Recovered Government Archive Landfill database provides a list of landfills derived from historical databases and includes many records that no longer appear in current government lists. Compiled from Records formerly available from the Department of Resources Recycling and Recovery in California.

Date of Government Version: N/A	Source: Department of Resources Recycling and Recovery
Date Data Arrived at EDR: 07/01/2013	Telephone: N/A
Date Made Active in Reports: 01/13/2014	Last EDR Contact: 06/01/2012
Number of Days to Update: 196	Next Scheduled EDR Contact: N/A
	Data Release Frequency: Varies

RGA LUST: Recovered Government Archive Leaking Underground Storage Tank

The EDR Recovered Government Archive Leaking Underground Storage Tank database provides a list of LUST incidents derived from historical databases and includes many records that no longer appear in current government lists. Compiled from Records formerly available from the State Water Resources Control Board in California.

Date of Government Version: N/A	Source: State Water Resources Control Board
Date Data Arrived at EDR: 07/01/2013	Telephone: N/A
Date Made Active in Reports: 12/30/2013	Last EDR Contact: 06/01/2012
Number of Days to Update: 182	Next Scheduled EDR Contact: N/A
	Data Release Frequency: Varies

COUNTY RECORDS

ALAMEDA COUNTY:

CS ALAMEDA: Contaminated Sites

A listing of contaminated sites overseen by the Toxic Release Program (oil and groundwater contamination from chemical releases and spills) and the Leaking Underground Storage Tank Program (soil and ground water contamination from leaking petroleum USTs).

Date of Government Version: 01/09/2019	Source: Alameda County Environmental Health Services
Date Data Arrived at EDR: 01/11/2019	Telephone: 510-567-6700
Date Made Active in Reports: 03/05/2019	Last EDR Contact: 07/08/2019
Number of Days to Update: 53	Next Scheduled EDR Contact: 10/21/2019
	Data Release Frequency: Semi-Annually

UST ALAMEDA: Underground Tanks

Underground storage tank sites located in Alameda county.

Date of Government Version: 04/10/2019	Source: Alameda County Environmental Health Services
Date Data Arrived at EDR: 04/11/2019	Telephone: 510-567-6700
Date Made Active in Reports: 06/20/2019	Last EDR Contact: 07/08/2019
Number of Days to Update: 70	Next Scheduled EDR Contact: 04/24/2047
	Data Release Frequency: Semi-Annually

AMADOR COUNTY:

GOVERNMENT RECORDS SEARCHED / DATA CURRENCY TRACKING

CUPA AMADOR: CUPA Facility List Cupa Facility List

Date of Government Version: 01/07/2019
Date Data Arrived at EDR: 01/08/2019
Date Made Active in Reports: 03/07/2019
Number of Days to Update: 58

Source: Amador County Environmental Health
Telephone: 209-223-6439
Last EDR Contact: 06/17/2019
Next Scheduled EDR Contact: 09/16/2019
Data Release Frequency: Varies

BUTTE COUNTY:

CUPA BUTTE: CUPA Facility Listing Cupa facility list.

Date of Government Version: 04/21/2017
Date Data Arrived at EDR: 04/25/2017
Date Made Active in Reports: 08/09/2017
Number of Days to Update: 106

Source: Public Health Department
Telephone: 530-538-7149
Last EDR Contact: 07/08/2019
Next Scheduled EDR Contact: 10/21/2019
Data Release Frequency: No Update Planned

CALVERAS COUNTY:

CUPA CALVERAS: CUPA Facility Listing Cupa Facility Listing

Date of Government Version: 05/01/2019
Date Data Arrived at EDR: 05/02/2019
Date Made Active in Reports: 05/29/2019
Number of Days to Update: 27

Source: Calveras County Environmental Health
Telephone: 209-754-6399
Last EDR Contact: 06/24/2019
Next Scheduled EDR Contact: 10/07/2019
Data Release Frequency: Quarterly

COLUSA COUNTY:

CUPA COLUSA: CUPA Facility List Cupa facility list.

Date of Government Version: 02/27/2019
Date Data Arrived at EDR: 02/28/2019
Date Made Active in Reports: 04/01/2019
Number of Days to Update: 32

Source: Health & Human Services
Telephone: 530-458-0396
Last EDR Contact: 05/16/2019
Next Scheduled EDR Contact: 08/19/2019
Data Release Frequency: Semi-Annually

CONTRA COSTA COUNTY:

SL CONTRA COSTA: Site List

List includes sites from the underground tank, hazardous waste generator and business plan/2185 programs.

Date of Government Version: 02/14/2019
Date Data Arrived at EDR: 02/19/2019
Date Made Active in Reports: 03/08/2019
Number of Days to Update: 17

Source: Contra Costa Health Services Department
Telephone: 925-646-2286
Last EDR Contact: 04/29/2019
Next Scheduled EDR Contact: 08/12/2019
Data Release Frequency: Semi-Annually

DEL NORTE COUNTY:

GOVERNMENT RECORDS SEARCHED / DATA CURRENCY TRACKING

CUPA DEL NORTE: CUPA Facility List Cupa Facility list

Date of Government Version: 02/20/2019
Date Data Arrived at EDR: 05/01/2019
Date Made Active in Reports: 05/30/2019
Number of Days to Update: 29

Source: Del Norte County Environmental Health Division
Telephone: 707-465-0426
Last EDR Contact: 04/25/2019
Next Scheduled EDR Contact: 08/12/2019
Data Release Frequency: Varies

EL DORADO COUNTY:

CUPA EL DORADO: CUPA Facility List CUPA facility list.

Date of Government Version: 02/27/2019
Date Data Arrived at EDR: 02/28/2019
Date Made Active in Reports: 04/01/2019
Number of Days to Update: 32

Source: El Dorado County Environmental Management Department
Telephone: 530-621-6623
Last EDR Contact: 04/29/2019
Next Scheduled EDR Contact: 08/12/2019
Data Release Frequency: Varies

FRESNO COUNTY:

CUPA FRESNO: CUPA Resources List

Certified Unified Program Agency. CUPA's are responsible for implementing a unified hazardous materials and hazardous waste management regulatory program. The agency provides oversight of businesses that deal with hazardous materials, operate underground storage tanks or aboveground storage tanks.

Date of Government Version: 04/10/2019
Date Data Arrived at EDR: 04/11/2019
Date Made Active in Reports: 04/30/2019
Number of Days to Update: 19

Source: Dept. of Community Health
Telephone: 559-445-3271
Last EDR Contact: 06/26/2019
Next Scheduled EDR Contact: 10/14/2019
Data Release Frequency: Semi-Annually

GLENN COUNTY:

CUPA GLENN: CUPA Facility List Cupa facility list

Date of Government Version: 01/22/2018
Date Data Arrived at EDR: 01/24/2018
Date Made Active in Reports: 03/14/2018
Number of Days to Update: 49

Source: Glenn County Air Pollution Control District
Telephone: 830-934-6500
Last EDR Contact: 04/22/2019
Next Scheduled EDR Contact: 08/05/2019
Data Release Frequency: Varies

HUMBOLDT COUNTY:

CUPA HUMBOLDT: CUPA Facility List CUPA facility list.

Date of Government Version: 12/11/2018
Date Data Arrived at EDR: 12/13/2018
Date Made Active in Reports: 01/15/2019
Number of Days to Update: 33

Source: Humboldt County Environmental Health
Telephone: N/A
Last EDR Contact: 05/20/2019
Next Scheduled EDR Contact: 09/02/2019
Data Release Frequency: Semi-Annually

IMPERIAL COUNTY:

GOVERNMENT RECORDS SEARCHED / DATA CURRENCY TRACKING

CUPA IMPERIAL: CUPA Facility List Cupa facility list.

Date of Government Version: 04/24/2019
Date Data Arrived at EDR: 04/25/2019
Date Made Active in Reports: 06/27/2019
Number of Days to Update: 63

Source: San Diego Border Field Office
Telephone: 760-339-2777
Last EDR Contact: 04/22/2019
Next Scheduled EDR Contact: 08/05/2019
Data Release Frequency: Varies

INYO COUNTY:

CUPA INYO: CUPA Facility List Cupa facility list.

Date of Government Version: 04/02/2018
Date Data Arrived at EDR: 04/03/2018
Date Made Active in Reports: 06/14/2018
Number of Days to Update: 29

Source: Inyo County Environmental Health Services
Telephone: 760-878-0238
Last EDR Contact: 05/16/2019
Next Scheduled EDR Contact: 09/02/2019
Data Release Frequency: Varies

KERN COUNTY:

UST KERN: Underground Storage Tank Sites & Tank Listing Kern County Sites and Tanks Listing.

Date of Government Version: 01/28/2019
Date Data Arrived at EDR: 02/07/2019
Date Made Active in Reports: 03/08/2019
Number of Days to Update: 29

Source: Kern County Environment Health Services Department
Telephone: 661-862-8700
Last EDR Contact: 05/02/2019
Next Scheduled EDR Contact: 08/19/2019
Data Release Frequency: Quarterly

KINGS COUNTY:

CUPA KINGS: CUPA Facility List

A listing of sites included in the county's Certified Unified Program Agency database. California's Secretary for Environmental Protection established the unified hazardous materials and hazardous waste regulatory program as required by chapter 6.11 of the California Health and Safety Code. The Unified Program consolidates the administration, permits, inspections, and enforcement activities.

Date of Government Version: 05/16/2019
Date Data Arrived at EDR: 05/17/2019
Date Made Active in Reports: 05/30/2019
Number of Days to Update: 13

Source: Kings County Department of Public Health
Telephone: 559-584-1411
Last EDR Contact: 05/16/2019
Next Scheduled EDR Contact: 09/02/2019
Data Release Frequency: Varies

LAKE COUNTY:

CUPA LAKE: CUPA Facility List Cupa facility list

Date of Government Version: 02/08/2019
Date Data Arrived at EDR: 02/12/2019
Date Made Active in Reports: 03/12/2019
Number of Days to Update: 28

Source: Lake County Environmental Health
Telephone: 707-263-1164
Last EDR Contact: 04/15/2019
Next Scheduled EDR Contact: 07/29/2019
Data Release Frequency: Varies

LASSEN COUNTY:

GOVERNMENT RECORDS SEARCHED / DATA CURRENCY TRACKING

CUPA LASSEN: CUPA Facility List Cupa facility list

Date of Government Version: 01/17/2019
Date Data Arrived at EDR: 01/18/2019
Date Made Active in Reports: 03/05/2019
Number of Days to Update: 46

Source: Lassen County Environmental Health
Telephone: 530-251-8528
Last EDR Contact: 04/22/2019
Next Scheduled EDR Contact: 08/05/2019
Data Release Frequency: Varies

LOS ANGELES COUNTY:

AOCONCERN: Key Areas of Concerns in Los Angeles County

San Gabriel Valley areas where VOC contamination is at or above the MCL as designated by region 9 EPA office. Date of Government Version: 3/30/2009 Exide Site area is a cleanup plan of lead-impacted soil surrounding the former Exide Facility as designated by the DTSC. Date of Government Version: 7/17/2017

Date of Government Version: 03/30/2009
Date Data Arrived at EDR: 03/31/2009
Date Made Active in Reports: 10/23/2009
Number of Days to Update: 206

Source: N/A
Telephone: N/A
Last EDR Contact: 06/17/2019
Next Scheduled EDR Contact: 09/30/2019
Data Release Frequency: No Update Planned

HMS LOS ANGELES: HMS: Street Number List

Industrial Waste and Underground Storage Tank Sites.

Date of Government Version: 12/19/2018
Date Data Arrived at EDR: 01/10/2019
Date Made Active in Reports: 03/07/2019
Number of Days to Update: 56

Source: Department of Public Works
Telephone: 626-458-3517
Last EDR Contact: 07/08/2019
Next Scheduled EDR Contact: 10/21/2019
Data Release Frequency: Semi-Annually

LF LOS ANGELES: List of Solid Waste Facilities

Solid Waste Facilities in Los Angeles County.

Date of Government Version: 04/15/2019
Date Data Arrived at EDR: 04/16/2019
Date Made Active in Reports: 06/21/2019
Number of Days to Update: 66

Source: La County Department of Public Works
Telephone: 818-458-5185
Last EDR Contact: 04/16/2019
Next Scheduled EDR Contact: 07/29/2019
Data Release Frequency: Varies

LF LOS ANGELES CITY: City of Los Angeles Landfills

Landfills owned and maintained by the City of Los Angeles.

Date of Government Version: 01/01/2019
Date Data Arrived at EDR: 01/15/2019
Date Made Active in Reports: 03/07/2019
Number of Days to Update: 51

Source: Engineering & Construction Division
Telephone: 213-473-7869
Last EDR Contact: 04/15/2019
Next Scheduled EDR Contact: 07/29/2019
Data Release Frequency: Varies

LOS ANGELES AST: Active & Inactive AST Inventory

A listing of active & inactive above ground petroleum storage tank site locations, located in the City of Los Angeles.

Date of Government Version: 01/01/2019
Date Data Arrived at EDR: 04/05/2019
Date Made Active in Reports: 05/29/2019
Number of Days to Update: 54

Source: Los Angeles Fire Department
Telephone: 213-978-3800
Last EDR Contact: 06/25/2019
Next Scheduled EDR Contact: 10/07/2019
Data Release Frequency: Varies

GOVERNMENT RECORDS SEARCHED / DATA CURRENCY TRACKING

LOS ANGELES CO LF METHANE: Methane Producing Landfills

This data was created on April 30, 2012 to represent known disposal sites in Los Angeles County that may produce and emanate methane gas. The shapefile contains disposal sites within Los Angeles County that once accepted degradable refuse material. Information used to create this data was extracted from a landfill survey performed by County Engineers (Major Waste System Map, 1973) as well as historical records from CalRecycle, Regional Water Quality Control Board, and Los Angeles County Department of Public Health

Date of Government Version: 04/30/2012	Source: Los Angeles County Department of Public Works
Date Data Arrived at EDR: 04/17/2019	Telephone: 626-458-6973
Date Made Active in Reports: 05/29/2019	Last EDR Contact: 04/17/2019
Number of Days to Update: 42	Next Scheduled EDR Contact: 07/29/2019
	Data Release Frequency: No Update Planned

LOS ANGELES HM: Active & Inactive Hazardous Materials Inventory

A listing of active & inactive hazardous materials facility locations, located in the City of Los Angeles.

Date of Government Version: 01/01/2019	Source: Los Angeles Fire Department
Date Data Arrived at EDR: 04/05/2019	Telephone: 213-978-3800
Date Made Active in Reports: 05/29/2019	Last EDR Contact: 06/25/2019
Number of Days to Update: 54	Next Scheduled EDR Contact: 10/07/2019
	Data Release Frequency: Varies

LOS ANGELES UST: Active & Inactive UST Inventory

A listing of active & inactive underground storage tank site locations and underground storage tank historical sites, located in the City of Los Angeles.

Date of Government Version: 01/01/2019	Source: Los Angeles Fire Department
Date Data Arrived at EDR: 04/05/2019	Telephone: 213-978-3800
Date Made Active in Reports: 05/29/2019	Last EDR Contact: 06/25/2019
Number of Days to Update: 54	Next Scheduled EDR Contact: 10/07/2019
	Data Release Frequency: Varies

SITE MIT LOS ANGELES: Site Mitigation List

Industrial sites that have had some sort of spill or complaint.

Date of Government Version: 04/08/2019	Source: Community Health Services
Date Data Arrived at EDR: 04/16/2019	Telephone: 323-890-7806
Date Made Active in Reports: 06/21/2019	Last EDR Contact: 04/16/2019
Number of Days to Update: 66	Next Scheduled EDR Contact: 07/29/2019
	Data Release Frequency: Annually

UST EL SEGUNDO: City of El Segundo Underground Storage Tank

Underground storage tank sites located in El Segundo city.

Date of Government Version: 01/21/2017	Source: City of El Segundo Fire Department
Date Data Arrived at EDR: 04/19/2017	Telephone: 310-524-2236
Date Made Active in Reports: 05/10/2017	Last EDR Contact: 04/15/2019
Number of Days to Update: 21	Next Scheduled EDR Contact: 07/29/2019
	Data Release Frequency: Semi-Annually

UST LONG BEACH: City of Long Beach Underground Storage Tank

Underground storage tank sites located in the city of Long Beach.

Date of Government Version: 04/22/2019	Source: City of Long Beach Fire Department
Date Data Arrived at EDR: 04/23/2019	Telephone: 562-570-2563
Date Made Active in Reports: 06/27/2019	Last EDR Contact: 04/22/2019
Number of Days to Update: 65	Next Scheduled EDR Contact: 08/05/2019
	Data Release Frequency: Varies

GOVERNMENT RECORDS SEARCHED / DATA CURRENCY TRACKING

UST TORRANCE: City of Torrance Underground Storage Tank
Underground storage tank sites located in the city of Torrance.

Date of Government Version: 04/04/2019	Source: City of Torrance Fire Department
Date Data Arrived at EDR: 04/23/2019	Telephone: 310-618-2973
Date Made Active in Reports: 06/27/2019	Last EDR Contact: 04/22/2019
Number of Days to Update: 65	Next Scheduled EDR Contact: 08/05/2019
	Data Release Frequency: Semi-Annually

MADERA COUNTY:

CUPA MADERA: CUPA Facility List

A listing of sites included in the county's Certified Unified Program Agency database. California's Secretary for Environmental Protection established the unified hazardous materials and hazardous waste regulatory program as required by chapter 6.11 of the California Health and Safety Code. The Unified Program consolidates the administration, permits, inspections, and enforcement activities.

Date of Government Version: 02/20/2019	Source: Madera County Environmental Health
Date Data Arrived at EDR: 02/22/2019	Telephone: 559-675-7823
Date Made Active in Reports: 03/07/2019	Last EDR Contact: 05/16/2019
Number of Days to Update: 13	Next Scheduled EDR Contact: 09/02/2019
	Data Release Frequency: Varies

MARIN COUNTY:

UST MARIN: Underground Storage Tank Sites
Currently permitted USTs in Marin County.

Date of Government Version: 09/26/2018	Source: Public Works Department Waste Management
Date Data Arrived at EDR: 10/04/2018	Telephone: 415-473-6647
Date Made Active in Reports: 11/02/2018	Last EDR Contact: 06/26/2019
Number of Days to Update: 29	Next Scheduled EDR Contact: 10/14/2019
	Data Release Frequency: Semi-Annually

MERCED COUNTY:

CUPA MERCED: CUPA Facility List
CUPA facility list.

Date of Government Version: 03/11/2019	Source: Merced County Environmental Health
Date Data Arrived at EDR: 03/19/2019	Telephone: 209-381-1094
Date Made Active in Reports: 05/08/2019	Last EDR Contact: 05/16/2019
Number of Days to Update: 50	Next Scheduled EDR Contact: 09/02/2019
	Data Release Frequency: Varies

MONO COUNTY:

CUPA MONO: CUPA Facility List
CUPA Facility List

Date of Government Version: 02/21/2019	Source: Mono County Health Department
Date Data Arrived at EDR: 02/26/2019	Telephone: 760-932-5580
Date Made Active in Reports: 04/01/2019	Last EDR Contact: 05/23/2019
Number of Days to Update: 34	Next Scheduled EDR Contact: 09/09/2019
	Data Release Frequency: Varies

MONTEREY COUNTY:

GOVERNMENT RECORDS SEARCHED / DATA CURRENCY TRACKING

CUPA MONTEREY: CUPA Facility Listing

CUPA Program listing from the Environmental Health Division.

Date of Government Version: 02/05/2019
Date Data Arrived at EDR: 02/07/2019
Date Made Active in Reports: 03/05/2019
Number of Days to Update: 26

Source: Monterey County Health Department
Telephone: 831-796-1297
Last EDR Contact: 06/28/2019
Next Scheduled EDR Contact: 10/14/2019
Data Release Frequency: Varies

NAPA COUNTY:

LUST NAPA: Sites With Reported Contamination

A listing of leaking underground storage tank sites located in Napa county.

Date of Government Version: 01/09/2017
Date Data Arrived at EDR: 01/11/2017
Date Made Active in Reports: 03/02/2017
Number of Days to Update: 50

Source: Napa County Department of Environmental Management
Telephone: 707-253-4269
Last EDR Contact: 05/24/2019
Next Scheduled EDR Contact: 09/09/2019
Data Release Frequency: No Update Planned

UST NAPA: Closed and Operating Underground Storage Tank Sites

Underground storage tank sites located in Napa county.

Date of Government Version: 02/21/2019
Date Data Arrived at EDR: 02/22/2019
Date Made Active in Reports: 03/08/2019
Number of Days to Update: 14

Source: Napa County Department of Environmental Management
Telephone: 707-253-4269
Last EDR Contact: 05/24/2019
Next Scheduled EDR Contact: 09/09/2019
Data Release Frequency: No Update Planned

NEVADA COUNTY:

CUPA NEVADA: CUPA Facility List

CUPA facility list.

Date of Government Version: 05/20/2019
Date Data Arrived at EDR: 05/21/2019
Date Made Active in Reports: 05/30/2019
Number of Days to Update: 9

Source: Community Development Agency
Telephone: 530-265-1467
Last EDR Contact: 05/13/2019
Next Scheduled EDR Contact: 08/12/2019
Data Release Frequency: Varies

ORANGE COUNTY:

IND_SITE ORANGE: List of Industrial Site Cleanups

Petroleum and non-petroleum spills.

Date of Government Version: 05/01/2019
Date Data Arrived at EDR: 05/09/2019
Date Made Active in Reports: 05/30/2019
Number of Days to Update: 21

Source: Health Care Agency
Telephone: 714-834-3446
Last EDR Contact: 05/06/2019
Next Scheduled EDR Contact: 08/19/2019
Data Release Frequency: Annually

LUST ORANGE: List of Underground Storage Tank Cleanups

Orange County Underground Storage Tank Cleanups (LUST).

Date of Government Version: 05/01/2019
Date Data Arrived at EDR: 05/09/2019
Date Made Active in Reports: 05/30/2019
Number of Days to Update: 21

Source: Health Care Agency
Telephone: 714-834-3446
Last EDR Contact: 05/06/2019
Next Scheduled EDR Contact: 08/19/2019
Data Release Frequency: Quarterly

GOVERNMENT RECORDS SEARCHED / DATA CURRENCY TRACKING

UST ORANGE: List of Underground Storage Tank Facilities

Orange County Underground Storage Tank Facilities (UST).

Date of Government Version: 01/02/2019
Date Data Arrived at EDR: 02/05/2019
Date Made Active in Reports: 03/08/2019
Number of Days to Update: 31

Source: Health Care Agency
Telephone: 714-834-3446
Last EDR Contact: 05/07/2019
Next Scheduled EDR Contact: 08/19/2019
Data Release Frequency: Quarterly

PLACER COUNTY:

MS PLACER: Master List of Facilities

List includes aboveground tanks, underground tanks and cleanup sites.

Date of Government Version: 02/28/2019
Date Data Arrived at EDR: 03/01/2019
Date Made Active in Reports: 04/12/2019
Number of Days to Update: 62

Source: Placer County Health and Human Services
Telephone: 530-745-2363
Last EDR Contact: 06/03/2019
Next Scheduled EDR Contact: 06/17/2019
Data Release Frequency: Semi-Annually

PLUMAS COUNTY:

CUPA PLUMAS: CUPA Facility List

Plumas County CUPA Program facilities.

Date of Government Version: 03/31/2019
Date Data Arrived at EDR: 04/23/2019
Date Made Active in Reports: 06/26/2019
Number of Days to Update: 64

Source: Plumas County Environmental Health
Telephone: 530-283-6355
Last EDR Contact: 04/22/2019
Next Scheduled EDR Contact: 08/05/2019
Data Release Frequency: Varies

RIVERSIDE COUNTY:

LUST RIVERSIDE: Listing of Underground Tank Cleanup Sites

Riverside County Underground Storage Tank Cleanup Sites (LUST).

Date of Government Version: 04/11/2019
Date Data Arrived at EDR: 04/12/2019
Date Made Active in Reports: 04/30/2019
Number of Days to Update: 18

Source: Department of Environmental Health
Telephone: 951-358-5055
Last EDR Contact: 06/17/2019
Next Scheduled EDR Contact: 09/30/2019
Data Release Frequency: Quarterly

UST RIVERSIDE: Underground Storage Tank Tank List

Underground storage tank sites located in Riverside county.

Date of Government Version: 04/11/2019
Date Data Arrived at EDR: 04/12/2019
Date Made Active in Reports: 06/20/2019
Number of Days to Update: 69

Source: Department of Environmental Health
Telephone: 951-358-5055
Last EDR Contact: 06/17/2019
Next Scheduled EDR Contact: 09/30/2019
Data Release Frequency: Quarterly

SACRAMENTO COUNTY:

CS SACRAMENTO: Toxic Site Clean-Up List

List of sites where unauthorized releases of potentially hazardous materials have occurred.

GOVERNMENT RECORDS SEARCHED / DATA CURRENCY TRACKING

Date of Government Version: 02/05/2019
Date Data Arrived at EDR: 04/02/2019
Date Made Active in Reports: 06/18/2019
Number of Days to Update: 77

Source: Sacramento County Environmental Management
Telephone: 916-875-8406
Last EDR Contact: 06/28/2019
Next Scheduled EDR Contact: 10/14/2019
Data Release Frequency: Quarterly

ML SACRAMENTO: Master Hazardous Materials Facility List

Any business that has hazardous materials on site - hazardous material storage sites, underground storage tanks, waste generators.

Date of Government Version: 02/06/2019
Date Data Arrived at EDR: 04/02/2019
Date Made Active in Reports: 06/20/2019
Number of Days to Update: 79

Source: Sacramento County Environmental Management
Telephone: 916-875-8406
Last EDR Contact: 06/28/2019
Next Scheduled EDR Contact: 10/14/2019
Data Release Frequency: Quarterly

SAN BENITO COUNTY:

CUPA SAN BENITO: CUPA Facility List

Cupa facility list

Date of Government Version: 03/11/2019
Date Data Arrived at EDR: 03/13/2019
Date Made Active in Reports: 04/30/2019
Number of Days to Update: 48

Source: San Benito County Environmental Health
Telephone: N/A
Last EDR Contact: 05/02/2019
Next Scheduled EDR Contact: 08/19/2019
Data Release Frequency: Varies

SAN BERNARDINO COUNTY:

PERMITS SAN BERNARDINO: Hazardous Material Permits

This listing includes underground storage tanks, medical waste handlers/generators, hazardous materials handlers, hazardous waste generators, and waste oil generators/handlers.

Date of Government Version: 02/27/2019
Date Data Arrived at EDR: 02/28/2019
Date Made Active in Reports: 04/02/2019
Number of Days to Update: 33

Source: San Bernardino County Fire Department Hazardous Materials Division
Telephone: 909-387-3041
Last EDR Contact: 05/06/2019
Next Scheduled EDR Contact: 08/19/2019
Data Release Frequency: Quarterly

SAN DIEGO COUNTY:

HMMD SAN DIEGO: Hazardous Materials Management Division Database

The database includes: HE58 - This report contains the business name, site address, business phone number, establishment 'H' permit number, type of permit, and the business status. HE17 - In addition to providing the same information provided in the HE58 listing, HE17 provides inspection dates, violations received by the establishment, hazardous waste generated, the quantity, method of storage, treatment/disposal of waste and the hauler, and information on underground storage tanks. Unauthorized Release List - Includes a summary of environmental contamination cases in San Diego County (underground tank cases, non-tank cases, groundwater contamination, and soil contamination are included.)

Date of Government Version: 03/04/2019
Date Data Arrived at EDR: 03/05/2019
Date Made Active in Reports: 04/02/2019
Number of Days to Update: 28

Source: Hazardous Materials Management Division
Telephone: 619-338-2268
Last EDR Contact: 06/04/2019
Next Scheduled EDR Contact: 09/16/2019
Data Release Frequency: Quarterly

GOVERNMENT RECORDS SEARCHED / DATA CURRENCY TRACKING

LF SAN DIEGO: Solid Waste Facilities

San Diego County Solid Waste Facilities.

Date of Government Version: 04/18/2018
Date Data Arrived at EDR: 04/24/2018
Date Made Active in Reports: 06/19/2018
Number of Days to Update: 56

Source: Department of Health Services
Telephone: 619-338-2209
Last EDR Contact: 04/22/2019
Next Scheduled EDR Contact: 08/05/2019
Data Release Frequency: Varies

SAN DIEGO CO LOP: Local Oversight Program Listing

A listing of all LOP release sites that are or were under the County of San Diego's jurisdiction. Included are closed or transferred cases, open cases, and cases that did not have a case type indicated. The cases without a case type are mostly complaints; however, some of them could be LOP cases.

Date of Government Version: 04/24/2019
Date Data Arrived at EDR: 04/25/2019
Date Made Active in Reports: 06/27/2019
Number of Days to Update: 63

Source: Department of Environmental Health
Telephone: 858-505-6874
Last EDR Contact: 04/22/2019
Next Scheduled EDR Contact: 08/05/2019
Data Release Frequency: Varies

SAN DIEGO CO SAM: Environmental Case Listing

The listing contains all underground tank release cases and projects pertaining to properties contaminated with hazardous substances that are actively under review by the Site Assessment and Mitigation Program.

Date of Government Version: 03/23/2010
Date Data Arrived at EDR: 06/15/2010
Date Made Active in Reports: 07/09/2010
Number of Days to Update: 24

Source: San Diego County Department of Environmental Health
Telephone: 619-338-2371
Last EDR Contact: 06/03/2019
Next Scheduled EDR Contact: 09/16/2019
Data Release Frequency: No Update Planned

SAN FRANCISCO COUNTY:

LUST SAN FRANCISCO: Local Oversight Facilities

A listing of leaking underground storage tank sites located in San Francisco county.

Date of Government Version: 09/19/2008
Date Data Arrived at EDR: 09/19/2008
Date Made Active in Reports: 09/29/2008
Number of Days to Update: 10

Source: Department Of Public Health San Francisco County
Telephone: 415-252-3920
Last EDR Contact: 05/02/2019
Next Scheduled EDR Contact: 08/19/2019
Data Release Frequency: No Update Planned

UST SAN FRANCISCO: Underground Storage Tank Information

Underground storage tank sites located in San Francisco county.

Date of Government Version: 11/05/2018
Date Data Arrived at EDR: 11/06/2018
Date Made Active in Reports: 12/14/2018
Number of Days to Update: 38

Source: Department of Public Health
Telephone: 415-252-3920
Last EDR Contact: 05/02/2019
Next Scheduled EDR Contact: 08/19/2019
Data Release Frequency: Quarterly

SAN JOAQUIN COUNTY:

UST SAN JOAQUIN: San Joaquin Co. UST

A listing of underground storage tank locations in San Joaquin county.

Date of Government Version: 06/22/2018
Date Data Arrived at EDR: 06/26/2018
Date Made Active in Reports: 07/11/2018
Number of Days to Update: 15

Source: Environmental Health Department
Telephone: N/A
Last EDR Contact: 06/17/2019
Next Scheduled EDR Contact: 09/30/2019
Data Release Frequency: Semi-Annually

SAN LUIS OBISPO COUNTY:

GOVERNMENT RECORDS SEARCHED / DATA CURRENCY TRACKING

CUPA SAN LUIS OBISPO: CUPA Facility List Cupa Facility List.

Date of Government Version: 02/13/2019
Date Data Arrived at EDR: 02/15/2019
Date Made Active in Reports: 03/14/2019
Number of Days to Update: 27

Source: San Luis Obispo County Public Health Department
Telephone: 805-781-5596
Last EDR Contact: 05/16/2019
Next Scheduled EDR Contact: 09/02/2019
Data Release Frequency: Varies

SAN MATEO COUNTY:

BI SAN MATEO: Business Inventory

List includes Hazardous Materials Business Plan, hazardous waste generators, and underground storage tanks.

Date of Government Version: 03/04/2019
Date Data Arrived at EDR: 03/13/2019
Date Made Active in Reports: 04/29/2019
Number of Days to Update: 47

Source: San Mateo County Environmental Health Services Division
Telephone: 650-363-1921
Last EDR Contact: 06/12/2019
Next Scheduled EDR Contact: 09/23/2019
Data Release Frequency: Annually

LUST SAN MATEO: Fuel Leak List

A listing of leaking underground storage tank sites located in San Mateo county.

Date of Government Version: 03/29/2019
Date Data Arrived at EDR: 03/29/2019
Date Made Active in Reports: 05/29/2019
Number of Days to Update: 61

Source: San Mateo County Environmental Health Services Division
Telephone: 650-363-1921
Last EDR Contact: 06/10/2019
Next Scheduled EDR Contact: 09/23/2019
Data Release Frequency: Semi-Annually

SANTA BARBARA COUNTY:

CUPA SANTA BARBARA: CUPA Facility Listing

CUPA Program Listing from the Environmental Health Services division.

Date of Government Version: 09/08/2011
Date Data Arrived at EDR: 09/09/2011
Date Made Active in Reports: 10/07/2011
Number of Days to Update: 28

Source: Santa Barbara County Public Health Department
Telephone: 805-686-8167
Last EDR Contact: 05/16/2019
Next Scheduled EDR Contact: 09/02/2019
Data Release Frequency: No Update Planned

SANTA CLARA COUNTY:

CUPA SANTA CLARA: Cupa Facility List

Cupa facility list

Date of Government Version: 02/13/2019
Date Data Arrived at EDR: 02/19/2019
Date Made Active in Reports: 03/06/2019
Number of Days to Update: 15

Source: Department of Environmental Health
Telephone: 408-918-1973
Last EDR Contact: 05/16/2019
Next Scheduled EDR Contact: 09/02/2019
Data Release Frequency: Varies

HIST LUST SANTA CLARA: HIST LUST - Fuel Leak Site Activity Report

A listing of open and closed leaking underground storage tanks. This listing is no longer updated by the county. Leaking underground storage tanks are now handled by the Department of Environmental Health.

Date of Government Version: 03/29/2005
Date Data Arrived at EDR: 03/30/2005
Date Made Active in Reports: 04/21/2005
Number of Days to Update: 22

Source: Santa Clara Valley Water District
Telephone: 408-265-2600
Last EDR Contact: 03/23/2009
Next Scheduled EDR Contact: 06/22/2009
Data Release Frequency: No Update Planned

GOVERNMENT RECORDS SEARCHED / DATA CURRENCY TRACKING

LUST SANTA CLARA: LOP Listing

A listing of leaking underground storage tanks located in Santa Clara county.

Date of Government Version: 03/03/2014
Date Data Arrived at EDR: 03/05/2014
Date Made Active in Reports: 03/18/2014
Number of Days to Update: 13

Source: Department of Environmental Health
Telephone: 408-918-3417
Last EDR Contact: 05/24/2019
Next Scheduled EDR Contact: 09/09/2019
Data Release Frequency: No Update Planned

SAN JOSE HAZMAT: Hazardous Material Facilities

Hazardous material facilities, including underground storage tank sites.

Date of Government Version: 01/30/2019
Date Data Arrived at EDR: 02/01/2019
Date Made Active in Reports: 03/07/2019
Number of Days to Update: 34

Source: City of San Jose Fire Department
Telephone: 408-535-7694
Last EDR Contact: 05/16/2019
Next Scheduled EDR Contact: 08/19/2019
Data Release Frequency: Annually

SANTA CRUZ COUNTY:

CUPA SANTA CRUZ: CUPA Facility List

CUPA facility listing.

Date of Government Version: 01/21/2017
Date Data Arrived at EDR: 02/22/2017
Date Made Active in Reports: 05/23/2017
Number of Days to Update: 90

Source: Santa Cruz County Environmental Health
Telephone: 831-464-2761
Last EDR Contact: 05/16/2019
Next Scheduled EDR Contact: 09/02/2019
Data Release Frequency: Varies

SHASTA COUNTY:

CUPA SHASTA: CUPA Facility List

Cupa Facility List.

Date of Government Version: 06/15/2017
Date Data Arrived at EDR: 06/19/2017
Date Made Active in Reports: 08/09/2017
Number of Days to Update: 51

Source: Shasta County Department of Resource Management
Telephone: 530-225-5789
Last EDR Contact: 05/16/2019
Next Scheduled EDR Contact: 09/02/2019
Data Release Frequency: Varies

SOLANO COUNTY:

LUST SOLANO: Leaking Underground Storage Tanks

A listing of leaking underground storage tank sites located in Solano county.

Date of Government Version: 03/05/2019
Date Data Arrived at EDR: 03/07/2019
Date Made Active in Reports: 04/29/2019
Number of Days to Update: 53

Source: Solano County Department of Environmental Management
Telephone: 707-784-6770
Last EDR Contact: 06/03/2019
Next Scheduled EDR Contact: 09/16/2019
Data Release Frequency: Quarterly

UST SOLANO: Underground Storage Tanks

Underground storage tank sites located in Solano county.

Date of Government Version: 03/05/2019
Date Data Arrived at EDR: 03/07/2019
Date Made Active in Reports: 04/03/2019
Number of Days to Update: 27

Source: Solano County Department of Environmental Management
Telephone: 707-784-6770
Last EDR Contact: 06/03/2019
Next Scheduled EDR Contact: 09/16/2019
Data Release Frequency: Quarterly

SONOMA COUNTY:

GOVERNMENT RECORDS SEARCHED / DATA CURRENCY TRACKING

CUPA SONOMA: Cupa Facility List Cupa Facility list

Date of Government Version: 03/18/2019
Date Data Arrived at EDR: 03/26/2019
Date Made Active in Reports: 05/01/2019
Number of Days to Update: 36

Source: County of Sonoma Fire & Emergency Services Department
Telephone: 707-565-1174
Last EDR Contact: 06/19/2019
Next Scheduled EDR Contact: 10/07/2019
Data Release Frequency: Varies

LUST SONOMA: Leaking Underground Storage Tank Sites

A listing of leaking underground storage tank sites located in Sonoma county.

Date of Government Version: 04/03/2019
Date Data Arrived at EDR: 04/11/2019
Date Made Active in Reports: 04/30/2019
Number of Days to Update: 19

Source: Department of Health Services
Telephone: 707-565-6565
Last EDR Contact: 06/19/2019
Next Scheduled EDR Contact: 10/07/2019
Data Release Frequency: Quarterly

STANISLAUS COUNTY:

CUPA STANISLAUS: CUPA Facility List Cupa facility list

Date of Government Version: 12/11/2018
Date Data Arrived at EDR: 12/13/2018
Date Made Active in Reports: 01/15/2019
Number of Days to Update: 33

Source: Stanislaus County Department of Environmental Protection
Telephone: 209-525-6751
Last EDR Contact: 04/15/2019
Next Scheduled EDR Contact: 07/29/2019
Data Release Frequency: Varies

SUTTER COUNTY:

UST SUTTER: Underground Storage Tanks

Underground storage tank sites located in Sutter county.

Date of Government Version: 02/28/2019
Date Data Arrived at EDR: 03/01/2019
Date Made Active in Reports: 04/03/2019
Number of Days to Update: 33

Source: Sutter County Environmental Health Services
Telephone: 530-822-7500
Last EDR Contact: 06/03/2019
Next Scheduled EDR Contact: 09/16/2019
Data Release Frequency: Semi-Annually

TEHAMA COUNTY:

CUPA TEHAMA: CUPA Facility List Cupa facilities

Date of Government Version: 12/13/2018
Date Data Arrived at EDR: 12/18/2018
Date Made Active in Reports: 01/15/2019
Number of Days to Update: 28

Source: Tehama County Department of Environmental Health
Telephone: 530-527-8020
Last EDR Contact: 05/16/2019
Next Scheduled EDR Contact: 08/19/2019
Data Release Frequency: Varies

TRINITY COUNTY:

CUPA TRINITY: CUPA Facility List Cupa facility list

GOVERNMENT RECORDS SEARCHED / DATA CURRENCY TRACKING

Date of Government Version: 04/24/2019
Date Data Arrived at EDR: 04/25/2019
Date Made Active in Reports: 06/28/2019
Number of Days to Update: 64

Source: Department of Toxic Substances Control
Telephone: 760-352-0381
Last EDR Contact: 04/22/2019
Next Scheduled EDR Contact: 08/05/2019
Data Release Frequency: Varies

TULARE COUNTY:

CUPA TULARE: CUPA Facility List Cupa program facilities

Date of Government Version: 12/26/2018
Date Data Arrived at EDR: 12/27/2018
Date Made Active in Reports: 01/15/2019
Number of Days to Update: 19

Source: Tulare County Environmental Health Services Division
Telephone: 559-624-7400
Last EDR Contact: 05/06/2019
Next Scheduled EDR Contact: 08/19/2019
Data Release Frequency: Varies

TUOLUMNE COUNTY:

CUPA TUOLUMNE: CUPA Facility List Cupa facility list

Date of Government Version: 04/23/2018
Date Data Arrived at EDR: 04/25/2018
Date Made Active in Reports: 06/25/2018
Number of Days to Update: 61

Source: Divison of Environmental Health
Telephone: 209-533-5633
Last EDR Contact: 05/02/2019
Next Scheduled EDR Contact: 08/05/2019
Data Release Frequency: Varies

VENTURA COUNTY:

BWT VENTURA: Business Plan, Hazardous Waste Producers, and Operating Underground Tanks

The BWT list indicates by site address whether the Environmental Health Division has Business Plan (B), Waste Producer (W), and/or Underground Tank (T) information.

Date of Government Version: 03/26/2019
Date Data Arrived at EDR: 04/25/2019
Date Made Active in Reports: 06/27/2019
Number of Days to Update: 63

Source: Ventura County Environmental Health Division
Telephone: 805-654-2813
Last EDR Contact: 04/23/2019
Next Scheduled EDR Contact: 08/05/2019
Data Release Frequency: Quarterly

LF VENTURA: Inventory of Illegal Abandoned and Inactive Sites

Ventura County Inventory of Closed, Illegal Abandoned, and Inactive Sites.

Date of Government Version: 12/01/2011
Date Data Arrived at EDR: 12/01/2011
Date Made Active in Reports: 01/19/2012
Number of Days to Update: 49

Source: Environmental Health Division
Telephone: 805-654-2813
Last EDR Contact: 06/26/2019
Next Scheduled EDR Contact: 10/14/2019
Data Release Frequency: No Update Planned

LUST VENTURA: Listing of Underground Tank Cleanup Sites

Ventura County Underground Storage Tank Cleanup Sites (LUST).

Date of Government Version: 05/29/2008
Date Data Arrived at EDR: 06/24/2008
Date Made Active in Reports: 07/31/2008
Number of Days to Update: 37

Source: Environmental Health Division
Telephone: 805-654-2813
Last EDR Contact: 05/09/2019
Next Scheduled EDR Contact: 08/26/2019
Data Release Frequency: No Update Planned

GOVERNMENT RECORDS SEARCHED / DATA CURRENCY TRACKING

MED WASTE VENTURA: Medical Waste Program List

To protect public health and safety and the environment from potential exposure to disease causing agents, the Environmental Health Division Medical Waste Program regulates the generation, handling, storage, treatment and disposal of medical waste throughout the County.

Date of Government Version: 03/26/2019	Source: Ventura County Resource Management Agency
Date Data Arrived at EDR: 04/25/2019	Telephone: 805-654-2813
Date Made Active in Reports: 05/30/2019	Last EDR Contact: 04/23/2019
Number of Days to Update: 35	Next Scheduled EDR Contact: 08/05/2019
	Data Release Frequency: Quarterly

UST VENTURA: Underground Tank Closed Sites List

Ventura County Operating Underground Storage Tank Sites (UST)/Underground Tank Closed Sites List.

Date of Government Version: 02/26/2019	Source: Environmental Health Division
Date Data Arrived at EDR: 03/13/2019	Telephone: 805-654-2813
Date Made Active in Reports: 04/03/2019	Last EDR Contact: 06/12/2019
Number of Days to Update: 21	Next Scheduled EDR Contact: 09/23/2019
	Data Release Frequency: Quarterly

YOLO COUNTY:

UST YOLO: Underground Storage Tank Comprehensive Facility Report

Underground storage tank sites located in Yolo county.

Date of Government Version: 03/29/2019	Source: Yolo County Department of Health
Date Data Arrived at EDR: 04/05/2019	Telephone: 530-666-8646
Date Made Active in Reports: 06/20/2019	Last EDR Contact: 06/26/2019
Number of Days to Update: 76	Next Scheduled EDR Contact: 10/14/2019
	Data Release Frequency: Annually

YUBA COUNTY:

CUPA YUBA: CUPA Facility List

CUPA facility listing for Yuba County.

Date of Government Version: 02/08/2019	Source: Yuba County Environmental Health Department
Date Data Arrived at EDR: 02/12/2019	Telephone: 530-749-7523
Date Made Active in Reports: 03/06/2019	Last EDR Contact: 04/25/2019
Number of Days to Update: 22	Next Scheduled EDR Contact: 08/12/2019
	Data Release Frequency: Varies

OTHER DATABASE(S)

Depending on the geographic area covered by this report, the data provided in these specialty databases may or may not be complete. For example, the existence of wetlands information data in a specific report does not mean that all wetlands in the area covered by the report are included. Moreover, the absence of any reported wetlands information does not necessarily mean that wetlands do not exist in the area covered by the report.

CT MANIFEST: Hazardous Waste Manifest Data

Facility and manifest data. Manifest is a document that lists and tracks hazardous waste from the generator through transporters to a tsd facility.

Date of Government Version: 02/11/2019	Source: Department of Energy & Environmental Protection
Date Data Arrived at EDR: 02/12/2019	Telephone: 860-424-3375
Date Made Active in Reports: 03/04/2019	Last EDR Contact: 05/14/2019
Number of Days to Update: 20	Next Scheduled EDR Contact: 08/26/2019
	Data Release Frequency: No Update Planned

GOVERNMENT RECORDS SEARCHED / DATA CURRENCY TRACKING

NJ MANIFEST: Manifest Information

Hazardous waste manifest information.

Date of Government Version: 12/31/2018
Date Data Arrived at EDR: 04/10/2019
Date Made Active in Reports: 05/16/2019
Number of Days to Update: 36

Source: Department of Environmental Protection
Telephone: N/A
Last EDR Contact: 07/09/2019
Next Scheduled EDR Contact: 10/21/2019
Data Release Frequency: Annually

NY MANIFEST: Facility and Manifest Data

Manifest is a document that lists and tracks hazardous waste from the generator through transporters to a TSD facility.

Date of Government Version: 01/01/2019
Date Data Arrived at EDR: 05/01/2019
Date Made Active in Reports: 06/21/2019
Number of Days to Update: 51

Source: Department of Environmental Conservation
Telephone: 518-402-8651
Last EDR Contact: 05/01/2019
Next Scheduled EDR Contact: 08/12/2019
Data Release Frequency: Quarterly

PA MANIFEST: Manifest Information

Hazardous waste manifest information.

Date of Government Version: 12/31/2017
Date Data Arrived at EDR: 10/23/2018
Date Made Active in Reports: 11/27/2018
Number of Days to Update: 35

Source: Department of Environmental Protection
Telephone: 717-783-8990
Last EDR Contact: 04/15/2019
Next Scheduled EDR Contact: 07/29/2019
Data Release Frequency: Annually

RI MANIFEST: Manifest information

Hazardous waste manifest information

Date of Government Version: 12/31/2017
Date Data Arrived at EDR: 02/23/2018
Date Made Active in Reports: 04/09/2018
Number of Days to Update: 45

Source: Department of Environmental Management
Telephone: 401-222-2797
Last EDR Contact: 05/17/2019
Next Scheduled EDR Contact: 09/02/2019
Data Release Frequency: Annually

WI MANIFEST: Manifest Information

Hazardous waste manifest information.

Date of Government Version: 12/31/2017
Date Data Arrived at EDR: 06/15/2018
Date Made Active in Reports: 07/09/2018
Number of Days to Update: 24

Source: Department of Natural Resources
Telephone: N/A
Last EDR Contact: 06/10/2019
Next Scheduled EDR Contact: 09/23/2019
Data Release Frequency: Annually

Oil/Gas Pipelines

Source: PennWell Corporation

Petroleum Bundle (Crude Oil, Refined Products, Petrochemicals, Gas Liquids (LPG/NGL), and Specialty Gases (Miscellaneous)) N = Natural Gas Bundle (Natural Gas, Gas Liquids (LPG/NGL), and Specialty Gases (Miscellaneous)). This map includes information copyrighted by PennWell Corporation. This information is provided on a best effort basis and PennWell Corporation does not guarantee its accuracy nor warrant its fitness for any particular purpose. Such information has been reprinted with the permission of PennWell.

Electric Power Transmission Line Data

Source: PennWell Corporation

This map includes information copyrighted by PennWell Corporation. This information is provided on a best effort basis and PennWell Corporation does not guarantee its accuracy nor warrant its fitness for any particular purpose. Such information has been reprinted with the permission of PennWell.

Sensitive Receptors: There are individuals deemed sensitive receptors due to their fragile immune systems and special sensitivity to environmental discharges. These sensitive receptors typically include the elderly, the sick, and children. While the location of all sensitive receptors cannot be determined, EDR indicates those buildings and facilities - schools, daycares, hospitals, medical centers, and nursing homes - where individuals who are sensitive receptors are likely to be located.

GOVERNMENT RECORDS SEARCHED / DATA CURRENCY TRACKING

AHA Hospitals:

Source: American Hospital Association, Inc.

Telephone: 312-280-5991

The database includes a listing of hospitals based on the American Hospital Association's annual survey of hospitals.

Medical Centers: Provider of Services Listing

Source: Centers for Medicare & Medicaid Services

Telephone: 410-786-3000

A listing of hospitals with Medicare provider number, produced by Centers for Medicare & Medicaid Services, a federal agency within the U.S. Department of Health and Human Services.

Nursing Homes

Source: National Institutes of Health

Telephone: 301-594-6248

Information on Medicare and Medicaid certified nursing homes in the United States.

Public Schools

Source: National Center for Education Statistics

Telephone: 202-502-7300

The National Center for Education Statistics' primary database on elementary and secondary public education in the United States. It is a comprehensive, annual, national statistical database of all public elementary and secondary schools and school districts, which contains data that are comparable across all states.

Private Schools

Source: National Center for Education Statistics

Telephone: 202-502-7300

The National Center for Education Statistics' primary database on private school locations in the United States.

Daycare Centers: Licensed Facilities

Source: Department of Social Services

Telephone: 916-657-4041

Flood Zone Data: This data was obtained from the Federal Emergency Management Agency (FEMA). It depicts 100-year and 500-year flood zones as defined by FEMA. It includes the National Flood Hazard Layer (NFHL) which incorporates Flood Insurance Rate Map (FIRM) data and Q3 data from FEMA in areas not covered by NFHL.

Source: FEMA

Telephone: 877-336-2627

Date of Government Version: 2003, 2015

NWI: National Wetlands Inventory. This data, available in select counties across the country, was obtained by EDR in 2002, 2005 and 2010 from the U.S. Fish and Wildlife Service.

State Wetlands Data: Wetland Inventory

Source: Department of Fish and Wildlife

Telephone: 916-445-0411

Current USGS 7.5 Minute Topographic Map

Source: U.S. Geological Survey

STREET AND ADDRESS INFORMATION

© 2015 TomTom North America, Inc. All rights reserved. This material is proprietary and the subject of copyright protection and other intellectual property rights owned by or licensed to Tele Atlas North America, Inc. The use of this material is subject to the terms of a license agreement. You will be held liable for any unauthorized copying or disclosure of this material.

GEOCHECK[®] - PHYSICAL SETTING SOURCE ADDENDUM

TARGET PROPERTY ADDRESS

UNDEVELOPED LOT
240 MALBERT STREET
PERRIS, CA 92570

TARGET PROPERTY COORDINATES

Latitude (North):	33.767596 - 33° 46' 3.35"
Longitude (West):	117.229039 - 117° 13' 44.54"
Universal Transverse Mercator:	Zone 11
UTM X (Meters):	478790.8
UTM Y (Meters):	3736217.8
Elevation:	1436 ft. above sea level

USGS TOPOGRAPHIC MAP

Target Property Map:	5641330 PERRIS, CA
Version Date:	2012

EDR's GeoCheck Physical Setting Source Addendum is provided to assist the environmental professional in forming an opinion about the impact of potential contaminant migration.

Assessment of the impact of contaminant migration generally has two principle investigative components:

1. Groundwater flow direction, and
2. Groundwater flow velocity.

Groundwater flow direction may be impacted by surface topography, hydrology, hydrogeology, characteristics of the soil, and nearby wells. Groundwater flow velocity is generally impacted by the nature of the geologic strata.

GEOCHECK® - PHYSICAL SETTING SOURCE SUMMARY

GROUNDWATER FLOW DIRECTION INFORMATION

Groundwater flow direction for a particular site is best determined by a qualified environmental professional using site-specific well data. If such data is not reasonably ascertainable, it may be necessary to rely on other sources of information, such as surface topographic information, hydrologic information, hydrogeologic data collected on nearby properties, and regional groundwater flow information (from deep aquifers).

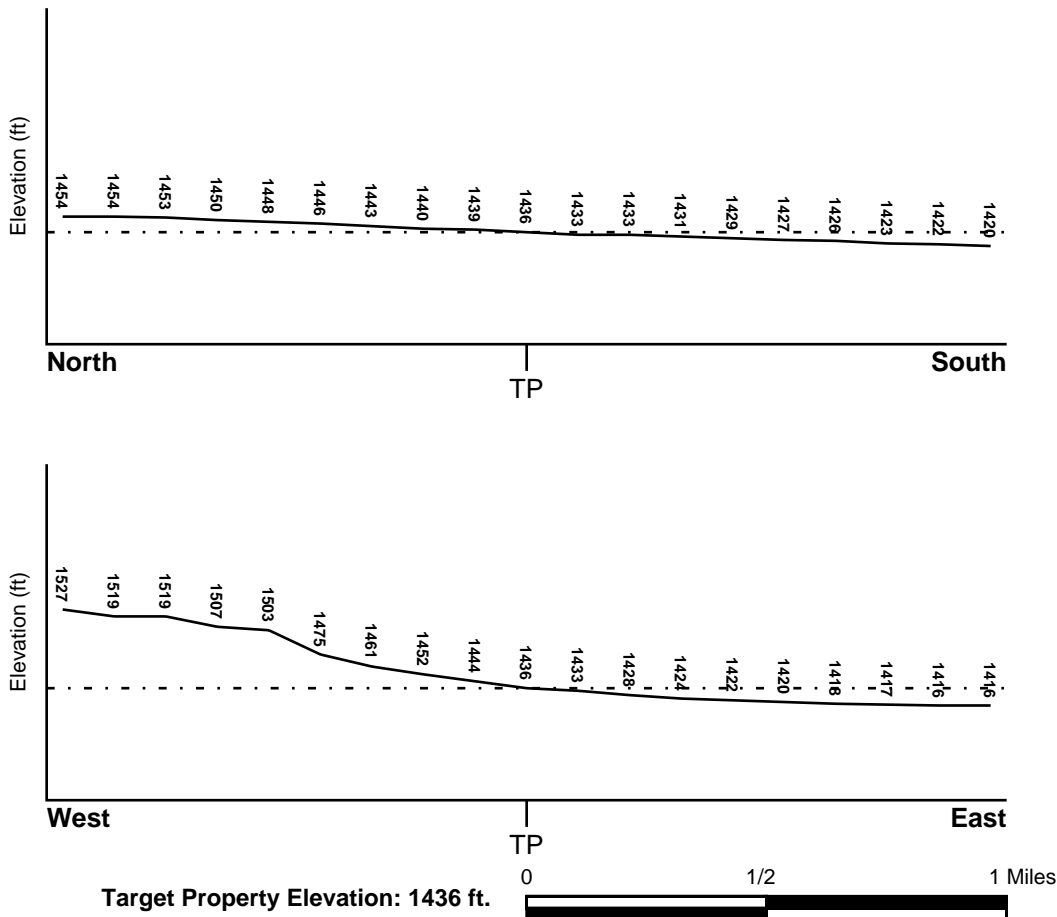
TOPOGRAPHIC INFORMATION

Surface topography may be indicative of the direction of surficial groundwater flow. This information can be used to assist the environmental professional in forming an opinion about the impact of nearby contaminated properties or, should contamination exist on the target property, what downgradient sites might be impacted.

TARGET PROPERTY TOPOGRAPHY

General Topographic Gradient: General ESE

SURROUNDING TOPOGRAPHY: ELEVATION PROFILES



Source: Topography has been determined from the USGS 7.5' Digital Elevation Model and should be evaluated on a relative (not an absolute) basis. Relative elevation information between sites of close proximity should be field verified.

GEOCHECK® - PHYSICAL SETTING SOURCE SUMMARY

HYDROLOGIC INFORMATION

Surface water can act as a hydrologic barrier to groundwater flow. Such hydrologic information can be used to assist the environmental professional in forming an opinion about the impact of nearby contaminated properties or, should contamination exist on the target property, what downgradient sites might be impacted.

Refer to the Physical Setting Source Map following this summary for hydrologic information (major waterways and bodies of water).

FEMA FLOOD ZONE

<u>Flood Plain Panel at Target Property</u>	<u>FEMA Source Type</u>
06065C1440H	FEMA FIRM Flood data
<u>Additional Panels in search area:</u>	<u>FEMA Source Type</u>
Not Reported	

NATIONAL WETLAND INVENTORY

<u>NWI Quad at Target Property</u>	<u>NWI Electronic Data Coverage</u>
NOT AVAILABLE	YES - refer to the Overview Map and Detail Map

HYDROGEOLOGIC INFORMATION

Hydrogeologic information obtained by installation of wells on a specific site can often be an indicator of groundwater flow direction in the immediate area. Such hydrogeologic information can be used to assist the environmental professional in forming an opinion about the impact of nearby contaminated properties or, should contamination exist on the target property, what downgradient sites might be impacted.

Site-Specific Hydrogeological Data*:

Search Radius:	1.25 miles
Status:	Not found

AQUIFLOW®

Search Radius: 1.000 Mile.

EDR has developed the AQUIFLOW Information System to provide data on the general direction of groundwater flow at specific points. EDR has reviewed reports submitted by environmental professionals to regulatory authorities at select sites and has extracted the date of the report, groundwater flow direction as determined hydrogeologically, and the depth to water table.

<u>MAP ID</u>	<u>LOCATION FROM TP</u>	<u>GENERAL DIRECTION GROUNDWATER FLOW</u>
Not Reported		

GEOCHECK® - PHYSICAL SETTING SOURCE SUMMARY

GROUNDWATER FLOW VELOCITY INFORMATION

Groundwater flow velocity information for a particular site is best determined by a qualified environmental professional using site specific geologic and soil strata data. If such data are not reasonably ascertainable, it may be necessary to rely on other sources of information, including geologic age identification, rock stratigraphic unit and soil characteristics data collected on nearby properties and regional soil information. In general, contaminant plumes move more quickly through sandy-gravelly types of soils than silty-clayey types of soils.

GEOLOGIC INFORMATION IN GENERAL AREA OF TARGET PROPERTY

Geologic information can be used by the environmental professional in forming an opinion about the relative speed at which contaminant migration may be occurring.

ROCK STRATIGRAPHIC UNIT

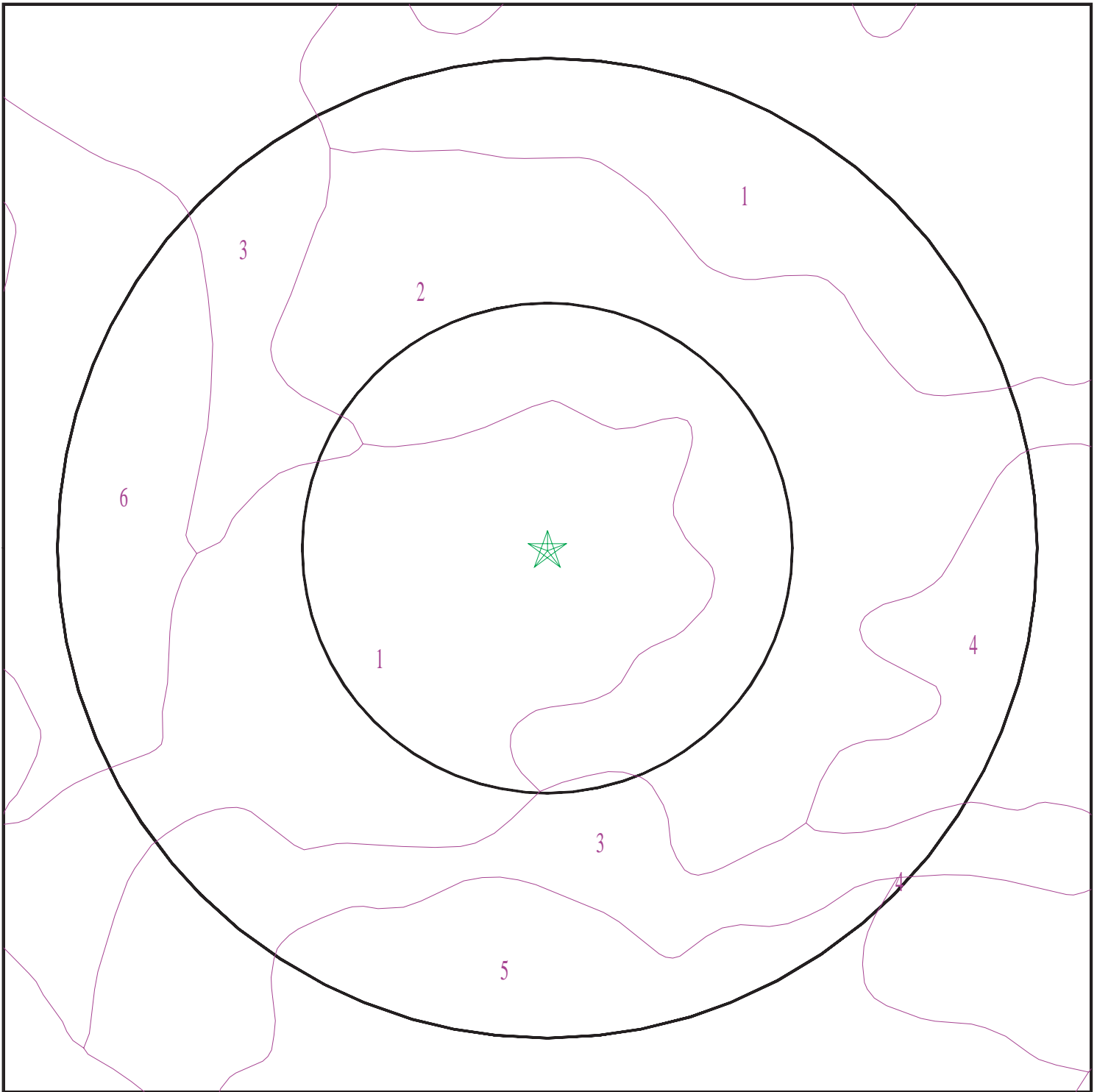
Era: Mesozoic
System: Cretaceous
Series: Cretaceous granitic rocks
Code: Kg *(decoded above as Era, System & Series)*

GEOLOGIC AGE IDENTIFICATION

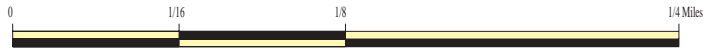
Category: Plutonic and Intrusive Rocks

Geologic Age and Rock Stratigraphic Unit Source: P.G. Schruben, R.E. Arndt and W.J. Bawiec, Geology of the Conterminous U.S. at 1:2,500,000 Scale - a digital representation of the 1974 P.B. King and H.M. Beikman Map, USGS Digital Data Series DDS - 11 (1994).

SSURGO SOIL MAP - 5703418.2s



- ★ Target Property
- ∩ SSURGO Soil
- ∩ Water



SITE NAME: Undeveloped Lot
ADDRESS: 240 Malbert Street
Perris CA 92570
LAT/LONG: 33.767596 / 117.229039

CLIENT: Coast 2 Coast Env.
CONTACT: Marybeth Norgren
INQUIRY #: 5703418.2s
DATE: July 11, 2019 12:19 pm

GEOCHECK® - PHYSICAL SETTING SOURCE SUMMARY

DOMINANT SOIL COMPOSITION IN GENERAL AREA OF TARGET PROPERTY

The U.S. Department of Agriculture's (USDA) Soil Conservation Service (SCS) leads the National Cooperative Soil Survey (NCSS) and is responsible for collecting, storing, maintaining and distributing soil survey information for privately owned lands in the United States. A soil map in a soil survey is a representation of soil patterns in a landscape. The following information is based on Soil Conservation Service SSURGO data.

Soil Map ID: 1

Soil Component Name: EXETER

Soil Surface Texture: sandy loam

Hydrologic Group: Class B - Moderate infiltration rates. Deep and moderately deep, moderately well and well drained soils with moderately coarse textures.

Soil Drainage Class: Well drained

Hydric Status: Not hydric

Corrosion Potential - Uncoated Steel: High

Depth to Bedrock Min: > 0 inches

Depth to Watertable Min: > 0 inches

Soil Layer Information							
Layer	Boundary		Soil Texture Class	Classification		Saturated hydraulic conductivity micro m/sec	Soil Reaction (pH)
	Upper	Lower		AASHTO Group	Unified Soil		
1	0 inches	16 inches	sandy loam	Silt-Clay Materials (more than 35 pct. passing No. 200), Silty Soils.	FINE-GRAINED SOILS, Silts and Clays (liquid limit less than 50%), silt.	Max: 4 Min: 1.4	Max: 8.4 Min: 7.4
2	16 inches	37 inches	sandy clay loam	Silt-Clay Materials (more than 35 pct. passing No. 200), Silty Soils.	FINE-GRAINED SOILS, Silts and Clays (liquid limit less than 50%), silt.	Max: 4 Min: 1.4	Max: 8.4 Min: 7.4
3	37 inches	50 inches	indurated	Silt-Clay Materials (more than 35 pct. passing No. 200), Silty Soils.	FINE-GRAINED SOILS, Silts and Clays (liquid limit less than 50%), silt.	Max: 4 Min: 1.4	Max: 8.4 Min: 7.4

GEOCHECK® - PHYSICAL SETTING SOURCE SUMMARY

Soil Layer Information							
Layer	Boundary		Soil Texture Class	Classification		Saturated hydraulic conductivity micro m/sec	Soil Reaction (pH)
	Upper	Lower		AASHTO Group	Unified Soil		
4	50 inches	59 inches	stratified sandy loam to silt loam	Silt-Clay Materials (more than 35 pct. passing No. 200), Silty Soils.	FINE-GRAINED SOILS, Silts and Clays (liquid limit less than 50%), silt.	Max: 4 Min: 1.4	Max: 8.4 Min: 7.4

Soil Map ID: 2

Soil Component Name: HANFORD

Soil Surface Texture: fine sandy loam

Hydrologic Group: Class B - Moderate infiltration rates. Deep and moderately deep, moderately well and well drained soils with moderately coarse textures.

Soil Drainage Class: Well drained

Hydric Status: Not hydric

Corrosion Potential - Uncoated Steel: Low

Depth to Bedrock Min: > 0 inches

Depth to Watertable Min: > 0 inches

Soil Layer Information							
Layer	Boundary		Soil Texture Class	Classification		Saturated hydraulic conductivity micro m/sec	Soil Reaction (pH)
	Upper	Lower		AASHTO Group	Unified Soil		
1	0 inches	7 inches	fine sandy loam	Silt-Clay Materials (more than 35 pct. passing No. 200), Silty Soils.	COARSE-GRAINED SOILS, Sands, Sands with fines, Silty Sand.	Max: 141 Min: 42	Max: 7.8 Min: 5.6
2	7 inches	40 inches	fine sandy loam	Silt-Clay Materials (more than 35 pct. passing No. 200), Silty Soils.	COARSE-GRAINED SOILS, Sands, Sands with fines, Silty Sand.	Max: 141 Min: 42	Max: 7.8 Min: 5.6

GEOCHECK® - PHYSICAL SETTING SOURCE SUMMARY

Soil Layer Information							
Layer	Boundary		Soil Texture Class	Classification		Saturated hydraulic conductivity micro m/sec	Soil Reaction (pH)
	Upper	Lower		AASHTO Group	Unified Soil		
3	40 inches	59 inches	stratified loamy sand to coarse sandy loam	Silt-Clay Materials (more than 35 pct. passing No. 200), Silty Soils.	COARSE-GRAINED SOILS, Sands, Sands with fines, Silty Sand.	Max: 141 Min: 42	Max: 7.8 Min: 5.6

Soil Map ID: 3

Soil Component Name: RAMONA

Soil Surface Texture: sandy loam

Hydrologic Group: Class B - Moderate infiltration rates. Deep and moderately deep, moderately well and well drained soils with moderately coarse textures.

Soil Drainage Class: Well drained

Hydric Status: Not hydric

Corrosion Potential - Uncoated Steel: Moderate

Depth to Bedrock Min: > 0 inches

Depth to Watertable Min: > 0 inches

Soil Layer Information							
Layer	Boundary		Soil Texture Class	Classification		Saturated hydraulic conductivity micro m/sec	Soil Reaction (pH)
	Upper	Lower		AASHTO Group	Unified Soil		
1	0 inches	14 inches	sandy loam	Granular materials (35 pct. or less passing No. 200), Silty, or Clayey Gravel and Sand.	COARSE-GRAINED SOILS, Sands, Sands with fines, Clayey sand. COARSE-GRAINED SOILS, Sands, Sands with fines, Silty Sand.	Max: 4 Min: 1.4	Max: 8.4 Min: 6.6
2	14 inches	22 inches	fine sandy loam	Granular materials (35 pct. or less passing No. 200), Silty, or Clayey Gravel and Sand.	COARSE-GRAINED SOILS, Sands, Sands with fines, Clayey sand. COARSE-GRAINED SOILS, Sands, Sands with fines, Silty Sand.	Max: 4 Min: 1.4	Max: 8.4 Min: 6.6

GEOCHECK® - PHYSICAL SETTING SOURCE SUMMARY

Soil Layer Information							
Layer	Boundary		Soil Texture Class	Classification		Saturated hydraulic conductivity micro m/sec	Soil Reaction (pH)
	Upper	Lower		AASHTO Group	Unified Soil		
3	22 inches	68 inches	sandy clay loam	Granular materials (35 pct. or less passing No. 200), Silty, or Clayey Gravel and Sand.	COARSE-GRAINED SOILS, Sands, Sands with fines, Clayey sand. COARSE-GRAINED SOILS, Sands, Sands with fines, Silty Sand.	Max: 4 Min: 1.4	Max: 8.4 Min: 6.6
4	68 inches	74 inches	gravelly sandy loam	Granular materials (35 pct. or less passing No. 200), Silty, or Clayey Gravel and Sand.	COARSE-GRAINED SOILS, Sands, Sands with fines, Clayey sand. COARSE-GRAINED SOILS, Sands, Sands with fines, Silty Sand.	Max: 4 Min: 1.4	Max: 8.4 Min: 6.6

Soil Map ID: 4

Soil Component Name: PACHAPPA

Soil Surface Texture: fine sandy loam

Hydrologic Group: Class B - Moderate infiltration rates. Deep and moderately deep, moderately well and well drained soils with moderately coarse textures.

Soil Drainage Class: Well drained

Hydric Status: Not hydric

Corrosion Potential - Uncoated Steel: Low

Depth to Bedrock Min: > 0 inches

Depth to Watertable Min: > 0 inches

GEOCHECK® - PHYSICAL SETTING SOURCE SUMMARY

Soil Layer Information							
Layer	Boundary		Soil Texture Class	Classification		Saturated hydraulic conductivity micro m/sec	Soil Reaction (pH)
	Upper	Lower		AASHTO Group	Unified Soil		
1	0 inches	20 inches	fine sandy loam	Silt-Clay Materials (more than 35 pct. passing No. 200), Silty Soils.	FINE-GRAINED SOILS, Silts and Clays (liquid limit less than 50%), Lean Clay Soils.	Max: 14 Min: 4	Max: 7.8 Min: 6.6
2	20 inches	62 inches	loam	Silt-Clay Materials (more than 35 pct. passing No. 200), Silty Soils.	FINE-GRAINED SOILS, Silts and Clays (liquid limit less than 50%), Lean Clay Soils.	Max: 14 Min: 4	Max: 7.8 Min: 6.6

Soil Map ID: 5

Soil Component Name: EXETER

Soil Surface Texture: sandy loam

Hydrologic Group: Class C - Slow infiltration rates. Soils with layers impeding downward movement of water, or soils with moderately fine or fine textures.

Soil Drainage Class: Well drained

Hydric Status: Not hydric

Corrosion Potential - Uncoated Steel: High

Depth to Bedrock Min: > 0 inches

Depth to Watertable Min: > 0 inches

Soil Layer Information							
Layer	Boundary		Soil Texture Class	Classification		Saturated hydraulic conductivity micro m/sec	Soil Reaction (pH)
	Upper	Lower		AASHTO Group	Unified Soil		
1	0 inches	16 inches	sandy loam	Silt-Clay Materials (more than 35 pct. passing No. 200), Silty Soils.	FINE-GRAINED SOILS, Silts and Clays (liquid limit less than 50%), silt.	Max: 4 Min: 1.4	Max: 8.4 Min: 7.4

GEOCHECK® - PHYSICAL SETTING SOURCE SUMMARY

Soil Layer Information							
Layer	Boundary		Soil Texture Class	Classification		Saturated hydraulic conductivity micro m/sec	Soil Reaction (pH)
	Upper	Lower		AASHTO Group	Unified Soil		
2	16 inches	37 inches	sandy clay loam	Silt-Clay Materials (more than 35 pct. passing No. 200), Silty Soils.	FINE-GRAINED SOILS, Silts and Clays (liquid limit less than 50%), silt.	Max: 4 Min: 1.4	Max: 8.4 Min: 7.4
3	37 inches	50 inches	indurated	Silt-Clay Materials (more than 35 pct. passing No. 200), Silty Soils.	FINE-GRAINED SOILS, Silts and Clays (liquid limit less than 50%), silt.	Max: 4 Min: 1.4	Max: 8.4 Min: 7.4
4	50 inches	59 inches	stratified sandy loam to silt loam	Silt-Clay Materials (more than 35 pct. passing No. 200), Silty Soils.	FINE-GRAINED SOILS, Silts and Clays (liquid limit less than 50%), silt.	Max: 4 Min: 1.4	Max: 8.4 Min: 7.4

Soil Map ID: 6

Soil Component Name: RAMONA

Soil Surface Texture: sandy loam

Hydrologic Group: Class B - Moderate infiltration rates. Deep and moderately deep, moderately well and well drained soils with moderately coarse textures.

Soil Drainage Class: Well drained

Hydric Status: Not hydric

Corrosion Potential - Uncoated Steel: Moderate

Depth to Bedrock Min: > 0 inches

Depth to Watertable Min: > 0 inches

GEOCHECK® - PHYSICAL SETTING SOURCE SUMMARY

Soil Layer Information							
Layer	Boundary		Soil Texture Class	Classification		Saturated hydraulic conductivity micro m/sec	Soil Reaction (pH)
	Upper	Lower		AASHTO Group	Unified Soil		
1	0 inches	14 inches	sandy loam	Granular materials (35 pct. or less passing No. 200), Silty, or Clayey Gravel and Sand.	COARSE-GRAINED SOILS, Sands, Sands with fines, Clayey sand. COARSE-GRAINED SOILS, Sands, Sands with fines, Silty Sand.	Max: 4 Min: 1.4	Max: 8.4 Min: 6.6
2	14 inches	22 inches	fine sandy loam	Granular materials (35 pct. or less passing No. 200), Silty, or Clayey Gravel and Sand.	COARSE-GRAINED SOILS, Sands, Sands with fines, Clayey sand. COARSE-GRAINED SOILS, Sands, Sands with fines, Silty Sand.	Max: 4 Min: 1.4	Max: 8.4 Min: 6.6
3	22 inches	68 inches	sandy clay loam	Granular materials (35 pct. or less passing No. 200), Silty, or Clayey Gravel and Sand.	COARSE-GRAINED SOILS, Sands, Sands with fines, Clayey sand. COARSE-GRAINED SOILS, Sands, Sands with fines, Silty Sand.	Max: 4 Min: 1.4	Max: 8.4 Min: 6.6
4	68 inches	74 inches	gravelly sandy loam	Granular materials (35 pct. or less passing No. 200), Silty, or Clayey Gravel and Sand.	COARSE-GRAINED SOILS, Sands, Sands with fines, Clayey sand. COARSE-GRAINED SOILS, Sands, Sands with fines, Silty Sand.	Max: 4 Min: 1.4	Max: 8.4 Min: 6.6

LOCAL / REGIONAL WATER AGENCY RECORDS

EDR Local/Regional Water Agency records provide water well information to assist the environmental professional in assessing sources that may impact ground water flow direction, and in forming an opinion about the impact of contaminant migration on nearby drinking water wells.

WELL SEARCH DISTANCE INFORMATION

<u>DATABASE</u>	<u>SEARCH DISTANCE (miles)</u>
Federal USGS	1.000
Federal FRDS PWS	Nearest PWS within 0.001 miles
State Database	1.000

GEOCHECK® - PHYSICAL SETTING SOURCE SUMMARY

FEDERAL USGS WELL INFORMATION

<u>MAP ID</u>	<u>WELL ID</u>	<u>LOCATION FROM TP</u>
No Wells Found		

FEDERAL FRDS PUBLIC WATER SUPPLY SYSTEM INFORMATION

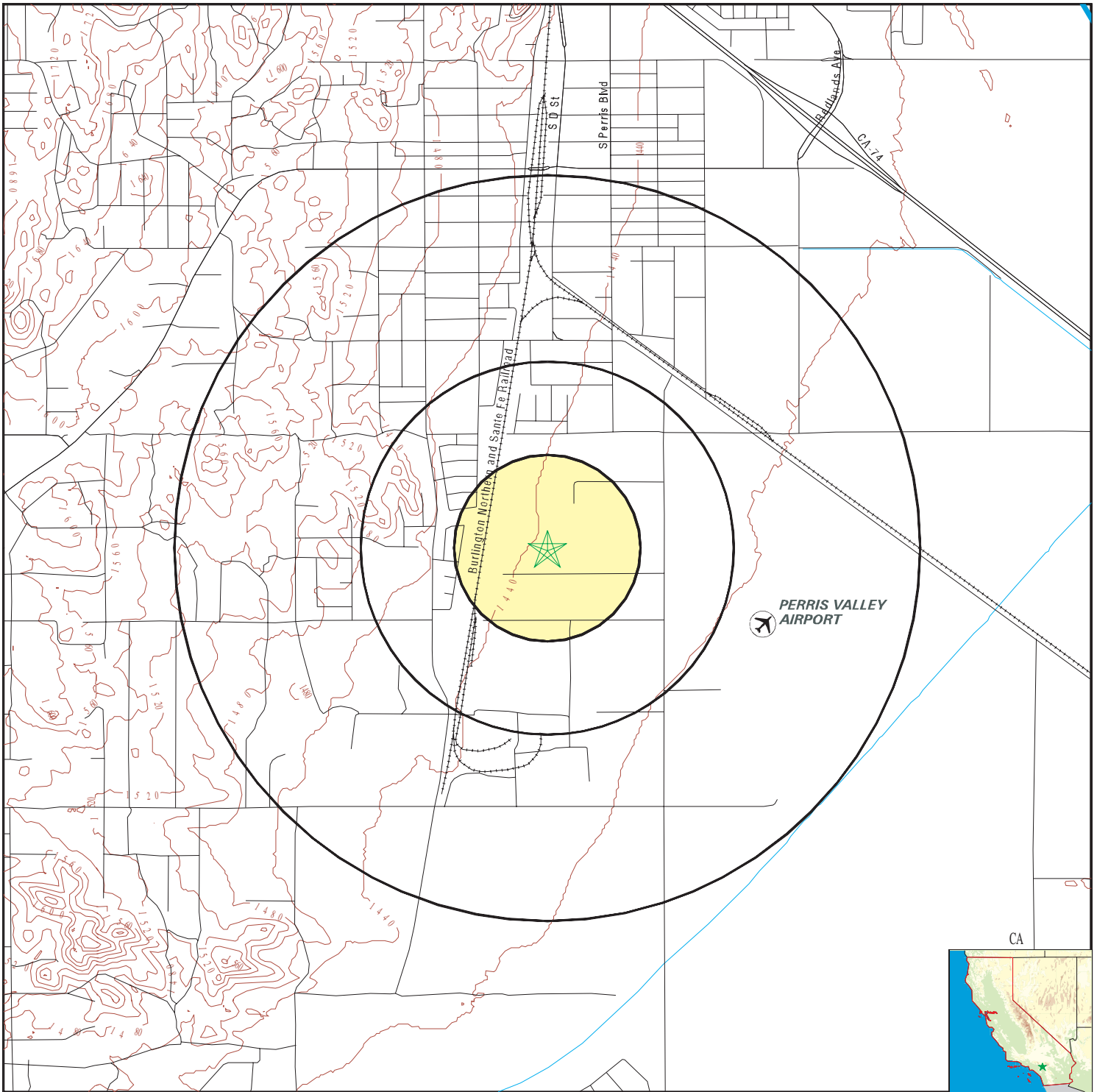
<u>MAP ID</u>	<u>WELL ID</u>	<u>LOCATION FROM TP</u>
No PWS System Found		

Note: PWS System location is not always the same as well location.

STATE DATABASE WELL INFORMATION

<u>MAP ID</u>	<u>WELL ID</u>	<u>LOCATION FROM TP</u>
No Wells Found		

PHYSICAL SETTING SOURCE MAP - 5703418.2s



- County Boundary
- Major Roads
- Contour Lines
- Earthquake Fault Lines
- Airports
- Earthquake epicenter, Richter 5 or greater
- Water Wells
- Public Water Supply Wells
- Cluster of Multiple Icons

- Groundwater Flow Direction
- Indeterminate Groundwater Flow at Location
- Groundwater Flow Varies at Location
- Closest Hydrogeological Data
- Oil, gas or related wells

SITE NAME: Undeveloped Lot
 ADDRESS: 240 Malbert Street
 Perris CA 92570
 LAT/LONG: 33.767596 / 117.229039

CLIENT: Coast 2 Coast Env.
 CONTACT: Marybeth Norgren
 INQUIRY #: 5703418.2s
 DATE: July 11, 2019 12:19 pm

GEOCHECK® - PHYSICAL SETTING SOURCE MAP FINDINGS RADON

AREA RADON INFORMATION

State Database: CA Radon

Radon Test Results

Zipcode	Num Tests	> 4 pCi/L
92570	2	0

Federal EPA Radon Zone for RIVERSIDE County: 2

- Note: Zone 1 indoor average level > 4 pCi/L.
 : Zone 2 indoor average level >= 2 pCi/L and <= 4 pCi/L.
 : Zone 3 indoor average level < 2 pCi/L.

Federal Area Radon Information for RIVERSIDE COUNTY, CA

Number of sites tested: 12

Area	Average Activity	% <4 pCi/L	% 4-20 pCi/L	% >20 pCi/L
Living Area - 1st Floor	0.117 pCi/L	100%	0%	0%
Living Area - 2nd Floor	0.450 pCi/L	100%	0%	0%
Basement	1.700 pCi/L	100%	0%	0%

PHYSICAL SETTING SOURCE RECORDS SEARCHED

TOPOGRAPHIC INFORMATION

USGS 7.5' Digital Elevation Model (DEM)

Source: United States Geologic Survey

EDR acquired the USGS 7.5' Digital Elevation Model in 2002 and updated it in 2006. The 7.5 minute DEM corresponds to the USGS 1:24,000- and 1:25,000-scale topographic quadrangle maps. The DEM provides elevation data with consistent elevation units and projection.

Current USGS 7.5 Minute Topographic Map

Source: U.S. Geological Survey

HYDROLOGIC INFORMATION

Flood Zone Data: This data was obtained from the Federal Emergency Management Agency (FEMA). It depicts 100-year and 500-year flood zones as defined by FEMA. It includes the National Flood Hazard Layer (NFHL) which incorporates Flood Insurance Rate Map (FIRM) data and Q3 data from FEMA in areas not covered by NFHL.

Source: FEMA

Telephone: 877-336-2627

Date of Government Version: 2003, 2015

NWI: National Wetlands Inventory. This data, available in select counties across the country, was obtained by EDR in 2002, 2005 and 2010 from the U.S. Fish and Wildlife Service.

State Wetlands Data: Wetland Inventory

Source: Department of Fish and Wildlife

Telephone: 916-445-0411

HYDROGEOLOGIC INFORMATION

AQUIFLOW^R Information System

Source: EDR proprietary database of groundwater flow information

EDR has developed the AQUIFLOW Information System (AIS) to provide data on the general direction of groundwater flow at specific points. EDR has reviewed reports submitted to regulatory authorities at select sites and has extracted the date of the report, hydrogeologically determined groundwater flow direction and depth to water table information.

GEOLOGIC INFORMATION

Geologic Age and Rock Stratigraphic Unit

Source: P.G. Schruben, R.E. Arndt and W.J. Bawiec, Geology of the Conterminous U.S. at 1:2,500,000 Scale - A digital representation of the 1974 P.B. King and H.M. Beikman Map, USGS Digital Data Series DDS - 11 (1994).

STATSGO: State Soil Geographic Database

Source: Department of Agriculture, Natural Resources Conservation Service (NRCS)

The U.S. Department of Agriculture's (USDA) Natural Resources Conservation Service (NRCS) leads the national Conservation Soil Survey (NCSS) and is responsible for collecting, storing, maintaining and distributing soil survey information for privately owned lands in the United States. A soil map in a soil survey is a representation of soil patterns in a landscape. Soil maps for STATSGO are compiled by generalizing more detailed (SSURGO) soil survey maps.

SSURGO: Soil Survey Geographic Database

Source: Department of Agriculture, Natural Resources Conservation Service (NRCS)

Telephone: 800-672-5559

SSURGO is the most detailed level of mapping done by the Natural Resources Conservation Service, mapping scales generally range from 1:12,000 to 1:63,360. Field mapping methods using national standards are used to construct the soil maps in the Soil Survey Geographic (SSURGO) database. SSURGO digitizing duplicates the original soil survey maps. This level of mapping is designed for use by landowners, townships and county natural resource planning and management.

PHYSICAL SETTING SOURCE RECORDS SEARCHED

LOCAL / REGIONAL WATER AGENCY RECORDS

FEDERAL WATER WELLS

PWS: Public Water Systems

Source: EPA/Office of Drinking Water

Telephone: 202-564-3750

Public Water System data from the Federal Reporting Data System. A PWS is any water system which provides water to at least 25 people for at least 60 days annually. PWSs provide water from wells, rivers and other sources.

PWS ENF: Public Water Systems Violation and Enforcement Data

Source: EPA/Office of Drinking Water

Telephone: 202-564-3750

Violation and Enforcement data for Public Water Systems from the Safe Drinking Water Information System (SDWIS) after August 1995. Prior to August 1995, the data came from the Federal Reporting Data System (FRDS).

USGS Water Wells: USGS National Water Inventory System (NWIS)

This database contains descriptive information on sites where the USGS collects or has collected data on surface water and/or groundwater. The groundwater data includes information on wells, springs, and other sources of groundwater.

STATE RECORDS

Water Well Database

Source: Department of Water Resources

Telephone: 916-651-9648

California Drinking Water Quality Database

Source: Department of Public Health

Telephone: 916-324-2319

The database includes all drinking water compliance and special studies monitoring for the state of California since 1984. It consists of over 3,200,000 individual analyses along with well and water system information.

OTHER STATE DATABASE INFORMATION

California Oil and Gas Well Locations

Source: Department of Conservation

Telephone: 916-323-1779

Oil and Gas well locations in the state.

California Earthquake Fault Lines

Source: California Division of Mines and Geology

The fault lines displayed on EDR's Topographic map are digitized quaternary fault lines prepared in 1975 by the United State Geological Survey. Additional information (also from 1975) regarding activity at specific fault lines comes from California's Preliminary Fault Activity Map prepared by the California Division of Mines and Geology.

RADON

State Database: CA Radon

Source: Department of Public Health

Telephone: 916-210-8558

Radon Database for California

Area Radon Information

Source: USGS

Telephone: 703-356-4020

The National Radon Database has been developed by the U.S. Environmental Protection Agency (USEPA) and is a compilation of the EPA/State Residential Radon Survey and the National Residential Radon Survey. The study covers the years 1986 - 1992. Where necessary data has been supplemented by information collected at private sources such as universities and research institutions.

PHYSICAL SETTING SOURCE RECORDS SEARCHED

EPA Radon Zones

Source: EPA

Telephone: 703-356-4020

Sections 307 & 309 of IRAA directed EPA to list and identify areas of U.S. with the potential for elevated indoor radon levels.

OTHER

Airport Landing Facilities: Private and public use landing facilities

Source: Federal Aviation Administration, 800-457-6656

Epicenters: World earthquake epicenters, Richter 5 or greater

Source: Department of Commerce, National Oceanic and Atmospheric Administration

California Earthquake Fault Lines: The fault lines displayed on EDR's Topographic map are digitized quaternary fault lines, prepared in 1975 by the United State Geological Survey. Additional information (also from 1975) regarding activity at specific fault lines comes from California's Preliminary Fault Activity Map prepared by the California Division of Mines and Geology.

STREET AND ADDRESS INFORMATION

© 2015 TomTom North America, Inc. All rights reserved. This material is proprietary and the subject of copyright protection and other intellectual property rights owned by or licensed to Tele Atlas North America, Inc. The use of this material is subject to the terms of a license agreement. You will be held liable for any unauthorized copying or disclosure of this material.

APPENDIX E

***INTERVIEW
DOCUMENTATION***



Assessor - County Clerk - Recorder

Riverside County, CA

HOME PROPERTY SEARCH E-FORMS CONTACT US ACR HOME

PROPERTY SEARCH VIEW TAX INFO VIEW SIMILAR SALES VALUE HISTORY PROPERTY REPORT

General Information

Property Address	- No Situs -
Assessment No. (PIN)	330040062
APN (GeoCode)	330040062
Property Type	Vacant Commercial Land
TAG	008-045 PERRIS
Acreage	2.61
Doing Business As	
Legal Description	
2.61 ACRES M/L IN PAR 24 RS 016/014 Acres 002.61 M/L LotType Parcel Parcel 24 RecMapType Record Of Survey MapPlatB 016 MapPlatP 014	



Transfer History

Date	Document #	Sale Price
1/6/2017	2017-0008288	\$400,000
12/27/2011	2011-0571303	\$160,000
6/13/2011	2011-0259597	\$0
7/25/2007	2007-0480842	\$0
4/24/2006	2006-0293882	\$550,000
12/22/1987	1987-0359065-S	\$0

Buildings

Buildings does not exist for this account.

Features does not exist for this account.

Land

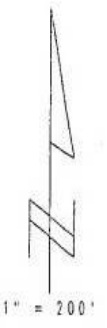
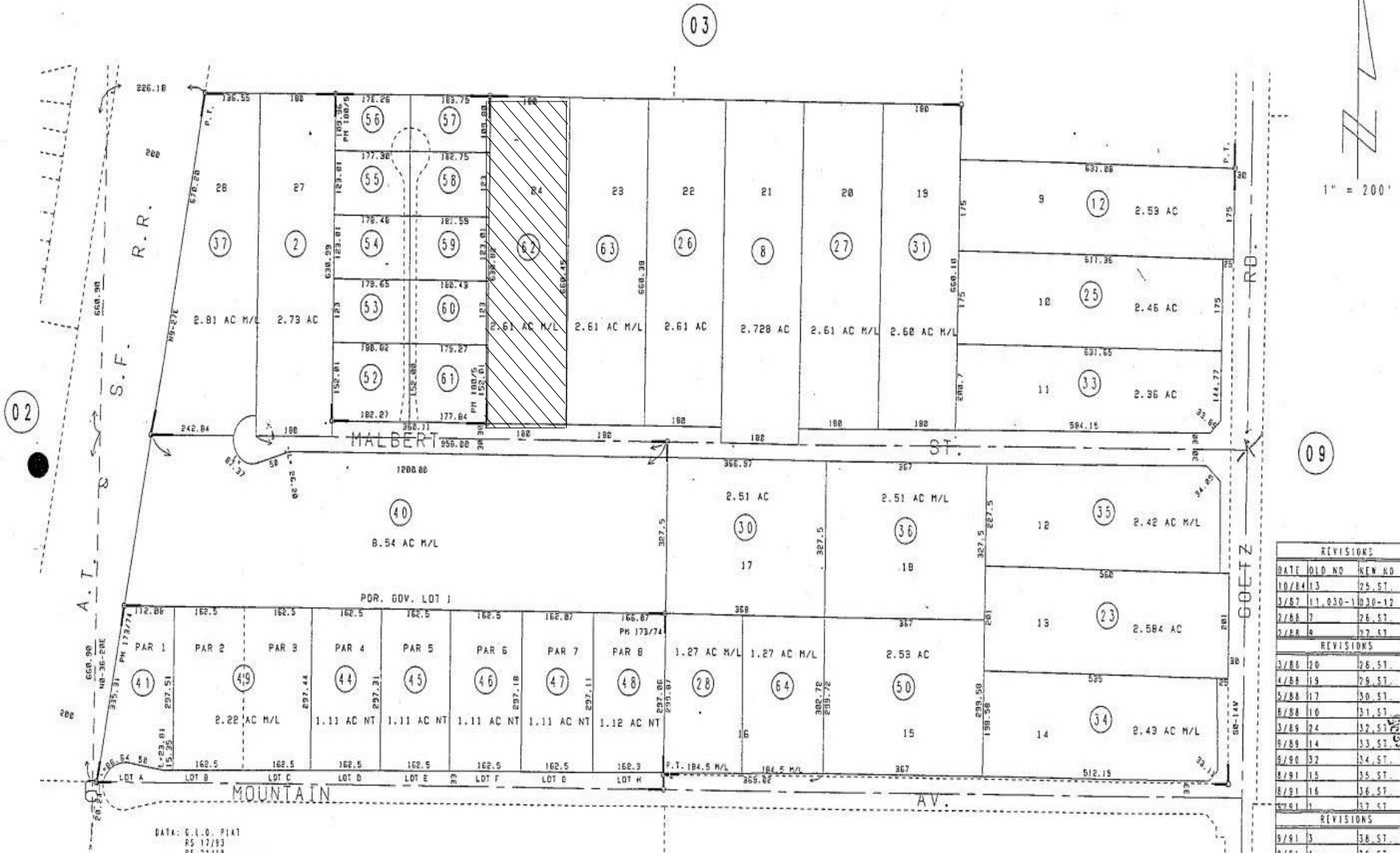
Primary Use	Land Type	Acres	Eff. Frontage	Eff. Depth
Commercial	LandLine 01 / 330040062 / Commercial	2.61	0.00	0.00

Land Use Detail does not exist for this account.

THIS MAP WAS PREPARED FOR ASSESSMENT PURPOSES ONLY. NO LIABILITY IS ASSUMED FOR THE ACCURACY OF THE DATA SHOWN. ASSESSOR'S PARCELS MAY NOT COMPLY WITH LOCAL LOT-SPLIT OR BUILDING SITE ORDINANCES.

POR.NE 6 T.5S.,R.3W
CITY OF PERRIS

T.R.A. 008-045 330-04
16-50



REVISIONS		
DATE	OLD NO	NEW NO
10/24/13		25.51
3/87	11, 030-1030-12	
2/88	7	26.51
2/88	8	27.41
REVISIONS		
3/88	20	26.51
4/88	19	26.51
5/88	17	30.51
6/88	10	31.51
3/89	24	32.51
5/89	14	33.51
6/90	32	34.51
8/91	15	35.51
8/91	16	36.51
8/91	1	37.51
REVISIONS		
9/91	3	38.51
8/91	6	36.51
8/91	18	40.51
7/92	29	41-48
12/92	42, 43	49
3/93	22	50.51
7/93	38, 39	52-61
5/95	5	62.51
5/95	6	63.51
5/25	21	64.51

DATA: C.I.D. P141
RS 17/93
RS 21/19
RS 38/23
RS 74/89
RS 84/31
RS 86/33
RS 99/42-43

Verification

Payments will be posted within (2) business days.

Contact Information

For More Information, please contact the Riverside County Assessor - County Clerk - Recorder office at (951)486-7000.

Processing Fee

Customers of this site will be charged a non-refundable LexisNexis VitalChek Network Inc. processing fee of \$6.00.

Charge Information

By submitting this request, you are authorizing a charge to your credit card for the amount entered plus the LexisNexis VitalChek Network Inc. processing fee.

Processing Time Frames

Average processing time frames
Regular Mail (7-10 Business Days)
UPS Air (1-3 Business days)

Official Records

Note: It is the customer's responsibility to specify the correct documents for purchase. Failure to do so will NOT result in a refund.

1 record(s) found

Go To Page :

Document Number : 2006-0293882

Number of Pages : 6 Recording Date : 2006-04-24 Cost to Buy : \$11.50 Add \$1.00 for certified copy :

Document Type : DEED

FARESTVEIT NANCY
FARESTVEIT NORVALD

GONZALES JULIUS DANIEL TR
GONZALES JULIUS DANIEL TRUST



[Home](#) | [Payment Solutions](#) | [Contact Us](#) | [Terms and Conditions](#) | [Privacy Policy](#)

Copyright © 2019 LexisNexis Risk Solutions. All rights reserved.



Verification

Payments will be posted within (2) business days.

Contact Information

For More Information, please contact the Riverside County Assessor - County Clerk - Recorder office at (951)486-7000.

Processing Fee

Customers of this site will be charged a non-refundable LexisNexis VitalChek Network Inc. processing fee of \$6.00.

Charge Information

By submitting this request, you are authorizing a charge to your credit card for the amount entered plus the LexisNexis VitalChek Network Inc. processing fee.

Processing Time Frames

Average processing time frames
Regular Mail (7-10 Business Days)
UPS Air (1-3 Business days)

Official Records

Note: It is the customer's responsibility to specify the correct documents for purchase. Failure to do so will NOT result in a refund.

1 record(s) found

Go To Page :

Document Number : 2007-0480842

Number of Pages : 1 Recording Date : 2007-07-25 Cost to Buy : \$6.50 Add \$1.00 for certified copy :

Document Type : DEED

GONZALES JULIUS DANIEL TR
GONZALES JULIUS DANIEL TRUST

GONZALES JULIUS DANIEL TR
GONZALES JULIUS DANIEL TRUST



[Home](#) | [Payment Solutions](#) | [Contact Us](#) | [Terms and Conditions](#) | [Privacy Policy](#)

Copyright © 2019 LexisNexis Risk Solutions. All rights reserved.



Riverside County Recorder - Official Records

Verification

Payments will be posted within (2) business days.

Contact Information

For More Information, please contact the Riverside County Assessor - County Clerk - Recorder office at (951)486-7000.

Processing Fee

Customers of this site will be charged a non-refundable LexisNexis VitalChek Network Inc. processing fee of \$6.00.

Charge Information

By submitting this request, you are authorizing a charge to your credit card for the amount entered plus the LexisNexis VitalChek Network Inc. processing fee.

Processing Time Frames

Average processing time frames
Regular Mail (7-10 Business Days)
UPS Air (1-3 Business days)

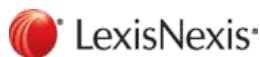
Official Records

Note: It is the customer's responsibility to specify the correct documents for purchase. Failure to do so will NOT result in a refund.

1 record(s) found

Go To Page : 1

Document Number : 2011-0259597			
Number of Pages : 2	Recording Date : 2011-06-13	Cost to Buy : \$7.50	Add \$1.00 for certified copy : <input type="checkbox"/>
			<input type="button" value="Buy Now"/>
Document Type : TRUSTEES DEED			
GONZALES JULIUS DANIEL TR GONZALES JULIUS DANIEL TRUST ROBERT E WEISS INC TR		INLAND COMMUNITY BANK N A	



[Home](#) | [Payment Solutions](#) | [Contact Us](#) | [Terms and Conditions](#) | [Privacy Policy](#)



Copyright © 2019 LexisNexis Risk Solutions. All rights reserved.

Verification

Payments will be posted within (2) business days.

Contact Information

For More Information, please contact the Riverside County Assessor - County Clerk - Recorder office at (951)486-7000.

Processing Fee

Customers of this site will be charged a non-refundable LexisNexis VitalChek Network Inc. processing fee of \$6.00.

Charge Information

By submitting this request, you are authorizing a charge to your credit card for the amount entered plus the LexisNexis VitalChek Network Inc. processing fee.

Processing Time Frames

Average processing time frames
Regular Mail (7-10 Business Days)
UPS Air (1-3 Business days)

Official Records

Note: It is the customer's responsibility to specify the correct documents for purchase. Failure to do so will NOT result in a refund.

1 record(s) found

Go To Page :

Document Number : 2011-0571303

Number of Pages : 2 Recording Date : 2011-12-27 Cost to Buy : \$7.50 Add \$1.00 for certified copy :

Document Type : DEED

INLAND COMMUNITY BANK N A

CARTER CATHERINE M TRUSTEE
CARTER FAMILY TRUST
CARTER MARK N TRUSTEE



Verification

Payments will be posted within (2) business days.

Contact Information

For More Information, please contact the Riverside County Assessor - County Clerk - Recorder office at (951)486-7000.

Processing Fee

Customers of this site will be charged a non-refundable LexisNexis VitalChek Network Inc. processing fee of \$6.00.

Charge Information

By submitting this request, you are authorizing a charge to your credit card for the amount entered plus the LexisNexis VitalChek Network Inc. processing fee.

Processing Time Frames

Average processing time frames
Regular Mail (7-10 Business Days)
UPS Air (1-3 Business days)

Official Records

Note: It is the customer's responsibility to specify the correct documents for purchase. Failure to do so will NOT result in a refund.

1 record(s) found

Go To Page :

Document Number : 2017-0008288

Number of Pages : 2 Recording Date : 2017-01-06 Cost to Buy : \$7.50 Add \$1.00 for certified copy :

Document Type : DEED

CARTER CATHERINE M TRUSTEE	CONTADINO PROPERTIES LLC
CARTER FAMILY TRUST	CORCORAN JEFF
CARTER MARK N TRUSTEE	DARDASHTI SHERVIN



[Home](#) | [Payment Solutions](#) | [Contact Us](#) | [Terms and Conditions](#) | [Privacy Policy](#)

Copyright © 2019 LexisNexis Risk Solutions. All rights reserved.



Coast 2 Coast Environmental, Inc.

13964 Boquita Drive
Del Mar, California 92014
619-889-6232
858-755-6232 (Fax)
C2CEnvironmental@AOL.com

OWNER QUESTIONNAIRE

Property:	Property Owners:	Report User:
Undeveloped Lot Malbert St. Perris, CA 92570 APN: 330-040-062	1) Jeff Corcoran 2) Shervin Dardashti 3) Contadino Properties, LLC 11317 Seda Place San Diego, CA 92124 Francesco Galofaro, Managing Member Phone: 1-619-379-5904 Email: jeffwv@sbcglobal.net	City of Perris 101 North D Street Perris, CA 92570 951-956-2925

Marybeth Norgren with Coast 2 Coast Environmental, Inc. is the environmental professional preparing a Phase I Environmental Site Assessment (ESA) for the above-referenced Property in accordance with ASTM E 1527-13. The ASTM standard requires that the Property owner be interviewed. Coast 2 Coast Environmental, Inc. appreciates your effort to complete this questionnaire in a timely manner. If you need assistance or have questions, please contact Coast 2 Coast Environmental, Inc. using the contact information above.

1. Are you aware of any environmental cleanup liens against the Property that filed or recorded under federal, tribal, state or local law?

No X

Yes _____ Please explain:

2. Are you aware of any Activity and Use Limitations (AULs), such as engineering controls, land use restrictions or institutional controls that are in place at the site and/or have been filed against the Property under federal, tribal, state or local law?

No X

Yes _____ Please explain:

3. As the Owner of the Property, do you have any specialized knowledge or experience related to the Property or nearby properties? For example, are you involved in the same line of business as the current or former occupants of the Property or an adjoining property so that you would have specialized knowledge of the chemicals and processes used by this type of business?

No X

Yes _____ Please explain:

4. Does the purchase price being paid or most recent appraised value for this Property reasonably reflect the fair market value of the Property? (We are not asking you to tell us what you are paying or what the Property is worth, just whether you think it is fair and not reduced in value due to environmental concerns.)

Yes _____ Not applicable X
 Please explain N/A response: _____
 No _____ (Refinancing not buying Property or other reason)

5. If the preceding answer is “No”, is the price lower because contamination is known or believed to be present at the Property?

Not applicable X

Yes _____ Please explain:

No _____ Please explain:
 (Ex: Foreclosure sale, slow market or other known reason for reduced price)

6. Are you aware of unauthorized releases or threatened releases of hazardous materials or waste on the Property or an adjoining site that may have affected the Property?

No X

Yes _____ Explain:

7. Please provide as much information as you know about past owners, occupants and uses of the Property.

- a. How many years have you been associated with the Property as an owner?
- b. Are there other addresses used for the Property besides 240 Malbert St.?
- c. Please confirm the name of the entity which owns the Property (see middle box at the top of the first page of this questionnaire.)
- d. If you know the names of previous owners please list them here and the approximate years they owned Property.
- e. What businesses currently and previously occupied the Property? (use back of this page if needed)

Name of Business	Dates occupied (in years)	How did business use Property?

From: Jeff Corcoran <jeff@windowvisionsinc.com>

To: Marybeth Norgren, Coast 2 Coast Environmental, Inc. <c2cenvironmental@aol.com>

Subject: Re: owner questionnaire-Phase 1, Malbert St. , Perris

Date: Thu, Jul 11, 2019 3:17 pm

Can you provide any information for Question #7?

How long have you owned the Property? January 2017

Whom did you purchase it from? Mark Carter

Has it been vacant the whole time you've owned it? Always vacant

Or did anyone lease it for any use? no one has leased or used this property

Anything else, just let me know

On Thu, Jul 11, 2019 at 12:15 PM Marybeth Norgren, Coast 2 Coast Environmental, Inc. <c2cenvironmental@aol.com> wrote:

Thank you Jeff.

Can you provide any information for Question #7?

How long have you owned the Property?

Whom did you purchase it from?

Has it been vacant the whole time you've owned it?

Or did anyone lease it for any use?

Marybeth Norgren
Coast 2 Coast Environmental, Inc.
619-889-6232
C2CEnvironmental@aol.com

-----Original Message-----

From: Jeff Corcoran <jeff@windowvisionsinc.com>

To: c2cenvironmental <c2cenvironmental@aol.com>

Sent: Thu, Jul 11, 2019 12:03 pm

Subject: owner questionnaire-Phase 1, Malbert St. , Perris

Gulsum Rustemoglu,
Please see the attached completed form you have requested.

--

Thank You,
Jeff Corcoran



C 619-379-5904

www.windowvisionsinc.com

Showrooms:

- ~ Solana Beach: 777 S Hwy 101 #100, ph 858-345-1076
- ~ Laguna Niguel: Laguna Design Center, ph 949-360-0555
- ~ Palm Desert: 77570 Springfield Lane, Suite N, ph 760-218-9545
- ~ Warehouse: 2460 "A" S Santa Fe, Vista, ph 760-597-9909

--

Thank You,
Jeff Corcoran



C 619-379-5904

www.windowvisionsinc.com

Showrooms:

- ~ Solana Beach: 777 S Hwy 101 #100, ph 858-345-1076
- ~ Laguna Niguel: Laguna Design Center, ph 949-360-0555
- ~ Palm Desert: 77570 Springfield Lane, Suite N, ph 760-218-9545
- ~ Warehouse: 2460 "A" S Santa Fe, Vista, ph 760-597-9909

8. Do you know of specific chemicals that are present or were previously present at the Property?

No X

Yes _____ Please explain:

9. Do you know of spills or other chemical releases that have taken place on the Property?

No X

Yes _____ Please explain:

10. Do you know of any environmental cleanups that have taken place on the Property?

No X

Yes _____ Please explain:

11. Are there previous environmental reports for the Property (e.g. prior Phase I ESA, Phase II ESA, soil or groundwater sampling reports)?

No X

Yes _____ Please explain and provide copies of the reports:

12. Based on your knowledge and experience related to the Property, are there any obvious indicators that point to the presence or likely presence of contamination at the Property?

No X


Yes _____ Please explain:

13. Any other comments you would like to provide concerning the Property:

No X

Yes _____ Please explain:

Prepared by: Jeff Corcoran Title owner Date 7/11/19

Signature: 

Thanks for your assistance. If you have questions or other concerns, do not hesitate to call Marybeth Norgren at 619-889-6232 or email at C2CEnvironmental@AOL.com.

Please return this form as a PDF file to C2CEnvironmental@AOL.com.

Coast 2 Coast Environmental, Inc.

13964 Boquita Drive
Del Mar, California 92014
619-889-6232
858-755-6232 (Fax)
C2CEnvironmental@AOL.com

July 1, 2019

Ms. Nancy Salazar, City Clerk
City of Perris
101 North "D" Street
Perris, California 92570

Subject: Records Request for 240 Malbert Street, Perris (APN 330-040-062)

Dear Ms. Salazar:

Coast 2 Coast Environmental is conducting a Phase I Environmental Site Assessment of 240 Malbert Street. We are requesting records from two City departments.


- 1) Existing building permit records from the Building Department.
- 2) Records concerning spills or environmental emergency responses, hazardous material storage or historical tank records that the Fire Department may have for the Property.

We have also contacted the County of Riverside Department of Environmental Health. The focus of this request to the City of Perris is to find if the City has any additional information concerning hazardous materials use or emergency responses involving hazardous materials on the Property.

If records are available, please contact me to schedule an appointment to review them. I may be reached at 619-889-6232 or C2CEnvironmental@AOL.com.

Thank you for your assistance.

Sincerely,



Marybeth Norgren
Principal

From: Rosalba Bonilla <RBonilla@cityofperris.org>

To: Marybeth Norgren, Coast 2 Coast Environmental, Inc. <c2cenvironmental@aol.com>

Subject: RE: Public Records Request, 240 Malbert St.

Date: Tue, Jul 2, 2019 11:07 am

Good morning,

In response to your public records request the City has conducted a thorough search and no records were located that are responsive to your request. Please let me know if you need anything else.

Thank you,

Rosalba Bonilla

Administrative Technician

City Manager's Office

951-943-6100 ext. 224



From: Marybeth Norgren, Coast 2 Coast Environmental, Inc. <c2cenvironmental@aol.com>

Sent: Tuesday, July 2, 2019 12:45 AM

To: City Clerk <CityClerk@cityofperris.org>

Subject: Records Request, 240 Malbert St.

Please see the attached request

Sincerely -

Marybeth Norgren
Coast 2 Coast Environmental, Inc.
619-889-6232
C2CEnvironmental@aol.com

Coast 2 Coast Environmental, Inc.

13964 Boquita Drive
Del Mar, California 92014
619-889-6232
858-755-6232 (Fax)
C2CEnvironmental@AOL.com

July 1, 2019

County of Riverside
Department of Environmental Health
Hazardous Materials
4065 County Circle Drive, Room 104
Riverside, California 92503

Attn: Custodian of Records

Property: Industrial Property
240 Malbert Street
Perris, California 92570
APN: 330-040-062


To whom it may concern:

Coast 2 Coast Environmental is conducting a Phase I Environmental Site Assessment of the above-referenced Property. We are interested in reviewing any hazardous materials records or local oversight program records for this Property that are maintained by the Environmental Health Department.

Please contact me to schedule an appointment to review files. I may be reached at 619-889-6232 and my email is C2CEnvironmental@AOL.com.

Thank you for your assistance.

Sincerely,



Marybeth Norgren
Principal

APPENDIX F

SCOPE OF WORK

The general purpose of the Phase I ESA will be to find recognized environmental conditions which may indicate hazardous substances or petroleum products have been released at the Property, whether the result of current or past activities on or near the Property. Coast 2 Coast endeavors to meet the criteria for "due diligence" as described in the Federal Superfund law and to meet the criteria of the American Society for Testing and Materials (ASTM) Standard E1527-13.

Scope of Services

The scope of services will include:

- Development of an environmental history of the Property including agricultural, industrial, manufacturing or other operations which may have involved the presence of petroleum or other hazardous substances on the Property. Sources of information may include current ownership records, plat plans, assessor's records, oil and gas maps, building permit records, tenant lists, city and crisscross directories, fire insurance maps, aerial photograph review, interviews with persons knowledgeable about the Property, and interviews with hazardous materials response personnel concerning on site spills or releases of petroleum or hazardous substances. A fifty-year chain-of-title will not be provided as part of this assessment but existing title documents will be reviewed if they are made available by the client to Coast 2 Coast.
- Review topographic, geologic and hydrogeologic literature to establish surface and subsurface conditions, including groundwater depth and flow direction and water quality, if available;
- Conduct a detailed visual site inspection to document the present condition of the Property with respect to the current or past use of petroleum or other hazardous substances on the Property, including the presence of above or below ground storage tanks, electrical equipment that may contain polychlorinated biphenyl (PCB) oil, potential asbestos-containing materials, potential lead-based painted surfaces, drainage patterns onto and leaving the Property, septic systems, impoundments, sumps and other conditions that may create the risk of environmental liability or impairment;
- If petroleum or hazardous substances are or have been used on the Property, Coast 2 Coast will review management practices for the materials, including generation, use, storage, treatment, recycling and disposal; inventory acutely hazardous materials and other hazardous materials in containers larger than five gallons; and review Material Safety Data Sheets (MSDS) and disposal permits required by the Resource Conservation and Recovery Act (RCRA);
- Observe adjoining site usage and attempt to find information indicating whether the adjoining site has adversely affected the Property, including the review of aerial photographs of adjoining and nearby sites;
- Review records and databases, as required by ASTM Standard E1527-13, from federal, state, regional and local agencies to find if current or previous land uses or Property improvements could have generated hazardous substances or petroleum. An attempt will also be made to

find the current regulatory status and to find if nearby sites may be hazardous sites with the potential to affect the Property. Where there are duplicate federal and state sources of information for the Property, Coast 2 Coast will review the most updated source.

- The written report will document the findings of the ESA including an executive summary and Coast 2 Coast's conclusions and recommendations as to whether the Property is or is not environmentally impaired or whether additional information needs to be obtained. The report will also include:

A statement of the scope of the assessment;

A physical and geological description of the Property;

A location map and a site map;

A summary of the available site history;

A summary of the records review;

A summary of the Property and area reconnaissance;

A description of the hazardous substances storage and the hazardous waste management practices on the Property;

A brief description of the historical resources reviewed;

Conclusions;

Recommendations;

References.