

Appendix G

Phase I Environmental Site Assessment



Consulting Engineers, Scientists, and Geologists



**Phase I Environmental Site Assessment
±1.62-Acre Church Property
10822 Wilshire Boulevard/10812 Ashton Avenue
Los Angeles, Los Angeles County, California**

Prepared for:

**Belmont Village, L.P.
5800 Armada Drive, Suite 200
Carlsbad, California 92008**

April 12, 2016

Project No. 3013-0004

**SKA Consulting, LP
1888 Stebbins Drive, Suite 100
Houston, Texas 77043**

P: 713.266.6056

F: 713.266.0996

www.skaconsulting.com

**PHASE I ENVIRONMENTAL SITE ASSESSMENT
FOR THE EVALUATION OF
POTENTIALLY HAZARDOUS MATERIALS**

**±1.62-ACRE CHURCH PROPERTY
10822 WILSHIRE BOULEVARD/10812 ASHTON AVENUE
LOS ANGELES, LOS ANGELES COUNTY, CALIFORNIA**

SKA PROJECT NO. 3013-0004

Prepared for:

**BELMONT VILLAGE, L.P.
5800 ARMADA DRIVE, SUITE 200
CARLSBAD, CALIFORNIA 92008**

Submitted by:

**SKA CONSULTING, L.P.
1888 STEBBINS DRIVE, SUITE 100
HOUSTON, TEXAS 77043**

Prepared by:

**JESSICA JENKINS
ASSESSOR**

Signature

Reviewed by:

**SCOTT K. LEAFE
PRESIDENT/MANAGING PARTNER**

Signature

April 12, 2016

**TEXAS REGISTERED ENGINEERING FIRM NO. F-005009
TEXAS REGISTERED GEOSCIENCE FIRM NO. 50011**

Table of Contents

Executive Summary	1
1.0 Introduction.....	3
1.1 Subject Property Name and Location.....	3
1.2 Contact Information	3
1.3 Purpose.....	3
1.4 Scope of Services.....	4
1.5 Limitations and Exceptions of Assessment.....	6
1.6 User Reliance	6
2.0 Site Description	7
2.1 Site Location and Legal Description.....	7
2.2 Adjoining Property Uses	8
Figure 1 - Site Vicinity and Topographic Map	10
Figure 2 - Site Plan.....	11
3.0 User Provided Information.....	12
3.1 Specialized Knowledge or Experience	12
3.2 Relationship of Purchase Price to Value of the Property.....	13
3.3 User Provided Documents.....	13
3.4 Summary of Findings from User Provided Information	13
4.0 Environmental Records Review	14
4.1 Federal, State, and Tribal Regulatory Agency Listings.....	14
4.1.1 Listings for the Subject Property.....	14
4.1.2 Listings for Nearby Sites with Potential to Impact Subject Property.....	15
4.2 Local/Regional Environmental Records	16
4.2.1 Local Health Department.....	16
4.2.2 Local Fire Department.....	17
4.2.3 Local Pollution Control Department.....	17
4.3 Records of Activity and Use Limitations for Subject Property.....	17
4.4 Environmental Cleanup Liens	17
4.5 Oil and Gas Well Review	18
4.6 Vapor Encroachment Screen.....	18
4.7 Summary of Findings from Environmental Records Review.....	18
5.0 Historical Records Review.....	19
5.1 Land Title Records/Deeds	19
5.2 Historical Aerial Photographs.....	19
5.3 Historical City Directories.....	22
5.4 Historical Sanborn Fire Insurance Maps	24
5.5 Planning/Zoning Records	25
5.6 Building Permit Records	26
5.7 Historical Topographic Maps	26
5.8 Other Historical Sources.....	27
5.9 Summary of Findings from Historical Records Review	27
6.0 Physical Setting.....	28
6.1 Hydrologic Characteristics	28
6.2 Subsurface Geological Characteristics	28
6.3 Groundwater Characteristics	28
6.4 Water Well Search.....	28
6.5 Groundwater Quality and Gradient	29
6.6 Summary of Findings from Physical Setting.....	29
Figure 3 - FEMA Flood Insurance Rate Map	30

7.0	Site Reconnaissance.....	31
7.1	General Description.....	31
7.2	Hazardous Substances and Petroleum Products	33
7.3	Facility Interior Observations	33
7.4	Facility Exterior Observations	33
7.5	Underground Storage Tanks or Related Structures.....	34
7.6	Aboveground Storage Tanks or Related Structures	34
7.7	Electrical Transformers.....	35
7.8	Asbestos-Containing Material (ACM)	35
7.9	Area Reconnaissance	35
7.9.1	Current Uses of Adjoining Properties.....	35
7.9.2	Observed Evidence of Past Uses of Adjoining Properties	35
7.9.3	Pits, Ponds, or Lagoons on Adjoining Properties	35
7.10	Summary of Findings from Site Reconnaissance.....	36
8.0	Interviews	37
8.1	Summary of Findings from Interview with Current Property Owner	37
8.2	Summary of Findings from Interview with Key Site Manager	38
8.3	Summary of Findings from Interviews with Major Occupants	38
8.4	Summary of Findings from Interviews with Others	39
8.5	Summary of Findings from Interviews.....	40
9.0	Summary of Historical Subject Property and Adjoining Property Use	41
9.1	Subject Property Use.....	41
9.2	Adjoining Property Use	41
10.0	Data Gaps	42
11.0	Conclusions	43
12.0	Declarations of Environmental Professional.....	44

Appendices

Appendix 1 - Definitions

Appendix 2 - Site Photographs

Appendix 3 - References, Regulatory Records, Vapor Encroachment Screen, Records of Communication, Historical Aerial Photographs, Historical Topographic Maps, Historical City Directories, Historical Sanborn Fire Insurance Maps, and User Provided Information

Appendix 4 - Environmental Professional's Qualifications

Executive Summary

SKA Consulting, L.P. (SKA) was retained by Belmont Village, L.P. (User) to perform a Phase I Environmental Site Assessment (ESA) of a ±1.62-acre developed property (subject property) located at 10822 Wilshire Boulevard and 10812 Ashton Avenue in Los Angeles, Los Angeles County, California. This assessment was performed, in part, to satisfy one of the requirements of the Comprehensive Environmental Response, Compensation, and Liability Act (CERCLA) innocent landowner defense; that is, the practices that constitute “all appropriate inquiry into the previous ownership and uses of the property consistent with good commercial or customary practice,” as defined in 42 USC 9601(35)(B). Title 40 of the Code of Federal Regulations, Part 312 specifies standards and practices for “all appropriate inquiries” required to obtain protection from liability under CERCLA. 40 CFR 312.11(a) identifies a Phase I ESA completed in accordance with American Society of Testing and Materials (ASTM) Practice E 1527-13 as one way to achieve compliance with requirements of the “all appropriate inquiries” rule.

The objective of the Phase I ESA was to identify, to the extent feasible pursuant to the processes prescribed in ASTM Practice E 1527-13, *recognized environmental conditions* (RECs), *historical recognized environmental conditions* (HRECs), or *controlled recognized environmental conditions* (CRECs) in connection with the subject property.

The subject property consists of approximately 1.62-acre institutionally and residentially developed tract of land situated on the south side of Wilshire Boulevard, approximately 800 feet east of Westwood Boulevard, and 10.5 miles west of downtown Los Angeles. The subject property is owned by Westwood Presbyterian Church. The subject property consists of an irregular L-shaped tract of land developed with three buildings constructed in 1950 (sanctuary, offices/classrooms, Janss Building) totaling 16,504 square feet (sq-ft), and a 2,392 sq-ft single-family residence constructed in 1929. The remainder of the subject property consists of two surface parking lots (northern and southern) associated with the church and an outdoor play area for the on-site church preschool. Prior to this land use, the subject property was residential land. Access to the subject property is via two, fenced concrete driveways leading from Wilshire Boulevard to the north and Ashton Avenue to the east, and by a residential driveway along Ashton Avenue.

The subject property is bound to the north by Wilshire Boulevard followed by multi-family residential housing (The Legacy at Westwood, 10833 Wilshire Boulevard); to the east by multi-family (The Californian of Wilshire, 10800 Wilshire Boulevard and The Wilshire Villa, 10811 Ashton Avenue) and single-family residential property; to the south by single-family residences; and, to the west by a commercial office tower (AVCO Center, 10850 Wilshire Boulevard) and movie theatre (iPic, 10840 Wilshire Boulevard), surface parking lot, and Westwood Memorial Park cemetery and mausoleum.

The subject property was inspected for obvious or potential sources of environmental contamination. There were no obvious indications on the subject property of underground or aboveground storage tanks (USTs/ASTs), hydraulic lifts, pits, ponds, lagoons, landfills, stained soils, fill dirt, monitoring or water wells, pipelines, or stressed vegetation during the site inspection. No items of significant environmental concern were observed on the subject property.

SKA also reviewed regulatory database listings, a vapor encroachment screen, historical aerial photographs, historical Sanborn® Fire Insurance Maps (Sanborn Maps), historical topographic maps, historical city directory listings, and public information obtained from governmental agencies to determine if there are indications of RECs, CRECs, or HRECs for the subject property. No historical uses or occupants of the subject property were determined to represent an environmental concern for the subject property. Based on their distance from the subject property and/or regulatory status, no commercial sites in the vicinity of the subject property were determined to represent an environmental concern for the subject property.

The results of the assessment have revealed no RECs, CRECs, or HRECs in connection with the subject property.

Although not considered an REC, CREC, or HREC, the following condition warrants mention:

- Limited asbestos-containing material (ACM) abatement was reportedly performed during acoustic tile replacement activities in the sanctuary building in 2012. However, a survey for the presence of ACM was beyond the scope of this assessment. As such, SKA makes no warranty as to the presence of asbestos in structural improvements to the on-site buildings without conducting a comprehensive survey for ACM. In addition, certain local ordinances may require the performance of a survey for ACM prior to issuance of renovation or demolition permits. An ACM survey should be conducted in accordance with applicable State and Federal regulations prior to performing any renovation or demolition activities on the buildings.

These conclusions have been based on, among other things, a limited inspection and research of public documents pertaining to the subject property. Conclusions drawn by others from the results of this assessment should recognize the limitations of the methods used. This report was produced for the exclusive use of Belmont Village, L.P. and their authorized representatives. Further dissemination or reliance upon this report by any other party (except a governmental entity having jurisdiction over the subject property) without prior written authorization from SKA and Belmont Village, L.P. is strictly prohibited. Any reuse or distribution without such written consent shall be at the Client's or recipient's sole risk, without liability to SKA.

While the Executive Summary is an integral part of this report, it is presented only for the reader's convenience and should not be used in lieu of reading the entire report. The reader is expected to read the entire text of this report for interpretive discussions relevant to the services provided herein.

1.0 Introduction

This section describes the purpose, scope, and limitations of the Phase I ESA, as performed by SKA Consulting, L.P. (SKA) for the subject property.

1.1 Subject Property Name and Location

Subject Property Name:	±1.62-Acre Church Property
Street Address (or Other Physical Subject Property Location Description):	10822 Wilshire Boulevard/10812 Ashton Avenue Los Angeles, Los Angeles County, California
Latitude	34.0589160
Longitude	-118.4404850

A map showing the location of the subject property and the general vicinity is presented as *Figure 1*.

1.2 Contact Information

Client (“User”):	Belmont Village, L.P. 5800 Armada Drive, Suite 200 Carlsbad, California 92008 Mr. Brent Covey 760-931-1134
Subject Property Owner (“Owner”):	Westwood Presbyterian Church 10822 Wilshire Boulevard Los Angeles, California 90024 Ms. Mayra Newbon 310-474-4535
“Key Subject Property Manager”:	Westwood Presbyterian Church 10822 Wilshire Boulevard Los Angeles, California 90024 Ms. Mayra Newbon 310-474-4535
Date Project Authorized:	March 7, 2016

1.3 Purpose

This assessment was performed, in part, to satisfy one of the requirements of the Comprehensive Environmental Response, Compensation, and Liability Act (CERCLA) innocent landowner defense; that is, the practices that constitute “all appropriate inquiry into the previous ownership and uses of the property consistent with good commercial or customary practice,” as defined in 42 USC 9601(35)(B). Title 40 of the Code of Federal Regulations, Part 312 specifies standards and practices for “all appropriate inquiries” (AAI) required to obtain protection from liability under CERCLA. In the federal AAI rule, 40 CFR 312.11(a) identifies a Phase I ESA completed in accordance with American Society of Testing and Materials (ASTM) Practice E 1527-13 as one way to achieve compliance with the requirements of “all appropriate inquiries”.

The objective of the Phase I ESA was to identify, to the extent feasible pursuant to the processes prescribed in ASTM Practice E 1527-13, "Standard Practice for Environmental Site Assessments: Phase I Environmental Site Assessment Process," *recognized environmental conditions* (RECs), *historical recognized environmental conditions* (HRECs), or *controlled recognized environmental conditions* (CRECs) in connection with the subject property.

The term *recognized environmental condition* is defined by the ASTM Practice as the presence or likely presence of any hazardous substances or petroleum products (see **Appendix 1** for Definitions) in, on, or at a property under conditions that indicate an existing release, a past release, or a material threat of a release of any such substances to the environment, including the ground, groundwater, or surface water of the property. The term includes hazardous substances or petroleum products even under conditions in compliance with laws. The term is not intended to include *de minimis* conditions that generally do not present a material risk of harm to public health or the environment and that generally would not be the subject of an enforcement action if brought to the attention of appropriate governmental agencies. Conditions determined to be *de minimis* are not *recognized environmental conditions*.

The term *historical recognized environmental condition* is defined by the ASTM Practice as a past release of any hazardous substances or petroleum products that has occurred in connection with the property and has been addressed to the satisfaction of the applicable regulatory authority or meeting unrestricted use criteria established by a regulatory authority, without subjecting the property to any required controls.

The term *controlled recognized environmental condition* is defined by the ASTM Practice as an REC resulting from a past release of hazardous substances or petroleum products that has been addressed to the satisfaction of the applicable regulatory authority (for example, as evidenced by the issuance of a no further action letter or equivalent, or meeting risk-based criteria established by regulatory authority), with hazardous substances or petroleum products allowed to remain in place subject to the implementation of required controls (for example, property use restrictions, activity and use limitations, institutional controls, or engineering controls).

1.4 Scope of Services

The following components, as prescribed in the ASTM Practice, comprise the fundamental scope under which the Phase I ESA was performed.

- Section 2 - An overview of the subject property, including location, general description, and property use and occupancy;
- Section 3 - A summary of User Provided Information regarding the subject property including specialized knowledge or experiences, property value appraisal, and other environmental documents associated with the subject property;
- Section 4 - A review of federal, state, tribal, and local regulatory agency listings and records to determine if the subject property or adjoining properties have faced or are currently facing any regulatory actions, fines, or violations, a search of environmental liens for the subject property, and a vapor encroachment screen;

- Section 5 - A summary of subject property background information, including reviews of historical aerial photographs, historical topographic maps, historical city directories, historical Sanborn Fire Insurance Maps, zoning records, and building permit records;
- Section 6 - A description of the environmental setting of the subject property, including topography, drainage, flood potential, surface water, hydrogeology and utilization of groundwater;
- Section 7 - Results of the subject property site inspection, including a visual inspection for indications of soil, groundwater, and surface water contamination and other hazards, and an evaluation of the environmental condition of the areas surrounding the subject property;
- Section 8 - Interviews with the current and/or past property owner, key site manager, major occupants, and/or other relevant entities to obtain information pertaining to the current and historical uses and conditions of the subject property;
- Section 9 - A summary of the historical uses of the subject property and adjoining properties based on historical records review, site reconnaissance, and interviews;
- Section 10 - A summary of data gaps associated with this assessment;
- Section 11 - Conclusions; and,
- Section 12 - Declarations of Environmental Professional.

Photographs taken during the site visual inspection are presented in **Appendix 2**. References, regulatory records, records of communication, historical aerial photographs, historical topographic maps, historical city directory listings, historical Sanborn Fire Insurance Maps (Sanborn Maps), and User Provided Information utilized in the preparation of this report are included in **Appendix 3**. Brief resumes of the environmental professionals conducting this assessment are included in **Appendix 4**.

The ASTM Practice states that there may be environmental issues or conditions on a property that parties may wish to assess in connection with commercial real estate that are outside the scope of Practice E 1527-13. These issues and/or conditions are designated *non-scope considerations*. Examples of *non-scope considerations* include Asbestos-Containing Materials (ACM), biological agents, cultural and historic resources, ecological resources, threatened/endangered species, health and safety, indoor air quality (including radon), industrial hygiene, Lead-Based Paint, lead in drinking water, wetlands, regulatory compliance, and high voltage power lines. No implication is intended as to the relative importance of inquiry into such *non-scope considerations*, and this list of *non-scope considerations* is not intended to be all-inclusive. If, during the course of this assessment, such *non-scope considerations* are addressed in this report, they will be so designated.

1.5 Limitations and Exceptions of Assessment

The Phase I ESA Report and the opinions expressed herein concerning the potential for environmental impairment liabilities from regulated sites are partially based on published information.

Undetected environmental risks may be present and not documented by regulatory agency files. Therefore, SKA does not warrant, guarantee, or certify the accuracy or completeness of such regulatory information. SKA disclaims any and all liability for errors, omissions, or inaccuracies in such information and data, and for any and all inaccurate conclusions, inadvertent or otherwise, which may be based on such inaccurate information and data obtained from third parties.

This ESA cannot wholly eliminate uncertainty regarding the potential for RECs, HRECs, or CRECs in connection with the subject property. Performance of the ASTM Practice is intended to reduce, but not eliminate, uncertainty regarding the potential for such conditions, and the ASTM Practice recognizes reasonable limits of time and cost.

This report does not constitute an appraisal of value or legal opinion, and SKA makes no representations or warranties of the fitness of the property for any specific use or value. SKA assumes no responsibility for the User's, or a third party's, misinterpretation or improper use of this report.

SKA shall not be liable for any special, consequential, or exemplary damages resulting in whole or in part, from the User's use of this report. Liability on the part of SKA extends only to its Client and not to any other parties who may obtain the Phase I ESA report. Any use of this Phase I ESA report constitutes acceptance of the terms and conditions under which it was prepared.

1.6 User Reliance

This report was produced for the exclusive use of Belmont Village, L.P. and their authorized representatives. Further dissemination or reliance upon this report by any other party (except a governmental entity having jurisdiction over the subject property) without prior written authorization from SKA and Belmont Village, L.P. is strictly prohibited. Any reuse or distribution without such written consent shall be at the Client's or recipient's sole risk, without liability to SKA.

This Phase I ESA report is valid and can be relied upon for a period of one hundred eighty (180) days from the time of completion in accordance with ASTM Practice E1527-13 Section 4.6. Reliance letters can be issued only for Phase I ESA reports which are still valid (i.e., within 180 days of date of issuance of the Phase I ESA report). Request for reliance letters outside the validity period would require a full update of the Phase I ESA report.

2.0 Site Description

The following sections provide information on the location, description, and current use of the subject property.

2.1 Site Location and Legal Description

<p>Subject Property and Area Description:</p>	<p>The subject property is an approximately 1.62-acre institutionally and residentially developed tract of land situated on the south side of Wilshire Boulevard, approximately 800 feet east of Westwood Boulevard, and 10.5 miles west of downtown Los Angeles.</p> <p>The majority of the subject property is developed with the Westwood Presbyterian Church and preschool and is addressed at 10822 Wilshire Boulevard. The subject property also includes a single-family residence located on the southeastern portion of the property and addressed as 10812 Ashton Avenue.</p> <p>According to the Los Angeles County Office of the Assessor, the portion of the subject property addressed at 10822 Wilshire Boulevard is legally described as Lot 9, Block 17 of the Rancho San Jose de Buenos Ayres Subdivision. The portion of the subject property addressed at 10812 Ashton Avenue is legally described as Lot 4, Block 31 of the Rancho San Jose de Buenos Ayres Subdivision.</p> <p>Current land use in the general area is a mixture of commercial and residential properties.</p>
<p>Structures, Roads, Other Improvements:</p>	<p>The subject property consists of an irregular L-shaped tract of land developed with three buildings occupied by Westwood Presbyterian Church (sanctuary, offices/classrooms, Janss Building) totaling 16,504 square feet (sq-ft) and constructed in 1950, and a 2,392 sq-ft single-family residence constructed in 1929. The remainder of the subject property consists of two surface parking lots (northern and southern) and an outdoor play area for the on-site preschool.</p> <p>The subject property is largely unfenced; however, the western subject property boundary abuts an adjoining movie theater building and cemetery mausoleum walls. The southwestern corner of the southern surface parking lot and the eastern boundary of the northern surface parking lot are fenced by low masonry walls. A portion of the eastern subject property boundary along a multi-family residential building is bound by a wooden fence. The yard</p>

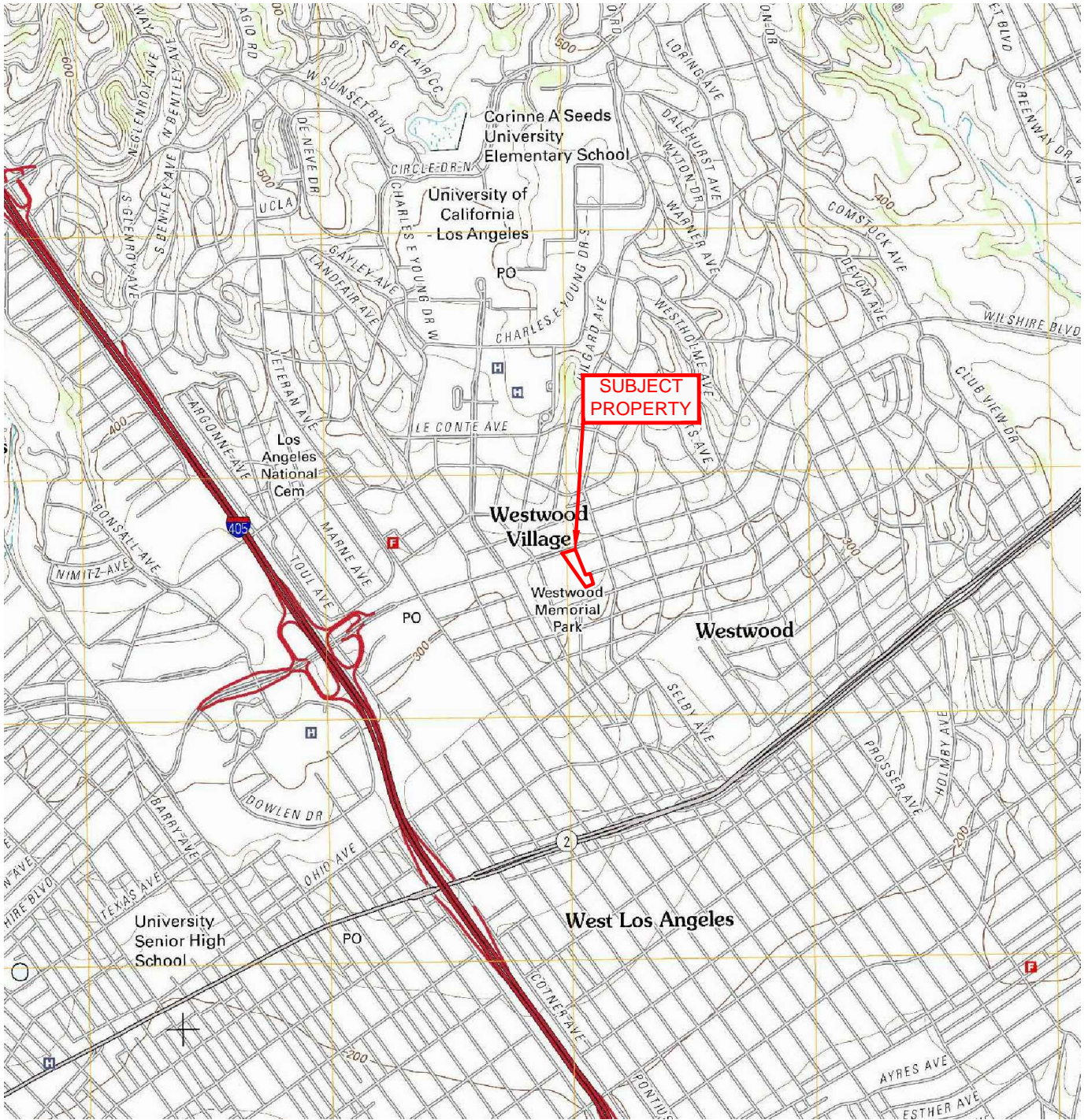
	<p>of the residential lot at 10812 Ashton Avenue is bound by wooden fencing.</p> <p>Access to the subject property is via two, fenced concrete driveways leading from Wilshire Boulevard to the north and Ashton Avenue to the east, and by a residential driveway along Ashton Avenue.</p>
Subject Property Size (acres):	±1.62 acres
Estimated % of Subject Property Covered by Buildings and/or Pavement:	An estimated 95% of the subject property is covered by the on-site buildings and paved parking and/or driving areas. The remaining portion is covered by landscaping or decorative trees (including the small vegetated backyard of the on-site residence).
Current Subject Property Use/Operations:	Church, preschool, and single-family residence.
Known Past Subject Property Use(s):	According to church representatives (see Section 8.0), Westwood Presbyterian Church acquired the northern portion of the subject property (along Wilshire Boulevard) in 1948-1949. The property was vacant land. A small building formerly used by Janss Realty was moved to the site in 1950 and began operating as Westwood Presbyterian Church. This original building is currently the southernmost portion of the existing church building, is used for fellowship meeting rooms and offices, and is still called the Janss Building (see Figure 2). Throughout the 1950s the church added the sanctuary and the office/classroom buildings currently connecting the sanctuary to the Janss Building. The church subsequently purchased a vacant piece of land from a western adjoining cemetery (currently utilized as the southern surface parking lot) and residential properties along Ashton Avenue. Since 1980, only the residence at 10812 Ashton Avenue is still owned by the church. This existing on-site residence (utilized for rental income) was constructed in 1929.
Sewage Disposal Method (and age):	City of Los Angeles (age unknown, assumed to be 1929 for the residence and 1950 for the church).
Potable Water Source:	Los Angeles Department of Water and Power
Electric Utility:	Los Angeles Department of Water and Power

A site plan is presented as **Figure 2**.

2.2 Adjoining Property Uses

Adjoining property to North:	Wilshire Boulevard followed by multi-family residential housing (The Legacy at Westwood, 10833 Wilshire Boulevard).
Adjoining property to South:	Single-family residences.

Adjoining property to East:	Multi-family (The Californian of Wilshire, 10800 Wilshire Boulevard and The Wilshire Villa, 10811 Ashton Avenue) and single-family residential.
Adjoining property to West:	A commercial office tower (AVCO Center, 10850 Wilshire Boulevard) and movie theatre (iPic, 10840 Wilshire Boulevard), surface parking lot, and Westwood Memorial Park cemetery and mausoleum.



REFERENCE USGS 7.5-MINUTE TOPOGRAPHIC QUADRANGLE
 TP, BEVERLY HILLS
 2012



APPROXIMATE SCALE: 1"=2000'



SKA CONSULTING, L.P.
 1888 STEBBINS DRIVE, SUITE 100
 HOUSTON, TEXAS 77043

SITE VICINITY AND TOPOGRAPHIC MAP

PHASE I ENVIRONMENTAL SITE ASSESSMENT
 ±1.62-ACRE CHURCH PROPERTY
 10822 WILSHIRE BOULEVARD
 10812 ASHTON AVENUE
 LOS ANGELES, LOS ANGELES COUNTY, CALIFORNIA

FIGURE
1

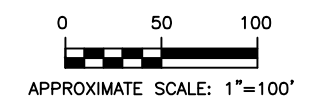


DATE:	APRIL 2016	JOB NO:	3013-0004	SCALE:	AS SHOWN
1	FIRST REVISION	-	-	DRAWN BY:	NBG
2	SECOND REVISION	-	-	CHECKED BY:	TCE
3	THIRD REVISION	-	-	APPROVED BY:	JJ



LEGEND

	SUBJECT PROPERTY BOUNDARY
	WOOD FENCE
	LOT BOUNDARY
	ON-SITE BUILDING
	DUMPSTER ENCLOSURE/PAINT SHED
	PRESCHOOL OUTDOOR PLAY AREA
	STORM WATER GRATE INLET



ska SKA CONSULTING, L.P.
1888 STEBBINS DRIVE, SUITE 100
HOUSTON, TEXAS 77043
Texas Registered Engineering Firm F-005009
Texas Registered Geoscience Firm 50011

SITE PLAN		FIGURE 2
PHASE I ENVIRONMENTAL SITE ASSESSMENT ±1.62-ACRE CHURCH PROPERTY 10822 WILSHIRE BOULEVARD 10812 ASHTON AVENUE LOS ANGELES, LOS ANGELES COUNTY, CALIFORNIA		
DATE: APRIL 2016	JOB NO: 3013-0004	SCALE: AS SHOWN
1 FIRST REVISION	-	DRAWN BY: NBG
2 SECOND REVISION	-	CHECKED BY: TCE
3 THIRD REVISION	-	APPROVED BY: JJ

3.0 User Provided Information

Prior to initiating the site reconnaissance, SKA requested information relevant to performance of this Phase I ESA with a written questionnaire submitted to the User. A copy of the questionnaire returned by Mr. Brent Covey of Belmont Village, L.P., a representative of the User, is provided in **Appendix 3**. The significant information provided by the User is summarized below.

Information on Environmental Cleanup Liens on the Subject Property:	The User reported no knowledge of current or former environmental cleanup liens related to the subject property.
Information on Subject Property Activity or Use Limitations (including Institutional and Engineering Controls):	The User reported no knowledge of any activity and use limitations related to the subject property.
Commonly Known Or Reasonably Ascertainable Information About Subject Property: 1) Past Uses 2) Current or former presence of chemicals, hazardous substances, or petroleum products 3) Spills or releases of chemicals, hazardous substances or petroleum products 4) Environmental cleanups 5) Obvious indicators of contamination	1) The subject property has not historically been used for an industrial purpose, or as a gasoline station, motor repair facility, commercial printing facility, dry cleaners, photo developing laboratory, junkyard or landfill, waste treatment facility or recycling facility. 2) No chemical use is present at the subject property. 3) There are no known spills or releases. 4) There are no known environmental cleanups. 5) There are no obvious indicators of environmental contamination.
Reason Why the User Wants to Have the Phase I ESA Performed:	As a component of a long-term lease agreement.

3.1 Specialized Knowledge or Experience

The federal AAI rule (40 CFR 312.28) and ASTM E1527-13 require that all appropriate inquiry must take into account relevant and applicable specialized knowledge and experience on the part of the User regarding the subject property, the area surrounding the subject property, the conditions of adjoining properties, and any other experience relevant to identifying RECs, HRECs, or CRECs on the subject property.

SKA submitted a written questionnaire to the User (identified in **Section 1.2**) inquiring whether the User had any specialized knowledge or experience relative to this inquiry. The User representative responded that he was unaware of such specialized knowledge or experience.

3.2 Relationship of Purchase Price to Value of the Property

The federal AAI rule (40 CFR 312.29) and ASTM E1527-13 require that all appropriate inquiry must take into account the relationship of the purchase price to the fair market value of the property if it was not contaminated. The rule states that this portion of the inquiry may be the responsibility of the User, and the User has the option of sharing or not sharing this information with the Environmental Professional performing the Phase I ESA.

Based on information provided to SKA by the User, this Phase I ESA was not requested relative to a purchase or sale of the subject property. Consequently, this portion of the AAI rule is not relevant and was not included in this investigation.

3.3 User Provided Documents

The following documents were provided to SKA for review:

Document	Source	Brief Description
None.		

3.4 Summary of Findings from User Provided Information

Based on the data described above, the review of the User Provided Information did not identify evidence of an REC, HREC, or CREC for the subject property.

4.0 Environmental Records Review

A review of environmental regulatory records was performed to determine if the subject property or nearby properties have faced or are currently facing any regulatory actions, fines, or violations for conditions that would have an environmental impact on the subject property.

4.1 Federal, State, and Tribal Regulatory Agency Listings

The following federal and state information sources were reviewed by Environmental Data Resources, Inc. (EDR) of Shelton, Connecticut to determine suspected or confirmed sites of environmental concern within the following approximate minimum search distances of the subject property (specified by ASTM):

Environmental Agency Lists, Search Distance, Listings

Agency List/Database	Search Radius	Number of Listed Sites
Federal NPL Sites	1.0 mile	0
Federal Delisted NPL Sites	0.5 mile	0
Federal CERCLIS List	0.5 mile	0
Federal CERCLIS NFRAP List	0.5 mile	0
Federal RCRA CORRACTS Facilities	1.0 mile	0
Federal RCRA Non-CORRACTS TSD	0.5 mile	0
Federal RCRA Generators	Subject Property/ Adjoining Property	0
Federal ERNS	Subject Property	0
State and Tribal - Equivalent NPL	1.0 mile	1
State and Tribal - Equivalent CERCLIS	0.5 mile	9
State and Tribal Solid Waste Facilities	0.5 mile	0
State and Tribal Registered Storage Tank Sites	Subject Property/ Adjoining Property	0
State and Tribal Leaking Storage Tank Sites	0.5 mile	8
State and Tribal Institutional Control/Engineering Control Registries	Subject Property	0
State and Tribal Voluntary Cleanup Sites	0.5 mile	0
State and Tribal Brownfield Sites	0.5 mile	0

4.1.1 Listings for the Subject Property

The subject property was identified in the California Environmental Protection Agency Facility and Manifest Data environmental database (HAZNET), which is a listing of properties with associated hazardous waste manifests. The subject property, Westwood Presbyterian Church, reportedly disposed of two tons of asbestos-containing wall board in 2012 as part of a replacement of the sanctuary acoustic tile. The work was performed by Rapco-West Environmental Services, Inc. (Contractor's License #671425, CAL/OSHA #263) and the material was disposed at a regulated landfill. The Key Subject Property Manager provided a copy of the proposal prepared by Rapco-West Environmental Services, Inc. (see **Appendix 3**). As the listing is not related to an environmental release or any

environmentally adverse condition of the subject property, the listing does not represent an REC for the subject property. SKA further researched the subject property addresses on the State Water Resources Control Board GeoTracker website (GeoTracker), the “Board’s Internet-accessible database system used to track and archive compliance data from authorized or unauthorized discharges of waste to land, or unauthorized releases of hazardous substances from underground storage tanks.” The subject property addresses were not identified.

4.1.2 Listings for Nearby Sites with Potential to Impact Subject Property

SKA evaluated data presented in the environmental agency database search report prepared by EDR. Based on this review, the following individual facilities were identified as the most likely potential sources of environmental concern to the subject property. Each of these sites was further evaluated to assess whether the site represents an REC, HREC, or CREC for the subject property.

Listed Facility Name/Address	Database Listing	Distance/Direction from Subject Property	REC, HREC, or CREC? (Yes or No)
10850 Wilshire Boulevard	EDR Hist Auto/ Cleaner	Adjoining west	No
The site was observed during SKA’s site reconnaissance as an office tower (AVCO Center) and movie theatre (iPic). EDR identified Slauson Gas Station, LLC and Professional Touch Cleaners at this address in 2008 and 2003, respectively. According to an internet search, Slauson Gas Station has a headquarters office at this address. The dry cleaners is likely a drop-off location within the building. SKA reviewed the GeoTracker website for additional information regarding the site; however, the site address was not identified as a site of environmental significance. Based on the nature of the listings and the development of the property, they do not represent an REC for the subject property.			
Westwood Place 10866 Wilshire Boulevard	CA FID UST, EMI, UST, SWEEPS UST	300 feet west	No
The site was observed during SKA’s site reconnaissance as an office tower. The site is listed as a UST site (Facility ID No. 25397) and Emissions Inventory Data (EMI) site, a listing related to sites whose criteria pollutant emissions data is tracked by the California Air Resources Board. No additional information is provided; however, it is likely that the UST listing is associated with on-site emergency generators. No additional information, such as evidence of releases, spills, or leaks is provided by EDR. SKA reviewed the GeoTracker website for additional information regarding the site; however, the site address was not identified as a site of environmental significance. Based on the nature of the regulatory listing, the lack of documented releases, and the distance from the subject property, this site does not represent an REC for the subject property.			
Longford Condominium Association 10790 Wilshire Boulevard	CA FID UST, UST, SWEEPS UST	300 feet east	No

Listed Facility Name/Address	Database Listing	Distance/Direction from Subject Property	REC, HREC, or CREC? (Yes or No)
<p>The site was observed during SKA's site reconnaissance as a multi-story residential tower. The site is listed as a UST site (Facility ID No. 24071). No additional information is provided; however, it is likely that the UST listing is associated with on-site emergency generators. No additional information, such as evidence of releases, spills, or leaks is provided by EDR. SKA reviewed the GeoTracker website for additional information regarding the site; however, the site address was not identified as a site of environmental significance. Based on the nature of the regulatory listing, the lack of documented releases, and the distance from the subject property, this site does not represent an REC for the subject property.</p>			
<p>Center West Wilshire Glendon Associates 10877 Wilshire Boulevard</p>	<p>LUST, ENF, HIST CORTESE, SWEEPTS UST, CA FID UST</p>	<p>300 feet northwest</p>	<p>No</p>
<p>This site was observed by SKA during the site reconnaissance as a multi-story commercial office building. According to a web-based search, the office tower was constructed in 1990. According to historical city directory listings (see Section 5.0), this address was occupied by a restaurant from 1962 until 1980. According to database information provided by EDR, a former gasoline UST resulted in a LUST case in 1981 (LUST Facility ID 900240098). Regulatory closure was granted in 1998, following the redevelopment of the site. SKA reviewed files regarding the site on the State Water Resources Control Board GeoTracker website (www.geotracker.waterboards.ca.gov). The status is listed as "Completed – Case Closed."</p> <p>Based on the closed nature of the regulatory listing and its distance from the subject property, this site does not appear to constitute an REC for the subject property.</p>			

Based on their distance from the subject property and/or nature of the regulatory listings, the remaining sites listed in the database search report provided by EDR (see **Appendix 3**) were determined not to constitute an REC, HREC, or CREC for the subject property.

4.2 Local/Regional Environmental Records

SKA contacted the following sources in writing to obtain information regarding the use or any environmental violations associated with the subject property.

4.2.1 Local Health Department

Agency Name, Contact Information	Finding
<p>Public Health Investigator, Custodian of Records Public Health Investigation Administration Los Angeles County Department of Public Health ehmail@ph.lacounty.gov</p>	<p>The Los Angeles County Department of Health responded by email to contact the Public Health Investigation Administration (323-890-7801). SKA contacted the Administration and was informed there are no active investigations at the subject property.</p>

4.2.2 Local Fire Department

Agency Name, Contact Information	Finding
City of Los Angeles Fire Department LAFDrequest@lacity.org	The City of Los Angeles Fire Department responded by email to contact the Arson Section (213-893-9800). SKA contacted the Section and was informed there have been no arson investigations at the subject property.

4.2.3 Local Pollution Control Department

Agency Name, Contact Information	Finding
Department of Toxic Substances Control (DTSC) Freedom of Information Mr. Daniel Knight 916-323-4911 Via Email: dknight@dtsc.ca.gov	An automated response was received to research the subject property on the ENVIROSTOR database, where all environmentally significant data on the subject property would be maintained. The subject property does not appear listed as a cleanup site, permitted site, or "other" site.
Los Angeles Regional Water Quality Control Board Via Email: clarity.quidilla@waterboards.gov	On April 7, 2016, the Regional Water Quality Control Board responded that "it does not have any records" regarding the subject property.

4.3 Records of Activity and Use Limitations for Subject Property

Registries and publicly available lists of activity and use limitations (AULs), also known as institutional controls and engineering controls, were reviewed by EDR to identify any AULs for the subject property. Information on the registries and lists reviewed and listings found, if any, are provided in the EDR Regulatory Database Search Report in **Appendix 3**.

No AULs for the subject property were identified in this review.

4.4 Environmental Cleanup Liens

No environmental cleanup liens were noted by EDR for the subject property. As Belmont Village, L.P. is only considering a lease of the property, a search for environmental cleanup liens was not performed.

4.5 Oil and Gas Well Review

A review of the California Department of Conservation's Oil and Gas Well Locations database by EDR indicated no oil and/or gas wells on the subject property or within a ½-mile radius of the subject property. The oil and gas well search information provided by EDR is included in **Appendix 3**.

4.6 Vapor Encroachment Screen

As part of the scope of this Phase I ESA, EDR reviewed federal and state databases to prepare a Tier I *vapor encroachment screen* (VES) to identify a possible *vapor encroachment condition* (VEC), which is the presence or likely presence of chemical of concern (COC) vapors in the sub-surface caused by the release of vapors from contaminated soil or groundwater within the approximate minimum search distances of the subject property to determine the area of concern (AOC). The Tier I VES is intended to reduce, but not eliminate, uncertainty regarding whether or not a VEC exists in connection with the subject property. The VES processes are described in ASTM Standard E2600-10, "*Standard Guide for Vapor Encroachment Screening on Property Involved in Real Estate Transactions*." The minimum search distances are 0.10-mile for petroleum hydrocarbon COCs and ⅓-mile for all other COCs. Based on, among other things, their distances from the subject property, regulatory histories, and/or regulatory status, the sites listed in the database search report provided by EDR (see **Appendix 3**) were determined not to constitute a VEC for the subject property.

The EDR Vapor Encroachment Screen prepared using EDR's vapor encroachment worksheet is presented in **Appendix 3**.

4.7 Summary of Findings from Environmental Records Review

Based on the data described above, the review of government environmental records did not identify evidence of an REC, HREC, or CREC for the subject property.

5.0 Historical Records Review

The following subsections provide information regarding the development history of the subject property as determined through SKA's analysis of property deed records, available planning records, historical aerial photographs, historical Sanborn Fire Insurance Maps, historical city directory listings, and historical topographic maps.

5.1 Land Title Records/Deeds

According to the Key Subject Property Manager and historical records discussed later in this section, the subject property has been owned by Westwood Presbyterian Church since 1947. Prior to 1947, the subject property was residential land. The nature of the institutional and residential ownership of the subject property does not appear to represent an environmental concern to the subject property. Additional sources were not searched because the historical use of the subject property appeared to be sufficiently documented by other reviewed sources.

5.2 Historical Aerial Photographs

Year	Scale	Observations, Subject Property and Adjoining Properties
1928	1"=500'	<p>The subject property consists of undeveloped and/or residential land with one apparent residential building on the south side of Wilshire Boulevard. Existing roadways Malcolm Avenue, Ashton Avenue, and Glendon Avenue are also displayed in their current locations.</p> <p>The subject property is bordered to the north by Wilshire Boulevard followed by cleared, graded land; to the east and south by undeveloped and/or residential land; and to the west by an apparent cemetery followed by undeveloped land.</p> <p>Land use in the general area of the subject property appears to be undeveloped or residential in nature.</p>

Year	Scale	Observations, Subject Property and Adjoining Properties
1938	1"=500'	<p>The subject property consists of undeveloped and/or residential land with two residential buildings (one on the portion of the subject property referred to as 10822 Wilshire Boulevard and one on the portion of the subject property referred to as 10812 Ashton Avenue).</p> <p>The subject property is bordered to the north by Wilshire Boulevard followed by vacant lots and multi-family housing; to the east and south by undeveloped and/or residential land; and to the west by an apparent cemetery followed by vacant and commercial lots.</p> <p>Land use in the general area of the subject property appears to be undeveloped or residential in nature with increasing commercial development along the major thoroughfares (such as Wilshire Boulevard).</p>
1947	1"=500'	<p>The portion of the subject property referred to as 10822 Wilshire Boulevard appears to be undeveloped, vegetated land. The portion of the subject property referred to as 10812 Ashton Avenue appears to be residentially developed.</p> <p>The subject property is bordered to the north by Wilshire Boulevard followed by multi-family housing; to the east and south by undeveloped and/or residential land; and to the west by an apparent cemetery followed by vacant and commercial lots.</p> <p>Land use in the general area of the subject property appears to be undeveloped, commercial, or residential in nature.</p>

Year	Scale	Observations, Subject Property and Adjoining Properties
1952	1"=500'	<p>The portion of the subject property referred to as 10822 Wilshire Boulevard appears to be developed with a small commercial or institutional building and a surface parking lot. The southern portion of the lot appears to be undeveloped and covered in grass. The portion of the subject property referred to as 10812 Ashton Avenue appears to be residentially developed.</p> <p>The subject property is bordered to the north by Wilshire Boulevard followed by multi-family housing; to the east and south by undeveloped and/or residential land; and to the west by an apparent cemetery followed by vacant and commercial lots.</p> <p>Land use in the general area of the subject property appears to be undeveloped, commercial, or residential in nature.</p>
1964, 1967	1"=500'	<p>The subject property appears to be developed with the existing church building and northern surface parking lot (10822 Wilshire Boulevard) and residence (10812 Ashton Avenue). The southern portion of the subject property (west of the residence) appears to be undeveloped, vacant land.</p> <p>The subject property is bordered to the north by Wilshire Boulevard followed by multi-family residential and/or commercial land; to the east and south by apparent single-family and multi-family residential land; and to the west by a surface parking lot, cemetery, and commercial land.</p> <p>Land use in the general area of the subject property appears to be commercial or residential in nature.</p>
1977, 1979, 1983	1"=500'	<p>The subject property and adjoining properties appear unchanged except for the construction of two office/commercial buildings on the adjoining western property along Wilshire Boulevard.</p>
1989, 1994, 2002	1"=500'	<p>The subject property and adjoining properties appear unchanged except for the construction of a multi-family residential building on the adjoining eastern property (along the north side of Ashton Avenue).</p>

Year	Scale	Observations, Subject Property and Adjoining Properties
2005	1"=500'	<p>The subject property appears unchanged from the previous photographs. The southernmost portion of the subject property remains undeveloped.</p> <p>The adjoining properties appear largely as they did at the time of the site visit. The subject property is bordered to the north by Wilshire Boulevard followed by large multi-family residential buildings; to the east by a multi-family residential tower along Wilshire Boulevard, a shorter multi-family residential building along the north side of Ashton Avenue, and single-family residences to the east of the on-site residence; to the south by single-family residential land; and to the west by a surface parking lot, cemetery, and commercial buildings.</p> <p>Land use in the general area of the subject property appears to be commercial or residential in nature.</p>
2009, 2010, 2012	1"=500'	The subject property and adjoining properties appear unchanged except for the paving and striping of the surface parking lot on the southern portion of the subject property.

The historical aerial photographs for these years were obtained from EDR and are included in **Appendix 3**.

5.3 Historical City Directories

Subject/Adjoining Property	Street Address	Year	Listed Occupant
Subject Property	10822 Wilshire Boulevard	1954-1965	Westwood Presbyterian Church
		1980-1985	Westwood Presbyterian Church/Weekday Nursery School
		1991	Westwood Presbyterian Church/Weekday Preschool, Westwood Printing and Reproduction Co.
		2006-2013	Westwood Presbyterian Church/Weekday Preschool

Subject/Adjoining Property	Street Address	Year	Listed Occupant
Subject Property	198012 Ashton Avenue	1933-1942	Fred and Louise Dunlap
		1970	Donald Hartsock
		1980-1991	Reverend Orr
		2000	Bahman Falakassa
		2006	Mount Royal Entertainment
Adjoining N	10833 Wilshire Boulevard	1954-1975	Residential
		1980	Doctor's Office
		2006-2013	Multi-family residential (The Legacy at Westwood)
Adjoining W	10850 Wilshire Boulevard	1975-2013	Multi-tenant commercial offices
Adjoining E	10800 Wilshire Boulevard	1976	Residential
		1980-1981	TRW Telecommunications/TRW Electronics Group Offices
		1991	Marlar International, Marlboro Pictures
		2006	Grayson & Grayson
		2008-2013	Multi-family residential (The Californian on Wilshire)
Adjoining E	10811 Ashton Avenue	1985-2013	Multi-family residential (Wilshire Village Apartments)

Based on interviews with church representatives, SKA believes the listing of Westwood Printing and Reproduction Co. at the subject property is erroneous. No evidence of historical commercial printing operations was observed on site. The historical city directory listings were obtained from EDR and are included in **Appendix 3**.

5.4 Historical Sanborn Fire Insurance Maps

Year	Occupant of Subject Property/Adjoining Properties; Indications of Hazardous Material Storage
1938	<p>The subject property is depicted as residential land on the south side of Wilshire Boulevard. Existing roadways Malcolm Avenue, Ashton Avenue, and Glendon Avenue are also displayed in their current locations. The portion of the subject property addressed as 10822 Wilshire Boulevard is depicted as developed with one single-family residence and associated automobile garage. The portion of the subject property addressed as 10812 Ashton Avenue is depicted as developed with one single-family residence and associated automobile garage.</p> <p>The subject property is bordered to the north by Wilshire Boulevard followed by undeveloped lots and a multi-family residential complex; to the west by Westwood Memorial Park cemetery and chapel followed by a veterinary hospital, auto service facility (1240, 1244, 1250, 1252 Glendon Avenue) and vacant lots followed by Glendon Avenue; to the east by residences and vacant lots followed by Malcolm Avenue; and to the south by residences followed by Wellworth Avenue.</p>
1950	<p>The portion of the subject property addressed as 10822 Wilshire Boulevard is depicted as developed with one small church building and an associated surface parking lot. The portion of the subject property addressed as 10812 Ashton Avenue is depicted as developed with one single-family residence and associated automobile garage.</p> <p>The subject property is bordered to the north by Wilshire Boulevard followed by multi-family residential housing and University Bible Church; to the west by Westwood Memorial Park cemetery and chapel followed by a veterinary hospital, two auto service facilities (1220, 1230, 1240, 1244, 1250, 1252 Glendon Avenue) and vacant lots followed by Glendon Avenue and a multi-tenant office building; to the east by multi-family residential housing and single-family residences followed by Malcolm Avenue; and to the south by residences followed by Wellworth Avenue.</p>

Year	Occupant of Subject Property/Adjoining Properties; Indications of Hazardous Material Storage
1969	<p>The portion of the subject property addressed as 10822 Wilshire Boulevard is depicted as developed with the existing Westwood Presbyterian Church building (including a chapel and classrooms) and an associated surface parking lot. The portion of the subject property addressed as 10812 Ashton Avenue is depicted as developed with one single-family residence and associated automobile garage.</p> <p>Adjoining properties to the north, east, and south appear relatively unchanged from the previous map. The subject property is bordered to the west by a surface parking lot (10850 Wilshire Boulevard), Westwood Memorial Park cemetery, mausoleum, and chapel followed by a veterinary hospital (1240 Glendon Avenue), an auto service facility (1244 Glendon Avenue), a new car storage lot, and an office building (10866 Wilshire Boulevard) followed by Glendon Avenue and a multi-tenant office building.</p>

The historical Sanborn Fire Insurance Maps were obtained from EDR and are included in **Appendix 3**.

5.5 Planning/Zoning Records

Agency Name, Contact Information	Finding
<p>Los Angeles County Office of the Assessor, http://maps.assessor.lacounty.gov/</p> <p>Los Angeles County Department of Regional Planning, http://rpgis.isd.lacounty.gov/GIS-NET3_Public/Viewer.html</p>	<p>According to the Los Angeles County Office of the Assessor assessment website, the portion of the subject property addressed as 10822 Wilshire Boulevard (Assessor Parcel No. 4325-005-054) is listed as “other” developed with one 16,504 sq-ft building constructed in 1938/1949. The portion of the subject property addressed as 10812 Ashton Avenue (Assessor Parcel No. 4325-005-010) is listed as a 2,392-sq-ft single-family residence constructed in 1929/1943.</p> <p>According to the Los Angeles County Department of Regional Planning website, the subject property is zoned as Institutional/Churches and residential.</p>

5.6 Building Permit Records

Agency Name, Contact Information	Finding
<p>City of Los Angeles Department of Building and Safety (DBS), http://ladbs.org/services/check-status/online-building-records</p>	<p>SKA reviewed on-line building permits for the subject property, beginning in 1950 for the church property and 1929 for the on-site residence. No environmentally significant records were identified.</p> <p>The residence at 10812 Ashton Avenue apparently has a sump pump. In 1983, the house was expanded with a master bedroom/bathroom and a Certificate of Occupancy was granted on February 29, 1984. In 2006, the western portion of the residential lot was graded and paved to create a surface parking lot for the church. The "Compaction File" was approved by the DBS on August 1, 2006. Approximately 250 cubic yards of soil was removed from the site. A Certificate of Occupancy was issued for the parking lot on January 28, 2008.</p>

5.7 Historical Topographic Maps

Year	Scale	Observations
1902	1"=2,000'	The subject property and adjoining properties are depicted as undeveloped land along an unnamed roadway (present-day Wilshire Boulevard). The subject property is approximately 0.25 mile east of a "Soldiers Home." No structures or indicators of potential RECs were depicted on the subject property.
1921, 1925		The subject property is depicted as undeveloped land along the south side of Wilshire Boulevard. The adjoining western property is a cemetery. No structures or indicators of potential RECs were depicted on the subject property.
1934		The subject property is depicted as residential and/or undeveloped land occupied by two single-family residences. Adjoining properties are depicted as undeveloped and/or residential land.

Year	Scale	Observations
1950, 1966	1"=2,000'	The general vicinity of the subject property is shaded pink, indicating general urban development. Therefore, property uses and individual buildings are not depicted. The subject property is bordered to the west by Westwood Memorial Park Cemetery and to the north by a church. The former "Soldiers Home" is depicted as a large US Veterans Administration campus. No structures or indicators of potential RECs were depicted on the subject property.
1972, 1981, 1994, 1995, 2012	1"=2,000'	The general vicinity of the subject property is shaded pink, indicating general urban development. However, the existing church building is depicted on the northern portion of the subject property. No indicators of potential RECs were depicted on the subject property.

The historical topographic maps for these years were obtained from EDR and are included in **Appendix 3**.

5.8 Other Historical Sources

There were no other sources of historical information reviewed during this assessment.

5.9 Summary of Findings from Historical Records Review

Based on the data described above, the review of historical records did not identify evidence of an REC, HREC, or CREC for the subject property.

6.0 Physical Setting

This section provides information on the geology, hydrogeology, and groundwater characteristics beneath the subject property.

6.1 Hydrologic Characteristics

A review of the U.S.G.S. Beverly Hills, California 7.5-minute topographic quadrangle map of the area (see **Figure 1**) indicates the subject property is located approximately 300 feet above mean sea level (AMSL). Surface runoff on the subject property is generally directed to the northern and eastern property boundaries into stormwater drainage inlets along Wilshire Boulevard and Ashton Avenue. Additionally, there are stormwater drainage inlets within the southern portion of the church property surface parking lot.

FEMA Flood Insurance Rate Map Nos. 06037C1580F, 06037C158F, 06037C1590F, and 06037C1595F (dated 9/26/2008) indicate the subject property is classified as Zone X (unshaded). This zone consists of areas determined by FEMA to be outside the 0.2% annual chance floodplains (see **Figure 3**).

6.2 Subsurface Geological Characteristics

According to the USDA Natural Resources Conservation Service (NRCS) Web Soil Survey, no soil data is available for the subject property vicinity. According to the Soil Survey of the Los Angeles Area, California, available on the NRCS website, the dominant soils in the vicinity of the subject property consist of gravelly loams derived from granitic rocks. The subsoil soil consists of granitic sand and gravel with scattered boulders.

Radon can be found in high concentrations in certain soils and rocks containing uranium, and in granite, shale, phosphate, and pitchblende. It can also be found in soils contaminated with certain types of industrial wastes such as the by-products of uranium or phosphate mining. According to the US Environmental Protection Agency (EPA), natural indoor radon levels throughout Los Angeles County are below the specified action level of 4.0 picocuries per liter (pCi/L), but above 2 pCi/L, which is designated as Federal EPA Zone 2. No industrial wastes that could contain radon were observed or known to exist on the subject property.

6.3 Groundwater Characteristics

According to the Los Angeles County Waterworks Districts website (<https://dpw.lacounty.gov>), there are no potable groundwater resources in the vicinity of the subject property. Potable water is imported from Northern California using the California Aqueduct through the State Water Project. Seasonal perched groundwater (if present) could be encountered at depths of approximately 40 ft-bgs. However, groundwater in this region of California is extremely dependent on seasonal variations and precipitation.

6.4 Water Well Search

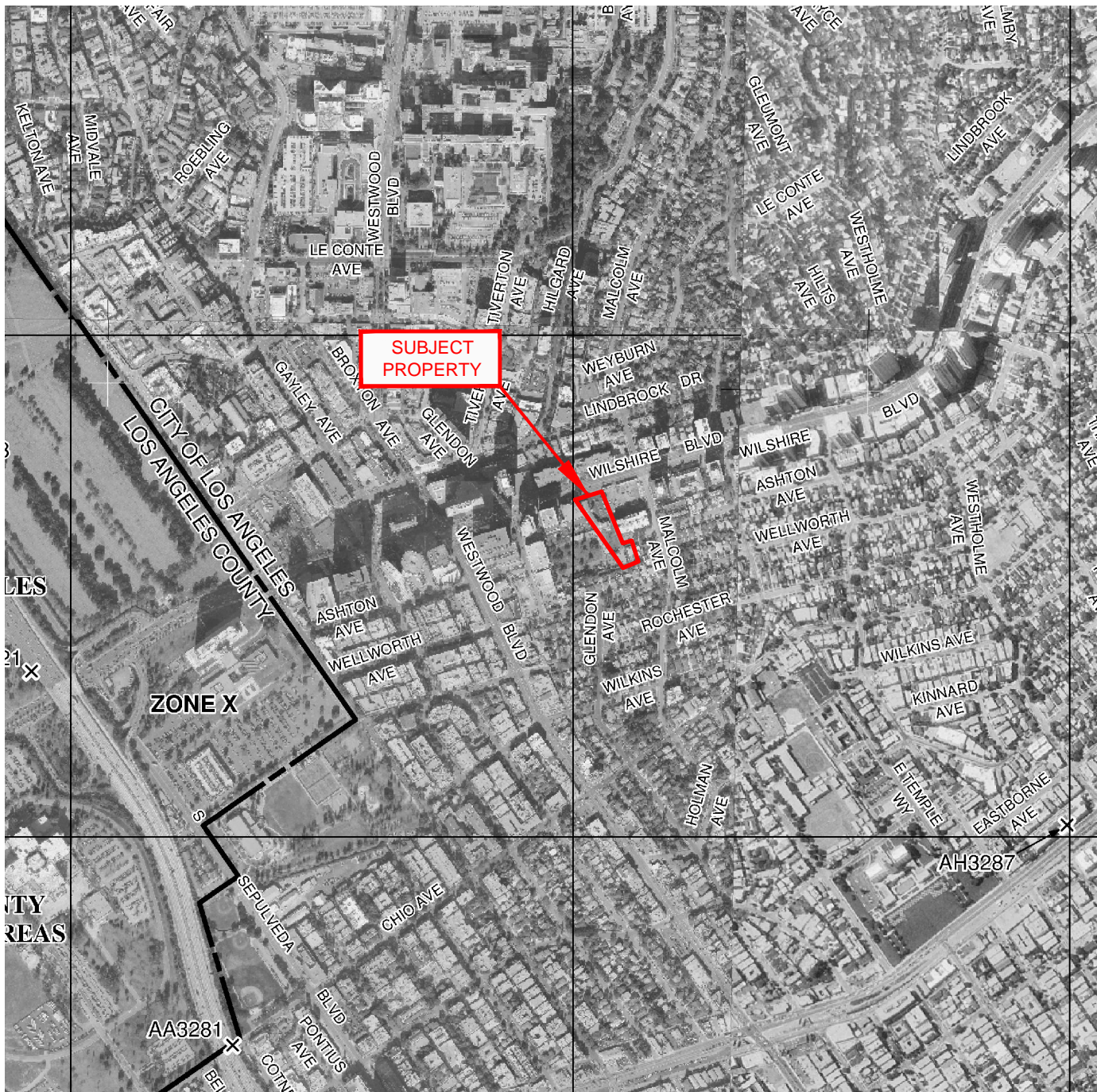
A search of registered water wells by EDR identified no wells on the subject property or within a one-mile radius of the subject property. Information pertaining to the search for registered water wells is included in the EDR report in **Appendix 3**.

6.5 Groundwater Quality and Gradient

Information concerning the groundwater beneath the subject property is not readily available. As a result, SKA cannot provide an evaluation of the flow direction or quality of the groundwater immediately beneath the subject property.

6.6 Summary of Findings from Physical Setting

Based on the data described above, the review of the physical setting did not identify evidence of an REC, HREC, or CREC for the subject property.



EXPLANATION:

Zone X (unshaded) - Areas determined to be outside the 0.2% annual chance floodplains.

FEDERAL EMERGENCY MANAGEMENT AGENCY
LOS ANGELES COUNTY, CALIFORNIA

- MAP No.: 06037C1580F (SEPTEMBER 26, 2008)
- 06037C1585F (SEPTEMBER 26, 2008)
- 06037C1590F (SEPTEMBER 26, 2008)
- 06037C1595F (SEPTEMBER 26, 2008)

0 500 1000

APPROXIMATE SCALE: 1"=1000'



SKA CONSULTING, L.P.
1888 STEBBINS DRIVE, SUITE 100
HOUSTON TEXAS 77043

Texas Registered Engineering Firm F-005009
Texas Registered Geoscience Firm 50011

FEMA FLOOD INSURANCE RATE MAP

PHASE I ENVIRONMENTAL SITE ASSESSMENT
±1.62-ACRE CHURCH PROPERTY
10822 WILSHIRE BOULEVARD
10812 ASHTON AVENUE
LOS ANGELES, LOS ANGELES COUNTY, CALIFORNIA

FIGURE
3



DATE:	APRIL 2016	JOB NO:	3013-0004	SCALE:	AS SHOWN
1	FIRST REVISION	-		DRAWN BY:	NBG
2	SECOND REVISION	-		CHECKED BY:	TCE
3	THIRD REVISION	-		APPROVED BY:	JJ

7.0 Site Reconnaissance

This section describes the findings of an on-site inspection of the subject property. The inspection was conducted by Jessica Jenkins on March 28, 2016. The property inspection included a visual inspection of the ground surface for signs of contamination, inspection of the premises for other items of environmental concern, and evaluation of the environmental condition of adjoining properties. Photographs of the property taken during the site visual inspection are included in **Appendix 2**. A Site Plan showing significant features of the subject property is included as **Figure 2**.

7.1 General Description

<p>Subject Property Description:</p>	<p>The subject property is an approximately 1.62-acre institutionally and residentially developed tract of land situated on the south side of Wilshire Boulevard, approximately 800 feet east of Westwood Boulevard, and 10.5 miles west of downtown Los Angeles.</p> <p>Current land use in the general area is a mixture of commercial and residential properties.</p>
<p>Structures, Roads, Other Improvements:</p>	<p>The subject property consists of an irregular L-shaped tract of land occupied by Westwood Presbyterian Church (10822 Wilshire Boulevard), two surface parking lots (northern and southern) and a single-family residence (10812 Ashton Avenue) (see Figure 2). The 2,392 sq-ft single-family residence was constructed in 1929 on the southeastern portion of the subject property. The structure consists of a single-story wood-framed building with a crawlspace and a single carport.</p> <p>The church property is improved with three 16,504 sq-ft buildings consisting of a sanctuary, offices, and preschool constructed between 1950 and the 1960s. The original church building (currently called the Janss Building) is located on the central portion of the subject property and is a one-story building used for fellowship and offices. The Janss Building was moved to the subject property in 1950. Between 1952 and 1964, a sanctuary with a balcony level was constructed on the northern portion of the subject property, along Wilshire Boulevard and a rectangular, two-story, office and preschool building with a partial basement was constructed to connect the sanctuary and the Janss Building.</p> <p>The Janss Building and office/classroom building are one- and two-story wood framed structures with a slab-on-grade foundation. A partial basement houses the furnace, water heater, and electrical panels. The buildings have an exterior façade of stucco and/or wooden siding and</p>

	<p>pitched tile roofs. The interior office areas are finished with sheetrock walls, floor tile and/or carpet, and drop-in ceiling tile. The sanctuary building is constructed of concrete and also has a partial basement for the furnace, water heater, and electrical panels.</p> <p>The remainder of the church property consists of a paved surface parking lot and an outdoor play area for the on-site preschool.</p> <p>The subject property is largely unfenced; however, the western subject property boundary abuts the adjoining movie theater building and the cemetery mausoleum walls. The southwestern corner of the southern surface parking lot and the eastern boundary of the northern surface parking lot are fenced by low masonry walls. A portion of the eastern subject property boundary along a multi-family residential building is bound by a wooden fence. The yard of the residential lot at 10812 Ashton Avenue is bound by wooden fencing.</p> <p>Access to the church property is via two, fenced concrete driveways leading from Wilshire Boulevard to the north and Ashton Avenue to the east. Access to the on-site residence is via a driveway along Ashton Avenue.</p>
Subject Property Size (acres):	±1.62 acres
Estimated % of Subject Property Covered by Buildings and/or Pavement:	An estimated 95% of the subject property is covered by the on-site buildings and paved parking and/or driving areas. The remaining portion is covered by landscaping or decorative trees (including the small vegetated backyard of the on-site residence).
Observed Current Subject Property Use/Operations:	Church, preschool, and single-family residence.
Observed Evidence of Past Subject Property Use(s):	None observed.

7.2 Hazardous Substances and Petroleum Products

The following visual observations were made by SKA personnel during the site visual inspection regarding hazardous or otherwise regulated substances at the subject property:

Observation	Description
Hazardous Substances and Petroleum Products:	Household quantities of various cleaners, bleach, and surfactants in manufacturer-supplied, labeled containers were observed in a janitorial closet located within the covered patio along the eastern exterior wall of the office/classroom building. Additional janitorial supplies were observed within two kitchen areas in the preschool area and the Janss Building. None of the containers exceeded two gallons in capacity. Numerous 1-gallon and 5-gallon cans of paint were observed within a plastic storage shed at the southeastern corner of the Janss Building. SKA did not observe any evidence of spills, leaks, or releases in association with any of the chemical storage areas.
Drums (≥ 5 gallons):	None observed.
Strong, Pungent, or Noxious Odors:	None observed.
Pools of Liquid:	None observed.
Unidentified Substance Containers:	None observed.
PCB-Containing Equipment:	None observed.
Other Observed Evidence of Hazardous Substances or Petroleum Products:	None observed.

7.3 Facility Interior Observations

The following observations were made by SKA personnel during the site visual inspection of the building interiors at the subject property:

Observation	Description
Heating/Cooling Method:	The building is heated/cooled with pad-mounted, electrical A/C units and natural gas-powered furnaces.
Surface Stains or Corrosion:	None observed.
Floor Drains and Sumps:	None observed.
Other Interior Observations:	None observed.

7.4 Facility Exterior Observations

The following observations were made by SKA personnel during the site visual inspection of exterior areas of the subject property:

Observation	Description
On-site Pits, Ponds, or Lagoons:	None observed.
Stained Soil or Pavement:	None observed.
Stressed Vegetation:	None observed.
Waste Streams and Waste Collection Areas:	Solid waste generated is reportedly stored in a single, steel municipal dumpster at the southeastern corner of the Janss Building and regularly hauled off-site by United Pacific Waste & Recycling Services. No indication of a release of hazardous substances or petroleum products was observed in the designated waste collection area.
Solid Waste Disposal:	None observed.
Potential Areas of Fill Placement:	No mounds, piles, or depressions suggesting the placement of fill material were observed on the subject property.
Wastewater:	No exterior wastewater discharge was observed.
Storm Water:	Surface runoff flows into drop inlets within the southern surface parking lot on the church property, or flows to the drop inlets within the neighboring roadways (Wilshire Boulevard and Ashton Avenue). No potential off-site sources of contamination flowing onto subject property via storm water were observed.
Wells:	No wells were observed.
Septic Systems:	No visible evidence of the existence of a septic system was observed.
Other Exterior Observations:	A recent borehole location was observed on the southern portion of the surface parking lot. According to the Key Subject Property Manager, the borehole is associated with a current geotechnical assessment.

7.5 Underground Storage Tanks or Related Structures

Existing USTs:	No visible evidence (fill pipes, vent pipes, dispensers, surface patches), which would indicate the presence of USTs, was discovered during the site reconnaissance.
Former USTs:	No visible evidence (fill pipes, vent pipes, dispensers, surface patches), reports, or other evidence of the former presence of USTs was discovered during this Phase I ESA.
Other Underground Structures:	None observed.

7.6 Aboveground Storage Tanks or Related Structures

Existing ASTs:	No ASTs were observed during the site reconnaissance.
Former ASTs:	No reports or other evidence of the former presence of ASTs was discovered during this Phase I ESA.

7.7 Electrical Transformers

No electrical transformers were observed on the subject property.

7.8 Asbestos-Containing Material (ACM)

As further discussed in **Sections 4.0 and 8.0**, the Key Subject Property Manager provided documentation of ACM removal activities during acoustic tile replacement activities in the sanctuary in 2012. However, a survey for the presence of ACM was beyond the scope of this assessment. As such, SKA makes no warranty as to the presence of asbestos in structural improvements to the on-site buildings without conducting a comprehensive survey for ACM. In addition, certain local ordinances may require the performance of a survey for ACM prior to issuance of renovation or demolition permits. An ACM survey should be conducted in accordance with applicable State and Federal regulations prior to performing any renovation or demolition activities on the buildings.

7.9 Area Reconnaissance

The following observations were made by SKA personnel during an area reconnaissance (windshield survey) conducted as part of the site reconnaissance:

7.9.1 Current Uses of Adjoining Properties

SKA made the following observations about use and activities on adjoining properties as viewed from the subject property and/or from public rights-of-way:

North:	Wilshire Boulevard followed by multi-family residential housing (The Legacy at Westwood, 10833 Wilshire Boulevard).
South:	Single-family residences.
East:	Multi-family (The Californian of Wilshire, 10800 Wilshire Boulevard and The Wilshire Villa, 10811 Ashton Avenue) and single-family residential.
West:	A commercial office tower (AVCO Center, 10850 Wilshire Boulevard) and movie theatre (iPic, 10840 Wilshire Boulevard), surface parking lot, and Westwood Memorial Park cemetery and mausoleum.

7.9.2 Observed Evidence of Past Uses of Adjoining Properties

Observations of adjoining properties providing indications of past use and activities, if any, are described below.

North:	None observed.
South:	None observed.
East:	None observed.
West:	None observed.

7.9.3 Pits, Ponds, or Lagoons on Adjoining Properties

SKA made the following observations about the presence of pits, ponds and lagoons on adjoining properties as viewed from the subject property:

North:	None observed.
South:	None observed.
East:	None observed.
West:	None observed.

7.10 Summary of Findings from Site Reconnaissance

Based on the observations and data described above, the site reconnaissance of the subject property and surrounding area did not identify evidence of an REC, HREC, or CREC for the subject property.

8.0 Interviews

This section describes the findings of interviews conducted with the current property owner, a Key Site Manager, major occupants of the subject property, and/or other pertinent persons. Copies of the owner/occupant inquiry forms and/or records of communication with the interviewees are included in **Appendix 3**.

8.1 Summary of Findings from Interview with Current Property Owner

Name, Title, Telephone Years Familiar with Subject Property:	Mayra Newbon Director of Operations Westwood Presbyterian Church 10822 Wilshire Blvd. Los Angeles, CA 90024 310.474.4535 x100 Familiar for twenty years
Current Use of Subject Property:	Church, residential. Specific information regarding the use and operation of the subject property has been incorporated into the appropriate sections of this report.
Past Use(s) of Subject Property:	Church, residential.
Current Use of Surrounding Properties:	Commercial, residential, cemetery.
Past Use(s) of Surrounding Properties:	Unknown.
Current or Past Hazardous/ Petroleum Material Use, Storage, Disposal:	None.
Past Releases of Hazardous/Petroleum Materials on the Property:	None.
Other Environmental Information (Permits, etc.):	The acoustic tile in the sanctuary was replaced in 2012, resulting in the disposal of two tons of asbestos-containing material.
Aware of Any Pending, Threatened or Past Litigation Relevant to Hazardous Substances or Petroleum Products in, on, or From Subject Property?	None.
Aware of Any Pending, Threatened or Past Administrative Proceedings Relevant to Hazardous Substances or Petroleum Products in, on, or From Subject property?	None.

Aware of Any Pending, Threatened or Past Notices From Any Governmental Entity Regarding Possible Violations Of Environmental Laws Or Possible Liability Relating To Hazardous Substances Or Petroleum Products?	None.
--	-------

8.2 Summary of Findings from Interview with Key Site Manager

Name, Title, Telephone Years Familiar with Subject Property:	See <i>Section 8.1</i> .
Current Use of Subject Property:	
Past Use(s) of Subject Property:	
Current Use of Surrounding Properties:	
Past Use(s) of Surrounding Properties:	
Current or Past Hazardous/Petroleum Material Use, Storage, Disposal:	
Current or Past Regulatory Action(s):	
Past Releases of Hazardous/Petroleum Materials on the Property:	
Other Environmental Information (Permits, etc.):	
Aware of Any Pending, Threatened or Past Litigation Relevant to Hazardous Substances or Petroleum Products in, on, or From Subject Property?	
Aware of Any Pending, Threatened or Past Administrative Proceedings Relevant to Hazardous Substances or Petroleum Products in, on, or From Subject property?	
Aware of Any Pending, Threatened or Past Notices From Any Governmental Entity Regarding Possible Violations Of Environmental Laws Or Possible Liability Relating To Hazardous Substances Or Petroleum Products?	

8.3 Summary of Findings from Interviews with Major Occupants

Occupant Company Name	Name, Title, Telephone # of Individual	Occupant Since (Year)	Comments
None.			

8.4 Summary of Findings from Interviews with Others

SKA interviewed the following people likely to be knowledgeable of the environmental condition or history of the subject property, such as local agency officials, neighbors, past owners, operators, or occupants, etc.:

Name, Title, Company	Telephone	Qualifications relevant to subject property knowledge	Comments
Ms. Martha Kadue	m.kadue@gmail.com	Parishioner	<p>Ms. Kadue was contacted by SKA to determine information regarding church history and a 1991 city directory listing of "Westwood Printing & Reproduction" at the subject property.</p> <p>Ms. Kadue responded to SKA: "When the Wilshire property was purchased by the Presbyterian Church in around 1948-1949, the property was vacant. The Presbyterian Church/WPC did not do any demolition. If it had ever been used for anything else, I am unaware. At various times since 1950, WPC purchased additional property -- the back parking lot (which was also vacant land) from the cemetery, the Ashton house (as far as I know, always a single-family residence), and the property on the north side of Ashton where the apartment building is now (that property had one empty lot and a duplex when owned by WPC). The north-side-of-Ashton property was sold by WPC around 1980."</p> <p>Ms. Kadue believed the city directory listing to be erroneous.</p>

8.5 Summary of Findings from Interviews

Based on the interview responses described above, the findings of the interviews did not indicate the existence of an REC, HREC, or CREC for the subject property.

9.0 Summary of Historical Subject Property and Adjoining Property Use

The following summary of the historical uses of the subject property and adjoining properties was compiled from the referenced materials and interviews detailed in **Sections 5.0, 7.0, and 8.0.**

9.1 Subject Property Use

Year	Summary of Subject Property Use
Prior to 1950	Residential.
1950 to Present	The portion of the subject property addressed at 10822 Wilshire Boulevard is developed with Westwood Presbyterian Church and preschool. The portion of the subject property addressed at 10812 Ashton Avenue remains residential.

9.2 Adjoining Property Use

Direction	Summary of Historical Adjoining Property Use
North	Wilshire Boulevard has been present to the north of the subject property since the 1800s. Adjoining properties were developed residentially in the 1940s.
South	Single-family residences since the 1930s.
East	Multi-family and single-family residential since the 1930s.
West	A cemetery since the 1920s and commercial development beginning in the 1970s.

10.0 Data Gaps

The federal AAI rule [40 CFR 312.10(a)] and ASTM E1527-13 identify a “data gap” as the lack or inability to obtain information required by the standards and practices of the rule despite good faith efforts by the Environmental Professional or the User.

Any data gaps resulting from the Phase I ESA described in this report are listed and discussed below.

Weather-Related Restrictions To Site Reconnaissance:	None.
Facility Access Restrictions to Site Reconnaissance:	Due to the residence being currently occupied by a tenant, SKA was unable to access the on-site residence. This did not affect SKA’s ability to adequately assess the environmental condition of the subject property.
Other Site Reconnaissance Restrictions:	None.
Data Gaps From Environmental Records Review:	SKA requested information from the User of this report regarding environmental cleanup liens recorded in the property deed records for the subject property. However, no documentation was provided that a search for environmental cleanup liens had been completed by the User. Based on reviews of other historical sources, this data gap does not affect SKA’s ability to adequately assess the environmental condition of the subject property.
Data Gaps From Historical Records Review:	SKA has not received responses from every governmental agency from whom information was requested by the date of this report. However, based on reviews of other sources documented in this report, this did not affect SKA’s ability to adequately assess the environmental condition of the subject property.
Data Gaps From Interviews:	None.
Other Data Gaps:	None.

11.0 Conclusions

SKA was retained by Belmont Village, L.P. (User) to perform a Phase I Environmental Site Assessment (ESA) of a ±1.62-acre developed property (subject property) located at 10822 Wilshire Boulevard and 10812 Ashton Avenue in Los Angeles, Los Angeles County, California. This assessment was performed in conformance with the scope and limitations of ASTM Practice E 1527-13. SKA has, in the course of this inquiry, attempted to identify and review commonly known or reasonably ascertainable information about the subject property that is relevant to evaluating the presence of RECs, HRECs, or CRECs in connection with the subject property. Any exceptions to, or deletions from, this practice are described in **Section 10.0** of this report.

The results of the assessment have revealed no RECs, HRECs, or CRECs in connection with the subject property.

Although not considered an REC, CREC, or HREC, the following condition warrants mention:

- Limited asbestos-containing material (ACM) abatement was reportedly performed during acoustic tile replacement activities in the sanctuary building in 2012. However, a survey for the presence of ACM was beyond the scope of this assessment. As such, SKA makes no warranty as to the presence of asbestos in structural improvements to the on-site buildings without conducting a comprehensive survey for ACM. In addition, certain local ordinances may require the performance of a survey for ACM prior to issuance of renovation or demolition permits. An ACM survey should be conducted in accordance with applicable State and Federal regulations prior to performing any renovation or demolition activities on the buildings.

These conclusions have been based on, among other things, a limited inspection and research of public documents pertaining to the subject property. Conclusions drawn by others from the results of this assessment should recognize the limitations of the methods used. This report was produced for the exclusive use of Belmont Village, L.P. and their authorized representatives. Further dissemination or reliance upon this report by any other party (except a governmental entity having jurisdiction over the subject property) without prior written authorization from SKA and Belmont Village, L.P. is strictly prohibited. Any reuse or distribution without such written consent shall be at the Client's or recipient's sole risk, without liability to SKA.

12.0 Declarations of Environmental Professional _____

The federal AAI rule and ASTM E-1527-13 require that the Phase I ESA report include the following declarations by the Environmental Professional who completed the assessment.

1. *I declare that, to the best of my professional knowledge and belief, I meet the definition of Environmental Professional as defined in 40 CFR 312.10.*
2. *I have the specific qualifications based on education, training, and experience to assess a property of the nature, history, and setting of the subject property. I have developed and performed the all appropriate inquiries in conformance with the standards and practices set forth in 40 CFR 312.*

Signature _____

Name (printed): _____ Scott K. Leafe _____

Title: _____ President/Managing Partner _____ Date: _____

APPENDICES

**APPENDIX 1
DEFINITIONS**

DEFINITIONS

For purposes of conducting a Phase I Environmental Site Assessment Report pursuant to ASTM Practice 1527-13, the following definitions relate to *hazardous substance*, *hazardous waste*, and *petroleum products* in this report:

Hazardous Substance - A substance defined as a hazardous substance pursuant to CERCLA 42 USC 9601(14), as interpreted by EPA regulations and the courts: “(A) any substance designated pursuant to section 1321(b)(2)(A) of Title 33, (B) any element, compound, mixture, solution, or substance designated pursuant to section 9602 of this title, (C) any hazardous waste having the characteristics identified under or listed pursuant to section 3001 of the Solid Waste Disposal Act (42 USC 6921) (but not including any waste the regulation of which under the Solid Waste Disposal Act (42 USC 6901 *et seq.*) has been suspended by Act of Congress, (D) any toxic pollutant listed under section 1317(a) of Title 33, (E) any hazardous air pollutant listed under section 112 of the Clean Air Act (42 USC 7412), and (F) an imminently hazardous chemical substance or mixture with respect to which the Administrator (of EPA) has taken action pursuant to section 2606 of Title 15. The term does not include petroleum, including crude oil or any fraction thereof which is not otherwise specifically listed or designated as a hazardous substance under subparagraphs (A) through (F) of this paragraph, and the term does not include natural gas, natural gas, liquefied natural gas, or synthetic gas usable for fuel (or mixtures of natural gas and such synthetic gas).”

Hazardous Waste - any hazardous waste having the characteristics identified under or listed pursuant to section 3001 of the Solid Waste Disposal Act (42 USC 6921) (but not including any waste the regulation of which under the Solid Waste Disposal Act (42 USC 6901 *et seq.* has been suspended by Act of Congress). The Solid Waste Disposal Act of 1980 amended RCRA. RCRA defines hazardous waste, in 42 USC 6903, as: “a solid waste, or combination of solid wastes, which because of its quantity, concentration or physical, chemical, or infectious characteristics may--(A) cause, or significantly contribute to an increase in mortality or an increase in serious irreversible, or incapacitating reversible, illness; (B) pose a substantial present or potential hazard to human health or the environment when improperly treated, stored, transported, or disposed of, or otherwise managed.

Petroleum Products - those substances included within the meaning of the *petroleum exclusion* to CERCLA, 42 USC 9601(14), as interpreted by the courts and EPA, that is: petroleum, including crude oil or any fraction thereof which is not otherwise specifically listed or designated as a hazardous substance under Subparagraphs (A) through (F) of 42 USC 9601(14), natural gas, natural gas liquids, liquefied natural gas, and synthetic gas usable for fuel (or mixtures of natural gas and such synthetic gas). The word fraction refers to certain distillates of crude oil, including gasoline, kerosene, diesel oil, jet fuels, and fuel oil, pursuant to *Standard Definitions of Petroleum Statistics*, American Petroleum Institute.

**APPENDIX 2
SITE PHOTOGRAPHS**



Photo No. 1: View to the south from Wilshire Boulevard of the subject property (sanctuary building).



Photo No. 2: View of the interior of the sanctuary building.



Photo No. 3: View to the west of the subject property, including the northern surface parking lot, sanctuary, and church offices.



Photo No. 4: View to the south of the subject property, including the church offices and preschool classrooms.



Photo No. 5: View of the single dumpster located on the southeastern corner of the Janss Building on the subject property.



Photo No. 6: View of the preschool play area on the southern portion of the subject property.



Photo No. 7: View of a representative interior classroom at the church (used for choir practice).



Photo No. 8: View of the janitorial closet for the church.



Photo No. 9: View of the hazardous materials storage area within the janitorial closet at the church.



Photo No. 10: View of the mechanical room for the church offices/classrooms.



Photo No. 11: View of the mechanical room for the church sanctuary.



Photo No. 12: View of the residential portion of the subject property (10812 Ashton Avenue).



Photo No. 13: View to the east of the eastern adjoining properties and Ashton Avenue.



Photo No. 14: View to the north of Wilshire Boulevard and northern adjoining property.



Photo No. 15: View to the west of the sanctuary and the western adjoining properties along Wilshire Boulevard.



Photo No. 16: View to the east of Wilshire Boulevard and eastern adjoining property.

APPENDIX 3
REFERENCES, REGULATORY RECORDS, VAPOR ENCROACHMENT
SCREEN, RECORDS OF COMMUNICATION, HISTORICAL AERIAL
PHOTOGRAPHS, HISTORICAL TOPOGRAPHIC MAPS, HISTORICAL
CITY DIRECTORIES, HISTORICAL SANBORN FIRE INSURANCE MAPS,
AND USER PROVIDED INFORMATION

REFERENCES

REFERENCES

SKA Consulting, L.P. does not warrant the data of regulatory agencies or other third parties supplying information used in the preparation of this report. Documents and commercial information services used in the preparation of this report, as listed below, are all current as most recently published.

DOCUMENTS

"Standard Practice for Environmental Site Assessments: Phase I Environmental Site Assessment Process." ASTM E1527-13: American Society for Testing and Materials, 2013.

"Soil Survey of Los Angeles County, California." United States Department of Agriculture, Natural Resources Conservation Service, 1903 (<http://websoilsurvey.nrcs.usda.gov/app/HomePage.htm>).

"Proposal and Contract regarding ACM Abatement." Rapco-West Environmental Services, Inc., December 8, 2011.

COMMERCIAL SERVICES

Regulatory Review with GeoCheck®. Sheldon, CT: Environmental Data Resources, Inc.:

- U.S. EPA NPL, Proposed NPL, Delisted NPL, NPL Liens, LIENS 2, CERCLIS, ERNS, CERC-NFRAP, and RCRA Lists;
- U.S. EPA CORRACTS, ROD, CONSENT, Superfund, DEL SHWS, CONSENT, RCRIS-TSD, TSCA, and TRIS Lists;
- U.S. EPA RCRIS-SQG/LQG, CERCLIS-NFRAP, FINDS, PADS, and RAATS Lists;
- U.S. EPA TSCA, FTTS, HIST FTTS, SSTS, ICIS, PADS, DEBRIS REGION 9, RADINFO, SCRDRYCLEANERS, and ERNS Lists;
- U.S. ENG CONTROLS and INST CONTROLS Lists;
- U.S. DOD, CDL, LUCIS, UMTRA, BROWNFIELDS, and FUDS Lists;
- USDOT HMIRS, MLTS, OPS, and MINES Lists;
- TCEQ SHWS, IOP, TX VCP, CLI, UST, AST, and LUST Lists;
- TCEQ Multimedia, TX IHW, WasteMgt, SWML, and AIRS Lists;
- TCEQ Spill Incident List;
- TX RRC Oil and Gas Well List;
- TX SWF/LF, ENF, ED AQUIF, MSD, DRYCLEANERS, and PRIORITYCLEANERS Lists;
- INDIAN RESERV, ODI, ODI, LUST, UST, and VCP Lists.

EDR: Building Permit Report.

EDR: Aerial photographs.

EDR: U.S.G.S. 7.5-minute quadrangle maps.

EDR: Vapor Encroachment Screen.

EDR: City Directory Listings.

EDR: Sanborn Fire Insurance Maps.

WEB SITES

Los Angeles County Office of the Assessor, <http://maps.assessor.lacounty.gov/>

Los Angeles County Waterworks Districts, <https://dpw.lacounty.gov>

LA County HMS Database: <http://ladpw.org/epd/CleanLA/OpenFileReview>

Geotracker: <http://geotracker.waterboards.ca.gov/>

USDA Natural Resources Conservation Service Web Soil Survey:
<http://websoilsurvey.sc.egov.usda.gov/App/WebSoilSurvey.aspx>

RECORDS OF COMMUNICATION

Included in the following pages are letters, and/or telephone logs and responses with various governmental entities, Mr. Brent Covey (User representative), Ms. Mayra Newbon (Owner representative and Key Subject Property Manager), and Ms. Martha Kadue (parishioner). These records are referenced in our report.

REGULATORY RECORDS

+/-1.62-Acre Westwood Presbyterian Church Property


10822 Wilshire Boulevard/10812 Ashton Avenue

Los Angeles, CA 90024

Inquiry Number: 4562409.2s

March 11, 2016

The EDR Radius Map™ Report with GeoCheck®



6 Armstrong Road, 4th floor
Shelton, CT 06484
Toll Free: 800.352.0050
www.edrnet.com

TABLE OF CONTENTS

<u>SECTION</u>	<u>PAGE</u>
Executive Summary	ES1
Overview Map	2
Detail Map	3
Map Findings Summary	4
Map Findings	8
Orphan Summary	106
Government Records Searched/Data Currency Tracking	GR-1
 <u>GEOCHECK ADDENDUM</u>	
Physical Setting Source Addendum	A-1
Physical Setting Source Summary	A-2
Physical Setting Source Map	A-8
Physical Setting Source Map Findings	A-9
Physical Setting Source Records Searched	PSGR-1

Thank you for your business.
Please contact EDR at 1-800-352-0050
with any questions or comments.

Disclaimer - Copyright and Trademark Notice

This Report contains certain information obtained from a variety of public and other sources reasonably available to Environmental Data Resources, Inc. It cannot be concluded from this Report that coverage information for the target and surrounding properties does not exist from other sources. **NO WARRANTY EXPRESSED OR IMPLIED, IS MADE WHATSOEVER IN CONNECTION WITH THIS REPORT. ENVIRONMENTAL DATA RESOURCES, INC. SPECIFICALLY DISCLAIMS THE MAKING OF ANY SUCH WARRANTIES, INCLUDING WITHOUT LIMITATION, MERCHANTABILITY OR FITNESS FOR A PARTICULAR USE OR PURPOSE. ALL RISK IS ASSUMED BY THE USER. IN NO EVENT SHALL ENVIRONMENTAL DATA RESOURCES, INC. BE LIABLE TO ANYONE, WHETHER ARISING OUT OF ERRORS OR OMISSIONS, NEGLIGENCE, ACCIDENT OR ANY OTHER CAUSE, FOR ANY LOSS OF DAMAGE, INCLUDING, WITHOUT LIMITATION, SPECIAL, INCIDENTAL, CONSEQUENTIAL, OR EXEMPLARY DAMAGES. ANY LIABILITY ON THE PART OF ENVIRONMENTAL DATA RESOURCES, INC. IS STRICTLY LIMITED TO A REFUND OF THE AMOUNT PAID FOR THIS REPORT.** Purchaser accepts this Report "AS IS". Any analyses, estimates, ratings, environmental risk levels or risk codes provided in this Report are provided for illustrative purposes only, and are not intended to provide, nor should they be interpreted as providing any facts regarding, or prediction or forecast of, any environmental risk for any property. Only a Phase I Environmental Site Assessment performed by an environmental professional can provide information regarding the environmental risk for any property. Additionally, the information provided in this Report is not to be construed as legal advice.

Copyright 2016 by Environmental Data Resources, Inc. All rights reserved. Reproduction in any media or format, in whole or in part, of any report or map of Environmental Data Resources, Inc., or its affiliates, is prohibited without prior written permission.

EDR and its logos (including Sanborn and Sanborn Map) are trademarks of Environmental Data Resources, Inc. or its affiliates. All other trademarks used herein are the property of their respective owners.

EXECUTIVE SUMMARY

A search of available environmental records was conducted by Environmental Data Resources, Inc (EDR). The report was designed to assist parties seeking to meet the search requirements of EPA's Standards and Practices for All Appropriate Inquiries (40 CFR Part 312), the ASTM Standard Practice for Environmental Site Assessments (E 1527-13) or custom requirements developed for the evaluation of environmental risk associated with a parcel of real estate.

TARGET PROPERTY INFORMATION

ADDRESS

10822 WILSHIRE BOULEVARD/10812 ASHTON AVENUE
LOS ANGELES, CA 90024

COORDINATES

Latitude (North): 34.0589160 - 34° 3' 32.09"
Longitude (West): 118.4404850 - 118° 26' 25.74"
Universal Transverse Mercator: Zone 11
UTM X (Meters): 367058.0
UTM Y (Meters): 3769430.0
Elevation: 329 ft. above sea level

USGS TOPOGRAPHIC MAP ASSOCIATED WITH TARGET PROPERTY

Target Property Map: 5630733 BEVERLY HILLS, CA
Version Date: 2012

AERIAL PHOTOGRAPHY IN THIS REPORT

Portions of Photo from: 20120428
Source: USDA

MAPPED SITES SUMMARY

Target Property Address:
 10822 WILSHIRE BOULEVARD/10812 ASHTON AVENUE
 LOS ANGELES, CA 90024

Click on Map ID to see full detail.

MAP ID	SITE NAME	ADDRESS	DATABASE ACRONYMS	RELATIVE ELEVATION	DIST (ft. & mi.) DIRECTION
1	WESTWOOD PRESBYTERIA	10822 WILSHIRE BLVD	HAZNET		TP
A2		10850 WILSHIRE BLVD	EDR Hist Auto	Higher	210, 0.040, West
A3		10850 WILSHIRE BLVD	EDR Hist Cleaner	Higher	210, 0.040, West
B4	BEVERLY BRENTWOOD CA	10802 WILSHIRE BLV	EDR Hist Cleaner	Higher	265, 0.050, NNE
A5	WESTWOOD PLACE	10866 WILSHIRE BLVD	CA FID UST, EMI	Lower	315, 0.060, West
A6	WESTWOOD PLACE	10866 WILSHIRE BLVD	UST, SWEEPS UST	Lower	315, 0.060, West
B7	LONGFORD CONDOMINIUM	10790 WILSHIRE BLVD	CA FID UST	Higher	381, 0.072, NE
B8	LONGFORD CONDOMINIUM	10790 WILSHIRE BLVD	UST, SWEEPS UST	Higher	381, 0.072, NE
C9	CENTER WEST	10877 WILSHIRE BLVD	LUST	Lower	431, 0.082, West
C10	CENTER WEST	10877 WILSHIRE	LUST, ENF, HIST CORTESE	Lower	431, 0.082, West
C11	WILSHIRE GLENDON ASS	10877 WILSHIRE BLVD	SWEEPS UST, CA FID UST	Lower	431, 0.082, West
B12		10787 WILSHIRE BLVD	EDR Hist Cleaner	Higher	438, 0.083, NE
C13	EOP 10880 WILSHIRE L	10880 WILSHIRE BLVD	SWEEPS UST, CA FID UST, EMI, HAZNET	Lower	618, 0.117, WSW
C14		10880 WILSHIRE BLVD	EDR Hist Cleaner	Lower	618, 0.117, WSW
C15	WESTWOOD TUNE-UP	10889 WILSHIRE BLVD	SWEEPS UST, CA FID UST	Lower	680, 0.129, West
C16	WESTWOOD TUNE-UP	10889 WILSHIRE BLVD	HIST UST	Lower	680, 0.129, West
D17	WESTWOOD TUNE-UP	1155 GLENDON AVE	SWEEPS UST, HIST UST, CA FID UST	Lower	813, 0.154, WNW
E18	GTE-UNIVERSITY C.O.	1041 TIVERTON AVE	UST	Higher	852, 0.161, NW
E19	UNIVERSITY CENTRAL O	1041 TIVERTON AVE	SWEEPS UST, CA FID UST	Higher	852, 0.161, NW
20	CVS PHARMACY #9576	10889 WELLWORTH AVE	RCRA-LQG, ECHO	Lower	862, 0.163, SW
D21	WESTWOOD CENTER	1100 GLENDON AVE SUT	RCRA-SQG, FINDS, ECHO	Lower	908, 0.172, WNW
F22	VILLAGE CAR WASH	1360 WESTWOOD BLVD	SWEEPS UST, CA FID UST	Lower	1039, 0.197, SSW
F23	VILLAGE CAR WASH	1360 WESTWOOD BLVD	HIST UST	Lower	1039, 0.197, SSW
G24	TISHMAN MIDVALE	10920 WILSHIRE BLVD	SWEEPS UST, CA FID UST	Lower	1082, 0.205, West
G25	REGENTS UCLA	10920 WILSHIRE BLVD	UST	Lower	1082, 0.205, West
H26	DOUGLAS AIR CO, E &		ENVIROSTOR	Higher	1145, 0.217, NNW
H27	DOUGLAS AIRCFT CO/LB		ENVIROSTOR	Higher	1145, 0.217, NNW
H28	AFP #15 (DOUGLAS)		ENVIROSTOR	Higher	1145, 0.217, NNW
29	PIP PRINTING	1080 GLENDON AVE	RCRA-SQG, FINDS, ECHO	Higher	1163, 0.220, NW
30	30 MIN FOTO QUICK	1145 WESTWOOD BLVD	RCRA-SQG, FINDS, ECHO	Lower	1186, 0.225, WNW
I31	PARK WILSHIRE LTD	10720 WILSHIRE BLVD	UST	Higher	1205, 0.228, ENE
I32	PARK WILSHIRE LTD	10720 WILSHIRE BLVD	SWEEPS UST, CA FID UST	Higher	1205, 0.228, ENE
G33	WILSHIRE WESTWOOD AS	10936 WILSHIRE BOULE	RESPONSE, ENVIROSTOR, SWEEPS UST, CA FID UST, LA...	Lower	1234, 0.234, West
G34	WILSHIRE WESTWOOD AS	10936 WILSHIRE BOULE	HIST Cal-Sites	Lower	1234, 0.234, West
J35	HERTZ - WEST LA	10951 WILSHIRE BLVD	LUST, HIST CORTESE	Lower	1378, 0.261, West
J36	TOSCO - 76 STATION #	1157 GAYLEY AVE W	LUST, CHMIRS, HIST CORTESE	Lower	1391, 0.263, West
K37	MURDOCK PLAZA	10900 WILSHIRE BLVD	LUST	Lower	1662, 0.315, WSW
K38	MURDOCK PLAZA	10900 WILSHIRE	HIST CORTESE	Lower	1662, 0.315, WSW
39	UCLA MEDICAL CENTER	10833 LE CONTE	LUST, HIST CORTESE	Higher	1770, 0.335, NNW

MAPPED SITES SUMMARY

Target Property Address:
 10822 WILSHIRE BOULEVARD/10812 ASHTON AVENUE
 LOS ANGELES, CA 90024

Click on Map ID to see full detail.

MAP ID	SITE NAME	ADDRESS	DATABASE ACRONYMS	RELATIVE ELEVATION	DIST (ft. & mi.) DIRECTION
40	EMERSON MIDDLE SCHOO	1650 SELBY AVENUE	ENVIROSTOR, SCH	Lower	2029, 0.384, SSE
L41	SHELL #204-4530-4007	900 GAYLEY AVE	LUST	Higher	2620, 0.496, NW
L42	SHELL #204-4530-4007	900 GAYLEY AVE	LUST, HIST CORTESE	Higher	2620, 0.496, NW
M43	JENNINGS PLATING CO	1760 PONTIUS AVE	CERCLIS-NFRAP, ENVIROSTOR, SWEEPS UST, HIST UST,...	Lower	4651, 0.881, South
M44	THE SPORTS CLUB COMP	1815 PONTIUS AVE.	ENVIROSTOR, LA Co. Site Mitigation	Lower	4817, 0.912, South
45	STERLING PLUMBING GR	1888 S. SEPULVEDA BL	ENVIROSTOR, EMI	Lower	4901, 0.928, South
46	UCLA FLEET MAINTENAN	405 HILGARD AVE	ENVIROSTOR, LUST, ENF, HIST CORTESE, NPDES	Higher	4959, 0.939, North

EXECUTIVE SUMMARY

TARGET PROPERTY SEARCH RESULTS

The target property was identified in the following records. For more information on this property see page 8 of the attached EDR Radius Map report:

<u>Site</u>	<u>Database(s)</u>	<u>EPA ID</u>
WESTWOOD PRESBYTERIA 10822 WILSHIRE BLVD LOS ANGELES, CA 90024	HAZNET GEPAID: CAC002690705	N/A

DATABASES WITH NO MAPPED SITES

No mapped sites were found in EDR's search of available ("reasonably ascertainable ") government records either on the target property or within the search radius around the target property for the following databases:

STANDARD ENVIRONMENTAL RECORDS

Federal NPL site list

NPL..... National Priority List
Proposed NPL..... Proposed National Priority List Sites
NPL LIENS..... Federal Superfund Liens

Federal Delisted NPL site list

Delisted NPL..... National Priority List Deletions

Federal CERCLIS list

FEDERAL FACILITY..... Federal Facility Site Information listing
CERCLIS..... Comprehensive Environmental Response, Compensation, and Liability Information System

Federal CERCLIS NFRAP site list

CERCLIS-NFRAP..... CERCLIS No Further Remedial Action Planned

Federal RCRA CORRACTS facilities list

CORRACTS..... Corrective Action Report

Federal RCRA non-CORRACTS TSD facilities list

RCRA-TSDF..... RCRA - Treatment, Storage and Disposal

Federal RCRA generators list

RCRA-CESQG..... RCRA - Conditionally Exempt Small Quantity Generator

EXECUTIVE SUMMARY

Federal institutional controls / engineering controls registries

LUCIS..... Land Use Control Information System
US ENG CONTROLS..... Engineering Controls Sites List
US INST CONTROL..... Sites with Institutional Controls

Federal ERNS list

ERNS..... Emergency Response Notification System

State and tribal landfill and/or solid waste disposal site lists

SWF/LF..... Solid Waste Information System

State and tribal leaking storage tank lists

INDIAN LUST..... Leaking Underground Storage Tanks on Indian Land
SLIC..... Statewide SLIC Cases

State and tribal registered storage tank lists

FEMA UST..... Underground Storage Tank Listing
AST..... Aboveground Petroleum Storage Tank Facilities
INDIAN UST..... Underground Storage Tanks on Indian Land

State and tribal voluntary cleanup sites

INDIAN VCP..... Voluntary Cleanup Priority Listing
VCP..... Voluntary Cleanup Program Properties

State and tribal Brownfields sites

BROWNFIELDS..... Considered Brownfields Sites Listing

ADDITIONAL ENVIRONMENTAL RECORDS

Local Brownfield lists

US BROWNFIELDS..... A Listing of Brownfields Sites

Local Lists of Landfill / Solid Waste Disposal Sites

WMUDS/SWAT..... Waste Management Unit Database
SWRCY..... Recycler Database
HAULERS..... Registered Waste Tire Haulers Listing
INDIAN ODI..... Report on the Status of Open Dumps on Indian Lands
ODI..... Open Dump Inventory
DEBRIS REGION 9..... Torres Martinez Reservation Illegal Dump Site Locations

Local Lists of Hazardous waste / Contaminated Sites

US HIST CDL..... National Clandestine Laboratory Register
AOC CONCERN..... San Gabriel Valley Areas of Concern

EXECUTIVE SUMMARY

SCH..... School Property Evaluation Program
CDL..... Clandestine Drug Labs
Toxic Pits..... Toxic Pits Cleanup Act Sites
US CDL..... Clandestine Drug Labs

Local Land Records

LIENS..... Environmental Liens Listing
LIENS 2..... CERCLA Lien Information
DEED..... Deed Restriction Listing

Records of Emergency Release Reports

HMIRS..... Hazardous Materials Information Reporting System
CHMIRS..... California Hazardous Material Incident Report System
LDS..... Land Disposal Sites Listing
MCS..... Military Cleanup Sites Listing
SPILLS 90..... SPILLS 90 data from FirstSearch

Other Ascertainable Records

RCRA NonGen / NLR..... RCRA - Non Generators / No Longer Regulated
FUDS..... Formerly Used Defense Sites
DOD..... Department of Defense Sites
SCRD DRYCLEANERS..... State Coalition for Remediation of Drycleaners Listing
US FIN ASSUR..... Financial Assurance Information
EPA WATCH LIST..... EPA WATCH LIST
2020 COR ACTION..... 2020 Corrective Action Program List
TSCA..... Toxic Substances Control Act
TRIS..... Toxic Chemical Release Inventory System
SSTS..... Section 7 Tracking Systems
ROD..... Records Of Decision
RMP..... Risk Management Plans
RAATS..... RCRA Administrative Action Tracking System
PRP..... Potentially Responsible Parties
PADS..... PCB Activity Database System
ICIS..... Integrated Compliance Information System
FTTS..... FIFRA/ TSCA Tracking System - FIFRA (Federal Insecticide, Fungicide, & Rodenticide Act)/TSCA (Toxic Substances Control Act)
MLTS..... Material Licensing Tracking System
COAL ASH DOE..... Steam-Electric Plant Operation Data
COAL ASH EPA..... Coal Combustion Residues Surface Impoundments List
PCB TRANSFORMER..... PCB Transformer Registration Database
RADINFO..... Radiation Information Database
HIST FTTS..... FIFRA/TSCA Tracking System Administrative Case Listing
DOT OPS..... Incident and Accident Data
CONSENT..... Superfund (CERCLA) Consent Decrees
INDIAN RESERV..... Indian Reservations
FUSRAP..... Formerly Utilized Sites Remedial Action Program
UMTRA..... Uranium Mill Tailings Sites
LEAD SMELTERS..... Lead Smelter Sites
US AIRS..... Aerometric Information Retrieval System Facility Subsystem
US MINES..... Mines Master Index File
FINDS..... Facility Index System/Facility Registry System
CA BOND EXP. PLAN..... Bond Expenditure Plan

EXECUTIVE SUMMARY

Cortese.....	"Cortese" Hazardous Waste & Substances Sites List
CUPA Listings.....	CUPA Resources List
DRYCLEANERS.....	Cleaner Facilities
EML.....	Emissions Inventory Data
ENF.....	Enforcement Action Listing
Financial Assurance.....	Financial Assurance Information Listing
LOS ANGELES CO. HMS.....	HMS: Street Number List
HWP.....	EnviroStor Permitted Facilities Listing
HWT.....	Registered Hazardous Waste Transporter Database
MINES.....	Mines Site Location Listing
MWMP.....	Medical Waste Management Program Listing
NPDES.....	NPDES Permits Listing
PEST LIC.....	Pesticide Regulation Licenses Listing
PROC.....	Certified Processors Database
Notify 65.....	Proposition 65 Records
LA Co. Site Mitigation.....	Site Mitigation List
UIC.....	UIC Listing
WASTEWATER PITS.....	Oil Wastewater Pits Listing
WDS.....	Waste Discharge System
WIP.....	Well Investigation Program Case List
FUELS PROGRAM.....	EPA Fuels Program Registered Listing
ECHO.....	Enforcement & Compliance History Information

EDR HIGH RISK HISTORICAL RECORDS

EDR Exclusive Records

EDR MGP..... EDR Proprietary Manufactured Gas Plants

EDR RECOVERED GOVERNMENT ARCHIVES

Exclusive Recovered Govt. Archives

RGA LF..... Recovered Government Archive Solid Waste Facilities List
RGA LUST..... Recovered Government Archive Leaking Underground Storage Tank

SURROUNDING SITES: SEARCH RESULTS

Surrounding sites were identified in the following databases.

Elevations have been determined from the USGS Digital Elevation Model and should be evaluated on a relative (not an absolute) basis. Relative elevation information between sites of close proximity should be field verified. Sites with an elevation equal to or higher than the target property have been differentiated below from sites with an elevation lower than the target property.

Page numbers and map identification numbers refer to the EDR Radius Map report where detailed data on individual sites can be reviewed.

Sites listed in ***bold italics*** are in multiple databases.

Unmappable (orphan) sites are not considered in the foregoing analysis.

EXECUTIVE SUMMARY

STANDARD ENVIRONMENTAL RECORDS

Federal RCRA generators list

RCRA-LQG: RCRAInfo is EPA's comprehensive information system, providing access to data supporting the Resource Conservation and Recovery Act (RCRA) of 1976 and the Hazardous and Solid Waste Amendments (HSWA) of 1984. The database includes selective information on sites which generate, transport, store, treat and/or dispose of hazardous waste as defined by the Resource Conservation and Recovery Act (RCRA). Large quantity generators (LQGs) generate over 1,000 kilograms (kg) of hazardous waste, or over 1 kg of acutely hazardous waste per month.

A review of the RCRA-LQG list, as provided by EDR, and dated 06/09/2015 has revealed that there is 1 RCRA-LQG site within approximately 0.25 miles of the target property.

<u>Lower Elevation</u>	<u>Address</u>	<u>Direction / Distance</u>	<u>Map ID</u>	<u>Page</u>
CVS PHARMACY #9576	10889 WELLWORTH AVE	SW 1/8 - 1/4 (0.163 mi.)	20	27

RCRA-SQG: RCRAInfo is EPA's comprehensive information system, providing access to data supporting the Resource Conservation and Recovery Act (RCRA) of 1976 and the Hazardous and Solid Waste Amendments (HSWA) of 1984. The database includes selective information on sites which generate, transport, store, treat and/or dispose of hazardous waste as defined by the Resource Conservation and Recovery Act (RCRA). Small quantity generators (SQGs) generate between 100 kg and 1,000 kg of hazardous waste per month.

A review of the RCRA-SQG list, as provided by EDR, and dated 06/09/2015 has revealed that there are 3 RCRA-SQG sites within approximately 0.25 miles of the target property.

<u>Equal/Higher Elevation</u>	<u>Address</u>	<u>Direction / Distance</u>	<u>Map ID</u>	<u>Page</u>
PIP PRINTING	1080 GLENDON AVE	NW 1/8 - 1/4 (0.220 mi.)	29	45
<u>Lower Elevation</u>	<u>Address</u>	<u>Direction / Distance</u>	<u>Map ID</u>	<u>Page</u>
WESTWOOD CENTER	1100 GLENDON AVE SUT	WNW 1/8 - 1/4 (0.172 mi.)	D21	34
30 MIN FOTO QUICK	1145 WESTWOOD BLVD	WNW 1/8 - 1/4 (0.225 mi.)	30	48

State- and tribal - equivalent NPL

RESPONSE: Identifies confirmed release sites where DTSC is involved in remediation, either in a lead or oversight capacity. These confirmed release sites are generally high-priority and high potential risk.

A review of the RESPONSE list, as provided by EDR, and dated 11/07/2015 has revealed that there is 1 RESPONSE site within approximately 1 mile of the target property.

<u>Lower Elevation</u>	<u>Address</u>	<u>Direction / Distance</u>	<u>Map ID</u>	<u>Page</u>
WILSHIRE WESTWOOD AS Status: Certified Facility Id: 19150002	10936 WILSHIRE BOULE	W 1/8 - 1/4 (0.234 mi.)	G33	53

EXECUTIVE SUMMARY

State- and tribal - equivalent CERCLIS

ENVIROSTOR: The Department of Toxic Substances Control's (DTSC's) Site Mitigation and Brownfields Reuse Program's (SMBRP's) EnviroStor database identifies sites that have known contamination or sites for which there may be reasons to investigate further. The database includes the following site types: Federal Superfund sites (National Priorities List (NPL)); State Response, including Military Facilities and State Superfund; Voluntary Cleanup; and School sites. EnviroStor provides similar information to the information that was available in CalSites, and provides additional site information, including, but not limited to, identification of formerly-contaminated properties that have been released for reuse, properties where environmental deed restrictions have been recorded to prevent inappropriate land uses, and risk characterization information that is used to assess potential impacts to public health and the environment at contaminated sites.

A review of the ENVIROSTOR list, as provided by EDR, and dated 11/07/2015 has revealed that there are 9 ENVIROSTOR sites within approximately 1 mile of the target property.

<u>Equal/Higher Elevation</u>	<u>Address</u>	<u>Direction / Distance</u>	<u>Map ID</u>	<u>Page</u>
DOUGLAS AIR CO, E & Facility Id: 80000837 Status: Inactive - Needs Evaluation		NNW 1/8 - 1/4 (0.217 mi.)	H26	41
DOUGLAS AIRCFT CO/LB Facility Id: 80000025 Facility Id: 80000026 Status: Inactive - Needs Evaluation		NNW 1/8 - 1/4 (0.217 mi.)	H27	42
AFP #15 (DOUGLAS) Facility Id: 80000067 Status: Inactive - Needs Evaluation		NNW 1/8 - 1/4 (0.217 mi.)	H28	44
UCLA FLEET MAINTENAN Facility Id: 71002377 Status: Refer: Other Agency	405 HILGARD AVE	N 1/2 - 1 (0.939 mi.)	46	96
<u>Lower Elevation</u>	<u>Address</u>	<u>Direction / Distance</u>	<u>Map ID</u>	<u>Page</u>
WILSHIRE WESTWOOD AS Facility Id: 19150002 Status: Certified	10936 WILSHIRE BOULE	W 1/8 - 1/4 (0.234 mi.)	G33	53
EMERSON MIDDLE SCHOO Facility Id: 60001877 Status: Active	1650 SELBY AVENUE	SSE 1/4 - 1/2 (0.384 mi.)	40	74
JENNINGS PLATING CO Facility Id: 19340718 Status: Refer: Other Agency	1760 PONTIUS AVE	S 1/2 - 1 (0.881 mi.)	M43	87
THE SPORTS CLUB COMP Facility Id: 19750106 Status: Refer: 1248 Local Agency	1815 PONTIUS AVE.	S 1/2 - 1 (0.912 mi.)	M44	94
STERLING PLUMBING GR Facility Id: 71002570 Status: Refer: Other Agency	1888 S. SEPULVEDA BL	S 1/2 - 1 (0.928 mi.)	45	95

EXECUTIVE SUMMARY

State and tribal leaking storage tank lists

LUST: The Leaking Underground Storage Tank Incident Reports contain an inventory of reported leaking underground storage tank incidents. The data come from the State Water Resources Control Board Leaking Underground Storage Tank Information System.

A review of the LUST list, as provided by EDR, and dated 12/14/2015 has revealed that there are 8 LUST sites within approximately 0.5 miles of the target property.

<u>Equal/Higher Elevation</u>	<u>Address</u>	<u>Direction / Distance</u>	<u>Map ID</u>	<u>Page</u>
<i>UCLA MEDICAL CENTER</i> Status: Completed - Case Closed Facility Id: 900240116 Status: Leak being confirmed Global Id: T0603700687 Global ID: T0603700687	<i>10833 LE CONTE</i>	<i>NNW 1/4 - 1/2 (0.335 mi.)</i>	<i>39</i>	<i>71</i>
SHELL #204-4530-4007 Facility Id: 900240025 Status: Pollution Characterization Global ID: T0603700678	900 GAYLEY AVE	NW 1/4 - 1/2 (0.496 mi.)	L41	79
<i>SHELL #204-4530-4007</i> Status: Completed - Case Closed Global Id: T0603700678	<i>900 GAYLEY AVE</i>	<i>NW 1/4 - 1/2 (0.496 mi.)</i>	<i>L42</i>	<i>80</i>
<u>Lower Elevation</u>	<u>Address</u>	<u>Direction / Distance</u>	<u>Map ID</u>	<u>Page</u>
CENTER WEST Facility Id: 900240098 Status: Case Closed Global ID: T0603700685	10877 WILSHIRE BLVD	W 0 - 1/8 (0.082 mi.)	C9	11
<i>CENTER WEST</i> Status: Completed - Case Closed Global Id: T0603700685	<i>10877 WILSHIRE</i>	<i>W 0 - 1/8 (0.082 mi.)</i>	<i>C10</i>	<i>12</i>
<i>HERTZ - WEST LA</i> Status: Completed - Case Closed Facility Id: 900490107 Status: Preliminary site assessment underway Global Id: T0603701122 Global ID: T0603701122	<i>10951 WILSHIRE BLVD</i>	<i>W 1/4 - 1/2 (0.261 mi.)</i>	<i>J35</i>	<i>57</i>
<i>TOSCO - 76 STATION #</i> Status: Completed - Case Closed Facility Id: 900240034 Status: Post remedial action monitoring Global Id: T0603700679 Global ID: T0603700679	<i>1157 GAYLEY AVE W</i>	<i>W 1/4 - 1/2 (0.263 mi.)</i>	<i>J36</i>	<i>60</i>
MURDOCK PLAZA Status: Completed - Case Closed Facility Id: 900240070 Status: Case Closed Global Id: T0603700683 Global ID: T0603700683	10900 WILSHIRE BLVD	WSW 1/4 - 1/2 (0.315 mi.)	K37	69

EXECUTIVE SUMMARY

State and tribal registered storage tank lists

UST: The Underground Storage Tank database contains registered USTs. USTs are regulated under Subtitle I of the Resource Conservation and Recovery Act (RCRA). The data come from the State Water Resources Control Board's Hazardous Substance Storage Container Database.

A review of the UST list, as provided by EDR, and dated 12/14/2015 has revealed that there are 5 UST sites within approximately 0.25 miles of the target property.

<u>Equal/Higher Elevation</u>	<u>Address</u>	<u>Direction / Distance</u>	<u>Map ID</u>	<u>Page</u>
LONGFORD CONDOMINIUM Facility Id: 24071	10790 WILSHIRE BLVD	NE 0 - 1/8 (0.072 mi.)	B8	10
GTE-UNIVERSITY C.O. Facility Id: 24754	1041 TIVERTON AVE	NW 1/8 - 1/4 (0.161 mi.)	E18	26
PARK WILSHIRE LTD Facility Id: 25392	10720 WILSHIRE BLVD	ENE 1/8 - 1/4 (0.228 mi.)	I31	52
<u>Lower Elevation</u>	<u>Address</u>	<u>Direction / Distance</u>	<u>Map ID</u>	<u>Page</u>
WESTWOOD PLACE Facility Id: 25397	10866 WILSHIRE BLVD	W 0 - 1/8 (0.060 mi.)	A6	9
REGENTS UCLA Facility Id: 25398	10920 WILSHIRE BLVD	W 1/8 - 1/4 (0.205 mi.)	G25	41

ADDITIONAL ENVIRONMENTAL RECORDS

Local Lists of Hazardous waste / Contaminated Sites

HIST Cal-Sites: Formerly known as ASPIS, this database contains both known and potential hazardous substance sites. The source is the California Department of Toxic Substance Control. No longer updated by the state agency. It has been replaced by ENVIROSTOR.

A review of the HIST Cal-Sites list, as provided by EDR, and dated 08/08/2005 has revealed that there is 1 HIST Cal-Sites site within approximately 1 mile of the target property.

<u>Lower Elevation</u>	<u>Address</u>	<u>Direction / Distance</u>	<u>Map ID</u>	<u>Page</u>
WILSHIRE WESTWOOD AS	10936 WILSHIRE BOULE	W 1/8 - 1/4 (0.234 mi.)	G34	56

Local Lists of Registered Storage Tanks

SWEEPS UST: Statewide Environmental Evaluation and Planning System. This underground storage tank listing was updated and maintained by a company contacted by the SWRCB in the early 1990's. The listing is no longer updated or maintained. The local agency is the contact for more information on a site on the SWEEPS list.

A review of the SWEEPS UST list, as provided by EDR, and dated 06/01/1994 has revealed that there are

EXECUTIVE SUMMARY

11 SWEEPS UST sites within approximately 0.25 miles of the target property.

<u>Equal/Higher Elevation</u>	<u>Address</u>	<u>Direction / Distance</u>	<u>Map ID</u>	<u>Page</u>
LONGFORD CONDOMINIUM Status: A Comp Number: 6529	10790 WILSHIRE BLVD	NE 0 - 1/8 (0.072 mi.)	B8	10
UNIVERSITY CENTRAL O Status: A Tank Status: A Comp Number: 6339	1041 TIVERTON AVE	NW 1/8 - 1/4 (0.161 mi.)	E19	26
PARK WILSHIRE LTD Status: A Tank Status: A Comp Number: 5666	10720 WILSHIRE BLVD	ENE 1/8 - 1/4 (0.228 mi.)	I32	52
<u>Lower Elevation</u>	<u>Address</u>	<u>Direction / Distance</u>	<u>Map ID</u>	<u>Page</u>
WESTWOOD PLACE Status: A Comp Number: 5988	10866 WILSHIRE BLVD	W 0 - 1/8 (0.060 mi.)	A6	9
WILSHIRE GLENDON ASS Comp Number: 6536	10877 WILSHIRE BLVD	W 0 - 1/8 (0.082 mi.)	C11	16
EOP 10880 WILSHIRE L Comp Number: 5327	10880 WILSHIRE BLVD	WSW 0 - 1/8 (0.117 mi.)	C13	18
WESTWOOD TUNE-UP Comp Number: 2754	10889 WILSHIRE BLVD	W 1/8 - 1/4 (0.129 mi.)	C15	22
WESTWOOD TUNE-UP Comp Number: 2755	1155 GLENDON AVE	WNW 1/8 - 1/4 (0.154 mi.)	D17	24
VILLAGE CAR WASH Comp Number: 87	1360 WESTWOOD BLVD	SSW 1/8 - 1/4 (0.197 mi.)	F22	38
TISHMAN MIDVALE Status: A Comp Number: 8009	10920 WILSHIRE BLVD	W 1/8 - 1/4 (0.205 mi.)	G24	40
WILSHIRE WESTWOOD AS Comp Number: 6592	10936 WILSHIRE BOULE	W 1/8 - 1/4 (0.234 mi.)	G33	53

HIST UST: Historical UST Registered Database.

A review of the HIST UST list, as provided by EDR, and dated 10/15/1990 has revealed that there are 3 HIST UST sites within approximately 0.25 miles of the target property.

<u>Lower Elevation</u>	<u>Address</u>	<u>Direction / Distance</u>	<u>Map ID</u>	<u>Page</u>
WESTWOOD TUNE-UP Facility Id: 00000050671	10889 WILSHIRE BLVD	W 1/8 - 1/4 (0.129 mi.)	C16	24
WESTWOOD TUNE-UP	1155 GLENDON AVE	WNW 1/8 - 1/4 (0.154 mi.)	D17	24
VILLAGE CAR WASH Facility Id: 00000002976	1360 WESTWOOD BLVD	SSW 1/8 - 1/4 (0.197 mi.)	F23	39

EXECUTIVE SUMMARY

CA FID UST: The Facility Inventory Database contains active and inactive underground storage tank locations. The source is the State Water Resource Control Board.

A review of the CA FID UST list, as provided by EDR, and dated 10/31/1994 has revealed that there are 11 CA FID UST sites within approximately 0.25 miles of the target property.

<u>Equal/Higher Elevation</u>	<u>Address</u>	<u>Direction / Distance</u>	<u>Map ID</u>	<u>Page</u>
LONGFORD CONDOMINIUM Facility Id: 19056265 Status: A	10790 WILSHIRE BLVD	NE 0 - 1/8 (0.072 mi.)	B7	10
UNIVERSITY CENTRAL O Facility Id: 19036682 Status: A	1041 TIVERTON AVE	NW 1/8 - 1/4 (0.161 mi.)	E19	26
PARK WILSHIRE LTD Facility Id: 19056103 Status: A	10720 WILSHIRE BLVD	ENE 1/8 - 1/4 (0.228 mi.)	I32	52

<u>Lower Elevation</u>	<u>Address</u>	<u>Direction / Distance</u>	<u>Map ID</u>	<u>Page</u>
WESTWOOD PLACE Facility Id: 19056156 Status: A	10866 WILSHIRE BLVD	W 0 - 1/8 (0.060 mi.)	A5	9
WILSHIRE GLENDON ASS Facility Id: 19024240 Status: A	10877 WILSHIRE BLVD	W 0 - 1/8 (0.082 mi.)	C11	16
EOP 10880 WILSHIRE L Facility Id: 19004183 Status: I	10880 WILSHIRE BLVD	WSW 0 - 1/8 (0.117 mi.)	C13	18
WESTWOOD TUNE-UP Facility Id: 19038924 Status: A	10889 WILSHIRE BLVD	W 1/8 - 1/4 (0.129 mi.)	C15	22
WESTWOOD TUNE-UP Facility Id: 19054270 Status: I	1155 GLENDON AVE	WNW 1/8 - 1/4 (0.154 mi.)	D17	24
VILLAGE CAR WASH Facility Id: 19004262 Status: I	1360 WESTWOOD BLVD	SSW 1/8 - 1/4 (0.197 mi.)	F22	38
TISHMAN MIDVALE Facility Id: 19025479 Status: A	10920 WILSHIRE BLVD	W 1/8 - 1/4 (0.205 mi.)	G24	40
WILSHIRE WESTWOOD AS Facility Id: 19039961 Status: A	10936 WILSHIRE BOULE	W 1/8 - 1/4 (0.234 mi.)	G33	53

Other Ascertainable Records

HIST CORTESE: The sites for the list are designated by the State Water Resource Control Board [LUST], the Integrated Waste Board [SWF/LS], and the Department of Toxic Substances Control [CALSTES]. This listing is no longer updated by the state agency.

A review of the HIST CORTESE list, as provided by EDR, and dated 04/01/2001 has revealed that there

EXECUTIVE SUMMARY

are 6 HIST CORTESE sites within approximately 0.5 miles of the target property.

<u>Equal/Higher Elevation</u>	<u>Address</u>	<u>Direction / Distance</u>	<u>Map ID</u>	<u>Page</u>
UCLA MEDICAL CENTER Reg Id: 900240116	10833 LE CONTE	NNW 1/4 - 1/2 (0.335 mi.)	39	71
SHELL #204-4530-4007	900 GAYLEY AVE	NW 1/4 - 1/2 (0.496 mi.)	L42	80
<u>Lower Elevation</u>	<u>Address</u>	<u>Direction / Distance</u>	<u>Map ID</u>	<u>Page</u>
CENTER WEST Reg Id: 900240098	10877 WILSHIRE	W 0 - 1/8 (0.082 mi.)	C10	12
HERTZ - WEST LA Reg Id: 900490107	10951 WILSHIRE BLVD	W 1/4 - 1/2 (0.261 mi.)	J35	57
TOSCO - 76 STATION # Reg Id: 900240034	1157 GAYLEY AVE W	W 1/4 - 1/2 (0.263 mi.)	J36	60
MURDOCK PLAZA Reg Id: 900240070	10900 WILSHIRE	WSW 1/4 - 1/2 (0.315 mi.)	K38	71

EDR HIGH RISK HISTORICAL RECORDS

EDR Exclusive Records

EDR Hist Auto: EDR has searched selected national collections of business directories and has collected listings of potential gas station/filling station/service station sites that were available to EDR researchers. EDR's review was limited to those categories of sources that might, in EDR's opinion, include gas station/filling station/service station establishments. The categories reviewed included, but were not limited to gas, gas station, gasoline station, filling station, auto, automobile repair, auto service station, service station, etc. This database falls within a category of information EDR classifies as "High Risk Historical Records", or HRHR. EDR's HRHR effort presents unique and sometimes proprietary data about past sites and operations that typically create environmental concerns, but may not show up in current government records searches.

A review of the EDR Hist Auto list, as provided by EDR, has revealed that there is 1 EDR Hist Auto site within approximately 0.125 miles of the target property.

<u>Equal/Higher Elevation</u>	<u>Address</u>	<u>Direction / Distance</u>	<u>Map ID</u>	<u>Page</u>
Not reported	10850 WILSHIRE BLVD	W 0 - 1/8 (0.040 mi.)	A2	8

EDR Hist Cleaner: EDR has searched selected national collections of business directories and has collected listings of potential dry cleaner sites that were available to EDR researchers. EDR's review was limited to those categories of sources that might, in EDR's opinion, include dry cleaning establishments. The categories reviewed included, but were not limited to dry cleaners, cleaners, laundry, laundromat, cleaning/laundry, wash & dry etc. This database falls within a category of information EDR classifies as "High Risk Historical Records", or HRHR. EDR's HRHR effort presents unique and sometimes proprietary data about past sites and operations that typically create environmental concerns, but may not show up in current government records searches.

A review of the EDR Hist Cleaner list, as provided by EDR, has revealed that there are 4 EDR Hist

EXECUTIVE SUMMARY

Cleaner sites within approximately 0.125 miles of the target property.

<u>Equal/Higher Elevation</u>	<u>Address</u>	<u>Direction / Distance</u>	<u>Map ID</u>	<u>Page</u>
Not reported	10850 WILSHIRE BLVD	W 0 - 1/8 (0.040 mi.)	A3	8
BEVERLY BRENTWOOD CA	10802 WILSHIRE BLV	NNE 0 - 1/8 (0.050 mi.)	B4	8
Not reported	10787 WILSHIRE BLVD	NE 0 - 1/8 (0.083 mi.)	B12	17
<u>Lower Elevation</u>	<u>Address</u>	<u>Direction / Distance</u>	<u>Map ID</u>	<u>Page</u>
Not reported	10880 WILSHIRE BLVD	WSW 0 - 1/8 (0.117 mi.)	C14	21

EXECUTIVE SUMMARY

Due to poor or inadequate address information, the following sites were not mapped. Count: 2 records.

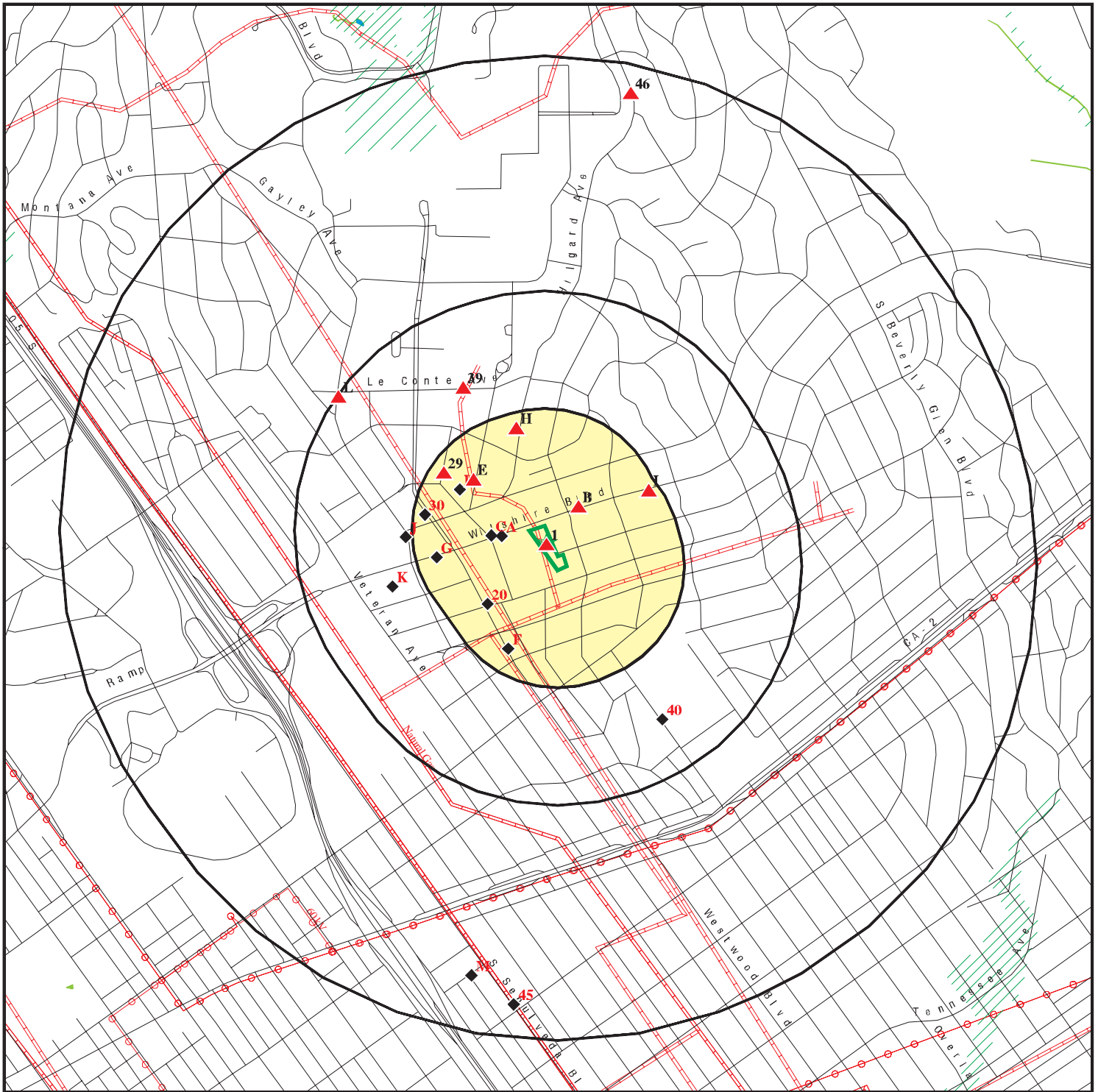
Site Name

VETERAN'S ADMINISTRATION HOSPITAL
UNIVERSITY HIGH SCHOOL SOIL GAS ST

Database(s)

ENVIROSTOR, HIST CORTESE
ENVIROSTOR

OVERVIEW MAP - 4562409.2S



Target Property

Sites at elevations higher than or equal to the target property

Sites at elevations lower than the target property

Manufactured Gas Plants

National Priority List Sites

Dept. Defense Sites

Indian Reservations BIA

Power transmission lines

Pipelines

100-year flood zone

500-year flood zone

National Wetland Inventory

State Wetlands

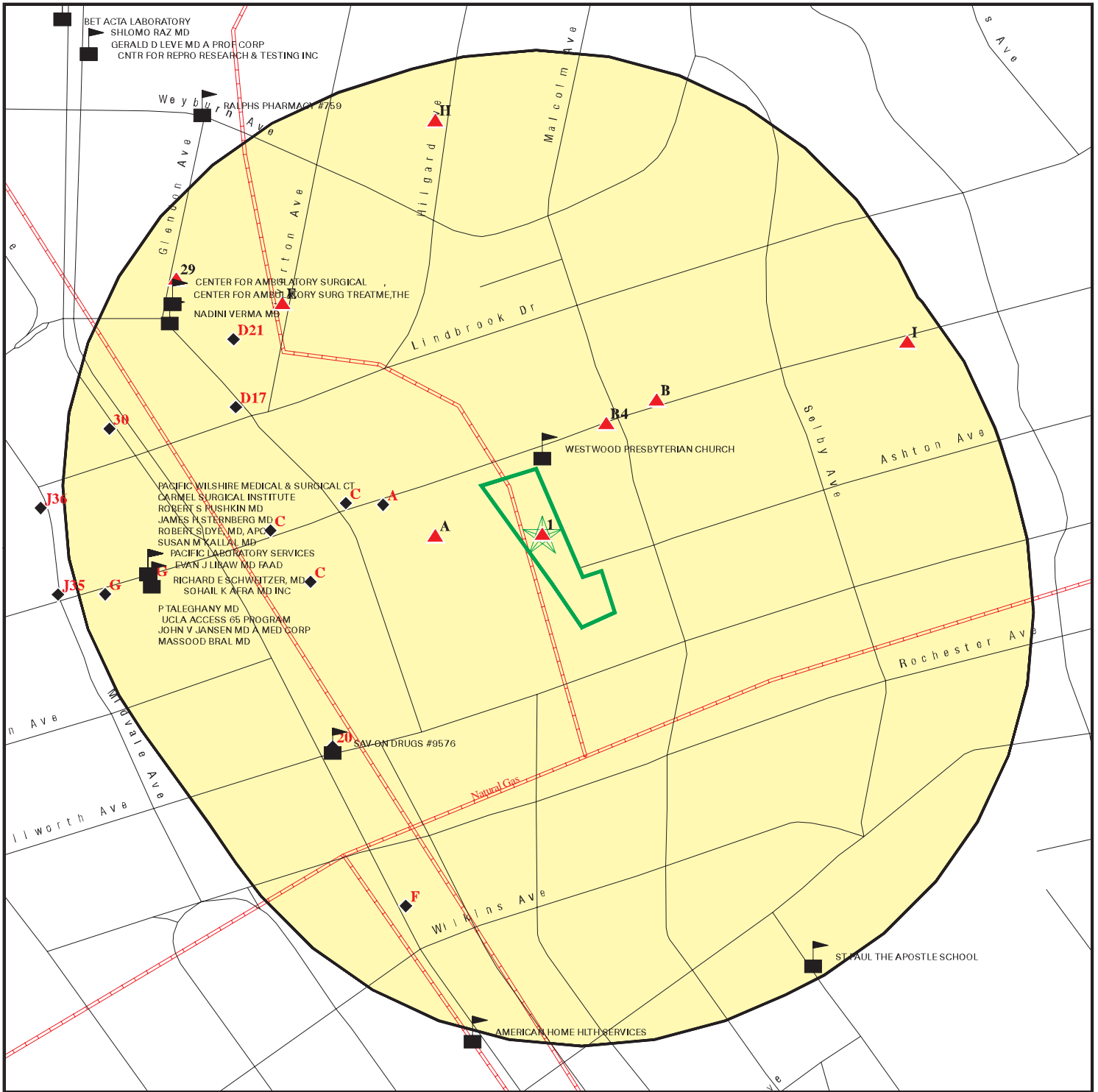
Areas of Concern








This report includes Interactive Map Layers to display and/or hide map information. The legend includes only those icons for the default map view.






SITE NAME: +/-1.62-Acre Westwood Presbyterian Church Property
 ADDRESS: 10822 Wilshire Boulevard/10812 Ashton Avenue
 Los Angeles CA 90024
 LAT/LONG: 34.058916 / 118.440485

CLIENT: SKA Consulting, LP
 CONTACT: Jessica Jenkins
 INQUIRY #: 4562409.2s
 DATE: March 11, 2016 4:47 pm

DETAIL MAP - 4562409.2S



-  Target Property
-  Sites at elevations higher than or equal to the target property
-  Sites at elevations lower than the target property
-  Manufactured Gas Plants
-  Sensitive Receptors
-  National Priority List Sites
-  Dept. Defense Sites

-  Indian Reservations BIA
-  Pipelines
-  100-year flood zone
-  500-year flood zone
-  Areas of Concern



This report includes Interactive Map Layers to display and/or hide map information. The legend includes only those icons for the default map view.

<p>SITE NAME: +/-1.62-Acre Westwood Presbyterian Church Property ADDRESS: 10822 Wilshire Boulevard/10812 Ashton Avenue Los Angeles CA 90024 LAT/LONG: 34.058916 / 118.440485</p>	<p>CLIENT: SKA Consulting, LP CONTACT: Jessica Jenkins INQUIRY #: 4562409.2s DATE: March 11, 2016 4:48 pm</p>
--	--

MAP FINDINGS SUMMARY

Database	Search Distance (Miles)	Target Property	< 1/8	1/8 - 1/4	1/4 - 1/2	1/2 - 1	> 1	Total Plotted
STANDARD ENVIRONMENTAL RECORDS								
<i>Federal NPL site list</i>								
NPL	1.000		0	0	0	0	NR	0
Proposed NPL	1.000		0	0	0	0	NR	0
NPL LIENS	TP		NR	NR	NR	NR	NR	0
<i>Federal Delisted NPL site list</i>								
Delisted NPL	1.000		0	0	0	0	NR	0
<i>Federal CERCLIS list</i>								
FEDERAL FACILITY	0.500		0	0	0	NR	NR	0
CERCLIS	0.500		0	0	0	NR	NR	0
<i>Federal CERCLIS NFRAP site list</i>								
CERCLIS-NFRAP	0.500		0	0	0	NR	NR	0
<i>Federal RCRA CORRACTS facilities list</i>								
CORRACTS	1.000		0	0	0	0	NR	0
<i>Federal RCRA non-CORRACTS TSD facilities list</i>								
RCRA-TSDF	0.500		0	0	0	NR	NR	0
<i>Federal RCRA generators list</i>								
RCRA-LQG	0.250		0	1	NR	NR	NR	1
RCRA-SQG	0.250		0	3	NR	NR	NR	3
RCRA-CESQG	0.250		0	0	NR	NR	NR	0
<i>Federal institutional controls / engineering controls registries</i>								
LUCIS	0.500		0	0	0	NR	NR	0
US ENG CONTROLS	0.500		0	0	0	NR	NR	0
US INST CONTROL	0.500		0	0	0	NR	NR	0
<i>Federal ERNS list</i>								
ERNS	TP		NR	NR	NR	NR	NR	0
<i>State- and tribal - equivalent NPL RESPONSE</i>								
RESPONSE	1.000		0	1	0	0	NR	1
<i>State- and tribal - equivalent CERCLIS ENVIROSTOR</i>								
ENVIROSTOR	1.000		0	4	1	4	NR	9
<i>State and tribal landfill and/or solid waste disposal site lists</i>								
SWF/LF	0.500		0	0	0	NR	NR	0
<i>State and tribal leaking storage tank lists</i>								
LUST	0.500		2	0	6	NR	NR	8

MAP FINDINGS SUMMARY

Database	Search Distance (Miles)	Target Property	< 1/8	1/8 - 1/4	1/4 - 1/2	1/2 - 1	> 1	Total Plotted
INDIAN LUST	0.500		0	0	0	NR	NR	0
SLIC	0.500		0	0	0	NR	NR	0
<i>State and tribal registered storage tank lists</i>								
FEMA UST	0.250		0	0	NR	NR	NR	0
UST	0.250		2	3	NR	NR	NR	5
AST	0.250		0	0	NR	NR	NR	0
INDIAN UST	0.250		0	0	NR	NR	NR	0
<i>State and tribal voluntary cleanup sites</i>								
INDIAN VCP	0.500		0	0	0	NR	NR	0
VCP	0.500		0	0	0	NR	NR	0
<i>State and tribal Brownfields sites</i>								
BROWNFIELDS	0.500		0	0	0	NR	NR	0
<u>ADDITIONAL ENVIRONMENTAL RECORDS</u>								
<i>Local Brownfield lists</i>								
US BROWNFIELDS	0.500		0	0	0	NR	NR	0
<i>Local Lists of Landfill / Solid Waste Disposal Sites</i>								
WMUDS/SWAT	0.500		0	0	0	NR	NR	0
SWRCY	0.500		0	0	0	NR	NR	0
HAULERS	TP		NR	NR	NR	NR	NR	0
INDIAN ODI	0.500		0	0	0	NR	NR	0
ODI	0.500		0	0	0	NR	NR	0
DEBRIS REGION 9	0.500		0	0	0	NR	NR	0
<i>Local Lists of Hazardous waste / Contaminated Sites</i>								
US HIST CDL	TP		NR	NR	NR	NR	NR	0
AOCONCERN	1.000		0	0	0	0	NR	0
HIST Cal-Sites	1.000		0	1	0	0	NR	1
SCH	0.250		0	0	NR	NR	NR	0
CDL	TP		NR	NR	NR	NR	NR	0
Toxic Pits	1.000		0	0	0	0	NR	0
US CDL	TP		NR	NR	NR	NR	NR	0
<i>Local Lists of Registered Storage Tanks</i>								
SWEEPS UST	0.250		4	7	NR	NR	NR	11
HIST UST	0.250		0	3	NR	NR	NR	3
CA FID UST	0.250		4	7	NR	NR	NR	11
<i>Local Land Records</i>								
LIENS	TP		NR	NR	NR	NR	NR	0
LIENS 2	TP		NR	NR	NR	NR	NR	0
DEED	0.500		0	0	0	NR	NR	0
<i>Records of Emergency Release Reports</i>								
HMIRS	TP		NR	NR	NR	NR	NR	0

MAP FINDINGS SUMMARY

Database	Search Distance (Miles)	Target Property	< 1/8	1/8 - 1/4	1/4 - 1/2	1/2 - 1	> 1	Total Plotted
CHMIRS	TP		NR	NR	NR	NR	NR	0
LDS	TP		NR	NR	NR	NR	NR	0
MCS	TP		NR	NR	NR	NR	NR	0
SPILLS 90	TP		NR	NR	NR	NR	NR	0
Other Ascertainable Records								
RCRA NonGen / NLR	0.250		0	0	NR	NR	NR	0
FUDS	1.000		0	0	0	0	NR	0
DOD	1.000		0	0	0	0	NR	0
SCRD DRYCLEANERS	0.500		0	0	0	NR	NR	0
US FIN ASSUR	TP		NR	NR	NR	NR	NR	0
EPA WATCH LIST	TP		NR	NR	NR	NR	NR	0
2020 COR ACTION	0.250		0	0	NR	NR	NR	0
TSCA	TP		NR	NR	NR	NR	NR	0
TRIS	TP		NR	NR	NR	NR	NR	0
SSTS	TP		NR	NR	NR	NR	NR	0
ROD	1.000		0	0	0	0	NR	0
RMP	TP		NR	NR	NR	NR	NR	0
RAATS	TP		NR	NR	NR	NR	NR	0
PRP	TP		NR	NR	NR	NR	NR	0
PADS	TP		NR	NR	NR	NR	NR	0
ICIS	TP		NR	NR	NR	NR	NR	0
FTTS	TP		NR	NR	NR	NR	NR	0
MLTS	TP		NR	NR	NR	NR	NR	0
COAL ASH DOE	TP		NR	NR	NR	NR	NR	0
COAL ASH EPA	0.500		0	0	0	NR	NR	0
PCB TRANSFORMER	TP		NR	NR	NR	NR	NR	0
RADINFO	TP		NR	NR	NR	NR	NR	0
HIST FTTS	TP		NR	NR	NR	NR	NR	0
DOT OPS	TP		NR	NR	NR	NR	NR	0
CONSENT	1.000		0	0	0	0	NR	0
INDIAN RESERV	1.000		0	0	0	0	NR	0
FUSRAP	1.000		0	0	0	0	NR	0
UMTRA	0.500		0	0	0	NR	NR	0
LEAD SMELTERS	TP		NR	NR	NR	NR	NR	0
US AIRS	TP		NR	NR	NR	NR	NR	0
US MINES	0.250		0	0	NR	NR	NR	0
FINDS	TP		NR	NR	NR	NR	NR	0
CA BOND EXP. PLAN	1.000		0	0	0	0	NR	0
Cortese	0.500		0	0	0	NR	NR	0
CUPA Listings	0.250		0	0	NR	NR	NR	0
DRYCLEANERS	0.250		0	0	NR	NR	NR	0
EMI	TP		NR	NR	NR	NR	NR	0
ENF	TP		NR	NR	NR	NR	NR	0
Financial Assurance	TP		NR	NR	NR	NR	NR	0
HAZNET	TP	1	NR	NR	NR	NR	NR	1
HIST CORTESE	0.500		1	0	5	NR	NR	6
LOS ANGELES CO. HMS	TP		NR	NR	NR	NR	NR	0
HWP	1.000		0	0	0	0	NR	0
HWT	0.250		0	0	NR	NR	NR	0
MINES	TP		NR	NR	NR	NR	NR	0

MAP FINDINGS SUMMARY

Database	Search Distance (Miles)	Target Property	< 1/8	1/8 - 1/4	1/4 - 1/2	1/2 - 1	> 1	Total Plotted
MWMP	0.250		0	0	NR	NR	NR	0
NPDES	TP		NR	NR	NR	NR	NR	0
PEST LIC	TP		NR	NR	NR	NR	NR	0
PROC	0.500		0	0	0	NR	NR	0
Notify 65	1.000		0	0	0	0	NR	0
LA Co. Site Mitigation	TP		NR	NR	NR	NR	NR	0
UIC	TP		NR	NR	NR	NR	NR	0
WASTEWATER PITS	0.500		0	0	0	NR	NR	0
WDS	TP		NR	NR	NR	NR	NR	0
WIP	0.250		0	0	NR	NR	NR	0
FUELS PROGRAM	0.250		0	0	NR	NR	NR	0
ECHO	TP		NR	NR	NR	NR	NR	0

EDR HIGH RISK HISTORICAL RECORDS

EDR Exclusive Records

EDR MGP	1.000		0	0	0	0	NR	0
EDR Hist Auto	0.125		1	NR	NR	NR	NR	1
EDR Hist Cleaner	0.125		4	NR	NR	NR	NR	4

EDR RECOVERED GOVERNMENT ARCHIVES

Exclusive Recovered Govt. Archives

RGA LF	TP		NR	NR	NR	NR	NR	0
RGA LUST	TP		NR	NR	NR	NR	NR	0

- Totals -- 1 18 30 12 4 0 65

NOTES:

TP = Target Property

NR = Not Requested at this Search Distance

Sites may be listed in more than one database

Map ID
Direction
Distance
Elevation

MAP FINDINGS

Site

Database(s)

EDR ID Number
EPA ID Number

1 WESTWOOD PRESBYTERIAN CHURCH
Target 10822 WILSHIRE BLVD
Property LOS ANGELES, CA 90024

HAZNET S113777387
N/A

Actual:
329 ft.

HAZNET:

envid: S113777387
Year: 2012
GEPaid: CAC002690705
Contact: JANN WILLIAMS
Telephone: 3104744535
Mailing Name: Not reported
Mailing Address: 10822 WILSHIRE BLVD
Mailing City,St,Zip: LOS ANGELES, CA 90024
Gen County: Los Angeles
TSD EPA ID: AZC950823111
TSD County: 99
Waste Category: Not reported
Disposal Method: Landfill Or Surface Impoundment That Will Be Closed As Landfill(To Include On-Site Treatment And/Or Stabilization)
Tons: 2
Cat Decode: Not reported
Method Decode: Landfill Or Surface Impoundment That Will Be Closed As Landfill(To Include On-Site Treatment And/Or Stabilization)
Facility County: Los Angeles

A2 WESTWOOD PRESBYTERIAN CHURCH
West 10850 WILSHIRE BLVD
< 1/8 LOS ANGELES, CA 90024
0.040 mi.
210 ft. Site 1 of 4 in cluster A

EDR Hist Auto 1015147666
N/A

Relative:
Higher

EDR Historical Auto Stations:

Name: SLAUSON GAS STATION LLC
Year: 2008
Address: 10850 WILSHIRE BLVD

Actual:
329 ft.

A3 WESTWOOD PRESBYTERIAN CHURCH
West 10850 WILSHIRE BLVD
< 1/8 LOS ANGELES, CA 90024
0.040 mi.
210 ft. Site 2 of 4 in cluster A

EDR Hist Cleaner 1014973285
N/A

Relative:
Higher

EDR Historical Cleaners:

Name: PROFESSIONAL TOUCH CLEANERS
Year: 2003
Address: 10850 WILSHIRE BLVD

Actual:
329 ft.

B4 BEVERLY BRENTWOOD CARPET CLEANING A DYEING
NNE 10802 WILSHIRE BLVD
< 1/8 BEVERLY HILLS, CA
0.050 mi.
265 ft. Site 1 of 4 in cluster B

EDR Hist Cleaner 1009142976
N/A

Relative:
Higher

EDR Historical Cleaners:

Name: BEVERLY BRENTWOOD CARPET CLEANING A DYEING
Year: 1939
Type: CLEANERS AND DYERS

Actual:
338 ft.

MAP FINDINGS

Map ID
 Direction
 Distance
 Elevation

Site

Database(s) EDR ID Number
 EPA ID Number

A5 **WESTWOOD PLACE**
West **10866 WILSHIRE BLVD**
< 1/8 **LOS ANGELES, CA 90024**
0.060 mi.
315 ft. **Site 3 of 4 in cluster A**

CA FID UST **S101587931**
EMI **N/A**

Relative:
Lower

CA FID UST:
 Facility ID: 19056156
 Regulated By: UTKA
 Regulated ID: Not reported
 Cortese Code: Not reported
 SIC Code: Not reported
 Facility Phone: 2134741414
 Mail To: Not reported
 Mailing Address: 10866 WILSHIRE BLVD
 Mailing Address 2: Not reported
 Mailing City,St,Zip: LOS ANGELES 900240000
 Contact: Not reported
 Contact Phone: Not reported
 DUNS Number: Not reported
 NPDES Number: Not reported
 EPA ID: Not reported
 Comments: Not reported
 Status: Active

Actual:
324 ft.

EMI:
 Year: 1990
 County Code: 19
 Air Basin: SC
 Facility ID: 70611
 Air District Name: SC
 SIC Code: 6552
 Air District Name: SOUTH COAST AQMD
 Community Health Air Pollution Info System: Not reported
 Consolidated Emission Reporting Rule: Not reported
 Total Organic Hydrocarbon Gases Tons/Yr: 0
 Reactive Organic Gases Tons/Yr: 0
 Carbon Monoxide Emissions Tons/Yr: 0
 NOX - Oxides of Nitrogen Tons/Yr: 0
 SOX - Oxides of Sulphur Tons/Yr: 0
 Particulate Matter Tons/Yr: 0
 Part. Matter 10 Micrometers & Smlr Tons/Yr: 0

A6 **WESTWOOD PLACE**
West **10866 WILSHIRE BLVD**
< 1/8 **LOS ANGELES, CA 90024**
0.060 mi.
315 ft. **Site 4 of 4 in cluster A**

UST **U003781637**
SWEEPS UST **N/A**

Relative:
Lower

UST:
 Facility ID: 25397
 Permitting Agency: LOS ANGELES, CITY OF
 Latitude: 34.0604056
 Longitude: -118.4409683

Actual:
324 ft.

SWEEPS UST:
 Status: Active
 Comp Number: 5988
 Number: 3

Map ID
Direction
Distance
Elevation

MAP FINDINGS

Site

Database(s)

EDR ID Number
EPA ID Number

WESTWOOD PLACE (Continued)

U003781637

Board Of Equalization: Not reported
Referral Date: 02-25-93
Action Date: 02-25-93
Created Date: 02-29-88
Owner Tank Id: Not reported
SWRCB Tank Id: Not reported
Tank Status: Not reported
Capacity: Not reported
Active Date: Not reported
Tank Use: Not reported
STG: Not reported
Content: Not reported
Number Of Tanks: Not reported

**B7
NE
< 1/8
0.072 mi.
381 ft.**

**LONGFORD CONDOMINIUM ASSOC
10790 WILSHIRE BLVD
LOS ANGELES, CA 90024**

**CA FID UST S101588033
N/A**

Site 2 of 4 in cluster B

**Relative:
Higher**

CA FID UST:
Facility ID: 19056265
Regulated By: UTNKA
Regulated ID: Not reported
Cortese Code: Not reported
SIC Code: Not reported
Facility Phone: 2130000000
Mail To: Not reported
Mailing Address: 10790 WILSHIRE BLVD
Mailing Address 2: Not reported
Mailing City,St,Zip: LOS ANGELES 900240000
Contact: Not reported
Contact Phone: Not reported
DUNs Number: Not reported
NPDES Number: Not reported
EPA ID: Not reported
Comments: Not reported
Status: Active

**Actual:
339 ft.**

**B8
NE
< 1/8
0.072 mi.
381 ft.**

**LONGFORD CONDOMINIUM ASSOC
10790 WILSHIRE BLVD
LOS ANGELES, CA 90024**

**UST U003780507
SWEEPS UST N/A**

Site 3 of 4 in cluster B

**Relative:
Higher**

UST:
Facility ID: 24071
Permitting Agency: LOS ANGELES, CITY OF
Latitude: 34.060905
Longitude: -118.437885

**Actual:
339 ft.**

SWEEPS UST:
Status: Active
Comp Number: 6529
Number: 1
Board Of Equalization: Not reported

Map ID
 Direction
 Distance
 Elevation

MAP FINDINGS

Site

Database(s)

EDR ID Number
 EPA ID Number

LONGFORD CONDOMINIUM ASSOC (Continued)

U003780507

Referral Date: 09-22-93
 Action Date: 03-18-94
 Created Date: 02-29-88
 Owner Tank Id: Not reported
 SWRCB Tank Id: Not reported
 Tank Status: Not reported
 Capacity: Not reported
 Active Date: Not reported
 Tank Use: Not reported
 STG: Not reported
 Content: Not reported
 Number Of Tanks: Not reported

**C9
 West
 < 1/8
 0.082 mi.
 431 ft.**

**CENTER WEST
 10877 WILSHIRE BLVD
 LOS ANGELES, CA 90024**

**LUST S103281979
 N/A**

Site 1 of 7 in cluster C

**Relative:
 Lower**

LUST REG 4:

Region: 4
 Regional Board: 04
 County: Los Angeles
 Facility Id: 900240098
 Status: Case Closed
 Substance: Gasoline
 Substance Quantity: Not reported
 Local Case No: Not reported
 Case Type: Groundwater
 Abatement Method Used at the Site: Not reported
 Global ID: T0603700685
 W Global ID: Not reported
 Staff: MSH
 Local Agency: 19050
 Cross Street: LINDBROOK
 Enforcement Type: Not reported
 Date Leak Discovered: 12/3/1981
 Date Leak First Reported: 12/3/1988
 Date Leak Record Entered: 2/6/1998
 Date Confirmation Began: Not reported
 Date Leak Stopped: 12/3/1981
 Date Case Last Changed on Database: 3/5/1998
 Date the Case was Closed: 2/9/1998
 How Leak Discovered: Tank Closure
 How Leak Stopped: Not reported
 Cause of Leak: Not reported
 Leak Source: UNK
 Operator: Not reported
 Water System: Not reported
 Well Name: Not reported

**Actual:
 321 ft.**

Approx. Dist To Production Well (ft): 10363.548578109145566948304831
 Source of Cleanup Funding: UNK
 Preliminary Site Assessment Workplan Submitted: Not reported
 Preliminary Site Assessment Began: Not reported
 Pollution Characterization Began: 4/1/1986
 Remediation Plan Submitted: Not reported
 Remedial Action Underway: Not reported
 Post Remedial Action Monitoring Began: Not reported

Map ID
 Direction
 Distance
 Elevation

MAP FINDINGS

Site

Database(s)

EDR ID Number
 EPA ID Number

CENTER WEST (Continued)

S103281979

Enforcement Action Date:	Not reported
Historical Max MTBE Date:	Not reported
Hist Max MTBE Conc in Groundwater:	Not reported
Hist Max MTBE Conc in Soil:	Not reported
Significant Interim Remedial Action Taken:	Not reported
GW Qualifier:	Not reported
Soil Qualifier:	Not reported
Organization:	Not reported
Owner Contact:	Not reported
Responsible Party:	CENTER WEST
RP Address:	10877 WILSHIRE BLVD., SUITE 300, LOS ANGELES, CA 90024
Program:	LUST
Lat/Long:	34.0591083 / -1
Local Agency Staff:	PEJ
Beneficial Use:	Not reported
Priority:	Not reported
Cleanup Fund Id:	Not reported
Suspended:	Not reported
Assigned Name:	Not reported
Summary:	Not reported

C10
West
 < 1/8
 0.082 mi.
 431 ft.

CENTER WEST
10877 WILSHIRE
LOS ANGELES, CA 90024
Site 2 of 7 in cluster C

LUST **S103341044**
ENF **N/A**
HIST CORTESE

Relative:
Lower

Actual:
321 ft.

LUST:

Region:	STATE
Global Id:	T0603700685
Latitude:	34.059339
Longitude:	-118.442525
Case Type:	LUST Cleanup Site
Status:	Completed - Case Closed
Status Date:	02/09/1998
Lead Agency:	LOS ANGELES RWQCB (REGION 4)
Case Worker:	Not reported
Local Agency:	LOS ANGELES, CITY OF
RB Case Number:	900240098
LOC Case Number:	Not reported
File Location:	Not reported
Potential Media Affect:	Aquifer used for drinking water supply
Potential Contaminants of Concern:	Gasoline
Site History:	Not reported

Click here to access the California GeoTracker records for this facility:

Contact:

Global Id:	T0603700685
Contact Type:	Local Agency Caseworker
Contact Name:	ELOY LUNA
Organization Name:	LOS ANGELES, CITY OF
Address:	200 North Main Street, Suite 1780
City:	LOS ANGELES
Email:	eloy.luna@lacity.org
Phone Number:	Not reported

Map ID
Direction
Distance
Elevation

MAP FINDINGS

Site

Database(s)

EDR ID Number
EPA ID Number

CENTER WEST (Continued)

S103341044

Status History:

Global Id: T0603700685
Status: Completed - Case Closed
Status Date: 02/09/1998

Global Id: T0603700685
Status: Open - Case Begin Date
Status Date: 12/03/1981

Global Id: T0603700685
Status: Open - Site Assessment
Status Date: 04/01/1986

Regulatory Activities:

Global Id: T0603700685
Action Type: Other
Date: 12/03/1981
Action: Leak Stopped

Global Id: T0603700685
Action Type: Other
Date: 12/03/1981
Action: Leak Discovery

Global Id: T0603700685
Action Type: Other
Date: 12/03/1988
Action: Leak Reported

ENF:

Region: 4
Facility Id: 217224
Agency Name: Not reported
Place Type: Facility
Place Subtype: Not reported
Facility Type: All other facilities
Agency Type: Not reported
Of Agencies: Not reported
Place Latitude: 34.05918
Place Longitude: -118.44253
SIC Code 1: 1531
SIC Desc 1: Operative Builders
SIC Code 2: 9999
SIC Desc 2: Nonclassifiable Establishments
SIC Code 3: Not reported
SIC Desc 3: Not reported
NAICS Code 1: Not reported
NAICS Desc 1: Not reported
NAICS Code 2: Not reported
NAICS Desc 2: Not reported
NAICS Code 3: Not reported
NAICS Desc 3: Not reported
Of Places: 1
Source Of Facility: Enf Action
Design Flow: Not reported

Map ID
Direction
Distance
Elevation

MAP FINDINGS

Site

Database(s)

EDR ID Number
EPA ID Number

CENTER WEST (Continued)

S103341044

Threat To Water Quality:	Not reported
Complexity:	Not reported
Pretreatment:	Not reported
Facility Waste Type:	Not reported
Facility Waste Type 2:	Not reported
Facility Waste Type 3:	Not reported
Facility Waste Type 4:	Not reported
Program:	NPDNONMUNIPRCS
Program Category1:	NPDESWW
Program Category2:	NPDESWW
# Of Programs:	1
WDID:	Not reported
Reg Measure Id:	133019
Reg Measure Type:	NPDES Permits
Region:	4
Order #:	97-045
Npdes# CA#:	CAG994001
Major-Minor:	Minor
Npdes Type:	OTH
Reclamation:	Not reported
Dredge Fill Fee:	Not reported
301H:	N
Application Fee Amt Received:	400
Status:	Historical
Status Date:	09/26/2011
Effective Date:	05/12/1997
Expiration/Review Date:	04/10/2002
Termination Date:	08/01/2011
WDR Review - Amend:	Not reported
WDR Review - Revise/Renew:	Not reported
WDR Review - Rescind:	Not reported
WDR Review - No Action Required:	Not reported
WDR Review - Pending:	Not reported
WDR Review - Planned:	Not reported
Status Enrollee:	N
Individual/General:	G
Fee Code:	Not reported
Direction/Voice:	Passive
Enforcement Id(EID):	249527
Region:	4
Order / Resolution Number:	NOV
Enforcement Action Type:	Notice of Violation
Effective Date:	10/27/2003
Adoption/Issuance Date:	10/27/2003
Achieve Date:	Not reported
Termination Date:	10/27/2003
ACL Issuance Date:	Not reported
EPL Issuance Date:	Not reported
Status:	Historical
Title:	NOV sent 10/27/03 for 20 overdue DMRs.
Description:	NOV sent 10/27/03 for 20 overdue DMRs.
Program:	NPDNONMUNIPRCS
Latest Milestone Completion Date:	Not reported
# Of Programs1:	1
Total Assessment Amount:	\$0.00
Initial Assessed Amount:	\$0.00
Liability \$ Amount:	\$0.00

Map ID
Direction
Distance
Elevation

MAP FINDINGS

Site

Database(s)

EDR ID Number
EPA ID Number

CENTER WEST (Continued)

S103341044

Project \$ Amount:	\$0.00
Liability \$ Paid:	\$0.00
Project \$ Completed:	\$0.00
Total \$ Paid/Completed Amount:	\$0.00
Region:	4
Facility Id:	217224
Agency Name:	Center West
Place Type:	Facility
Place Subtype:	Not reported
Facility Type:	All other facilities
Agency Type:	Privately-Owned Business
# Of Agencies:	1
Place Latitude:	34.05918
Place Longitude:	-118.44253
SIC Code 1:	1531
SIC Desc 1:	Operative Builders
SIC Code 2:	9999
SIC Desc 2:	Nonclassifiable Establishments
SIC Code 3:	Not reported
SIC Desc 3:	Not reported
NAICS Code 1:	Not reported
NAICS Desc 1:	Not reported
NAICS Code 2:	Not reported
NAICS Desc 2:	Not reported
NAICS Code 3:	Not reported
NAICS Desc 3:	Not reported
# Of Places:	1
Source Of Facility:	Reg Meas
Design Flow:	7.00000000
Threat To Water Quality:	3
Complexity:	C
Pretreatment:	X - Facility is not a POTW
Facility Waste Type:	Miscellaneous
Facility Waste Type 2:	Not reported
Facility Waste Type 3:	Not reported
Facility Waste Type 4:	Not reported
Program:	NPDNONMUNIPRCS
Program Category1:	NPDESWW
Program Category2:	NPDESWW
# Of Programs:	1
WDID:	4B196000361
Reg Measure Id:	193389
Reg Measure Type:	Enrollee
Region:	4
Order #:	R4-2003-0111
Npdes# CA#:	CAG994004
Major-Minor:	Not reported
Npdes Type:	Not reported
Reclamation:	N - No
Dredge Fill Fee:	Not reported
301H:	Not reported
Application Fee Amt Received:	Not reported
Status:	Historical
Status Date:	04/14/2004
Effective Date:	06/30/1997
Expiration/Review Date:	Not reported

Map ID
 Direction
 Distance
 Elevation

MAP FINDINGS

Site

Database(s)

EDR ID Number
 EPA ID Number

CENTER WEST (Continued)

S103341044

Termination Date:	11/16/2004
WDR Review - Amend:	Not reported
WDR Review - Revise/Renew:	Not reported
WDR Review - Rescind:	Not reported
WDR Review - No Action Required:	Not reported
WDR Review - Pending:	Not reported
WDR Review - Planned:	Not reported
Status Enrollee:	Y
Individual/General:	I
Fee Code:	Not reported
Direction/Voice:	Passive
Enforcement Id(EID):	228116
Region:	4
Order / Resolution Number:	Staff enforcement letter
Enforcement Action Type:	Staff Enforcement Letter
Effective Date:	02/18/2000
Adoption/Issuance Date:	Not reported
Achieve Date:	Not reported
Termination Date:	02/18/2000
ACL Issuance Date:	Not reported
EPL Issuance Date:	Not reported
Status:	Historical
Title:	Staff enforcement letter sent 2/18/00 for 6 overdue DMRs.
Description:	Staff enforcement letter sent 2/18/00 for 6 overdue DMRs.
Program:	NPDNONMUNIPRCS
Latest Milestone Completion Date:	Not reported
# Of Programs1:	1
Total Assessment Amount:	\$0.00
Initial Assessed Amount:	\$0.00
Liability \$ Amount:	\$0.00
Project \$ Amount:	\$0.00
Liability \$ Paid:	\$0.00
Project \$ Completed:	\$0.00
Total \$ Paid/Completed Amount:	\$0.00

HIST CORTESE:

Region:	CORTESE
Facility County Code:	19
Reg By:	LTNKA
Reg Id:	900240098

C11
West
< 1/8
0.082 mi.
431 ft.

WILSHIRE GLENDON ASSOCIATES LT
10877 WILSHIRE BLVD
LOS ANGELES, CA 90024
Site 3 of 7 in cluster C

SWEEPS UST **S101585482**
CA FID UST **N/A**

Relative:
Lower

SWEEPS UST:
 Status: Not reported
 Comp Number: 6536

Actual:
321 ft.

Number: Not reported
 Board Of Equalization: Not reported
 Referral Date: Not reported
 Action Date: Not reported
 Created Date: Not reported
 Owner Tank Id: Not reported
 SWRCB Tank Id: Not reported

Map ID
Direction
Distance
Elevation

MAP FINDINGS

Site

Database(s)

EDR ID Number
EPA ID Number

WILSHIRE GLENDON ASSOCIATES LT (Continued)

S101585482

Tank Status: Not reported
Capacity: Not reported
Active Date: Not reported
Tank Use: Not reported
STG: Not reported
Content: Not reported
Number Of Tanks: Not reported

CA FID UST:

Facility ID: 19024240
Regulated By: UTNKA
Regulated ID: Not reported
Cortese Code: Not reported
SIC Code: Not reported
Facility Phone: 2130000000
Mail To: Not reported
Mailing Address: 10877 WILSHIRE BLVD
Mailing Address 2: Not reported
Mailing City,St,Zip: LOS ANGELES 900240000
Contact: Not reported
Contact Phone: Not reported
DUNs Number: Not reported
NPDES Number: Not reported
EPA ID: Not reported
Comments: Not reported
Status: Active

**B12
NE
< 1/8
0.083 mi.
438 ft.**

**10787 WILSHIRE BLVD
LOS ANGELES, CA 90024**

**EDR Hist Cleaner 1014972809
N/A**

Site 4 of 4 in cluster B

**Relative:
Higher**

EDR Historical Cleaners:

Name: BAY WASH COIN LAUNDRY
Year: 2004
Address: 10787 WILSHIRE BLVD

Name: BAY WASH COIN LAUNDRY
Year: 2005
Address: 10787 WILSHIRE BLVD

Name: BAY WASH COIN LAUNDRY
Year: 2006
Address: 10787 WILSHIRE BLVD

Name: BAY WASH COIN LAUNDRY
Year: 2007
Address: 10787 WILSHIRE BLVD

Name: BAY WASH COIN LAUNDRY
Year: 2008
Address: 10787 WILSHIRE BLVD

**Actual:
341 ft.**

Map ID
 Direction
 Distance
 Elevation

MAP FINDINGS

Site

Database(s)

EDR ID Number
 EPA ID Number

C13 **EOP 10880 WILSHIRE LLC**
WSW **10880 WILSHIRE BLVD**
< 1/8 **LOS ANGELES, CA 90024**
0.117 mi.
618 ft. **Site 4 of 7 in cluster C**

SWEEPS UST **S101583517**
CA FID UST **N/A**
EMI
HAZNET

Relative:
Lower

SWEEPS UST:
 Status: Not reported
 Comp Number: 5327
 Number: Not reported
 Board Of Equalization: Not reported
 Referral Date: Not reported
 Action Date: Not reported
 Created Date: Not reported
 Owner Tank Id: Not reported
 SWRCB Tank Id: Not reported
 Tank Status: Not reported
 Capacity: Not reported
 Active Date: Not reported
 Tank Use: Not reported
 STG: Not reported
 Content: Not reported
 Number Of Tanks: Not reported

Actual:
320 ft.

CA FID UST:
 Facility ID: 19004183
 Regulated By: UTNKI
 Regulated ID: Not reported
 Cortese Code: Not reported
 SIC Code: Not reported
 Facility Phone: 2130000000
 Mail To: Not reported
 Mailing Address: 10880 WILSHIRE BLVD
 Mailing Address 2: Not reported
 Mailing City,St,Zip: LOS ANGELES 900240000
 Contact: Not reported
 Contact Phone: Not reported
 DUNs Number: Not reported
 NPDES Number: Not reported
 EPA ID: Not reported
 Comments: Not reported
 Status: Inactive

EMI:

Year: 2008
 County Code: 19
 Air Basin: SC
 Facility ID: 116319
 Air District Name: SC
 SIC Code: 6552
 Air District Name: SOUTH COAST AQMD
 Community Health Air Pollution Info System: Not reported
 Consolidated Emission Reporting Rule: Not reported
 Total Organic Hydrocarbon Gases Tons/Yr: .0312453902545500741
 Reactive Organic Gases Tons/Yr: .018153
 Carbon Monoxide Emissions Tons/Yr: .17
 NOX - Oxides of Nitrogen Tons/Yr: .38
 SOX - Oxides of Sulphur Tons/Yr: .00458

Map ID
Direction
Distance
Elevation

MAP FINDINGS

Site

Database(s)

EDR ID Number
EPA ID Number

EOP 10880 WILSHIRE LLC (Continued)

S101583517

Particulate Matter Tons/Yr: 4.13
Part. Matter 10 Micrometers & Smlr Tons/Yr: 2.897

Year: 2009
County Code: 19
Air Basin: SC
Facility ID: 116319
Air District Name: SC
SIC Code: 6552
Air District Name: SOUTH COAST AQMD
Community Health Air Pollution Info System: Not reported
Consolidated Emission Reporting Rule: Not reported
Total Organic Hydrocarbon Gases Tons/Yr: 0.03124539025455
Reactive Organic Gases Tons/Yr: 1.8152999999999999E-2
Carbon Monoxide Emissions Tons/Yr: 0.17000000000000001
NOX - Oxides of Nitrogen Tons/Yr: 0.38
SOX - Oxides of Sulphur Tons/Yr: 4.5779999999999996E-3
Particulate Matter Tons/Yr: 4.1299999999999999
Part. Matter 10 Micrometers & Smlr Tons/Yr: 2.89676

Year: 2010
County Code: 19
Air Basin: SC
Facility ID: 116319
Air District Name: SC
SIC Code: 6552
Air District Name: SOUTH COAST AQMD
Community Health Air Pollution Info System: Not reported
Consolidated Emission Reporting Rule: Not reported
Total Organic Hydrocarbon Gases Tons/Yr: 2.0857109562908201E-2
Reactive Organic Gases Tons/Yr: 1.0412162500000001E-2
Carbon Monoxide Emissions Tons/Yr: 0.11844
NOX - Oxides of Nitrogen Tons/Yr: 0.17105999999999999
SOX - Oxides of Sulphur Tons/Yr: 0.00139
Particulate Matter Tons/Yr: 1.3635999999999999
Part. Matter 10 Micrometers & Smlr Tons/Yr: 0.9582906399999997

Year: 2011
County Code: 19
Air Basin: SC
Facility ID: 116319
Air District Name: SC
SIC Code: 6552
Air District Name: SOUTH COAST AQMD
Community Health Air Pollution Info System: Not reported
Consolidated Emission Reporting Rule: Not reported
Total Organic Hydrocarbon Gases Tons/Yr: 0.02514683939
Reactive Organic Gases Tons/Yr: 0.01340255
Carbon Monoxide Emissions Tons/Yr: 0.13416
NOX - Oxides of Nitrogen Tons/Yr: 0.21185
SOX - Oxides of Sulphur Tons/Yr: 0.0019
Particulate Matter Tons/Yr: 1.36657
Part. Matter 10 Micrometers & Smlr Tons/Yr: 0.96120952

Year: 2012
County Code: 19
Air Basin: SC

Map ID
Direction
Distance
Elevation

MAP FINDINGS

Site

Database(s)

EDR ID Number
EPA ID Number

EOP 10880 WILSHIRE LLC (Continued)

S101583517

Facility ID: 116319
Air District Name: SC
SIC Code: 6552
Air District Name: SOUTH COAST AQMD
Community Health Air Pollution Info System: Not reported
Consolidated Emission Reporting Rule: Not reported
Total Organic Hydrocarbon Gases Tons/Yr: 0.024398518519
Reactive Organic Gases Tons/Yr: 0.0129924
Carbon Monoxide Emissions Tons/Yr: 0.13029
NOX - Oxides of Nitrogen Tons/Yr: 0.2055
SOX - Oxides of Sulphur Tons/Yr: 0.00184
Particulate Matter Tons/Yr: 1.3661
Part. Matter 10 Micrometers & Smlr Tons/Yr: 0.9607436

Year: 2013
County Code: 19
Air Basin: SC
Facility ID: 116319
Air District Name: SC
SIC Code: 6552
Air District Name: SOUTH COAST AQMD
Community Health Air Pollution Info System: Not reported
Consolidated Emission Reporting Rule: Not reported
Total Organic Hydrocarbon Gases Tons/Yr: 0.022063577005
Reactive Organic Gases Tons/Yr: 0.0116
Carbon Monoxide Emissions Tons/Yr: 0.11934
NOX - Oxides of Nitrogen Tons/Yr: 0.18378
SOX - Oxides of Sulphur Tons/Yr: 0.00077
Particulate Matter Tons/Yr: 0.10173
Part. Matter 10 Micrometers & Smlr Tons/Yr: 0.07521552

HAZNET:

envid: S101583517
Year: 2013
GEPaid: CAC002729918
Contact: BRUCE ADAMS
Telephone: 3102345614
Mailing Name: Not reported
Mailing Address: 10880 WILSHIRE BLVD STE 1010
Mailing City,St,Zip: LOS ANGELES, CA 900244111
Gen County: Los Angeles
TSD EPA ID: CAT080013352
TSD County: Los Angeles
Waste Category: Not reported
Disposal Method: Other Recovery Of Reclamation For Reuse Including Acid Regeneration, Organics Recovery Ect
Tons: 0.0462
Cat Decode: Not reported
Method Decode: Other Recovery Of Reclamation For Reuse Including Acid Regeneration, Organics Recovery Ect
Facility County: Not reported

envid: S101583517
Year: 2013
GEPaid: CAC002729918
Contact: BRUCE ADAMS
Telephone: 3102345614
Mailing Name: Not reported

Map ID
Direction
Distance
Elevation

MAP FINDINGS

Site

Database(s)

EDR ID Number
EPA ID Number

EOP 10880 WILSHIRE LLC (Continued)

S101583517

Mailing Address: 10880 WILSHIRE BLVD STE 1010
Mailing City,St,Zip: LOS ANGELES, CA 900244111
Gen County: Los Angeles
TSD EPA ID: CAD028409019
TSD County: Los Angeles
Waste Category: Not reported
Disposal Method: Storage, Bulking, And/Or Transfer Off Site--No Treatment/Reovery (H010-H129) Or (H131-H135)
Tons: 0.0125
Cat Decode: Not reported
Method Decode: Storage, Bulking, And/Or Transfer Off Site--No Treatment/Reovery (H010-H129) Or (H131-H135)
Facility County: Not reported

envid: S101583517
Year: 2013
GEPaid: CAC002729918
Contact: BRUCE ADAMS
Telephone: 3102345614
Mailing Name: Not reported
Mailing Address: 10880 WILSHIRE BLVD STE 1010
Mailing City,St,Zip: LOS ANGELES, CA 900244111
Gen County: Los Angeles
TSD EPA ID: CAD028409019
TSD County: Los Angeles
Waste Category: Not reported
Disposal Method: Storage, Bulking, And/Or Transfer Off Site--No Treatment/Reovery (H010-H129) Or (H131-H135)
Tons: 0.22101
Cat Decode: Not reported
Method Decode: Storage, Bulking, And/Or Transfer Off Site--No Treatment/Reovery (H010-H129) Or (H131-H135)
Facility County: Not reported

C14
WSW
< 1/8
0.117 mi.
618 ft.

10880 WILSHIRE BLVD
LOS ANGELES, CA 90024
Site 5 of 7 in cluster C

EDR Hist Cleaner 1014973356
N/A

Relative:
Lower

Actual:
320 ft.

EDR Historical Cleaners:
Name: I & Z DRY CLEANERS
Year: 2001
Address: 10880 WILSHIRE BLVD

Name: R & B DRY CLEANERS
Year: 2001
Address: 10880 WILSHIRE BLVD

Name: I & Z DRY CLEANERS
Year: 2002
Address: 10880 WILSHIRE BLVD

Name: R & B DRY CLEANERS
Year: 2002
Address: 10880 WILSHIRE BLVD

Name: I & Z DRY CLEANERS
Year: 2003
Address: 10880 WILSHIRE BLVD

Map ID
 Direction
 Distance
 Elevation

MAP FINDINGS

Site

Database(s)

EDR ID Number
 EPA ID Number

(Continued)

1014973356

Name: HAMRICK & ORTNER DRY CLEANERS
 Year: 2004
 Address: 10880 WILSHIRE BLVD

Name: I & Z CLEANERS
 Year: 2004
 Address: 10880 WILSHIRE BLVD

Name: HAMRICK + ORTNER CLEANERS
 Year: 2005
 Address: 10880 WILSHIRE BLVD

Name: I & Z DRY CLEANERS
 Year: 2007
 Address: 10880 WILSHIRE BLVD

Name: I & Z DRY CLEANERS
 Year: 2008
 Address: 10880 WILSHIRE BLVD

Name: I & Z DRY CLEANERS
 Year: 2009
 Address: 10880 WILSHIRE BLVD

Name: I & Z DRY CLEANERS
 Year: 2010
 Address: 10880 WILSHIRE BLVD

Name: I & Z DRY CLEANERS
 Year: 2011
 Address: 10880 WILSHIRE BLVD

Name: I & Z DRY CLEANERS
 Year: 2012
 Address: 10880 WILSHIRE BLVD

C15
West
1/8-1/4
0.129 mi.
680 ft.

WESTWOOD TUNE-UP
10889 WILSHIRE BLVD
LOS ANGELES, CA 90024

SWEEPS UST **S101617279**
CA FID UST **N/A**

Site 6 of 7 in cluster C

Relative:
Lower

SWEEPS UST:
 Status: Not reported
 Comp Number: 2754
 Number: Not reported
 Board Of Equalization: 44-012500
 Referral Date: Not reported
 Action Date: Not reported
 Created Date: Not reported
 Owner Tank Id: Not reported
 SWRCB Tank Id: 19-050-002754-000001
 Tank Status: Not reported
 Capacity: 7000
 Active Date: Not reported
 Tank Use: M.V. FUEL
 STG: PRODUCT
 Content: REG UNLEADED

Actual:
314 ft.

Map ID
Direction
Distance
Elevation

MAP FINDINGS

Site

Database(s)

EDR ID Number
EPA ID Number

WESTWOOD TUNE-UP (Continued)

S101617279

Number Of Tanks: 3

Status: Not reported
Comp Number: 2754
Number: Not reported
Board Of Equalization: 44-012500
Referral Date: Not reported
Action Date: Not reported
Created Date: Not reported
Owner Tank Id: Not reported
SWRCB Tank Id: 19-050-002754-000002
Tank Status: Not reported
Capacity: 7000
Active Date: Not reported
Tank Use: M.V. FUEL
STG: PRODUCT
Content: REG UNLEADED
Number Of Tanks: Not reported

Status: Not reported
Comp Number: 2754
Number: Not reported
Board Of Equalization: 44-012500
Referral Date: Not reported
Action Date: Not reported
Created Date: Not reported
Owner Tank Id: Not reported
SWRCB Tank Id: 19-050-002754-000003
Tank Status: Not reported
Capacity: 1
Active Date: Not reported
Tank Use: OIL
STG: WASTE
Content: WASTE OIL
Number Of Tanks: Not reported

CA FID UST:

Facility ID: 19038924
Regulated By: UTNKA
Regulated ID: 00050671
Cortese Code: Not reported
SIC Code: Not reported
Facility Phone: 2132088593
Mail To: Not reported
Mailing Address: 10889 WILSHIRE BLVD
Mailing Address 2: Not reported
Mailing City,St,Zip: LOS ANGELES 900240000
Contact: Not reported
Contact Phone: Not reported
DUNs Number: Not reported
NPDES Number: Not reported
EPA ID: Not reported
Comments: Not reported
Status: Active

MAP FINDINGS

Map ID
Direction
Distance
Elevation

Site

Database(s)

EDR ID Number
EPA ID Number

C16 **WESTWOOD TUNE-UP**
West **10889 WILSHIRE BLVD**
1/8-1/4 **LOS ANGELES, CA 90024**
0.129 mi.
680 ft. **Site 7 of 7 in cluster C**

HIST UST **U001561097**
N/A

Relative:
Lower

HIST UST:

File Number: 0002737A
URL: <http://geotracker.waterboards.ca.gov/ustpdfs/pdf/0002737A.pdf>
Region: STATE
Facility ID: 00000050671
Facility Type: Gas Station
Other Type: Not reported
Contact Name: GUNTER SEIBOLD
Telephone: 2132088593
Owner Name: KIRKEBY CENTER
Owner Address: 10889 WILSHIRE BLVD.
Owner City,St,Zip: LOS ANGELES, CA 90024
Total Tanks: 0003

Actual:
314 ft.

Tank Num: 001
Container Num: 3
Year Installed: Not reported
Tank Capacity: 00007000
Tank Used for: PRODUCT
Type of Fuel: UNLEADED
Container Construction Thickness: Not reported
Leak Detection: Stock Inventor

Tank Num: 002
Container Num: 4
Year Installed: Not reported
Tank Capacity: 00007000
Tank Used for: PRODUCT
Type of Fuel: PREMIUM
Container Construction Thickness: Not reported
Leak Detection: Stock Inventor

Tank Num: 003
Container Num: 5
Year Installed: Not reported
Tank Capacity: 00000000
Tank Used for: WASTE
Type of Fuel: WASTE OIL
Container Construction Thickness: Not reported
Leak Detection: None

[Click here for Geo Tracker PDF:](#)

D17 **WESTWOOD TUNE-UP**
WNW **1155 GLENDON AVE**
1/8-1/4 **LOS ANGELES, CA 90024**
0.154 mi.
813 ft. **Site 1 of 2 in cluster D**

SWEEPS UST **S101629320**
HIST UST **N/A**
CA FID UST

Relative:
Lower

SWEEPS UST:

Status: Not reported
Comp Number: 2755
Number: Not reported
Board Of Equalization: 44-012501

Actual:
320 ft.

Map ID
Direction
Distance
Elevation

MAP FINDINGS

Site

Database(s)

EDR ID Number
EPA ID Number

WESTWOOD TUNE-UP (Continued)

S101629320

Referral Date: Not reported
Action Date: Not reported
Created Date: Not reported
Owner Tank Id: Not reported
SWRCB Tank Id: 19-050-002755-000001
Tank Status: Not reported
Capacity: 6000
Active Date: Not reported
Tank Use: M.V. FUEL
STG: PRODUCT
Content: REG UNLEADED
Number Of Tanks: 2

Status: Not reported
Comp Number: 2755
Number: Not reported
Board Of Equalization: 44-012501
Referral Date: Not reported
Action Date: Not reported
Created Date: Not reported
Owner Tank Id: Not reported
SWRCB Tank Id: 19-050-002755-000002
Tank Status: Not reported
Capacity: 6000
Active Date: Not reported
Tank Use: M.V. FUEL
STG: PRODUCT
Content: DIESEL
Number Of Tanks: Not reported

HIST UST:

File Number: 00026CA4
URL: <http://geotracker.waterboards.ca.gov/ustpdfs/pdf/00026CA4.pdf>
Region: Not reported
Facility ID: Not reported
Facility Type: Not reported
Other Type: Not reported
Contact Name: Not reported
Telephone: Not reported
Owner Name: Not reported
Owner Address: Not reported
Owner City,St,Zip: Not reported
Total Tanks: Not reported

Tank Num: Not reported
Container Num: Not reported
Year Installed: Not reported
Tank Capacity: Not reported
Tank Used for: Not reported
Type of Fuel: Not reported
Container Construction Thickness: Not reported
Leak Detection: Not reported

Click here for Geo Tracker PDF:

CA FID UST:

Map ID
Direction
Distance
Elevation

MAP FINDINGS

Site

Database(s)

EDR ID Number
EPA ID Number

WESTWOOD TUNE-UP (Continued)

S101629320

Facility ID: 19054270
Regulated By: UTKNI
Regulated ID: 00050672
Cortese Code: Not reported
SIC Code: Not reported
Facility Phone: 2132088593
Mail To: Not reported
Mailing Address: 1155 GLENDON AVE
Mailing Address 2: Not reported
Mailing City,St,Zip: LOS ANGELES 900240000
Contact: Not reported
Contact Phone: Not reported
DUNS Number: Not reported
NPDES Number: Not reported
EPA ID: Not reported
Comments: Not reported
Status: Inactive

**E18
NW
1/8-1/4
0.161 mi.
852 ft.**

**GTE-UNIVERSITY C.O.
1041 TIVERTON AVE
LOS ANGELES, CA 90024**

**UST U003781118
N/A**

Site 1 of 2 in cluster E

**Relative:
Higher**

UST:
Facility ID: 24754
Permitting Agency: LOS ANGELES, CITY OF
Latitude: 34.0626524
Longitude: -118.4419156

**Actual:
334 ft.**

**E19
NW
1/8-1/4
0.161 mi.
852 ft.**

**UNIVERSITY CENTRAL OFFICE
1041 TIVERTON AVE
LOS ANGELES, CA 90024**

**SWEEPS UST S101586029
CA FID UST N/A**

Site 2 of 2 in cluster E

**Relative:
Higher**

SWEEPS UST:
Status: Active
Comp Number: 6339
Number: 1
Board Of Equalization: 44-013241
Referral Date: 02-25-93
Action Date: 02-25-93
Created Date: 02-29-88
Owner Tank Id: Not reported
SWRCB Tank Id: 19-050-006339-000001
Tank Status: A
Capacity: 4000
Active Date: 04-20-88
Tank Use: M.V. FUEL
STG: P
Content: DIESEL
Number Of Tanks: 1

**Actual:
334 ft.**

CA FID UST:
Facility ID: 19036682

Map ID
Direction
Distance
Elevation

MAP FINDINGS

Site

Database(s)

EDR ID Number
EPA ID Number

UNIVERSITY CENTRAL OFFICE (Continued)

S101586029

Regulated By: UTNKA
Regulated ID: Not reported
Cortese Code: Not reported
SIC Code: Not reported
Facility Phone: 8003318891
Mail To: Not reported
Mailing Address: 1 GTE PL
Mailing Address 2: Not reported
Mailing City,St,Zip: LOS ANGELES 900240000
Contact: Not reported
Contact Phone: Not reported
DUNS Number: Not reported
NPDES Number: Not reported
EPA ID: Not reported
Comments: Not reported
Status: Active

20
SW
1/8-1/4
0.163 mi.
862 ft.

**CVS PHARMACY #9576
10889 WELLWORTH AVE
LOS ANGELES, CA 90024**

**RCRA-LQG 1015740242
ECHO CAR000229229**

**Relative:
Lower**

RCRA-LQG:

Date form received by agency:03/25/2014

Facility name: CVS PHARMACY #9576
Facility address: 10889 WELLWORTH AVE
LOS ANGELES, CA 90024

EPA ID: CAR000229229
Mailing address: CVS DR
CVS DR
WOONSOCKET, RI 02895

Contact: WENDY L BRANT
Contact address: CVS DR
WOONSOCKET, RI 02895

Contact country: Not reported
Contact telephone: (401) 770-7457
Contact email: WENDY.BRANT@CVSCAREMARK.COM

EPA Region: 09
Classification: Large Quantity Generator
Description: Handler: generates 1,000 kg or more of hazardous waste during any calendar month; or generates more than 1 kg of acutely hazardous waste during any calendar month; or generates more than 100 kg of any residue or contaminated soil, waste or other debris resulting from the cleanup of a spill, into or on any land or water, of acutely hazardous waste during any calendar month; or generates 1 kg or less of acutely hazardous waste during any calendar month, and accumulates more than 1 kg of acutely hazardous waste at any time; or generates 100 kg or less of any residue or contaminated soil, waste or other debris resulting from the cleanup of a spill, into or on any land or water, of acutely hazardous waste during any calendar month, and accumulates more than 100 kg of that material at any time

Owner/Operator Summary:

Owner/operator name: CAROLYN B NICHOLSON TRUSTEE
Owner/operator address: SANTA ROSA RD
CAMARILLO, CA 93012

Map ID
Direction
Distance
Elevation

MAP FINDINGS

Site

Database(s)

EDR ID Number
EPA ID Number

CVS PHARMACY #9576 (Continued)

1015740242

Owner/operator country: Not reported
Owner/operator telephone: (805) 491-2216
Legal status: Private
Owner/Operator Type: Owner
Owner/Op start date: 10/03/2001
Owner/Op end date: Not reported

Owner/operator name: GARFIELD BEACH CVS LLC
Owner/operator address: Not reported
Not reported

Owner/operator country: Not reported
Owner/operator telephone: Not reported
Legal status: Private
Owner/Operator Type: Operator
Owner/Op start date: 06/02/2006
Owner/Op end date: Not reported

Owner/operator name: GARFIELD BEACH CVS LLC
Owner/operator address: Not reported
Not reported

Owner/operator country: US
Owner/operator telephone: Not reported
Legal status: Private
Owner/Operator Type: Operator
Owner/Op start date: 06/02/2006
Owner/Op end date: Not reported

Owner/operator name: CAROLYN B NICHOLSON TRUSTEE
Owner/operator address: 11226 SANTA ROSA RD
CAMARILLO, CA 93012

Owner/operator country: US
Owner/operator telephone: 805-491-2216
Legal status: Private
Owner/Operator Type: Owner
Owner/Op start date: 10/03/2001
Owner/Op end date: Not reported

Handler Activities Summary:

U.S. importer of hazardous waste: No
Mixed waste (haz. and radioactive): No
Recycler of hazardous waste: No
Transporter of hazardous waste: No
Treater, storer or disposer of HW: No
Underground injection activity: No
On-site burner exemption: No
Furnace exemption: No
Used oil fuel burner: No
Used oil processor: No
User oil refiner: No
Used oil fuel marketer to burner: No
Used oil Specification marketer: No
Used oil transfer facility: No
Used oil transporter: No

. Waste code: D001
. Waste name: IGNITABLE WASTE

Map ID
Direction
Distance
Elevation

MAP FINDINGS

Site

Database(s)

EDR ID Number
EPA ID Number

CVS PHARMACY #9576 (Continued)

1015740242

- . Waste code: D002
- . Waste name: CORROSIVE WASTE

- . Waste code: D004
- . Waste name: ARSENIC

- . Waste code: D005
- . Waste name: BARIUM

- . Waste code: D006
- . Waste name: CADMIUM

- . Waste code: D007
- . Waste name: CHROMIUM

- . Waste code: D008
- . Waste name: LEAD

- . Waste code: D009
- . Waste name: MERCURY

- . Waste code: D010
- . Waste name: SELENIUM

- . Waste code: D011
- . Waste name: SILVER

- . Waste code: D016
- . Waste name: 2,4-D (2,4-DICHLOROPHENOXYACETIC ACID)

- . Waste code: D018
- . Waste name: BENZENE

- . Waste code: D024
- . Waste name: M-CRESOL

- . Waste code: D027
- . Waste name: 1,4-DICHLOROBENZENE

- . Waste code: D035
- . Waste name: METHYL ETHYL KETONE

- . Waste code: D039
- . Waste name: TETRACHLOROETHYLENE

- . Waste code: P001
- . Waste name: 2H-1-BENZOPYRAN-2-ONE, 4-HYDROXY-3-(3-OXO-1-PHENYLBUTYL)-, & SALTS, WHEN PRESENT AT CONCENTRATIONS GREATER THAN 0.3% (OR) WARFARIN, & SALTS, WHEN PRESENT AT CONCENTRATIONS GREATER THAN 0.3%

- . Waste code: P012
- . Waste name: ARSENIC OXIDE AS2O3 (OR) ARSENIC TRIOXIDE

- . Waste code: P075
- . Waste name: NICOTINE, & SALTS (OR) PYRIDINE, 3-(1-METHYL-2-PYRROLIDINYL)-,(S)-, & SALTS

Map ID
Direction
Distance
Elevation

MAP FINDINGS

Site

Database(s)

EDR ID Number
EPA ID Number

CVS PHARMACY #9576 (Continued)

1015740242

- . Waste code: P188
- . Waste name: BENZOIC ACID, 2-HYDROXY-, COMPD. WITH (3AS-CIS)-1,2,3,3A,8,8A-HEXAHYDRO-1,3A,8-TRIMETHYLPYRROLO[2,3-B]INDOL-
-YL METHYLCARBAMATE ESTER (1:1) (OR) PHYSOSTIGMINE SALICYLATE

- . Waste code: U002
- . Waste name: 2-PROPANONE (I) (OR) ACETONE (I)

- . Waste code: U010
- . Waste name: AZIRINO [2',3':3,4]PYRROLO[1,2-A]INDOLE-4,7-DIONE,
6-AMINO-8-[[AMINOCARBONYL]OXY]METHYL]-1,1A,2,8,8A,8B-HEXAHYDRO-8A-MET
OXY-5-METHYL-, [1AS-(1AALPHA, 8BETA, 8AALPHA, 8BALPHA)]- (OR)
MITOMYCIN C

- . Waste code: U031
- . Waste name: 1-BUTANOL (I) (OR) N-BUTYL ALCOHOL (I)

- . Waste code: U034
- . Waste name: ACETALDEHYDE, TRICHLORO- (OR) CHLORAL

- . Waste code: U035
- . Waste name: BENZENE BUTANOIC ACID, 4-[BIS(2-CHLOROETHYL)AMINO]- (OR) CHLORAMBUCIL

- . Waste code: U044
- . Waste name: CHLOROFORM (OR) METHANE, TRICHLORO-

- . Waste code: U058
- . Waste name: 2H-1,3,2-OXAZAPHOSPHORIN-2-AMINE, N,N-BIS(2-CHLOROETHYL)TETRAHYDRO-,
2-OXIDE (OR) CYCLOPHOSPHAMIDE

- . Waste code: U059
- . Waste name: 5,12-NAPHTHACENEDIONE,
8-ACETYL-10-[(3-AMINO-2,3,6-TRIDEOXY)-ALPHA-L-LYXO-HEXOPYRANOSYL]OXY]-
.8,9,10-TETRAHYDRO-6,8,11-TRIHYDROXY-1-METHOXY-, (8S-CIS)- (OR)
DAUNOMYCIN

- . Waste code: U070
- . Waste name: BENZENE, 1,2-DICHLORO- (OR) O-DICHLOROBENZENE

- . Waste code: U072
- . Waste name: BENZENE, 1,4-DICHLORO- (OR) P-DICHLOROBENZENE

- . Waste code: U089
- . Waste name: DIETHYLSTILBESTEROL (OR) PHENOL, 4,4'-(1,2-DIETHYL-1,2-ETHENEDIYL)BIS,
(E)-

- . Waste code: U122
- . Waste name: FORMALDEHYDE

- . Waste code: U129
- . Waste name: CYCLOHEXANE, 1,2,3,4,5,6-HEXACHLORO-, (1ALPHA, 2ALPHA, 3BETA, 4ALPHA,
5ALPHA, 6BETA)- (OR) LINDANE

- . Waste code: U132
- . Waste name: HEXACHLOROPHENE (OR) PHENOL, 2,2'-METHYLENEBIS[3,4,6-TRICHLORO-

- . Waste code: U150

Map ID
Direction
Distance
Elevation

MAP FINDINGS

Site

Database(s)

EDR ID Number
EPA ID Number

CVS PHARMACY #9576 (Continued)

1015740242

. Waste name: L-PHENYLALANINE, 4-[BIS(2-CHLOROETHYL)AMINO]- (OR) MELPHALAN

. Waste code: U151
. Waste name: MERCURY

. Waste code: U154
. Waste name: METHANOL (I) (OR) METHYL ALCOHOL (I)

. Waste code: U165
. Waste name: NAPHTHALENE

. Waste code: U188
. Waste name: PHENOL

. Waste code: U200
. Waste name: RESERPINE (OR) YOHIMBAN-16-CARBOXYLIC ACID, 11,17-DIMETHOXY-18-[(3,4,5-TRIMETHOXYBENZOYL)OXY]-, METHYL ESTER, (3BETA, 16BETA, 17ALPHA, 18BETA, 20ALPHA)-

. Waste code: U201
. Waste name: 1,3-BENZENEDIOL (OR) RESORCINOL

. Waste code: U204
. Waste name: SELENIOUS ACID (OR) SELENIUM DIOXIDE

. Waste code: U205
. Waste name: SELENIUM SULFIDE (OR) SELENIUM SULFIDE SES2 (R,T)

. Waste code: U206
. Waste name: D-GLUCOSE, 2-DEOXY-2-[[METHYLNITROSOAMINO)-CARBONYL]AMINO]- (OR) GLUCOPYRANOSE, 2-DEOXY-2-(3-METHYL-3-NITROSOUREIDO)-,D- (OR) STREPTOZOTOCIN

. Waste code: U210
. Waste name: ETHENE, TETRACHLORO- (OR) TETRACHLOROETHYLENE

. Waste code: U279
. Waste name: CARBARYL (OR) 1-NAPHTHALENOL, METHYLCARBAMATE

. Waste code: U411
. Waste name: PHENOL, 2-(1-METHYLETHOXY)-, METHYLCARBAMATE (OR) PROPOXUR

Historical Generators:

Date form received by agency: 09/04/2012

Site name: CVS PHARMACY NO 9576

Classification: Large Quantity Generator

. Waste code: D001
. Waste name: IGNITABLE WASTE

. Waste code: D002
. Waste name: CORROSIVE WASTE

. Waste code: P001
. Waste name: 2H-1-BENZOPYRAN-2-ONE, 4-HYDROXY-3-(3-OXO-1-PHENYLBUTYL)-, & SALTS, WHEN PRESENT AT CONCENTRATIONS GREATER THAN 0.3% (OR) WARFARIN, & SALTS, WHEN PRESENT AT CONCENTRATIONS GREATER THAN 0.3%

Map ID
Direction
Distance
Elevation

MAP FINDINGS

Site

Database(s)

EDR ID Number
EPA ID Number

CVS PHARMACY #9576 (Continued)

1015740242

- . Waste code: P042
- . Waste name: 1,2-BENZENEDIOL, 4-[1-HYDROXY-2-(METHYLAMINO)ETHYL]-, (R)- (OR) EPINEPHRINE

- . Waste code: P075
- . Waste name: NICOTINE, & SALTS (OR) PYRIDINE, 3-(1-METHYL-2-PYRROLIDINYL)-,(S)-, & SALTS

- . Waste code: P081
- . Waste name: 1,2,3-PROPANETRIOL, TRINITRATE (R) (OR) NITROGLYCERINE (R)

Violation Status: No violations found

ECHO:

Envid: 1015740242
Registry ID: 110046525499
FIPS Code: 06037
EPA Region: 09
Indian Country Flag: N
Federal Flag: Not reported
US Mexico Border Flag: N
Chesapeake Bay Flag: Not reported
NAA Flag: Y
Latitude: 34.05732
Longitude: -118.44254
Map Icon: RCRA-IC-MN-N.png
Collection Method: ADDRESS MATCHING-HOUSE NUMBER
Reference Point: CENTER OF A FACILITY OR STATION
Accuracy Meters: 30
Derived Tribes: Not reported
Derived Huc: 18070104
Derived WBD: Not reported
Derived STCT FPS: 06037
Derived Zip: 90024
Derived CD113: 33
Derived CB2010: 060372655101001
Percent Minority: 35.942
Pop Den: 8008.42
Major Flag: Not reported
Active Flag: Y
MYRTK Universe: NNY
Inspection Count: 0
Date Last Inspection: Not reported
Days Last Inspection: Not reported
Informal Count: 0
Date Last Informal Action: Not reported
Formal Action Count: 0
Date Last Formal Action: Not reported
Total Penalties: 0
Penalty Count: 0
Date Last Penalty: Not reported
Last Penalty Amount: Not reported
QTRS in NC: 0
Programs in SNC: 0
Curr Compliance Status: No Violation
Curr SNC Flag: N
3yr Compliance Status: _____
AFS Flag: N

Map ID
Direction
Distance
Elevation

MAP FINDINGS

Site

Database(s)

EDR ID Number
EPA ID Number

CVS PHARMACY #9576 (Continued)

1015740242

NPDES Flag:	N
SDWIS Flag:	N
RCRA Flag:	Y
TRI Flag:	N
GHG Flag:	N
AFS IDS:	Not reported
CAA Permit Types:	Not reported
CAA NAICS:	Not reported
CAA SICS:	Not reported
CAA Evaluation Count:	Not reported
CAA Days Last Evaluation:	Not reported
CAA Informal Count:	Not reported
CAA Formal Action Count:	Not reported
CAA Date Last Formal Action:	Not reported
CAA Penalties:	Not reported
CAA Last Penalty Date:	Not reported
CAA Last Penalty Amount:	Not reported
CAA Qtrs in NC:	Not reported
CAA Curr Compliance Status:	Not reported
CAA Curr HPV Flag:	N
CAA 3yr Compl Qtrs Status:	Not reported
NPDES IDS:	Not reported
CWA Permit Types:	Not reported
CWA Compliance Tracking:	Not reported
CWA NAICS:	Not reported
CWA SICS:	Not reported
CWA Inspection Count:	Not reported
CWA Days Last Inspection:	Not reported
CWA Informal Count:	Not reported
CWA Formal Action Count:	Not reported
CWA Date Last Formal Action:	Not reported
CWA Penalties:	Not reported
CWA Last Penalty Date:	Not reported
CWA Last Penalty Amount:	Not reported
CWA Qtrs in NC:	Not reported
CWA Curr Compliance Status:	Not reported
CWA Curr SNC Flag:	N
CWA 13QTRS Compl Status:	Not reported
CWA 13QTRS EFFLNT Exceedances:	Not reported
CWA 3tr QNCR Codes:	Not reported
RCRA IDS:	CAR000229229
RCRA Permit Types:	LQG
RCRA NAICS:	44611
RCRA Inspection Count:	Not reported
RCRA Days Last Evaluation:	Not reported
RCRA Informal Count:	Not reported
RCRA Formal Action Count:	Not reported
RCRA Date Last Formal Action:	Not reported
RCRA Penalties:	Not reported
RCRA Last Penalty Date:	Not reported
RCRA Last Penalty Amount:	Not reported
RCRA QTRS in NC:	0
RCRA Curr Compliance Status:	No Violation
RCRA Curr SNC Flag:	N
RCRA 3yr Compl Qtrs Status:	
SDWA IDS:	Not reported
SDWA System Types:	Not reported

Map ID
 Direction
 Distance
 Elevation

MAP FINDINGS

Site

Database(s)

EDR ID Number
 EPA ID Number

CVS PHARMACY #9576 (Continued)

1015740242

SDWA Informal Count:	Not reported
SDWA Formal Action Count:	Not reported
SDWA Curr Compliance Status:	Not reported
SDWA Curr SNC Flag:	N
TRI IDS:	Not reported
TRI Releases Transfers:	Not reported
TRI on Site Releases:	Not reported
Tri off Site Transfers:	Not reported
TRI Reporter in Past:	Not reported
FEC Case IDS:	Not reported
FEC Number of Cases:	Not reported
FEC Last Case Date:	Not reported
FEC Total Penalties:	Not reported
GHG IDS:	Not reported
GHG CO2 Release:	Not reported
DFR URL:	http://echo.epa.gov/detailed_facility_report?fid=110046525499
Facility SIC Codes:	Not reported
Facility NAICS Codes:	44611
Facility Date Last Inspection EPA:	Not reported
Facility Date Last Inspection State:	Not reported
Facility Date Last Formal ACT EPA:	Not reported
Facility Date Last Formal ACT ST:	Not reported
Facility Date Last Informal ACT EPA:	Not reported
Facility Date Last Informal ACT ST:	Not reported
Facility Federal Agency:	Not reported
TRI Reporter:	Not reported
Facility IMP Water Flag:	Not reported

D21
WNW
 1/8-1/4
 0.172 mi.
 908 ft.

WESTWOOD CENTER
1100 GLENDON AVE SUTIE 1400
LOS ANGELES, CA 90024
 Site 2 of 2 in cluster D

RCRA-SQG 1000422982
FINDS CAD981969462
ECHO

Relative:
Lower

RCRA-SQG:

Date form received by agency: 05/20/1987

Facility name: WESTWOOD CENTER

Facility address: 1100 GLENDON AVE SUTIE 1400

LOS ANGELES, CA 90024

EPA ID: CAD981969462

Mailing address: 1100 GLENDON AVE SUITE 1400

LOS ANGELES, CA 90024

Contact: ENVIRONMENTAL MANAGER

Contact address: 1100 GLENDON AVE SUTIE 1400

LOS ANGELES, CA 90024

Contact country: US

Contact telephone: (213) 208-5585

Contact email: Not reported

EPA Region: 09

Classification: Small Small Quantity Generator

Description: Handler: generates more than 100 and less than 1000 kg of hazardous waste during any calendar month and accumulates less than 6000 kg of hazardous waste at any time; or generates 100 kg or less of hazardous waste during any calendar month, and accumulates more than 1000 kg of hazardous waste at any time

Owner/Operator Summary:

Map ID
Direction
Distance
Elevation

MAP FINDINGS

Site

Database(s)

EDR ID Number
EPA ID Number

WESTWOOD CENTER (Continued)

1000422982

Owner/operator name: WESTWOOD CENTER
Owner/operator address: NOT REQUIRED
NOT REQUIRED, ME 99999
Owner/operator country: Not reported
Owner/operator telephone: (415) 555-1212
Legal status: Private
Owner/Operator Type: Owner
Owner/Op start date: Not reported
Owner/Op end date: Not reported

Owner/operator name: NOT REQUIRED
Owner/operator address: NOT REQUIRED
NOT REQUIRED, ME 99999
Owner/operator country: Not reported
Owner/operator telephone: (415) 555-1212
Legal status: Private
Owner/Operator Type: Operator
Owner/Op start date: Not reported
Owner/Op end date: Not reported

Handler Activities Summary:

U.S. importer of hazardous waste: No
Mixed waste (haz. and radioactive): No
Recycler of hazardous waste: No
Transporter of hazardous waste: No
Treater, storer or disposer of HW: No
Underground injection activity: No
On-site burner exemption: No
Furnace exemption: No
Used oil fuel burner: No
Used oil processor: No
User oil refiner: No
Used oil fuel marketer to burner: No
Used oil Specification marketer: No
Used oil transfer facility: No
Used oil transporter: No

Violation Status: No violations found

FINDS:

Registry ID: 110002759587

Environmental Interest/Information System

RCRAInfo is a national information system that supports the Resource Conservation and Recovery Act (RCRA) program through the tracking of events and activities related to facilities that generate, transport, and treat, store, or dispose of hazardous waste. RCRAInfo allows RCRA program staff to track the notification, permit, compliance, and corrective action activities required under RCRA.

ECHO:

Envid: 1000422982
Registry ID: 110002759587
FIPS Code: 06037
EPA Region: 09

Map ID
Direction
Distance
Elevation

MAP FINDINGS

Site

Database(s)

EDR ID Number
EPA ID Number

WESTWOOD CENTER (Continued)

1000422982

Indian Country Flag:	N
Federal Flag:	Not reported
US Mexico Border Flag:	N
Chesapeake Bay Flag:	Not reported
NAA Flag:	Y
Latitude:	34.06055
Longitude:	-118.44366
Map Icon:	RCRA-IC-MN-N.png
Collection Method:	ADDRESS MATCHING-HOUSE NUMBER
Reference Point:	CENTER OF A FACILITY OR STATION
Accuracy Meters:	30
Derived Tribes:	Not reported
Derived Huc:	18070104
Derived WBD:	Not reported
Derived STCT FPS:	06037
Derived Zip:	90024
Derived CD113:	33
Derived CB2010:	060372652023012
Percent Minority:	35.088
Pop Den:	7556.2
Major Flag:	Not reported
Active Flag:	Y
MYRTK Universe:	NNN
Inspection Count:	0
Date Last Inspection:	Not reported
Days Last Inspection:	Not reported
Informal Count:	0
Date Last Informal Action:	Not reported
Formal Action Count:	0
Date Last Formal Action:	Not reported
Total Penalties:	0
Penalty Count:	0
Date Last Penalty:	Not reported
Last Penalty Amount:	Not reported
QTRS in NC:	0
Programs in SNC:	0
Curr Compliance Status:	No Violation
Curr SNC Flag:	N
3yr Compliance Status:	_____
AFS Flag:	N
NPDES Flag:	N
SDWIS Flag:	N
RCRA Flag:	Y
TRI Flag:	N
GHG Flag:	N
AFS IDS:	Not reported
CAA Permit Types:	Not reported
CAA NAICS:	Not reported
CAA SICs:	Not reported
CAA Evaluation Count:	Not reported
CAA Days Last Evaluation:	Not reported
CAA Informal Count:	Not reported
CAA Formal Action Count:	Not reported
CAA Date Last Formal Action:	Not reported
CAA Penalties:	Not reported
CAA Last Penalty Date:	Not reported
CAA Last Penalty Amount:	Not reported

Map ID
Direction
Distance
Elevation

MAP FINDINGS

Site

Database(s)

EDR ID Number
EPA ID Number

WESTWOOD CENTER (Continued)

1000422982

CAA Qtrs in NC:	Not reported
CAA Curr Compliance Status:	Not reported
CAA Curr HPV Flag:	N
CAA 3yr Compl Qtrs Status:	Not reported
NPDES IDS:	Not reported
CWA Permit Types:	Not reported
CWA Compliance Tracking:	Not reported
CWA NAICS:	Not reported
CWA SICS:	Not reported
CWA Inspection Count:	Not reported
CWA Days Last Inspection:	Not reported
CWA Informal Count:	Not reported
CWA Formal Action Count:	Not reported
CWA Date Last Formal Action:	Not reported
CWA Penalties:	Not reported
CWA Last Penalty Date:	Not reported
CWA Last Penalty Amount:	Not reported
CWA Qtrs in NC:	Not reported
CWA Curr Compliance Status:	Not reported
CWA Curr SNC Flag:	N
CWA 13QTRS Compl Status:	Not reported
CWA 13QTRS EFFLNT Exceedances:	Not reported
CWA 3tr QNCR Codes:	Not reported
RCRA IDS:	CAD981969462
RCRA Permit Types:	SQG
RCRA NAICS:	53112
RCRA Inspection Count:	Not reported
RCRA Days Last Evaluation:	Not reported
RCRA Informal Count:	Not reported
RCRA Formal Action Count:	Not reported
RCRA Date Last Formal Action:	Not reported
RCRA Penalties:	Not reported
RCRA Last Penalty Date:	Not reported
RCRA Last Penalty Amount:	Not reported
RCRA QTRS in NC:	0
RCRA Curr Compliance Status:	No Violation
RCRA Curr SNC Flag:	N
RCRA 3yr Compl Qtrs Status:	
SDWA IDS:	Not reported
SDWA System Types:	Not reported
SDWA Informal Count:	Not reported
SDWA Formal Action Count:	Not reported
SDWA Curr Compliance Status:	Not reported
SDWA Curr SNC Flag:	N
TRI IDS:	Not reported
TRI Releases Transfers:	Not reported
TRI on Site Releases:	Not reported
Tri off Site Transfers:	Not reported
TRI Reporter in Past:	Not reported
FEC Case IDS:	Not reported
FEC Number of Cases:	Not reported
FEC Last Case Date:	Not reported
FEC Total Penalties:	Not reported
GHG IDS:	Not reported
GHG CO2 Release:	Not reported
DFR URL:	http://echo.epa.gov/detailed_facility_report?fid=110002759587
Facility SIC Codes:	Not reported

Map ID
 Direction
 Distance
 Elevation

MAP FINDINGS

Site

Database(s)

EDR ID Number
 EPA ID Number

WESTWOOD CENTER (Continued)

1000422982

Facility NAICS Codes: 53112
 Facility Date Last Inspection EPA: Not reported
 Facility Date Last Inspection State: Not reported
 Facility Date Last Formal ACT EPA: Not reported
 Facility Date Last Formal ACT ST: Not reported
 Facility Date Last Informal ACT EPA: Not reported
 Facility Date Last Informal ACT ST: Not reported
 Facility Federal Agency: Not reported
 TRI Reporter: Not reported
 Facility IMP Water Flag: Not reported

F22
SSW
1/8-1/4
0.197 mi.
1039 ft.

VILLAGE CAR WASH
1360 WESTWOOD BLVD
LOS ANGELES, CA 90024

SWEEPS UST S101617277
CA FID UST N/A

Site 1 of 2 in cluster F

Relative:
Lower

SWEEPS UST:
 Status: Not reported
 Comp Number: 87
 Number: Not reported
 Board Of Equalization: 44-010953
 Referral Date: Not reported
 Action Date: Not reported
 Created Date: Not reported
 Owner Tank Id: Not reported
 SWRCB Tank Id: 19-050-000087-000001
 Tank Status: Not reported
 Capacity: 5000
 Active Date: Not reported
 Tank Use: M.V. FUEL
 STG: PRODUCT
 Content: REG UNLEADED
 Number Of Tanks: 3

Actual:
304 ft.

Status: Not reported
 Comp Number: 87
 Number: Not reported
 Board Of Equalization: 44-010953
 Referral Date: Not reported
 Action Date: Not reported
 Created Date: Not reported
 Owner Tank Id: Not reported
 SWRCB Tank Id: 19-050-000087-000002
 Tank Status: Not reported
 Capacity: 10000
 Active Date: Not reported
 Tank Use: M.V. FUEL
 STG: PRODUCT
 Content: REG UNLEADED
 Number Of Tanks: Not reported

Status: Not reported
 Comp Number: 87
 Number: Not reported
 Board Of Equalization: 44-010953
 Referral Date: Not reported
 Action Date: Not reported

Map ID
 Direction
 Distance
 Elevation

MAP FINDINGS

Site

Database(s)

EDR ID Number
 EPA ID Number

VILLAGE CAR WASH (Continued)

S101617277

Created Date: Not reported
 Owner Tank Id: Not reported
 SWRCB Tank Id: 19-050-000087-000003
 Tank Status: Not reported
 Capacity: 10000
 Active Date: Not reported
 Tank Use: M.V. FUEL
 STG: PRODUCT
 Content: REG UNLEADED
 Number Of Tanks: Not reported

CA FID UST:

Facility ID: 19004262
 Regulated By: UTKI
 Regulated ID: 00002976
 Cortese Code: Not reported
 SIC Code: Not reported
 Facility Phone: 2134749636
 Mail To: Not reported
 Mailing Address: 1385 WESTWOOD BLVD
 Mailing Address 2: Not reported
 Mailing City,St,Zip: LOS ANGELES 900240000
 Contact: Not reported
 Contact Phone: Not reported
 DUNs Number: Not reported
 NPDES Number: Not reported
 EPA ID: Not reported
 Comments: Not reported
 Status: Inactive

F23
SSW
1/8-1/4
0.197 mi.
1039 ft.

VILLAGE CAR WASH
1360 WESTWOOD BLVD
LOS ANGELES, CA 90024
Site 2 of 2 in cluster F

HIST UST **U001561093**
N/A

Relative:
Lower

HIST UST:
 File Number: 000278F9
 URL: <http://geotracker.waterboards.ca.gov/ustpdfs/pdf/000278F9.pdf>
 Region: STATE
 Facility ID: 00000002976
 Facility Type: Gas Station
 Other Type: Not reported
 Contact Name: Not reported
 Telephone: 2134749636
 Owner Name: LOS FELIZ COMPANY
 Owner Address: 1385 WESTWOOD BLVD #202
 Owner City,St,Zip: LOS ANGELES, CA 90024
 Total Tanks: 0003

Actual:
304 ft.

Tank Num: 001
 Container Num: 1
 Year Installed: Not reported
 Tank Capacity: 00005000
 Tank Used for: PRODUCT
 Type of Fuel: UNLEADED
 Container Construction Thickness: Not reported

Map ID
 Direction
 Distance
 Elevation

MAP FINDINGS

Site

Database(s)

EDR ID Number
 EPA ID Number

VILLAGE CAR WASH (Continued)

U001561093

Leak Detection: Stock Inventor

Tank Num: 002
 Container Num: 2
 Year Installed: Not reported
 Tank Capacity: 00010000
 Tank Used for: PRODUCT
 Type of Fuel: UNLEADED
 Container Construction Thickness: Not reported
 Leak Detection: Stock Inventor

Tank Num: 003
 Container Num: 3
 Year Installed: Not reported
 Tank Capacity: 00010000
 Tank Used for: PRODUCT
 Type of Fuel: UNLEADED
 Container Construction Thickness: Not reported
 Leak Detection: Stock Inventor

[Click here for Geo Tracker PDF:](#)

G24
West
1/8-1/4
0.205 mi.
1082 ft.

TISHMAN MIDVALE
10920 WILSHIRE BLVD
LA, CA 90024
Site 1 of 4 in cluster G

SWEEPS UST 1000242727
CA FID UST N/A

Relative:
Lower

SWEEPS UST:
 Status: Active
 Comp Number: 8009
 Number: 2
 Board Of Equalization: Not reported
 Referral Date: 02-25-93
 Action Date: 02-25-93
 Created Date: 02-29-88
 Owner Tank Id: Not reported
 SWRCB Tank Id: Not reported
 Tank Status: Not reported
 Capacity: Not reported
 Active Date: Not reported
 Tank Use: Not reported
 STG: Not reported
 Content: Not reported
 Number Of Tanks: Not reported

Actual:
304 ft.

CA FID UST:
 Facility ID: 19025479
 Regulated By: UTNKA
 Regulated ID: Not reported
 Cortese Code: Not reported
 SIC Code: Not reported
 Facility Phone: 2138244666
 Mail To: Not reported
 Mailing Address: 10920 WILSHIRE BLVD
 Mailing Address 2: Not reported
 Mailing City,St,Zip: LA 900240000

Map ID
 Direction
 Distance
 Elevation

MAP FINDINGS

Site

Database(s)

EDR ID Number
 EPA ID Number

TISHMAN MIDVALE (Continued)

1000242727

Contact: Not reported
 Contact Phone: Not reported
 DUNS Number: Not reported
 NPDES Number: Not reported
 EPA ID: Not reported
 Comments: Not reported
 Status: Active

G25 **REGENTS UCLA**
West **10920 WILSHIRE BLVD**
1/8-1/4 **LOS ANGELES, CA 90024**
0.205 mi.
1082 ft. **Site 2 of 4 in cluster G**

UST **U003781638**
N/A

Relative: UST:
Lower Facility ID: 25398
 Permitting Agency: LOS ANGELES, CITY OF
Actual: Latitude: 34.059346
304 ft. Longitude: -118.443155

H26 **DOUGLAS AIR CO, E & R**
NNW
1/8-1/4 **WESTWOOD, CA**
0.217 mi.
1145 ft. **Site 1 of 3 in cluster H**

ENVIROSTOR **S107736228**
N/A

Relative: ENVIROSTOR:
Higher Facility ID: 80000837
 Status: Inactive - Needs Evaluation
Actual: Status Date: 07/01/2005
341 ft. Site Code: Not reported
 Site Type: Military Evaluation
 Site Type Detailed: FUDS
 Acres: Not reported
 NPL: NO
 Regulatory Agencies: SMBRP
 Lead Agency: SMBRP
 Program Manager: Not reported
 Supervisor: Douglas Bautista
 Division Branch: Cleanup Cypress
 Assembly: 54
 Senate: 26
 Special Program: Not reported
 Restricted Use: NO
 Site Mgmt Req: NONE SPECIFIED
 Funding: DERA
 Latitude: 34.0625
 Longitude: -118.4416
 APN: NONE SPECIFIED
 Past Use: NONE SPECIFIED
 Potential COC: NONE SPECIFIED
 Confirmed COC: NONE SPECIFIED
 Potential Description: NONE SPECIFIED
 Alias Name: CA99799F995800
 Alias Type: Federal Facility ID
 Alias Name: J09CA7135

Map ID
Direction
Distance
Elevation

MAP FINDINGS

Site

Database(s)

EDR ID Number
EPA ID Number

DOUGLAS AIR CO, E & R (Continued)

S107736228

Alias Type: INPR
Alias Name: 80000837
Alias Type: Envirostor ID Number

Completed Info:

Completed Area Name: PROJECT WIDE
Completed Sub Area Name: Not reported
Completed Document Type: Inventory Project Report (INPR)
Completed Date: 07/28/1997
Comments: Not reported

Future Area Name: Not reported
Future Sub Area Name: Not reported
Future Document Type: Not reported
Future Due Date: Not reported
Schedule Area Name: Not reported
Schedule Sub Area Name: Not reported
Schedule Document Type: Not reported
Schedule Due Date: Not reported
Schedule Revised Date: Not reported

**H27
NNW
1/8-1/4
0.217 mi.
1145 ft.**

DOUGLAS AIRCFT CO/LBCH

ENVIROSTOR

**S107736229
N/A**

LONG BEACH, CA

Site 2 of 3 in cluster H

**Relative:
Higher**

ENVIROSTOR:

Facility ID: 80000025
Status: Inactive - Needs Evaluation
Status Date: 07/01/2005
Site Code: Not reported
Site Type: Military Evaluation
Site Type Detailed: FUDS
Acres: Not reported
NPL: NO
Regulatory Agencies: SMBRP
Lead Agency: SMBRP
Program Manager: Not reported
Supervisor: Douglas Bautista
Division Branch: Cleanup Cypress
Assembly: 54
Senate: 26
Special Program: Not reported
Restricted Use: NO
Site Mgmt Req: NONE SPECIFIED
Funding: DERA
Latitude: 34.0625
Longitude: -118.4416
APN: NONE SPECIFIED
Past Use: NONE SPECIFIED
Potential COC: NONE SPECIFIED
Confirmed COC: NONE SPECIFIED
Potential Description: NONE SPECIFIED
Alias Name: CA99799F686400
Alias Type: Federal Facility ID
Alias Name: J09CA0039
Alias Type: INPR

**Actual:
341 ft.**

Map ID
Direction
Distance
Elevation

MAP FINDINGS

Site

Database(s)

EDR ID Number
EPA ID Number

DOUGLAS AIRCFT CO/LBCH (Continued)

S107736229

Alias Name: 80000025
Alias Type: Envirostor ID Number

Completed Info:

Completed Area Name: Not reported
Completed Sub Area Name: Not reported
Completed Document Type: Not reported
Completed Date: Not reported
Comments: Not reported

Future Area Name: Not reported
Future Sub Area Name: Not reported
Future Document Type: Not reported
Future Due Date: Not reported
Schedule Area Name: Not reported
Schedule Sub Area Name: Not reported
Schedule Document Type: Not reported
Schedule Due Date: Not reported
Schedule Revised Date: Not reported

Facility ID: 80000026
Status: Inactive - Needs Evaluation
Status Date: 07/01/2005
Site Code: Not reported
Site Type: Military Evaluation
Site Type Detailed: FUDS
Acres: Not reported
NPL: NO
Regulatory Agencies: SMBRP
Lead Agency: SMBRP
Program Manager: Not reported
Supervisor: Douglas Bautista
Division Branch: Cleanup Cypress
Assembly: 54
Senate: 26
Special Program: Not reported
Restricted Use: NO
Site Mgmt Req: NONE SPECIFIED
Funding: DERA
Latitude: 34.0625
Longitude: -118.4416
APN: NONE SPECIFIED
Past Use: NONE SPECIFIED
Potential COC: NONE SPECIFIED
Confirmed COC: NONE SPECIFIED
Potential Description: NONE SPECIFIED
Alias Name: CA99799F686500
Alias Type: Federal Facility ID
Alias Name: J09CA0040
Alias Type: INPR
Alias Name: 80000026
Alias Type: Envirostor ID Number

Completed Info:

Completed Area Name: Not reported
Completed Sub Area Name: Not reported
Completed Document Type: Not reported
Completed Date: Not reported

Map ID
Direction
Distance
Elevation

MAP FINDINGS

Site

Database(s)

EDR ID Number
EPA ID Number

DOUGLAS AIRCFT CO/LBCH (Continued)

S107736229

Comments: Not reported

Future Area Name: Not reported
Future Sub Area Name: Not reported
Future Document Type: Not reported
Future Due Date: Not reported
Schedule Area Name: Not reported
Schedule Sub Area Name: Not reported
Schedule Document Type: Not reported
Schedule Due Date: Not reported
Schedule Revised Date: Not reported

**H28
NNW
1/8-1/4
0.217 mi.
1145 ft.**

**AFP #15 (DOUGLAS)
LOS ANGELES, CA
Site 3 of 3 in cluster H**

**ENVIROSTOR S107735794
N/A**

**Relative:
Higher**

ENVIROSTOR:
Facility ID: 80000067
Status: Inactive - Needs Evaluation
Status Date: 07/01/2005
Site Code: Not reported
Site Type: Military Evaluation
Site Type Detailed: FUDS
Acres: Not reported
NPL: NO
Regulatory Agencies: SMBRP
Lead Agency: SMBRP
Program Manager: Not reported
Supervisor: Douglas Bautista
Division Branch: Cleanup Cypress
Assembly: 54
Senate: 26
Special Program: Not reported
Restricted Use: NO
Site Mgmt Req: NONE SPECIFIED
Funding: DERA
Latitude: 34.0625
Longitude: -118.4416
APN: NONE SPECIFIED
Past Use: NONE SPECIFIED
Potential COC: NONE SPECIFIED
Confirmed COC: NONE SPECIFIED
Potential Description: NONE SPECIFIED
Alias Name: CA99799F686700
Alias Type: Federal Facility ID
Alias Name: J09CA0100
Alias Type: INPR
Alias Name: 80000067
Alias Type: Envirostor ID Number

**Actual:
341 ft.**

Completed Info:
Completed Area Name: Not reported
Completed Sub Area Name: Not reported
Completed Document Type: Not reported
Completed Date: Not reported
Comments: Not reported

Map ID
Direction
Distance
Elevation

MAP FINDINGS

Site

Database(s)

EDR ID Number
EPA ID Number

AFP #15 (DOUGLAS) (Continued)

S107735794

Future Area Name: Not reported
Future Sub Area Name: Not reported
Future Document Type: Not reported
Future Due Date: Not reported
Schedule Area Name: Not reported
Schedule Sub Area Name: Not reported
Schedule Document Type: Not reported
Schedule Due Date: Not reported
Schedule Revised Date: Not reported

**29
NW
1/8-1/4
0.220 mi.
1163 ft.**

**PIP PRINTING
1080 GLENDON AVE
LOS ANGELES, CA 90024**

**RCRA-SQG 1000905565
FINDS CA0000860759
ECHO**

**Relative:
Higher**

RCRA-SQG:

**Actual:
331 ft.**

Date form received by agency: 10/03/1994
Facility name: PIP PRINTING
Facility address: 1080 GLENDON AVE
LOS ANGELES, CA 90024
EPA ID: CA0000860759
Mailing address: GLENDON AVE
LOS ANGELES, CA 90024
Contact: CATHY MOSS
Contact address: 1080 GLENDON AVE
LOS ANGELES, CA 90024
Contact country: US
Contact telephone: (310) 208-8529
Contact email: Not reported
EPA Region: 09
Classification: Small Small Quantity Generator
Description: Handler: generates more than 100 and less than 1000 kg of hazardous waste during any calendar month and accumulates less than 6000 kg of hazardous waste at any time; or generates 100 kg or less of hazardous waste during any calendar month, and accumulates more than 1000 kg of hazardous waste at any time

Owner/Operator Summary:

Owner/operator name: STEVE & CATHY MOSS
Owner/operator address: 1080 GLENDON AVE
LOS ANGELES, CA 90024
Owner/operator country: Not reported
Owner/operator telephone: (310) 208-8529
Legal status: Private
Owner/Operator Type: Owner
Owner/Op start date: Not reported
Owner/Op end date: Not reported

Handler Activities Summary:

U.S. importer of hazardous waste: No
Mixed waste (haz. and radioactive): No
Recycler of hazardous waste: No
Transporter of hazardous waste: No
Treater, storer or disposer of HW: No
Underground injection activity: No
On-site burner exemption: No

Map ID
Direction
Distance
Elevation

MAP FINDINGS

Site

Database(s)

EDR ID Number
EPA ID Number

PIP PRINTING (Continued)

1000905565

Furnace exemption: No
Used oil fuel burner: No
Used oil processor: No
User oil refiner: No
Used oil fuel marketer to burner: No
Used oil Specification marketer: No
Used oil transfer facility: No
Used oil transporter: No

Violation Status: No violations found

FINDS:

Registry ID: 110002620450

Environmental Interest/Information System

RCRAInfo is a national information system that supports the Resource Conservation and Recovery Act (RCRA) program through the tracking of events and activities related to facilities that generate, transport, and treat, store, or dispose of hazardous waste. RCRAInfo allows RCRA program staff to track the notification, permit, compliance, and corrective action activities required under RCRA.

ECHO:

Envid: 1000905565
Registry ID: 110002620450
FIPS Code: 06037
EPA Region: 09
Indian Country Flag: N
Federal Flag: Not reported
US Mexico Border Flag: N
Chesapeake Bay Flag: Not reported
NAA Flag: Y
Latitude: 34.061103
Longitude: -118.444376
Map Icon: RCRA-IC-MN-N.png
Collection Method: ADDRESS MATCHING-HOUSE NUMBER
Reference Point: ENTRANCE POINT OF A FACILITY OR STATION
Accuracy Meters: 50
Derived Tribes: Not reported
Derived Huc: 18070104
Derived WBD: 180701040200
Derived STCT FPS: 06037
Derived Zip: 90024
Derived CD113: 33
Derived CB2010: 060372652023011
Percent Minority: 34.995
Pop Den: 7485.18
Major Flag: Not reported
Active Flag: Y
MYRTK Universe: NNN
Inspection Count: 0
Date Last Inspection: Not reported
Days Last Inspection: Not reported
Informal Count: 0
Date Last Informal Action: Not reported

Map ID
Direction
Distance
Elevation

MAP FINDINGS

Site

Database(s)

EDR ID Number
EPA ID Number

PIP PRINTING (Continued)

1000905565

Formal Action Count:	0
Date Last Formal Action:	Not reported
Total Penalties:	0
Penalty Count:	0
Date Last Penalty:	Not reported
Last Penalty Amount:	Not reported
QTRS in NC:	0
Programs in SNC:	0
Curr Compliance Status:	No Violation
Curr SNC Flag:	N
3yr Compliance Status:	
AFS Flag:	N
NPDES Flag:	N
SDWIS Flag:	N
RCRA Flag:	Y
TRI Flag:	N
GHG Flag:	N
AFS IDS:	Not reported
CAA Permit Types:	Not reported
CAA NAICS:	Not reported
CAA SICS:	Not reported
CAA Evaluation Count:	Not reported
CAA Days Last Evaluation:	Not reported
CAA Informal Count:	Not reported
CAA Formal Action Count:	Not reported
CAA Date Last Formal Action:	Not reported
CAA Penalties:	Not reported
CAA Last Penalty Date:	Not reported
CAA Last Penalty Amount:	Not reported
CAA Qtrs in NC:	Not reported
CAA Curr Compliance Status:	Not reported
CAA Curr HPV Flag:	N
CAA 3yr Compl Qtrs Status:	Not reported
NPDES IDS:	Not reported
CWA Permit Types:	Not reported
CWA Compliance Tracking:	Not reported
CWA NAICS:	Not reported
CWA SICS:	Not reported
CWA Inspection Count:	Not reported
CWA Days Last Inspection:	Not reported
CWA Informal Count:	Not reported
CWA Formal Action Count:	Not reported
CWA Date Last Formal Action:	Not reported
CWA Penalties:	Not reported
CWA Last Penalty Date:	Not reported
CWA Last Penalty Amount:	Not reported
CWA Qtrs in NC:	Not reported
CWA Curr Compliance Status:	Not reported
CWA Curr SNC Flag:	N
CWA 13QTRS Compl Status:	Not reported
CWA 13QTRS EFFLNT Exceedances:	Not reported
CWA 3tr QNCR Codes:	Not reported
RCRA IDS:	CA0000860759
RCRA Permit Types:	SQG
RCRA NAICS:	Not reported
RCRA Inspection Count:	Not reported
RCRA Days Last Evaluation:	Not reported

Map ID
 Direction
 Distance
 Elevation

MAP FINDINGS

Site

Database(s)

EDR ID Number
 EPA ID Number

PIP PRINTING (Continued)

1000905565

RCRA Informal Count:	Not reported
RCRA Formal Action Count:	Not reported
RCRA Date Last Formal Action:	Not reported
RCRA Penalties:	Not reported
RCRA Last Penalty Date:	Not reported
RCRA Last Penalty Amount:	Not reported
RCRA QTRS in NC:	0
RCRA Curr Compliance Status:	No Violation
RCRA Curr SNC Flag:	N
RCRA 3yr Compl Qtrs Status:	
SDWA IDS:	Not reported
SDWA System Types:	Not reported
SDWA Informal Count:	Not reported
SDWA Formal Action Count:	Not reported
SDWA Curr Compliance Status:	Not reported
SDWA Curr SNC Flag:	N
TRI IDS:	Not reported
TRI Releases Transfers:	Not reported
TRI on Site Releases:	Not reported
Tri off Site Transfers:	Not reported
TRI Reporter in Past:	Not reported
FEC Case IDS:	Not reported
FEC Number of Cases:	Not reported
FEC Last Case Date:	Not reported
FEC Total Penalties:	Not reported
GHG IDS:	Not reported
GHG CO2 Release:	Not reported
DFR URL:	http://echo.epa.gov/detailed_facility_report?fid=110002620450
Facility SIC Codes:	Not reported
Facility NAICS Codes:	Not reported
Facility Date Last Inspection EPA:	Not reported
Facility Date Last Inspection State:	Not reported
Facility Date Last Formal ACT EPA:	Not reported
Facility Date Last Formal ACT ST:	Not reported
Facility Date Last Informal ACT EPA:	Not reported
Facility Date Last Informal ACT ST:	Not reported
Facility Federal Agency:	Not reported
TRI Reporter:	Not reported
Facility IMP Water Flag:	Not reported

30
WNW
1/8-1/4
0.225 mi.
1186 ft.

30 MIN FOTO QUICK
1145 WESTWOOD BLVD
LOS ANGELES, CA 90024

RCRA-SQG 1000299728
FINDS CAD982402927
ECHO

Relative:
Lower

RCRA-SQG:
 Date form received by agency: 08/30/1989
 Facility name: 30 MIN FOTO QUICK
 Facility address: 1145 WESTWOOD BLVD
 LOS ANGELES, CA 90024
 EPA ID: CAD982402927
 Mailing address: WESTWOOD BLVD
 LOS ANGELES, CA 90024
 Contact: ENVIRONMENTAL MANAGER
 Contact address: 1145 WESTWOOD BLVD
 LOS ANGELES, CA 90024
 Contact country: US

Actual:
317 ft.

Map ID
Direction
Distance
Elevation

MAP FINDINGS

Site

Database(s)

EDR ID Number
EPA ID Number

30 MIN FOTO QUICK (Continued)

1000299728

Contact telephone: (213) 443-9999
Contact email: Not reported
EPA Region: 09
Classification: Small Small Quantity Generator
Description: Handler: generates more than 100 and less than 1000 kg of hazardous waste during any calendar month and accumulates less than 6000 kg of hazardous waste at any time; or generates 100 kg or less of hazardous waste during any calendar month, and accumulates more than 1000 kg of hazardous waste at any time

Owner/Operator Summary:

Owner/operator name: HAMID REZA SHEKARCHIAN
Owner/operator address: NOT REQUIRED
NOT REQUIRED, ME 99999
Owner/operator country: Not reported
Owner/operator telephone: (415) 555-1212
Legal status: Private
Owner/Operator Type: Owner
Owner/Op start date: Not reported
Owner/Op end date: Not reported

Owner/operator name: NOT REQUIRED
Owner/operator address: NOT REQUIRED
NOT REQUIRED, ME 99999

Owner/operator country: Not reported
Owner/operator telephone: (415) 555-1212
Legal status: Private
Owner/Operator Type: Operator
Owner/Op start date: Not reported
Owner/Op end date: Not reported

Handler Activities Summary:

U.S. importer of hazardous waste: No
Mixed waste (haz. and radioactive): No
Recycler of hazardous waste: No
Transporter of hazardous waste: No
Treater, storer or disposer of HW: No
Underground injection activity: No
On-site burner exemption: No
Furnace exemption: No
Used oil fuel burner: No
Used oil processor: No
Used oil refiner: No
Used oil fuel marketer to burner: No
Used oil Specification marketer: No
Used oil transfer facility: No
Used oil transporter: No

Violation Status: No violations found

FINDS:

Registry ID: 110002805019

Environmental Interest/Information System

RCRAInfo is a national information system that supports the Resource Conservation and Recovery Act (RCRA) program through the tracking of

Map ID
Direction
Distance
Elevation

MAP FINDINGS

Site

Database(s)

EDR ID Number
EPA ID Number

30 MIN FOTO QUICK (Continued)

1000299728

events and activities related to facilities that generate, transport, and treat, store, or dispose of hazardous waste. RCRAInfo allows RCRA program staff to track the notification, permit, compliance, and corrective action activities required under RCRA.

ECHO:

Envid:	1000299728
Registry ID:	110002805019
FIPS Code:	06037
EPA Region:	09
Indian Country Flag:	N
Federal Flag:	Not reported
US Mexico Border Flag:	N
Chesapeake Bay Flag:	Not reported
NAA Flag:	Y
Latitude:	34.059867
Longitude:	-118.444945
Map Icon:	RCRA-IC-MN-N.png
Collection Method:	ADDRESS MATCHING-HOUSE NUMBER
Reference Point:	ENTRANCE POINT OF A FACILITY OR STATION
Accuracy Meters:	50
Derived Tribes:	Not reported
Derived Huc:	18070104
Derived WBD:	180701040200
Derived STCT FPS:	06037
Derived Zip:	90024
Derived CD113:	33
Derived CB2010:	060372652023006
Percent Minority:	35.289
Pop Den:	7605.45
Major Flag:	Not reported
Active Flag:	Y
MYRTK Universe:	NNN
Inspection Count:	0
Date Last Inspection:	Not reported
Days Last Inspection:	Not reported
Informal Count:	0
Date Last Informal Action:	Not reported
Formal Action Count:	0
Date Last Formal Action:	Not reported
Total Penalties:	0
Penalty Count:	0
Date Last Penalty:	Not reported
Last Penalty Amount:	Not reported
QTRS in NC:	0
Programs in SNC:	0
Curr Compliance Status:	No Violation
Curr SNC Flag:	N
3yr Compliance Status:	_____
AFS Flag:	N
NPDES Flag:	N
SDWIS Flag:	N
RCRA Flag:	Y
TRI Flag:	N
GHG Flag:	N
AFS IDS:	Not reported

Map ID
Direction
Distance
Elevation

MAP FINDINGS

Site

Database(s)

EDR ID Number
EPA ID Number

30 MIN FOTO QUICK (Continued)

1000299728

CAA Permit Types:	Not reported
CAA NAICS:	Not reported
CAA SICS:	Not reported
CAA Evaluation Count:	Not reported
CAA Days Last Evaluation:	Not reported
CAA Informal Count:	Not reported
CAA Formal Action Count:	Not reported
CAA Date Last Formal Action:	Not reported
CAA Penalties:	Not reported
CAA Last Penalty Date:	Not reported
CAA Last Penalty Amount:	Not reported
CAA Qtrs in NC:	Not reported
CAA Curr Compliance Status:	Not reported
CAA Curr HPV Flag:	N
CAA 3yr Compl Qtrs Status:	Not reported
NPDES IDS:	Not reported
CWA Permit Types:	Not reported
CWA Compliance Tracking:	Not reported
CWA NAICS:	Not reported
CWA SICS:	Not reported
CWA Inspection Count:	Not reported
CWA Days Last Inspection:	Not reported
CWA Informal Count:	Not reported
CWA Formal Action Count:	Not reported
CWA Date Last Formal Action:	Not reported
CWA Penalties:	Not reported
CWA Last Penalty Date:	Not reported
CWA Last Penalty Amount:	Not reported
CWA Qtrs in NC:	Not reported
CWA Curr Compliance Status:	Not reported
CWA Curr SNC Flag:	N
CWA 13QTRS Compl Status:	Not reported
CWA 13QTRS EFFLNT Exceedances:	Not reported
CWA 3tr QNCR Codes:	Not reported
RCRA IDS:	CAD982402927
RCRA Permit Types:	SQG
RCRA NAICS:	Not reported
RCRA Inspection Count:	Not reported
RCRA Days Last Evaluation:	Not reported
RCRA Informal Count:	Not reported
RCRA Formal Action Count:	Not reported
RCRA Date Last Formal Action:	Not reported
RCRA Penalties:	Not reported
RCRA Last Penalty Date:	Not reported
RCRA Last Penalty Amount:	Not reported
RCRA QTRS in NC:	0
RCRA Curr Compliance Status:	No Violation
RCRA Curr SNC Flag:	N
RCRA 3yr Compl Qtrs Status:	
SDWA IDS:	Not reported
SDWA System Types:	Not reported
SDWA Informal Count:	Not reported
SDWA Formal Action Count:	Not reported
SDWA Curr Compliance Status:	Not reported
SDWA Curr SNC Flag:	N
TRI IDS:	Not reported
TRI Releases Transfers:	Not reported

Map ID
 Direction
 Distance
 Elevation

MAP FINDINGS

Site

Database(s)

EDR ID Number
 EPA ID Number

30 MIN FOTO QUICK (Continued)

1000299728

TRI on Site Releases:	Not reported
Tri off Site Transfers:	Not reported
TRI Reporter in Past:	Not reported
FEC Case IDS:	Not reported
FEC Number of Cases:	Not reported
FEC Last Case Date:	Not reported
FEC Total Penalties:	Not reported
GHG IDS:	Not reported
GHG CO2 Release:	Not reported
DFR URL:	http://echo.epa.gov/detailed_facility_report?fid=110002805019
Facility SIC Codes:	Not reported
Facility NAICS Codes:	Not reported
Facility Date Last Inspection EPA:	Not reported
Facility Date Last Inspection State:	Not reported
Facility Date Last Formal ACT EPA:	Not reported
Facility Date Last Formal ACT ST:	Not reported
Facility Date Last Informal ACT EPA:	Not reported
Facility Date Last Informal ACT ST:	Not reported
Facility Federal Agency:	Not reported
TRI Reporter:	Not reported
Facility IMP Water Flag:	Not reported

I31
ENE
1/8-1/4
0.228 mi.
1205 ft.

PARK WILSHIRE LTD
10720 WILSHIRE BLVD
LOS ANGELES, CA 90024
Site 1 of 2 in cluster I

UST U003781634
N/A

Relative:
Higher

UST:
 Facility ID: 25392
 Permitting Agency: LOS ANGELES, CITY OF
 Latitude: 34.06065
 Longitude: -118.43672

Actual:
342 ft.

I32
ENE
1/8-1/4
0.228 mi.
1205 ft.

PARK WILSHIRE LTD
10720 WILSHIRE BLVD
LA, CA 90024
Site 2 of 2 in cluster I

SWEEPS UST S101587885
CA FID UST N/A

Relative:
Higher

SWEEPS UST:
 Status: Active
 Comp Number: 5666
 Number: 9
 Board Of Equalization: 44-013226
 Referral Date: 08-21-92
 Action Date: 08-21-92
 Created Date: 02-29-88
 Owner Tank Id: Not reported
 SWRCB Tank Id: 19-050-005666-000001
 Tank Status: A
 Capacity: Not reported
 Active Date: 04-20-88
 Tank Use: CHEMICAL
 STG: P
 Content: UNKNOWN

Actual:
342 ft.

Map ID
 Direction
 Distance
 Elevation

MAP FINDINGS

Site

Database(s)

EDR ID Number
 EPA ID Number

PARK WILSHIRE LTD (Continued)

S101587885

Number Of Tanks: 1

CA FID UST:

Facility ID: 19056103
 Regulated By: UTNKA
 Regulated ID: Not reported
 Cortese Code: Not reported
 SIC Code: Not reported
 Facility Phone: 2134742816
 Mail To: Not reported
 Mailing Address: 10720 WILSHIRE BLVD
 Mailing Address 2: Not reported
 Mailing City,St,Zip: LA 900240000
 Contact: Not reported
 Contact Phone: Not reported
 DUNs Number: Not reported
 NPDES Number: Not reported
 EPA ID: Not reported
 Comments: Not reported
 Status: Active

G33
West
1/8-1/4
0.234 mi.
1234 ft.

WILSHIRE WESTWOOD ASSOCIATES
10936 WILSHIRE BOULEVARD
LOS ANGELES, CA 90024

Site 3 of 4 in cluster G

RESPONSE **S101586154**
ENVIROSTOR **N/A**
SWEEPS UST
CA FID UST
LA Co. Site Mitigation

Relative:
Lower

RESPONSE:

Facility ID: 19150002
 Site Type: State Response
 Site Type Detail: State Response or NPL
 Acres: 0.69
 National Priorities List: NO
 Cleanup Oversight Agencies: NONE SPECIFIED
 Lead Agency Description: Not reported
 Project Manager: Not reported
 Supervisor: Sayareh Amirebrahimi
 Division Branch: Cleanup Chatsworth
 Site Code: Not reported
 Site Mgmt. Req.: NONE SPECIFIED
 Assembly: 54
 Senate: 26
 Special Program Status: Not reported
 Status: Certified
 Status Date: 01/01/1986
 Restricted Use: NO
 Funding: Responsible Party
 Latitude: 34.05833
 Longitude: -118.445
 APN: NONE SPECIFIED
 Past Use: FUEL - VEHICLE STORAGE/ REFUELING
 Potential COC : Benzene Toluene Xylenes
 Confirmed COC: Benzene Toluene Xylenes
 Potential Description: SOIL, SV
 Alias Name: 110033620883
 Alias Type: EPA (FRS #)
 Alias Name: 19150002

Actual:
304 ft.

Map ID
Direction
Distance
Elevation

MAP FINDINGS

Site

Database(s)

EDR ID Number
EPA ID Number

WILSHIRE WESTWOOD ASSOCIATES (Continued)

S101586154

Alias Type: Envirostor ID Number

Completed Info:
Completed Area Name: PROJECT WIDE
Completed Sub Area Name: Not reported
Completed Document Type: Certification
Completed Date: 01/01/1986
Comments: Our records do not indicate the actual date this site was certified.
Our records show 1986 as the certification year. We have used
01/01/1986 because this gives us the earliest statute of limitations.

Future Area Name: Not reported
Future Sub Area Name: Not reported
Future Document Type: Not reported
Future Due Date: Not reported
Schedule Area Name: Not reported
Schedule Sub Area Name: Not reported
Schedule Document Type: Not reported
Schedule Due Date: Not reported
Schedule Revised Date: Not reported

ENVIROSTOR:

Facility ID: 19150002
Status: Certified
Status Date: 01/01/1986
Site Code: Not reported
Site Type: State Response
Site Type Detailed: State Response or NPL
Acres: 0.69
NPL: NO
Regulatory Agencies: NONE SPECIFIED
Lead Agency: NONE SPECIFIED
Program Manager: Not reported
Supervisor: Sayareh Amirebrahimi
Division Branch: Cleanup Chatsworth
Assembly: 54
Senate: 26
Special Program: Not reported
Restricted Use: NO
Site Mgmt Req: NONE SPECIFIED
Funding: Responsible Party
Latitude: 34.05833
Longitude: -118.445
APN: NONE SPECIFIED
Past Use: FUEL - VEHICLE STORAGE/ REFUELING
Potential COC: Benzene Toluene Xylenes
Confirmed COC: Benzene Toluene Xylenes
Potential Description: SOIL, SV
Alias Name: 110033620883
Alias Type: EPA (FRS #)
Alias Name: 19150002
Alias Type: Envirostor ID Number

Completed Info:

Completed Area Name: PROJECT WIDE
Completed Sub Area Name: Not reported
Completed Document Type: Certification
Completed Date: 01/01/1986

Map ID
Direction
Distance
Elevation

MAP FINDINGS

Site

Database(s)

EDR ID Number
EPA ID Number

WILSHIRE WESTWOOD ASSOCIATES (Continued)

S101586154

Comments: Our records do not indicate the actual date this site was certified.
Our records show 1986 as the certification year. We have used
01/01/1986 because this gives us the earliest statute of limitations.

Future Area Name: Not reported
Future Sub Area Name: Not reported
Future Document Type: Not reported
Future Due Date: Not reported
Schedule Area Name: Not reported
Schedule Sub Area Name: Not reported
Schedule Document Type: Not reported
Schedule Due Date: Not reported
Schedule Revised Date: Not reported

SWEEPS UST:

Status: Not reported
Comp Number: 6592
Number: Not reported
Board Of Equalization: Not reported
Referral Date: Not reported
Action Date: Not reported
Created Date: Not reported
Owner Tank Id: Not reported
SWRCB Tank Id: Not reported
Tank Status: Not reported
Capacity: Not reported
Active Date: Not reported
Tank Use: Not reported
STG: Not reported
Content: Not reported
Number Of Tanks: Not reported

CA FID UST:

Facility ID: 19039961
Regulated By: UTNKA
Regulated ID: Not reported
Cortese Code: Not reported
SIC Code: Not reported
Facility Phone: 2130000000
Mail To: Not reported
Mailing Address: 10936 WILSHIRE BLVD
Mailing Address 2: Not reported
Mailing City,St,Zip: LOS ANGELES 900240000
Contact: Not reported
Contact Phone: Not reported
DUNs Number: Not reported
NPDES Number: Not reported
EPA ID: Not reported
Comments: Not reported
Status: Active

LA Co. Site Mitigation:

Facility ID: Not reported
Site ID: SD0010932
Jurisdiction: State
Case ID: RO0001259

Map ID
 Direction
 Distance
 Elevation

MAP FINDINGS

Site

Database(s)

EDR ID Number
 EPA ID Number

WILSHIRE WESTWOOD ASSOCIATES (Continued)

S101586154

Abated: Not reported
 Assigned To: Not reported
 Entered Date: 05/11/2004

G34
West
1/8-1/4
0.234 mi.
1234 ft.

WILSHIRE WESTWOOD ASSOCIATES
10936 WILSHIRE BOULEVARD
LOS ANGELES, CA 90024
Site 4 of 4 in cluster G

HIST Cal-Sites S102860854
N/A

Relative:
Lower

Calsite:

Actual:
304 ft.

Region: GLENDALE
 Facility ID: 19150002
 Facility Type: RP
 Type: RESPONSIBLE PARTY
 Branch: SA
 Branch Name: SO CAL - GLENDALE
 File Name: Not reported
 State Senate District: 01011986
 Status: CERTIFIED AS HAVING BEEN REMEDIED SATISFACTORILY UNDER DTSC OVERSIGHT
 Status Name: CERTIFIED
 Lead Agency: N/A
 NPL: Not reported
 SIC Code: 15
 SIC Name: GENERAL BUILDING CONTRACTORS
 Access: Not reported
 Cortese: Not reported
 Hazardous Ranking Score: Not reported
 Date Site Hazard Ranked: Not reported
 Groundwater Contamination: Not reported
 Staff Member Responsible for Site: Not reported
 Supervisor Responsible for Site: Not reported
 Region Water Control Board: Not reported
 Region Water Control Board Name: Not reported
 Lat/Long Direction: Not reported
 Lat/Long (dms): 0 0 0 / 0 0 0
 Lat/long Method: Not reported
 Lat/Long Description: Not reported
 State Assembly District Code: 47
 State Senate District Code: 26
 Facility ID: 19150002
 Activity: CERT
 Activity Name: CERTIFICATION
 AWP Code: Not reported
 Proposed Budget: 0
 AWP Completion Date: Not reported
 Revised Due Date: Not reported
 Comments Date: 01011986
 Est Person-Yrs to complete: 0
 Estimated Size: Not reported
 Request to Delete Activity: Not reported
 Activity Status: CERT
 Definition of Status: CERTIFIED
 Liquids Removed (Gals): 0
 Liquids Treated (Gals): 0
 Action Included Capping: Not reported
 Well Decommissioned: Not reported
 Action Included Fencing: Not reported

Map ID
 Direction
 Distance
 Elevation

MAP FINDINGS

Site

Database(s)

EDR ID Number
 EPA ID Number

WILSHIRE WESTWOOD ASSOCIATES (Continued)

S102860854

Removal Action Certification: Not reported
 Activity Comments: Not reported
 For Commercial Reuse: 0
 For Industrial Reuse: 0
 For Residential Reuse: 0
 Unknown Type: 0
 Alternate Address: 10936 WILSHIRE BOULEVARD
 Alternate City,St,Zip: LOS ANGELES, CA 90024
 Background Info: The area involved was a construction site for a 23-story office building. During the foundation excavation, a strong gasoline odor emanated from the borings. Source of the gasoline was probably from a leaking underground storage tank since the area served formerly as a gasoline service station. After investigations, some of the soils were found to be contaminated with Benzene, Toluene and Xylene (BTX). To test the soil, a total of 33 borings were drilled and samples were taken at every 10 feet interval. In addition, all soils were regularly tested for hydrocarbons with a portable OVA analyzer.
 The site was certified in 1986 and a post cleanup confirmation was received by the Department on July 22, 1986.
 Comments Date: 01011986
 Comments: 16,300 cubic yards of contaminated soil removed.
 Comments Date: 01011986
 Comments: Not reported
 Comments Date: 01231996
 Comments: Our records do not indicate the actual date this site was
 Comments Date: 01231996
 Comments: certified. Our records show 1986 as the certification year.
 Comments Date: 01231996
 Comments: We have used 01/01/1986 because this gives us the earliest
 Comments Date: 01231996
 Comments: statute of limitations.
 Comments Date: 01231996
 Comments: Not reported
 ID Name: Not reported
 ID Value: Not reported
 Alternate Name: WILSHIRE WESTWOOD ASSOCIATES
 Special Programs Code: Not reported
 Special Programs Name: Not reported

**J35
 West
 1/4-1/2
 0.261 mi.
 1378 ft.**

**HERTZ - WEST LA
 10951 WILSHIRE BLVD
 BRENTWOOD, CA 90049
 Site 1 of 2 in cluster J**

**LUST S101297361
 HIST CORTESE N/A**

**Relative:
 Lower
 Actual:
 305 ft.**

LUST:
 Region: STATE
 Global Id: T0603701122
 Latitude: 34.0582453
 Longitude: -118.445776
 Case Type: LUST Cleanup Site
 Status: Completed - Case Closed
 Status Date: 10/05/1989
 Lead Agency: LOS ANGELES, CITY OF
 Case Worker: EL
 Local Agency: LOS ANGELES, CITY OF

Map ID
Direction
Distance
Elevation

MAP FINDINGS

Site

Database(s)

EDR ID Number
EPA ID Number

HERTZ - WEST LA (Continued)

S101297361

RB Case Number: 900490107
LOC Case Number: Not reported
File Location: Not reported
Potential Media Affect: Soil
Potential Contaminants of Concern: Gasoline
Site History: Not reported

[Click here to access the California GeoTracker records for this facility:](#)

Contact:

Global Id: T0603701122
Contact Type: Regional Board Caseworker
Contact Name: YUE RONG
Organization Name: LOS ANGELES RWQCB (REGION 4)
Address: 320 W. 4TH ST., SUITE 200
City: Los Angeles
Email: yrong@waterboards.ca.gov
Phone Number: Not reported

Global Id: T0603701122
Contact Type: Local Agency Caseworker
Contact Name: ELOY LUNA
Organization Name: LOS ANGELES, CITY OF
Address: 200 North Main Street, Suite 1780
City: LOS ANGELES
Email: eloy.luna@lacity.org
Phone Number: Not reported

Status History:

Global Id: T0603701122
Status: Completed - Case Closed
Status Date: 10/05/1989

Global Id: T0603701122
Status: Open - Case Begin Date
Status Date: 11/19/1988

Global Id: T0603701122
Status: Open - Site Assessment
Status Date: 11/19/1988

Regulatory Activities:

Global Id: T0603701122
Action Type: Other
Date: 11/22/1988
Action: Leak Stopped

Global Id: T0603701122
Action Type: Other
Date: 11/19/1988
Action: Leak Discovery

Global Id: T0603701122
Action Type: Other
Date: 11/19/1988
Action: Leak Reported

Map ID
 Direction
 Distance
 Elevation

MAP FINDINGS

Site

Database(s)

EDR ID Number
 EPA ID Number

HERTZ - WEST LA (Continued)

S101297361

LUST REG 4:
 Region: 4
 Regional Board: 04
 County: Los Angeles
 Facility Id: 900490107
 Status: Preliminary site assessment underway
 Substance: Gasoline
 Substance Quantity: Not reported
 Local Case No: Not reported
 Case Type: Soil
 Abatement Method Used at the Site: Not reported
 Global ID: T0603701122
 W Global ID: Not reported
 Staff: UNK
 Local Agency: 19050
 Cross Street: WESTWOOD
 Enforcement Type: Not reported
 Date Leak Discovered: 11/19/1988
 Date Leak First Reported: 11/19/1988
 Date Leak Record Entered: 12/11/1991
 Date Confirmation Began: Not reported
 Date Leak Stopped: 11/22/1988
 Date Case Last Changed on Database: 10/25/1991
 Date the Case was Closed: Not reported
 How Leak Discovered: Tank Test
 How Leak Stopped: Not reported
 Cause of Leak: Corrosion
 Leak Source: Tank
 Operator: MEEKS, KATHY
 Water System: Not reported
 Well Name: Not reported
 Approx. Dist To Production Well (ft): 9464.252930373245451967120025
 Source of Cleanup Funding: Tank
 Preliminary Site Assessment Workplan Submitted: Not reported
 Preliminary Site Assessment Began: 11/19/1988
 Pollution Characterization Began: Not reported
 Remediation Plan Submitted: Not reported
 Remedial Action Underway: Not reported
 Post Remedial Action Monitoring Began: Not reported
 Enforcement Action Date: Not reported
 Historical Max MTBE Date: Not reported
 Hist Max MTBE Conc in Groundwater: Not reported
 Hist Max MTBE Conc in Soil: Not reported
 Significant Interim Remedial Action Taken: Not reported
 GW Qualifier: Not reported
 Soil Qualifier: Not reported
 Organization: Not reported
 Owner Contact: Not reported
 Responsible Party: HERTZ
 RP Address: 225 BRAE BLVD, PARK RIDGE, NJ 07656-0713
 Program: LUST
 Lat/Long: 34.0582453 / -1
 Local Agency Staff: PEJ
 Beneficial Use: Not reported
 Priority: Not reported
 Cleanup Fund Id: Not reported
 Suspended: Not reported

Map ID
Direction
Distance
Elevation

MAP FINDINGS

Site

Database(s)

EDR ID Number
EPA ID Number

HERTZ - WEST LA (Continued)

S101297361

Assigned Name: Not reported
Summary: Not reported

HIST CORTESE:
Region: CORTESE
Facility County Code: 19
Reg By: LTNKA
Reg Id: 900490107

J36
West
1/4-1/2
0.263 mi.
1391 ft.

TOSCO - 76 STATION #1065
1157 GAYLEY AVE W
WESTWOOD, CA 90024

LUST **S102590658**
CHMIRS **N/A**
HIST CORTESE

Site 2 of 2 in cluster J

Relative:
Lower

LUST:
Region: STATE
Global Id: T0603700679
Latitude: 34.0591073
Longitude: -118.445822
Case Type: LUST Cleanup Site
Status: Completed - Case Closed
Status Date: 08/12/2008
Lead Agency: LOS ANGELES RWQCB (REGION 4)
Case Worker: DMB
Local Agency: LOS ANGELES, CITY OF
RB Case Number: 900240034
LOC Case Number: Not reported
File Location: Not reported
Potential Media Affect: Aquifer used for drinking water supply
Potential Contaminants of Concern: Gasoline
Site History: Not reported

Actual:
311 ft.

[Click here to access the California GeoTracker records for this facility:](#)

Contact:
Global Id: T0603700679
Contact Type: Regional Board Caseworker
Contact Name: DAVID M. BJOSTAD
Organization Name: LOS ANGELES RWQCB (REGION 4)
Address: 320 W. 4th Street, Suite 200
City: Los Angeles
Email: dbjostad@waterboards.ca.gov
Phone Number: Not reported

Global Id: T0603700679
Contact Type: Local Agency Caseworker
Contact Name: ELOY LUNA
Organization Name: LOS ANGELES, CITY OF
Address: 200 North Main Street, Suite 1780
City: LOS ANGELES
Email: eloy.luna@lacity.org
Phone Number: Not reported

Status History:
Global Id: T0603700679
Status: Completed - Case Closed

Map ID
Direction
Distance
Elevation

MAP FINDINGS

Site

Database(s)

EDR ID Number
EPA ID Number

TOSCO - 76 STATION #1065 (Continued)

S102590658

Status Date: 08/12/2008

Global Id: T0603700679
Status: Open - Case Begin Date
Status Date: 05/15/1991

Global Id: T0603700679
Status: Open - Remediation
Status Date: 07/24/2000

Global Id: T0603700679
Status: Open - Remediation
Status Date: 06/30/2005

Global Id: T0603700679
Status: Open - Remediation
Status Date: 01/13/2006

Global Id: T0603700679
Status: Open - Remediation
Status Date: 04/27/2006

Global Id: T0603700679
Status: Open - Remediation
Status Date: 05/22/2006

Global Id: T0603700679
Status: Open - Site Assessment
Status Date: 01/08/1992

Global Id: T0603700679
Status: Open - Site Assessment
Status Date: 08/08/1996

Global Id: T0603700679
Status: Open - Site Assessment
Status Date: 01/09/2007

Global Id: T0603700679
Status: Open - Site Assessment
Status Date: 02/15/2007

Global Id: T0603700679
Status: Open - Site Assessment
Status Date: 05/31/2007

Regulatory Activities:

Global Id: T0603700679
Action Type: ENFORCEMENT
Date: 05/31/2002
Action: Staff Letter

Global Id: T0603700679
Action Type: ENFORCEMENT
Date: 01/28/2003
Action: Staff Letter

Map ID
Direction
Distance
Elevation

MAP FINDINGS

Site

Database(s)

EDR ID Number
EPA ID Number

TOSCO - 76 STATION #1065 (Continued)

S102590658

Global Id:	T0603700679
Action Type:	RESPONSE
Date:	01/15/2006
Action:	Monitoring Report - Quarterly
Global Id:	T0603700679
Action Type:	RESPONSE
Date:	10/15/2005
Action:	Monitoring Report - Quarterly
Global Id:	T0603700679
Action Type:	ENFORCEMENT
Date:	03/16/2009
Action:	Staff Letter
Global Id:	T0603700679
Action Type:	ENFORCEMENT
Date:	07/01/2008
Action:	Notification - Preclosure
Global Id:	T0603700679
Action Type:	RESPONSE
Date:	04/27/2006
Action:	Remedial Progress Report
Global Id:	T0603700679
Action Type:	ENFORCEMENT
Date:	05/22/2008
Action:	Site Visit / Inspection / Sampling
Global Id:	T0603700679
Action Type:	Other
Date:	05/15/1991
Action:	Leak Reported
Global Id:	T0603700679
Action Type:	RESPONSE
Date:	07/15/2002
Action:	Monitoring Report - Quarterly
Global Id:	T0603700679
Action Type:	RESPONSE
Date:	08/30/2002
Action:	CAP/RAP - Feasibility Study Report
Global Id:	T0603700679
Action Type:	RESPONSE
Date:	10/15/2002
Action:	Monitoring Report - Quarterly
Global Id:	T0603700679
Action Type:	RESPONSE
Date:	04/15/2003
Action:	Monitoring Report - Quarterly
Global Id:	T0603700679
Action Type:	RESPONSE

Map ID
Direction
Distance
Elevation

MAP FINDINGS

Site

Database(s)

EDR ID Number
EPA ID Number

TOSCO - 76 STATION #1065 (Continued)

S102590658

Date: 10/15/2006
Action: Monitoring Report - Quarterly

Global Id: T0603700679
Action Type: RESPONSE
Date: 01/15/2007
Action: Monitoring Report - Quarterly

Global Id: T0603700679
Action Type: RESPONSE
Date: 04/15/2006
Action: Monitoring Report - Quarterly

Global Id: T0603700679
Action Type: RESPONSE
Date: 01/15/2003
Action: Monitoring Report - Quarterly

Global Id: T0603700679
Action Type: RESPONSE
Date: 03/15/2006
Action: Interim Remedial Action Plan

Global Id: T0603700679
Action Type: RESPONSE
Date: 07/15/2007
Action: Monitoring Report - Quarterly

Global Id: T0603700679
Action Type: RESPONSE
Date: 03/15/2007
Action: Risk Assessment Report

Global Id: T0603700679
Action Type: RESPONSE
Date: 03/15/2007
Action: Soil and Water Investigation Report

Global Id: T0603700679
Action Type: RESPONSE
Date: 01/09/2007
Action: Soil and Water Investigation Workplan

Global Id: T0603700679
Action Type: RESPONSE
Date: 01/09/2007
Action: Other Workplan

Global Id: T0603700679
Action Type: ENFORCEMENT
Date: 04/21/2006
Action: Waste Discharge Requirements

Global Id: T0603700679
Action Type: RESPONSE
Date: 03/21/2007
Action: Request for Closure

Map ID
Direction
Distance
Elevation

MAP FINDINGS

Site

Database(s)

EDR ID Number
EPA ID Number

TOSCO - 76 STATION #1065 (Continued)

S102590658

Global Id:	T0603700679
Action Type:	ENFORCEMENT
Date:	08/12/2008
Action:	Closure/No Further Action Letter
Global Id:	T0603700679
Action Type:	RESPONSE
Date:	12/31/2003
Action:	Interim Remedial Action Plan
Global Id:	T0603700679
Action Type:	RESPONSE
Date:	01/15/2004
Action:	Monitoring Report - Quarterly
Global Id:	T0603700679
Action Type:	RESPONSE
Date:	01/15/2005
Action:	Monitoring Report - Quarterly
Global Id:	T0603700679
Action Type:	RESPONSE
Date:	10/15/2003
Action:	Monitoring Report - Quarterly
Global Id:	T0603700679
Action Type:	RESPONSE
Date:	04/15/2007
Action:	Monitoring Report - Quarterly
Global Id:	T0603700679
Action Type:	REMEDIATION
Date:	10/01/1994
Action:	Excavation
Global Id:	T0603700679
Action Type:	REMEDIATION
Date:	07/27/2000
Action:	Free Product Removal
Global Id:	T0603700679
Action Type:	RESPONSE
Date:	04/15/2003
Action:	Monitoring Report - Quarterly
Global Id:	T0603700679
Action Type:	RESPONSE
Date:	07/15/2003
Action:	Monitoring Report - Quarterly
Global Id:	T0603700679
Action Type:	RESPONSE
Date:	10/16/2006
Action:	Well Installation Report
Global Id:	T0603700679
Action Type:	REMEDIATION

Map ID
Direction
Distance
Elevation

MAP FINDINGS

Site

Database(s)

EDR ID Number
EPA ID Number

TOSCO - 76 STATION #1065 (Continued)

S102590658

Date: 05/17/2004
Action: In Situ Physical/Chemical Treatment (other than SVE)

Global Id: T0603700679
Action Type: RESPONSE
Date: 10/15/2007
Action: Monitoring Report - Quarterly

Global Id: T0603700679
Action Type: RESPONSE
Date: 08/15/2007
Action: Unknown

Global Id: T0603700679
Action Type: RESPONSE
Date: 11/09/2006
Action: Tank Removal Report / UST Sampling Report

Global Id: T0603700679
Action Type: RESPONSE
Date: 04/15/2004
Action: Monitoring Report - Quarterly

Global Id: T0603700679
Action Type: ENFORCEMENT
Date: 10/12/2004
Action: Site Visit / Inspection / Sampling

Global Id: T0603700679
Action Type: RESPONSE
Date: 07/15/2008
Action: Soil and Water Investigation Report

Global Id: T0603700679
Action Type: RESPONSE
Date: 04/15/2005
Action: Monitoring Report - Quarterly

Global Id: T0603700679
Action Type: RESPONSE
Date: 07/15/2008
Action: Monitoring Report - Quarterly

Global Id: T0603700679
Action Type: RESPONSE
Date: 04/15/2008
Action: Monitoring Report - Quarterly

Global Id: T0603700679
Action Type: RESPONSE
Date: 07/15/2006
Action: Monitoring Report - Quarterly

Global Id: T0603700679
Action Type: RESPONSE
Date: 01/15/2006
Action: Remedial Progress Report

Map ID
Direction
Distance
Elevation

MAP FINDINGS

Site

Database(s)

EDR ID Number
EPA ID Number

TOSCO - 76 STATION #1065 (Continued)

S102590658

Global Id: T0603700679
Action Type: ENFORCEMENT
Date: 05/28/2004
Action: Site Visit / Inspection / Sampling

Global Id: T0603700679
Action Type: ENFORCEMENT
Date: 10/29/2003
Action: Staff Letter

Global Id: T0603700679
Action Type: RESPONSE
Date: 10/15/2008
Action: Other Report / Document

Global Id: T0603700679
Action Type: RESPONSE
Date: 02/19/2008
Action: Request for Closure

Global Id: T0603700679
Action Type: RESPONSE
Date: 07/15/2005
Action: Monitoring Report - Quarterly

Global Id: T0603700679
Action Type: REMEDIATION
Date: 06/12/2006
Action: Excavation

Global Id: T0603700679
Action Type: REMEDIATION
Date: 05/22/2006
Action: In Situ Physical/Chemical Treatment (other than SVE)

Global Id: T0603700679
Action Type: REMEDIATION
Date: 06/30/2005
Action: Soil Vapor Extraction (SVE)

LUST REG 4:

Region: 4
Regional Board: 04
County: Los Angeles
Facility Id: 900240034
Status: Post remedial action monitoring
Substance: Gasoline
Substance Quantity: Not reported
Local Case No: Not reported
Case Type: Groundwater
Abatement Method Used at the Site: Not reported
Global ID: T0603700679
W Global ID: Not reported
Staff: TCS
Local Agency: 19050
Cross Street: LINDBROOK AVE

Map ID
Direction
Distance
Elevation

MAP FINDINGS

Site

Database(s)

EDR ID Number
EPA ID Number

TOSCO - 76 STATION #1065 (Continued)

S102590658

Enforcement Type: SI
Date Leak Discovered: Not reported
Date Leak First Reported: 5/15/1991
Date Leak Record Entered: 8/19/1991
Date Confirmation Began: Not reported
Date Leak Stopped: Not reported
Date Case Last Changed on Database: 8/22/2002
Date the Case was Closed: Not reported
How Leak Discovered: Not reported
How Leak Stopped: Not reported
Cause of Leak: UNK
Leak Source: UNK
Operator: Not reported
Water System: Not reported
Well Name: Not reported
Approx. Dist To Production Well (ft): 9691.659728196019446822488002
Source of Cleanup Funding: UNK
Preliminary Site Assessment Workplan Submitted: Not reported
Preliminary Site Assessment Began: 1/8/1992
Pollution Characterization Began: 8/8/1996
Remediation Plan Submitted: Not reported
Remedial Action Underway: Not reported
Post Remedial Action Monitoring Began: 7/2/1998
Enforcement Action Date: Not reported
Historical Max MTBE Date: 1/1/1965
Hist Max MTBE Conc in Groundwater: 220000
Hist Max MTBE Conc in Soil: Not reported
Significant Interim Remedial Action Taken: Not reported
GW Qualifier: Not reported
Soil Qualifier: Not reported
Organization: Not reported
Owner Contact: Not reported
Responsible Party: STEVE KEANE
RP Address: 3525 HYLAND AVE.
Program: LUST
Lat/Long: 34.0591073 / -1
Local Agency Staff: PEJ
Beneficial Use: Not reported
Priority: Not reported
Cleanup Fund Id: Not reported
Suspended: Not reported
Assigned Name: Not reported
Summary: WAITING FOR REVISED WP LETTER FROM RP BY 10/31/97 ; 10/15/00 3RD QTR
GW MON RPT 2000; 1/15/01 4TH QTR GW MON RPT 2000; 4/15/01 1ST QTR GW
MON RPT 2001

CHMIRS:

OES Incident Number: 2-3907
OES notification: 07/18/2002
OES Date: Not reported
OES Time: Not reported
Date Completed: Not reported
Property Use: Not reported
Agency Id Number: Not reported
Agency Incident Number: Not reported
Time Notified: Not reported
Time Completed: Not reported

Map ID
Direction
Distance
Elevation

MAP FINDINGS

Site

Database(s)

EDR ID Number
EPA ID Number

TOSCO - 76 STATION #1065 (Continued)

S102590658

Surrounding Area:	Not reported
Estimated Temperature:	Not reported
Property Management:	Not reported
More Than Two Substances Involved?:	Not reported
Resp Agency Personel # Of Decontaminated:	Not reported
Responding Agency Personel # Of Injuries:	Not reported
Responding Agency Personel # Of Fatalities:	Not reported
Others Number Of Decontaminated:	Not reported
Others Number Of Injuries:	Not reported
Others Number Of Fatalities:	Not reported
Vehicle Make/year:	Not reported
Vehicle License Number:	Not reported
Vehicle State:	Not reported
Vehicle Id Number:	Not reported
CA DOT PUC/ICC Number:	Not reported
Company Name:	Not reported
Reporting Officer Name/ID:	Not reported
Report Date:	Not reported
Facility Telephone:	Not reported
Waterway Involved:	No
Waterway:	Not reported
Spill Site:	Not reported
Cleanup By:	Unknown
Containment:	Not reported
What Happened:	Not reported
Type:	Not reported
Measure:	Not reported
Other:	Not reported
Date/Time:	Not reported
Year:	2002
Agency:	NRC
Incident Date:	7/18/200212:00:00 AM
Admin Agency:	Lassen County Office of Emergency Svcs.
Amount:	Not reported
Contained:	Yes
Site Type:	Service Station
E Date:	Not reported
Substance:	Motor Oil
Gallons:	0.000000
Unknown:	0
Substance #2:	Not reported
Substance #3:	Not reported
Evacuations:	0
Number of Injuries:	0
Number of Fatalities:	0
#1 Pipeline:	Not reported
#2 Pipeline:	Not reported
#3 Pipeline:	Not reported
#1 Vessel >= 300 Tons:	Not reported
#2 Vessel >= 300 Tons:	Not reported
#3 Vessel >= 300 Tons:	Not reported
Evacs:	Not reported
Injuries:	Not reported
Fatals:	Not reported
Comments:	Not reported
Description:	Faxed to OES by NRC: The caller reported oil coming out of floor drains in and outside gas

Map ID
Direction
Distance
Elevation

MAP FINDINGS

Site

Database(s)

EDR ID Number
EPA ID Number

TOSCO - 76 STATION #1065 (Continued)

S102590658

station. The caller also stated the oil and water just started to come out of the floor drains and is going into the street. The caller stated the fire dept iss not answering phones, may be out on a call. At 2319 OES W/C staff called this station to see if anyone has responded, the operator says he came on shift at 2200 and the spill was cleaned up by then, says the spill was cleaned up. Not reported

HIST CORTESE:

Region: CORTESE
Facility County Code: 19
Reg By: LTNKA
Reg Id: 900240034

K37 **MURDOCK PLAZA**
WSW **10900 WILSHIRE BLVD W**
1/4-1/2 **WESTWOOD, CA 90024**
0.315 mi.
1662 ft. **Site 1 of 2 in cluster K**

LUST **S104406284**
N/A

Relative:
Lower

LUST:

Actual:
303 ft.

Region: STATE
Global Id: T0603700683
Latitude: 34.0584983
Longitude: -118.4439769
Case Type: LUST Cleanup Site
Status: Completed - Case Closed
Status Date: 10/12/1995
Lead Agency: LOS ANGELES, CITY OF
Case Worker: EL
Local Agency: LOS ANGELES, CITY OF
RB Case Number: 900240070
LOC Case Number: Not reported
File Location: Not reported
Potential Media Affect: Soil
Potential Contaminants of Concern: Diesel
Site History: Not reported

Click here to access the California GeoTracker records for this facility:

Contact:

Global Id: T0603700683
Contact Type: Regional Board Caseworker
Contact Name: YUE RONG
Organization Name: LOS ANGELES RWQCB (REGION 4)
Address: 320 W. 4TH ST., SUITE 200
City: Los Angeles
Email: yrong@waterboards.ca.gov
Phone Number: Not reported

Global Id: T0603700683
Contact Type: Local Agency Caseworker
Contact Name: ELOY LUNA
Organization Name: LOS ANGELES, CITY OF
Address: 200 North Main Street, Suite 1780
City: LOS ANGELES

Map ID
Direction
Distance
Elevation

MAP FINDINGS

Site

Database(s)

EDR ID Number
EPA ID Number

MURDOCK PLAZA (Continued)

S104406284

Email: eloy.luna@lacity.org
Phone Number: Not reported

Status History:
Global Id: T0603700683
Status: Completed - Case Closed
Status Date: 10/12/1995

Global Id: T0603700683
Status: Open - Case Begin Date
Status Date: 10/12/1995

Regulatory Activities:
Global Id: T0603700683
Action Type: Other
Date: 10/12/1995
Action: Leak Stopped

Global Id: T0603700683
Action Type: Other
Date: 10/12/1995
Action: Leak Discovery

Global Id: T0603700683
Action Type: Other
Date: 11/06/1995
Action: Leak Reported

LUST REG 4:
Region: 4
Regional Board: 04
County: Los Angeles
Facility Id: 900240070
Status: Case Closed
Substance: Diesel
Substance Quantity: Not reported
Local Case No: Not reported
Case Type: Soil
Abatement Method Used at the Site: Not reported
Global ID: T0603700683
W Global ID: Not reported
Staff: UNK
Local Agency: 19050
Cross Street: WESTWOOD BLVD& ASHTON AVE
Enforcement Type: Not reported
Date Leak Discovered: 10/12/1995
Date Leak First Reported: 11/6/1995
Date Leak Record Entered: 12/21/1995
Date Confirmation Began: Not reported
Date Leak Stopped: 10/12/1995
Date Case Last Changed on Database: 11/6/1995
Date the Case was Closed: 10/12/1995
How Leak Discovered: Subsurface Monitoring
How Leak Stopped: Not reported
Cause of Leak: UNK

Map ID
 Direction
 Distance
 Elevation

MAP FINDINGS

Site

Database(s)

EDR ID Number
 EPA ID Number

MURDOCK PLAZA (Continued)

S104406284

Leak Source: UNK
 Operator: TOOLEY AND COMPANY
 Water System: Not reported
 Well Name: Not reported
 Approx. Dist To Production Well (ft): 9901.107842423457081773412308
 Source of Cleanup Funding: UNK
 Preliminary Site Assessment Workplan Submitted: Not reported
 Preliminary Site Assessment Began: Not reported
 Pollution Characterization Began: Not reported
 Remediation Plan Submitted: Not reported
 Remedial Action Underway: Not reported
 Post Remedial Action Monitoring Began: Not reported
 Enforcement Action Date: Not reported
 Historical Max MTBE Date: Not reported
 Hist Max MTBE Conc in Groundwater: Not reported
 Hist Max MTBE Conc in Soil: Not reported
 Significant Interim Remedial Action Taken: Not reported
 GW Qualifier: Not reported
 Soil Qualifier: Not reported
 Organization: Not reported
 Owner Contact: Not reported
 Responsible Party: TOOLEY AND COMPANY
 RP Address: SITE
 Program: LUST
 Lat/Long: 34.0584983 / -1
 Local Agency Staff: PEJ
 Beneficial Use: Not reported
 Priority: Not reported
 Cleanup Fund Id: Not reported
 Suspended: Not reported
 Assigned Name: Not reported
 Summary: Not reported

K38
WSW
1/4-1/2
0.315 mi.
1662 ft.

MURDOCK PLAZA
10900 WILSHIRE
LOS ANGELES, CA
Site 2 of 2 in cluster K

HIST CORTESE **S102434074**
N/A

Relative:
Lower

Actual:
303 ft.

HIST CORTESE:
 Region: CORTESE
 Facility County Code: 19
 Reg By: LTNKA
 Reg Id: 900240070

39
NNW
1/4-1/2
0.335 mi.
1770 ft.

UCLA MEDICAL CENTER
10833 LE CONTE
WESTWOOD, CA 90024

LUST **S102439524**
HIST CORTESE **N/A**

Relative:
Higher

Actual:
361 ft.

LUST:
 Region: STATE
 Global Id: T0603700687
 Latitude: 34.0638632
 Longitude: -118.442672

Map ID
Direction
Distance
Elevation

MAP FINDINGS

Site

Database(s)

EDR ID Number
EPA ID Number

UCLA MEDICAL CENTER (Continued)

S102439524

Case Type: LUST Cleanup Site
Status: Completed - Case Closed
Status Date: 04/06/2009
Lead Agency: LOS ANGELES, CITY OF
Case Worker: WR
Local Agency: LOS ANGELES, CITY OF
RB Case Number: 900240116
LOC Case Number: Not reported
File Location: Not reported
Potential Media Affect: Soil
Potential Contaminants of Concern: Diesel
Site History: Not reported

[Click here to access the California GeoTracker records for this facility:](#)

Contact:

Global Id: T0603700687
Contact Type: Regional Board Caseworker
Contact Name: YUE RONG
Organization Name: LOS ANGELES RWQCB (REGION 4)
Address: 320 W. 4TH ST., SUITE 200
City: Los Angeles
Email: yrong@waterboards.ca.gov
Phone Number: Not reported

Global Id: T0603700687
Contact Type: Local Agency Caseworker
Contact Name: TBD
Organization Name: LOS ANGELES, CITY OF
Address: 200 N. MAIN ST. RM. 970
City: LOS ANGELES
Email: Not reported
Phone Number: 2134826528

Status History:

Global Id: T0603700687
Status: Completed - Case Closed
Status Date: 04/06/2009

Global Id: T0603700687
Status: Open - Case Begin Date
Status Date: 05/05/1995

Global Id: T0603700687
Status: Open - Site Assessment
Status Date: 05/26/1995

Regulatory Activities:

Global Id: T0603700687
Action Type: Other
Date: 05/05/1995
Action: Leak Stopped

Global Id: T0603700687
Action Type: Other
Date: 05/05/1995
Action: Leak Discovery

Map ID
Direction
Distance
Elevation

MAP FINDINGS

Site

Database(s)

EDR ID Number
EPA ID Number

UCLA MEDICAL CENTER (Continued)

S102439524

Global Id: T0603700687
Action Type: Other
Date: 05/26/1995
Action: Leak Reported

LUST REG 4:

Region: 4
Regional Board: 04
County: Los Angeles
Facility Id: 900240116
Status: Leak being confirmed
Substance: Diesel
Substance Quantity: Not reported
Local Case No: Not reported
Case Type: Soil
Abatement Method Used at the Site: Not reported
Global ID: T0603700687
W Global ID: Not reported
Staff: UNK
Local Agency: 19050
Cross Street: TIVERTON AVE
Enforcement Type: Not reported
Date Leak Discovered: 5/5/1995
Date Leak First Reported: 5/26/1995
Date Leak Record Entered: 7/19/1995
Date Confirmation Began: 5/26/1995
Date Leak Stopped: 5/5/1995
Date Case Last Changed on Database: 5/26/1995
Date the Case was Closed: Not reported
How Leak Discovered: OM
How Leak Stopped: Not reported
Cause of Leak: UNK
Leak Source: UNK
Operator: Not reported
Water System: Not reported
Well Name: Not reported
Approx. Dist To Production Well (ft): 11634.349551677925674927280508
Source of Cleanup Funding: UNK
Preliminary Site Assessment Workplan Submitted: Not reported
Preliminary Site Assessment Began: Not reported
Pollution Characterization Began: Not reported
Remediation Plan Submitted: Not reported
Remedial Action Underway: Not reported
Post Remedial Action Monitoring Began: Not reported
Enforcement Action Date: Not reported
Historical Max MTBE Date: Not reported
Hist Max MTBE Conc in Groundwater: Not reported
Hist Max MTBE Conc in Soil: Not reported
Significant Interim Remedial Action Taken: Not reported
GW Qualifier: Not reported
Soil Qualifier: Not reported
Organization: Not reported
Owner Contact: Not reported
Responsible Party: UC REGENTS
RP Address: Not reported
Program: LUST

Map ID
Direction
Distance
Elevation

MAP FINDINGS

Site

Database(s)

EDR ID Number
EPA ID Number

UCLA MEDICAL CENTER (Continued)

S102439524

Lat/Long: 34.0638632 / -1
Local Agency Staff: PEJ
Beneficial Use: Not reported
Priority: Not reported
Cleanup Fund Id: Not reported
Suspended: Not reported
Assigned Name: Not reported
Summary: FOUND DURING LANDSCAPING.

HIST CORTESE:

Region: CORTESE
Facility County Code: 19
Reg By: LTNKA
Reg Id: 900240116

**40
SSE
1/4-1/2
0.384 mi.
2029 ft.**

**EMERSON MIDDLE SCHOOL
1650 SELBY AVENUE
LOS ANGELES, CA 90024**

**ENVIROSTOR S113473407
SCH N/A**

**Relative:
Lower**

ENVIROSTOR:

Facility ID: 60001877
Status: Active
Status Date: 04/11/2013
Site Code: 304644
Site Type: School Cleanup
Site Type Detailed: School
Acres: 5.2
NPL: NO
Regulatory Agencies: SMBRP
Lead Agency: SMBRP
Program Manager: Rana Georges
Supervisor: Yolanda Garza
Division Branch: Southern California Schools & Brownfields Outreach
Assembly: 54
Senate: 26
Special Program: Not reported
Restricted Use: NO
Site Mgmt Req: NONE SPECIFIED
Funding: School District
Latitude: 34.05384
Longitude: -118.4364
APN: NONE SPECIFIED
Past Use: INCINERATOR - OTHER, SCHOOL - MIDDLE
Potential COC: Arsenic Lead
Confirmed COC: Arsenic Lead
Potential Description: SOIL
Alias Name: Emerson MS
Alias Type: Alternate Name
Alias Name: Emerson Middle School
Alias Type: Alternate Name
Alias Name: LAUSD Emerson Middle School
Alias Type: Alternate Name
Alias Name: Los Angeles Unified School District Emerson Middle School
Alias Type: Alternate Name
Alias Name: Ralph Waldo Emerson Middle School

**Actual:
272 ft.**

Map ID
Direction
Distance
Elevation

MAP FINDINGS

Site

Database(s)

EDR ID Number
EPA ID Number

EMERSON MIDDLE SCHOOL (Continued)

S113473407

Alias Type: Alternate Name
Alias Name: 304644
Alias Type: Project Code (Site Code)
Alias Name: 60001877
Alias Type: Envirostor ID Number

Completed Info:

Completed Area Name: PROJECT WIDE
Completed Sub Area Name: Not reported
Completed Document Type: Preliminary Endangerment Assessment Report
Completed Date: 06/26/2013
Comments: DTSC approved the Site with further action determination

Completed Area Name: Area 1
Completed Sub Area Name: Not reported
Completed Document Type: 4.15 Request
Completed Date: 07/11/2013
Comments: Partial site approval and acceptance of SFPD form 4.15

Completed Area Name: Area 2
Completed Sub Area Name: Not reported
Completed Document Type: Supplemental Site Investigation Tech Memo
Completed Date: 06/20/2013
Comments: DTSC provided verbal clearance to move forward with sampling given the timeline the District was working with.

Completed Area Name: Area 2
Completed Sub Area Name: Not reported
Completed Document Type: Supplemental Site Investigation Report
Completed Date: 09/19/2013
Comments: DTSC approved the SSI Report. RAW has been provided to DTSC for review concurrent to SSI Report.

Completed Area Name: Area 2
Completed Sub Area Name: Not reported
Completed Document Type: Removal Action Workplan
Completed Date: 12/11/2013
Comments: DTSC approved the RAW for implementation.

Completed Area Name: Area 2
Completed Sub Area Name: Not reported
Completed Document Type: Community Profile
Completed Date: 10/16/2013
Comments: DTSC finalized the community profile.

Completed Area Name: Area 2
Completed Sub Area Name: Not reported
Completed Document Type: Fact Sheets
Completed Date: 10/18/2013
Comments: Public participation documents finalized.

Completed Area Name: Area 2
Completed Sub Area Name: Not reported
Completed Document Type: Public Notice
Completed Date: 10/10/2013
Comments: Public notice finalized and sent for publication.

Completed Area Name: Area 2

Map ID
Direction
Distance
Elevation

MAP FINDINGS

Site

Database(s)

EDR ID Number
EPA ID Number

EMERSON MIDDLE SCHOOL (Continued)

S113473407

Completed Sub Area Name: Not reported
Completed Document Type: Fieldwork
Completed Date: 05/21/2014
Comments: District requested clearance to backfill excavation area based on the 95% calculations. DTSC concurs with backfill based on the information provided. District indicated that RACR will be submitted by the end of May, summarizing the RAW activities.

Completed Area Name: Area 2
Completed Sub Area Name: Not reported
Completed Document Type: Removal Action Completion Report
Completed Date: 06/30/2014
Comments: DTSC approved RACR.

Completed Area Name: Area 1
Completed Sub Area Name: Not reported
Completed Document Type: Annual Oversight Cost Estimate
Completed Date: 09/22/2015
Comments: Not reported

Completed Area Name: PROJECT WIDE
Completed Sub Area Name: Not reported
Completed Document Type: Environmental Oversight Agreement
Completed Date: 04/29/2013
Comments: Fully executed MEOA sent (FedEx) to District.

Completed Area Name: PROJECT WIDE
Completed Sub Area Name: Not reported
Completed Document Type: School Cleanup Agreement
Completed Date: 06/17/2013
Comments: Fully executed amended MSCA sent (FedEx) to District.

Completed Area Name: Area 2
Completed Sub Area Name: Not reported
Completed Document Type: CEQA - Notice of Exemption
Completed Date: 12/06/2013
Comments: Not reported

Completed Area Name: Area 2
Completed Sub Area Name: Not reported
Completed Document Type: Certification
Completed Date: 11/30/2014
Comments: Not reported

Future Area Name: Not reported
Future Sub Area Name: Not reported
Future Document Type: Not reported
Future Due Date: Not reported
Schedule Area Name: Area 1
Schedule Sub Area Name: Not reported
Schedule Document Type: Certification
Schedule Due Date: 02/24/2016
Schedule Revised Date: Not reported

SCH:

Facility ID: 60001877

Map ID
Direction
Distance
Elevation

MAP FINDINGS

Site

Database(s)

EDR ID Number
EPA ID Number

EMERSON MIDDLE SCHOOL (Continued)

S113473407

Site Type: School Cleanup
Site Type Detail: School
Site Mgmt. Req.: NONE SPECIFIED
Acres: 5.2
National Priorities List: NO
Cleanup Oversight Agencies: SMBRP
Lead Agency: SMBRP
Lead Agency Description: DTSC - Site Cleanup Program
Project Manager: Rana Georges
Supervisor: Yolanda Garza
Division Branch: Southern California Schools & Brownfields Outreach
Site Code: 304644
Assembly: 54
Senate: 26
Special Program Status: Not reported
Status: Active
Status Date: 04/11/2013
Restricted Use: NO
Funding: School District
Latitude: 34.05384
Longitude: -118.4364
APN: NONE SPECIFIED
Past Use: INCINERATOR - OTHER, SCHOOL - MIDDLE
Potential COC: Arsenic, Lead
Confirmed COC: Arsenic, Lead
Potential Description: SOIL
Alias Name: Emerson MS
Alias Type: Alternate Name
Alias Name: Emerson Middle School
Alias Type: Alternate Name
Alias Name: LAUSD Emerson Middle School
Alias Type: Alternate Name
Alias Name: Los Angeles Unified School District Emerson Middle School
Alias Type: Alternate Name
Alias Name: Ralph Waldo Emerson Middle School
Alias Type: Alternate Name
Alias Name: 304644
Alias Type: Project Code (Site Code)
Alias Name: 60001877
Alias Type: Envirostor ID Number

Completed Info:

Completed Area Name: PROJECT WIDE
Completed Sub Area Name: Not reported
Completed Document Type: Preliminary Endangerment Assessment Report
Completed Date: 06/26/2013
Comments: DTSC approved the Site with further action determination

Completed Area Name: Area 1
Completed Sub Area Name: Not reported
Completed Document Type: 4.15 Request
Completed Date: 07/11/2013
Comments: Partial site approval and acceptance of SFPD form 4.15

Completed Area Name: Area 2
Completed Sub Area Name: Not reported
Completed Document Type: Supplemental Site Investigation Tech Memo
Completed Date: 06/20/2013

Map ID
Direction
Distance
Elevation

MAP FINDINGS

Site

Database(s)

EDR ID Number
EPA ID Number

EMERSON MIDDLE SCHOOL (Continued)

S113473407

Comments: DTSC provided verbal clearance to move forward with sampling given the timeline the District was working with.

Completed Area Name: Area 2
Completed Sub Area Name: Not reported
Completed Document Type: Supplemental Site Investigation Report
Completed Date: 09/19/2013
Comments: DTSC approved the SSI Report. RAW has been provided to DTSC for review concurrent to SSI Report.

Completed Area Name: Area 2
Completed Sub Area Name: Not reported
Completed Document Type: Removal Action Workplan
Completed Date: 12/11/2013
Comments: DTSC approved the RAW for implementation.

Completed Area Name: Area 2
Completed Sub Area Name: Not reported
Completed Document Type: Community Profile
Completed Date: 10/16/2013
Comments: DTSC finalized the community profile.

Completed Area Name: Area 2
Completed Sub Area Name: Not reported
Completed Document Type: Fact Sheets
Completed Date: 10/18/2013
Comments: Public participation documents finalized.

Completed Area Name: Area 2
Completed Sub Area Name: Not reported
Completed Document Type: Public Notice
Completed Date: 10/10/2013
Comments: Public notice finalized and sent for publication.

Completed Area Name: Area 2
Completed Sub Area Name: Not reported
Completed Document Type: Fieldwork
Completed Date: 05/21/2014
Comments: District requested clearance to backfill excavation area based on the 95% calculations. DTSC concurs with backfill based on the information provided. District indicated that RACR will be submitted by the end of May, summarizing the RAW activities.

Completed Area Name: Area 2
Completed Sub Area Name: Not reported
Completed Document Type: Removal Action Completion Report
Completed Date: 06/30/2014
Comments: DTSC approved RACR.

Completed Area Name: Area 1
Completed Sub Area Name: Not reported
Completed Document Type: Annual Oversight Cost Estimate
Completed Date: 09/22/2015
Comments: Not reported

Completed Area Name: PROJECT WIDE
Completed Sub Area Name: Not reported

Map ID
 Direction
 Distance
 Elevation

MAP FINDINGS

Site

Database(s)

EDR ID Number
 EPA ID Number

EMERSON MIDDLE SCHOOL (Continued)

S113473407

Completed Document Type: Environmental Oversight Agreement
 Completed Date: 04/29/2013
 Comments: Fully executed MEOA sent (FedEx) to District.

Completed Area Name: PROJECT WIDE
 Completed Sub Area Name: Not reported
 Completed Document Type: School Cleanup Agreement
 Completed Date: 06/17/2013
 Comments: Fully executed amended MSCA sent (FedEx) to District.

Completed Area Name: Area 2
 Completed Sub Area Name: Not reported
 Completed Document Type: CEQA - Notice of Exemption
 Completed Date: 12/06/2013
 Comments: Not reported

Completed Area Name: Area 2
 Completed Sub Area Name: Not reported
 Completed Document Type: Certification
 Completed Date: 11/30/2014
 Comments: Not reported

Future Area Name: Not reported
 Future Sub Area Name: Not reported
 Future Document Type: Not reported
 Future Due Date: Not reported
 Schedule Area Name: Area 1
 Schedule Sub Area Name: Not reported
 Schedule Document Type: Certification
 Schedule Due Date: 02/24/2016
 Schedule Revised Date: Not reported

**L41
 NW
 1/4-1/2
 0.496 mi.
 2620 ft.**

**SHELL #204-4530-4007
 900 GAYLEY AVE
 LOS ANGELES, CA 90024**

**LUST S101297018
 N/A**

Site 1 of 2 in cluster L

**Relative:
 Higher**

LUST REG 4:
 Region: 4
 Regional Board: 04
 County: Los Angeles
 Facility Id: 900240025
 Status: Pollution Characterization
 Substance: Gasoline
 Substance Quantity: Not reported
 Local Case No: Not reported
 Case Type: Groundwater
 Abatement Method Used at the Site: Remove Free Product
 Global ID: T0603700678
 W Global ID: Not reported
 Staff: DP
 Local Agency: 19050
 Cross Street: LE CONTE AVE
 Enforcement Type: LET
 Date Leak Discovered: Not reported
 Date Leak First Reported: 8/18/1988
 Date Leak Record Entered: 12/13/1988

**Actual:
 345 ft.**

Map ID
Direction
Distance
Elevation

MAP FINDINGS

Site

Database(s)

EDR ID Number
EPA ID Number

SHELL #204-4530-4007 (Continued)

S101297018

Date Confirmation Began: Not reported
Date Leak Stopped: Not reported
Date Case Last Changed on Database: 7/15/2002
Date the Case was Closed: Not reported
How Leak Discovered: Not reported
How Leak Stopped: Not reported
Cause of Leak: Not reported
Leak Source: Not reported
Operator: Not reported
Water System: Not reported
Well Name: Not reported
Approx. Dist To Production Well (ft): 10563.115566040975664014822977
Source of Cleanup Funding: Not reported
Preliminary Site Assessment Workplan Submitted: 3/1/1989
Preliminary Site Assessment Began: 6/6/1991
Pollution Characterization Began: 7/22/2004
Remediation Plan Submitted: Not reported
Remedial Action Underway: Not reported
Post Remedial Action Monitoring Began: 8/18/1988
Enforcement Action Date: 4/23/2001
Historical Max MTBE Date: 11/8/2001
Hist Max MTBE Conc in Groundwater: 16000
Hist Max MTBE Conc in Soil: Not reported
Significant Interim Remedial Action Taken: Not reported
GW Qualifier: =
Soil Qualifier: Not reported
Organization: Not reported
Owner Contact: Not reported
Responsible Party: MS. DEBORAH PRYOR
RP Address: P.O. BOX 7869
Program: LUST
Lat/Long: 34.0634771 / -1
Local Agency Staff: Not reported
Beneficial Use: Not reported
Priority: Not reported
Cleanup Fund Id: Not reported
Suspended: Not reported
Assigned Name: Not reported
Summary: Not reported

**L42
NW
1/4-1/2
0.496 mi.
2620 ft.**

**SHELL #204-4530-4007
900 GAYLEY AVE
LOS ANGELES, CA 90024
Site 2 of 2 in cluster L**

**LUST S105126334
HIST CORTESE N/A**

**Relative:
Higher**

LUST:

**Actual:
345 ft.**

Region: STATE
Global Id: T0603700678
Latitude: 34.0634771
Longitude: -118.4481501
Case Type: LUST Cleanup Site
Status: Completed - Case Closed
Status Date: 09/27/2012
Lead Agency: LOS ANGELES RWQCB (REGION 4)
Case Worker: DPP
Local Agency: LOS ANGELES, CITY OF
RB Case Number: 900240025

Map ID
Direction
Distance
Elevation

MAP FINDINGS

Site

Database(s)

EDR ID Number
EPA ID Number

SHELL #204-4530-4007 (Continued)

S105126334

LOC Case Number: Not reported
File Location: Regional Board
Potential Media Affect: Aquifer used for drinking water supply
Potential Contaminants of Concern: Gasoline
Site History: Not reported

[Click here to access the California GeoTracker records for this facility:](#)

Contact:

Global Id: T0603700678
Contact Type: Regional Board Caseworker
Contact Name: DANIEL PIROTTON
Organization Name: LOS ANGELES RWQCB (REGION 4)
Address: Not reported
City: R4 UNKNOWN
Email: dpirotton@waterboards.ca.gov
Phone Number: 2135766714

Global Id: T0603700678
Contact Type: Local Agency Caseworker
Contact Name: TBD
Organization Name: LOS ANGELES, CITY OF
Address: 200 N. MAIN ST. RM. 970
City: LOS ANGELES
Email: Not reported
Phone Number: 2134826528

Status History:

Global Id: T0603700678
Status: Completed - Case Closed
Status Date: 09/27/2012

Global Id: T0603700678
Status: Open - Case Begin Date
Status Date: 08/18/1988

Global Id: T0603700678
Status: Open - Site Assessment
Status Date: 03/01/1989

Global Id: T0603700678
Status: Open - Site Assessment
Status Date: 06/06/1991

Global Id: T0603700678
Status: Open - Site Assessment
Status Date: 09/19/1997

Global Id: T0603700678
Status: Open - Site Assessment
Status Date: 07/22/2004

Regulatory Activities:

Global Id: T0603700678
Action Type: RESPONSE
Date: 10/15/2010
Action: Monitoring Report - Semi-Annually

Map ID
Direction
Distance
Elevation

MAP FINDINGS

Site

Database(s)

EDR ID Number
EPA ID Number

SHELL #204-4530-4007 (Continued)

S105126334

Global Id:	T0603700678
Action Type:	RESPONSE
Date:	11/16/2010
Action:	Well Destruction Report
Global Id:	T0603700678
Action Type:	RESPONSE
Date:	07/15/2008
Action:	Monitoring Report - Quarterly
Global Id:	T0603700678
Action Type:	REMEDIATION
Date:	08/14/2010
Action:	Excavation
Global Id:	T0603700678
Action Type:	REMEDIATION
Date:	07/14/2003
Action:	Excavation
Global Id:	T0603700678
Action Type:	RESPONSE
Date:	07/11/2008
Action:	Pilot Study / Treatability Workplan
Global Id:	T0603700678
Action Type:	RESPONSE
Date:	04/15/2009
Action:	Monitoring Report - Quarterly
Global Id:	T0603700678
Action Type:	RESPONSE
Date:	01/15/2006
Action:	Interim Remedial Action Plan
Global Id:	T0603700678
Action Type:	RESPONSE
Date:	10/15/2005
Action:	Monitoring Report - Quarterly
Global Id:	T0603700678
Action Type:	RESPONSE
Date:	07/15/2005
Action:	Monitoring Report - Quarterly
Global Id:	T0603700678
Action Type:	RESPONSE
Date:	04/15/2006
Action:	Monitoring Report - Quarterly
Global Id:	T0603700678
Action Type:	RESPONSE
Date:	06/06/2011
Action:	Site Assessment Report
Global Id:	T0603700678
Action Type:	RESPONSE

Map ID
Direction
Distance
Elevation

MAP FINDINGS

Site

Database(s)

EDR ID Number
EPA ID Number

SHELL #204-4530-4007 (Continued)

S105126334

Date: 07/15/2011
Action: Monitoring Report - Semi-Annually

Global Id: T0603700678
Action Type: RESPONSE
Date: 07/15/2006
Action: Monitoring Report - Quarterly

Global Id: T0603700678
Action Type: RESPONSE
Date: 01/15/2006
Action: Monitoring Report - Quarterly

Global Id: T0603700678
Action Type: RESPONSE
Date: 10/15/2006
Action: Monitoring Report - Quarterly

Global Id: T0603700678
Action Type: RESPONSE
Date: 12/22/2011
Action: Request for Closure

Global Id: T0603700678
Action Type: Other
Date: 08/18/1988
Action: Leak Reported

Global Id: T0603700678
Action Type: RESPONSE
Date: 07/31/2002
Action: Other Report / Document

Global Id: T0603700678
Action Type: RESPONSE
Date: 01/15/2003
Action: Monitoring Report - Quarterly

Global Id: T0603700678
Action Type: RESPONSE
Date: 04/15/2003
Action: Monitoring Report - Quarterly

Global Id: T0603700678
Action Type: RESPONSE
Date: 04/15/2007
Action: Monitoring Report - Quarterly

Global Id: T0603700678
Action Type: RESPONSE
Date: 01/15/2012
Action: Monitoring Report - Semi-Annually

Global Id: T0603700678
Action Type: RESPONSE
Date: 07/15/2003
Action: Monitoring Report - Quarterly

Map ID
Direction
Distance
Elevation

MAP FINDINGS

Site

Database(s)

EDR ID Number
EPA ID Number

SHELL #204-4530-4007 (Continued)

S105126334

Global Id:	T0603700678
Action Type:	ENFORCEMENT
Date:	06/15/2009
Action:	Staff Letter
Global Id:	T0603700678
Action Type:	RESPONSE
Date:	07/15/2002
Action:	Monitoring Report - Quarterly
Global Id:	T0603700678
Action Type:	RESPONSE
Date:	04/15/2002
Action:	Monitoring Report - Quarterly
Global Id:	T0603700678
Action Type:	RESPONSE
Date:	01/15/2004
Action:	Monitoring Report - Quarterly
Global Id:	T0603700678
Action Type:	RESPONSE
Date:	01/15/2007
Action:	Monitoring Report - Quarterly
Global Id:	T0603700678
Action Type:	RESPONSE
Date:	07/15/2007
Action:	Monitoring Report - Quarterly
Global Id:	T0603700678
Action Type:	RESPONSE
Date:	02/26/2007
Action:	Conceptual Site Model
Global Id:	T0603700678
Action Type:	ENFORCEMENT
Date:	07/03/2002
Action:	Staff Letter
Global Id:	T0603700678
Action Type:	ENFORCEMENT
Date:	09/27/2012
Action:	Closure/No Further Action Letter
Global Id:	T0603700678
Action Type:	ENFORCEMENT
Date:	09/27/2012
Action:	Closure/No Further Action Letter
Global Id:	T0603700678
Action Type:	RESPONSE
Date:	10/15/2003
Action:	Monitoring Report - Quarterly
Global Id:	T0603700678
Action Type:	RESPONSE

Map ID
Direction
Distance
Elevation

MAP FINDINGS

Site

Database(s)

EDR ID Number
EPA ID Number

SHELL #204-4530-4007 (Continued)

S105126334

Date: 01/18/2005
Action: Soil and Water Investigation Report

Global Id: T0603700678
Action Type: RESPONSE
Date: 04/15/2008
Action: Monitoring Report - Quarterly

Global Id: T0603700678
Action Type: ENFORCEMENT
Date: 08/30/2012
Action: Notification - Preclosure

Global Id: T0603700678
Action Type: RESPONSE
Date: 01/15/2013
Action: Well Destruction Report

Global Id: T0603700678
Action Type: RESPONSE
Date: 10/15/2004
Action: Monitoring Report - Quarterly

Global Id: T0603700678
Action Type: RESPONSE
Date: 04/15/2004
Action: Monitoring Report - Quarterly

Global Id: T0603700678
Action Type: RESPONSE
Date: 07/15/2004
Action: Monitoring Report - Quarterly

Global Id: T0603700678
Action Type: RESPONSE
Date: 10/15/2007
Action: Monitoring Report - Quarterly

Global Id: T0603700678
Action Type: RESPONSE
Date: 01/15/2008
Action: Monitoring Report - Quarterly

Global Id: T0603700678
Action Type: RESPONSE
Date: 01/15/2005
Action: Monitoring Report - Quarterly

Global Id: T0603700678
Action Type: ENFORCEMENT
Date: 05/26/1999
Action: Staff Letter

Global Id: T0603700678
Action Type: RESPONSE
Date: 09/30/2008
Action: Interim Remedial Action Plan

Map ID
Direction
Distance
Elevation

MAP FINDINGS

Site

Database(s)

EDR ID Number
EPA ID Number

SHELL #204-4530-4007 (Continued)

S105126334

Global Id: T0603700678
Action Type: RESPONSE
Date: 09/09/2009
Action: Soil and Water Investigation Workplan

Global Id: T0603700678
Action Type: RESPONSE
Date: 10/15/2002
Action: Monitoring Report - Quarterly

Global Id: T0603700678
Action Type: RESPONSE
Date: 04/15/2005
Action: Monitoring Report - Quarterly

Global Id: T0603700678
Action Type: RESPONSE
Date: 10/15/2008
Action: Monitoring Report - Quarterly

Global Id: T0603700678
Action Type: RESPONSE
Date: 10/15/2009
Action: Monitoring Report - Semi-Annually

Global Id: T0603700678
Action Type: RESPONSE
Date: 01/15/2009
Action: Monitoring Report - Quarterly

Global Id: T0603700678
Action Type: RESPONSE
Date: 07/22/2004
Action: Soil and Water Investigation Workplan

Global Id: T0603700678
Action Type: REMEDIATION
Date: 10/20/2008
Action: Excavation

Global Id: T0603700678
Action Type: RESPONSE
Date: 04/15/2010
Action: Monitoring Report - Semi-Annually

Global Id: T0603700678
Action Type: RESPONSE
Date: 06/03/2010
Action: Well Destruction Workplan

Global Id: T0603700678
Action Type: RESPONSE
Date: 07/22/2010
Action: Site Assessment Report

Map ID
Direction
Distance
Elevation

MAP FINDINGS

Site

Database(s)

EDR ID Number
EPA ID Number

SHELL #204-4530-4007 (Continued)

S105126334

HIST CORTESE:

Region: CORTESE
Facility County Code: Not reported
Reg By: Not reported
Reg Id: Not reported

M43
South
1/2-1
0.881 mi.
4651 ft.

JENNINGS PLATING CO INC
1760 PONTIUS AVE
LOS ANGELES, CA 90025
Site 1 of 2 in cluster M

CERCLIS-NFRAP
ENVIROSTOR
SWEEPS UST
HIST UST
CA FID UST
RCRA NonGen / NLR
FINDS
LA Co. Site Mitigation
ECHO

1000316130
CAD008335564

Relative:
Lower

Actual:
239 ft.

CERCLIS-NFRAP:

Site ID: 0901058
Federal Facility: Not a Federal Facility
NPL Status: Not on the NPL
Non NPL Status: NFRAP-Site does not qualify for the NPL based on existing information

CERCLIS-NFRAP Site Contact Details:

Contact Sequence ID: 13286992.00000
Person ID: 13003854.00000

Contact Sequence ID: 13292587.00000
Person ID: 13003858.00000

Contact Sequence ID: 13298445.00000
Person ID: 13004003.00000

CERCLIS-NFRAP Assessment History:

Action: DISCOVERY
Date Started: / /
Date Completed: 06/01/80
Priority Level: Not reported

Action: ARCHIVE SITE
Date Started: / /
Date Completed: 09/01/84
Priority Level: Not reported

Action: PRELIMINARY ASSESSMENT
Date Started: 03/01/84
Date Completed: 09/01/84
Priority Level: NFRAP-Site does not qualify for the NPL based on existing information

ENVIROSTOR:

Facility ID: 19340718
Status: Refer: Other Agency
Status Date: 08/15/1995
Site Code: Not reported
Site Type: Historical
Site Type Detailed: * Historical
Acres: Not reported

Map ID
Direction
Distance
Elevation

MAP FINDINGS

Site

Database(s)

EDR ID Number
EPA ID Number

JENNINGS PLATING CO INC (Continued)

1000316130

NPL: NO
Regulatory Agencies: NONE SPECIFIED
Lead Agency: NONE SPECIFIED
Program Manager: Not reported
Supervisor: Referred - Not Assigned
Division Branch: Cleanup Chatsworth
Assembly: 54
Senate: 30
Special Program: * RCRA 3012 - Past Haz Waste Disp Inven Site
Restricted Use: NO
Site Mgmt Req: NONE SPECIFIED
Funding: Not reported
Latitude: 34.04583
Longitude: -118.4436
APN: NONE SPECIFIED
Past Use: NONE SPECIFIED
Potential COC: * Sludge - Paint * UNSPECIFIED SLUDGE WASTE * UNSPECIFIED SOLVENT MIXTURES Cyanide (free
Confirmed COC: NONE SPECIFIED
Potential Description: NONE SPECIFIED
Alias Name: CAD008335564
Alias Type: EPA Identification Number
Alias Name: 110002632633
Alias Type: EPA (FRS #)
Alias Name: 19340718
Alias Type: Envirostor ID Number

Completed Info:

Completed Area Name: PROJECT WIDE
Completed Sub Area Name: Not reported
Completed Document Type: Preliminary Assessment Report
Completed Date: 01/27/1984
Comments: FACILITY DRIVE-BY NO HAZ MATLS RELATED PRO.(ASAP STAFF) SUBMIT TO EPA PRELIM ASSESS DONE RCRA 3012

Completed Area Name: PROJECT WIDE
Completed Sub Area Name: Not reported
Completed Document Type: * Discovery
Completed Date: 09/26/1983
Comments: FACILITY IDENTIFIED ID FROM ERRIS

Future Area Name: Not reported
Future Sub Area Name: Not reported
Future Document Type: Not reported
Future Due Date: Not reported
Schedule Area Name: Not reported
Schedule Sub Area Name: Not reported
Schedule Document Type: Not reported
Schedule Due Date: Not reported
Schedule Revised Date: Not reported

SWEEPS UST:

Status: Not reported
Comp Number: 250
Number: Not reported
Board Of Equalization: 44-011076
Referral Date: Not reported

Map ID
Direction
Distance
Elevation

MAP FINDINGS

Site

Database(s)

EDR ID Number
EPA ID Number

JENNINGS PLATING CO INC (Continued)

1000316130

Action Date: Not reported
Created Date: Not reported
Owner Tank Id: Not reported
SWRCB Tank Id: 19-050-000250-000001
Tank Status: Not reported
Capacity: 8000
Active Date: Not reported
Tank Use: M.V. FUEL
STG: PRODUCT
Content: DIESEL
Number Of Tanks: 2

Status: Not reported
Comp Number: 250
Number: Not reported
Board Of Equalization: 44-011076
Referral Date: Not reported
Action Date: Not reported
Created Date: Not reported
Owner Tank Id: Not reported
SWRCB Tank Id: 19-050-000250-000002
Tank Status: Not reported
Capacity: 2000
Active Date: Not reported
Tank Use: M.V. FUEL
STG: PRODUCT
Content: DIESEL
Number Of Tanks: Not reported

HIST UST:

File Number: 0002712C
URL: <http://geotracker.waterboards.ca.gov/ustpdfs/pdf/0002712C.pdf>
Region: STATE
Facility ID: 00000003705
Facility Type: Other
Other Type: PLATING
Contact Name: BOB JONES
Telephone: 2134780518
Owner Name: JENNINGS PLATING
Owner Address: 1760 PONTIUS AVE.
Owner City,St,Zip: LOS ANGELES, CA 90025
Total Tanks: 0002

Tank Num: 001
Container Num: TK2
Year Installed: 1977
Tank Capacity: 00008000
Tank Used for: PRODUCT
Type of Fuel: DIESEL
Container Construction Thickness: Not reported
Leak Detection: Stock Inventor

Tank Num: 002
Container Num: TK1
Year Installed: 1964
Tank Capacity: 00002000
Tank Used for: PRODUCT

Map ID
Direction
Distance
Elevation

MAP FINDINGS

Site

Database(s)

EDR ID Number
EPA ID Number

JENNINGS PLATING CO INC (Continued)

1000316130

Type of Fuel: DIESEL
Container Construction Thickness: Not reported
Leak Detection: Stock Inventor

[Click here for Geo Tracker PDF:](#)

CA FID UST:

Facility ID: 19004328
Regulated By: UTNKA
Regulated ID: 00003705
Cortese Code: Not reported
SIC Code: Not reported
Facility Phone: 2134780518
Mail To: Not reported
Mailing Address: 1760 PONTIUS AVE
Mailing Address 2: Not reported
Mailing City,St,Zip: LOS ANGELES 900250000
Contact: Not reported
Contact Phone: Not reported
DUNS Number: Not reported
NPDES Number: Not reported
EPA ID: Not reported
Comments: Not reported
Status: Active

RCRA NonGen / NLR:

Date form received by agency: 06/27/1980
Facility name: JENNINGS PLATING CO INC
Facility address: 1760 PONTIUS AVE
LOS ANGELES, CA 90025
EPA ID: CAD008335564
Mailing address: PONTIUS AVE
LOS ANGELES, CA 90025
Contact: ENVIRONMENTAL MANAGER
Contact address: 1760 PONTIUS AVE
LOS ANGELES, CA 90025
Contact country: US
Contact telephone: (213) 478-0518
Contact email: Not reported
EPA Region: 09
Classification: Non-Generator
Description: Handler: Non-Generators do not presently generate hazardous waste

Owner/Operator Summary:

Owner/operator name: NOT REQUIRED
Owner/operator address: NOT REQUIRED
NOT REQUIRED, ME 99999
Owner/operator country: Not reported
Owner/operator telephone: (415) 555-1212
Legal status: Private
Owner/Operator Type: Owner
Owner/Op start date: Not reported
Owner/Op end date: Not reported

Owner/operator name: NOT REQUIRED
Owner/operator address: NOT REQUIRED

Map ID
Direction
Distance
Elevation

MAP FINDINGS

Site

Database(s)

EDR ID Number
EPA ID Number

JENNINGS PLATING CO INC (Continued)

1000316130

NOT REQUIRED, ME 99999
Owner/operator country: Not reported
Owner/operator telephone: (415) 555-1212
Legal status: Private
Owner/Operator Type: Operator
Owner/Op start date: Not reported
Owner/Op end date: Not reported

Handler Activities Summary:

U.S. importer of hazardous waste: No
Mixed waste (haz. and radioactive): No
Recycler of hazardous waste: No
Transporter of hazardous waste: No
Treater, storer or disposer of HW: No
Underground injection activity: No
On-site burner exemption: No
Furnace exemption: No
Used oil fuel burner: No
Used oil processor: No
User oil refiner: No
Used oil fuel marketer to burner: No
Used oil Specification marketer: No
Used oil transfer facility: No
Used oil transporter: No

Violation Status: No violations found

FINDS:

Registry ID: 110002632633

Environmental Interest/Information System

RCRAInfo is a national information system that supports the Resource Conservation and Recovery Act (RCRA) program through the tracking of events and activities related to facilities that generate, transport, and treat, store, or dispose of hazardous waste. RCRAInfo allows RCRA program staff to track the notification, permit, compliance, and corrective action activities required under RCRA.

LA Co. Site Mitigation:

Facility ID: Not reported
Site ID: SD0010934
Jurisdiction: County
Case ID: RO0000937
Abated: Not reported
Assigned To: Not reported
Entered Date: 05/11/2004

ECHO:

Envid: 1000316130
Registry ID: 110002632633
FIPS Code: 06037
EPA Region: 09
Indian Country Flag: N
Federal Flag: Not reported

Map ID
Direction
Distance
Elevation

MAP FINDINGS

Site

Database(s)

EDR ID Number
EPA ID Number

JENNINGS PLATING CO INC (Continued)

1000316130

US Mexico Border Flag:	N
Chesapeake Bay Flag:	Not reported
NAA Flag:	Y
Latitude:	34.045194
Longitude:	-118.442987
Map Icon:	RCRA-IC-MN-N.png
Collection Method:	ADDRESS MATCHING-HOUSE NUMBER
Reference Point:	ENTRANCE POINT OF A FACILITY OR STATION
Accuracy Meters:	50
Derived Tribes:	Not reported
Derived Huc:	18070104
Derived WBD:	180701040200
Derived STCT FPS:	06037
Derived Zip:	90025
Derived CD113:	37
Derived CB2010:	060372672003020
Percent Minority:	40.044
Pop Den:	9901.53
Major Flag:	Not reported
Active Flag:	Not reported
MYRTK Universe:	NNN
Inspection Count:	0
Date Last Inspection:	Not reported
Days Last Inspection:	Not reported
Informal Count:	0
Date Last Informal Action:	Not reported
Formal Action Count:	0
Date Last Formal Action:	Not reported
Total Penalties:	0
Penalty Count:	0
Date Last Penalty:	Not reported
Last Penalty Amount:	Not reported
QTRS in NC:	0
Programs in SNC:	0
Curr Compliance Status:	No Violation
Curr SNC Flag:	N
3yr Compliance Status:	
AFS Flag:	N
NPDES Flag:	N
SDWIS Flag:	N
RCRA Flag:	Y
TRI Flag:	N
GHG Flag:	N
AFS IDS:	Not reported
CAA Permit Types:	Not reported
CAA NAICS:	Not reported
CAA SICs:	Not reported
CAA Evaluation Count:	Not reported
CAA Days Last Evaluation:	Not reported
CAA Informal Count:	Not reported
CAA Formal Action Count:	Not reported
CAA Date Last Formal Action:	Not reported
CAA Penalties:	Not reported
CAA Last Penalty Date:	Not reported
CAA Last Penalty Amount:	Not reported
CAA Qtrs in NC:	Not reported
CAA Curr Compliance Status:	Not reported

Map ID
 Direction
 Distance
 Elevation

MAP FINDINGS

Site

Database(s)

EDR ID Number
 EPA ID Number

JENNINGS PLATING CO INC (Continued)

1000316130

CAA Curr HPV Flag:	N
CAA 3yr Compl Qtrs Status:	Not reported
NPDES IDS:	Not reported
CWA Permit Types:	Not reported
CWA Compliance Tracking:	Not reported
CWA NAICS:	Not reported
CWA SICS:	Not reported
CWA Inspection Count:	Not reported
CWA Days Last Inspection:	Not reported
CWA Informal Count:	Not reported
CWA Formal Action Count:	Not reported
CWA Date Last Formal Action:	Not reported
CWA Penalties:	Not reported
CWA Last Penalty Date:	Not reported
CWA Last Penalty Amount:	Not reported
CWA Qtrs in NC:	Not reported
CWA Curr Compliance Status:	Not reported
CWA Curr SNC Flag:	N
CWA 13QTRS Compl Status:	Not reported
CWA 13QTRS EFFLNT Exceedances:	Not reported
CWA 3tr QNCR Codes:	Not reported
RCRA IDS:	CAD008335564
RCRA Permit Types:	Other
RCRA NAICS:	332813
RCRA Inspection Count:	Not reported
RCRA Days Last Evaluation:	Not reported
RCRA Informal Count:	Not reported
RCRA Formal Action Count:	Not reported
RCRA Date Last Formal Action:	Not reported
RCRA Penalties:	Not reported
RCRA Last Penalty Date:	Not reported
RCRA Last Penalty Amount:	Not reported
RCRA QTRS in NC:	0
RCRA Curr Compliance Status:	No Violation
RCRA Curr SNC Flag:	N
RCRA 3yr Compl Qtrs Status:	
SDWA IDS:	Not reported
SDWA System Types:	Not reported
SDWA Informal Count:	Not reported
SDWA Formal Action Count:	Not reported
SDWA Curr Compliance Status:	Not reported
SDWA Curr SNC Flag:	N
TRI IDS:	Not reported
TRI Releases Transfers:	Not reported
TRI on Site Releases:	Not reported
Tri off Site Transfers:	Not reported
TRI Reporter in Past:	Not reported
FEC Case IDS:	Not reported
FEC Number of Cases:	Not reported
FEC Last Case Date:	Not reported
FEC Total Penalties:	Not reported
GHG IDS:	Not reported
GHG CO2 Release:	Not reported
DFR URL:	http://echo.epa.gov/detailed_facility_report?fid=110002632633
Facility SIC Codes:	Not reported
Facility NAICS Codes:	332813
Facility Date Last Inspection EPA:	Not reported

Map ID
Direction
Distance
Elevation

MAP FINDINGS

Site

Database(s)

EDR ID Number
EPA ID Number

JENNINGS PLATING CO INC (Continued)

1000316130

Facility Date Last Inspection State: Not reported
Facility Date Last Formal ACT EPA: Not reported
Facility Date Last Formal ACT ST: Not reported
Facility Date Last Informal ACT EPA: Not reported
Facility Date Last Informal ACT ST: Not reported
Facility Federal Agency: Not reported
TRI Reporter: Not reported
Facility IMP Water Flag: Not reported

M44
South
1/2-1
0.912 mi.
4817 ft.

THE SPORTS CLUB COMPANY
1815 PONTIUS AVE.
LOS ANGELES, CA 90025

ENVIROSTOR **S106194618**
LA Co. Site Mitigation **N/A**

Site 2 of 2 in cluster M

Relative:
Lower

ENVIROSTOR:
Facility ID: 19750106
Status: Refer: 1248 Local Agency
Status Date: 05/28/2003
Site Code: Not reported
Site Type: Evaluation
Site Type Detailed: Evaluation
Acres: Not reported
NPL: NO
Regulatory Agencies: NONE SPECIFIED
Lead Agency: NONE SPECIFIED
Program Manager: Not reported
Supervisor: Referred - Not Assigned
Division Branch: Cleanup Cypress
Assembly: 54
Senate: 30
Special Program: Not reported
Restricted Use: NO
Site Mgmt Req: NONE SPECIFIED
Funding: Not Applicable
Latitude: 34.04504
Longitude: -118.4432
APN: NONE SPECIFIED
Past Use: NONE SPECIFIED
Potential COC: NONE SPECIFIED
Confirmed COC: NONE SPECIFIED
Potential Description: NONE SPECIFIED
Alias Name: 19750106
Alias Type: Envirostor ID Number

Completed Info:

Completed Area Name: Not reported
Completed Sub Area Name: Not reported
Completed Document Type: Not reported
Completed Date: Not reported
Comments: Not reported

Future Area Name: Not reported
Future Sub Area Name: Not reported
Future Document Type: Not reported
Future Due Date: Not reported
Schedule Area Name: Not reported
Schedule Sub Area Name: Not reported

Map ID
Direction
Distance
Elevation

MAP FINDINGS

Site

Database(s)

EDR ID Number
EPA ID Number

THE SPORTS CLUB COMPANY (Continued)

S106194618

Schedule Document Type: Not reported
Schedule Due Date: Not reported
Schedule Revised Date: Not reported

LA Co. Site Mitigation:

Facility ID: Not reported
Site ID: SD0000034
Jurisdiction: County
Case ID: RO0000047
Abated: Yes
Assigned To: Don Thompson
Entered Date: 06/04/2003

45
South
1/2-1
0.928 mi.
4901 ft.

STERLING PLUMBING GROUP, INC
1888 S. SEPULVEDA BLVD
LOS ANGELES, CA 90025

ENVIROSTOR **1006834786**
EMI **N/A**

Relative:
Lower

ENVIROSTOR:

Facility ID: 71002570
Status: Refer: Other Agency
Status Date: Not reported
Site Code: Not reported
Site Type: Tiered Permit
Site Type Detailed: Tiered Permit
Acres: Not reported
NPL: NO
Regulatory Agencies: NONE SPECIFIED
Lead Agency: NONE SPECIFIED
Program Manager: Not reported
Supervisor: Not reported
Division Branch: Cleanup Chatsworth
Assembly: 54
Senate: 30
Special Program: Not reported
Restricted Use: NO
Site Mgmt Req: NONE SPECIFIED
Funding: Not reported
Latitude: 34.04479
Longitude: -118.4415
APN: NONE SPECIFIED
Past Use: NONE SPECIFIED
Potential COC: NONE SPECIFIED
Confirmed COC: NONE SPECIFIED
Potential Description: NONE SPECIFIED
Alias Name: CAD075309831
Alias Type: EPA Identification Number
Alias Name: 71002570
Alias Type: Envirostor ID Number

Completed Info:

Completed Area Name: Not reported
Completed Sub Area Name: Not reported
Completed Document Type: Not reported
Completed Date: Not reported
Comments: Not reported

Map ID
 Direction
 Distance
 Elevation

MAP FINDINGS

Site

Database(s)

EDR ID Number
 EPA ID Number

STERLING PLUMBING GROUP, INC (Continued)

1006834786

Future Area Name: Not reported
 Future Sub Area Name: Not reported
 Future Document Type: Not reported
 Future Due Date: Not reported
 Schedule Area Name: Not reported
 Schedule Sub Area Name: Not reported
 Schedule Document Type: Not reported
 Schedule Due Date: Not reported
 Schedule Revised Date: Not reported

EMI:

Year: 1987
 County Code: 19
 Air Basin: SC
 Facility ID: 20981
 Air District Name: SC
 SIC Code: 5199
 Air District Name: SOUTH COAST AQMD
 Community Health Air Pollution Info System: Not reported
 Consolidated Emission Reporting Rule: Not reported
 Total Organic Hydrocarbon Gases Tons/Yr: 1
 Reactive Organic Gases Tons/Yr: 0
 Carbon Monoxide Emissions Tons/Yr: 0
 NOX - Oxides of Nitrogen Tons/Yr: 0
 SOX - Oxides of Sulphur Tons/Yr: 0
 Particulate Matter Tons/Yr: 0
 Part. Matter 10 Micrometers & Smllr Tons/Yr: 0

Year: 1990
 County Code: 19
 Air Basin: SC
 Facility ID: 61584
 Air District Name: SC
 SIC Code: 5
 Air District Name: SOUTH COAST AQMD
 Community Health Air Pollution Info System: Not reported
 Consolidated Emission Reporting Rule: Not reported
 Total Organic Hydrocarbon Gases Tons/Yr: 1
 Reactive Organic Gases Tons/Yr: 0
 Carbon Monoxide Emissions Tons/Yr: 0
 NOX - Oxides of Nitrogen Tons/Yr: 0
 SOX - Oxides of Sulphur Tons/Yr: 0
 Particulate Matter Tons/Yr: 0
 Part. Matter 10 Micrometers & Smllr Tons/Yr: 0

46
North
1/2-1
0.939 mi.
4959 ft.

UCLA FLEET MAINTENANCE
405 HILGARD AVE
WESTWOOD, CA 90024

ENVIROSTOR **S101297031**
LUST **N/A**
ENF
HIST CORTESE
NPDES

Relative:
Higher

ENVIROSTOR:
 Facility ID: 71002377
 Status: Refer: Other Agency
 Status Date: Not reported
 Site Code: Not reported
 Site Type: Tiered Permit

Actual:
434 ft.

Map ID
Direction
Distance
Elevation

MAP FINDINGS

Site

Database(s)

EDR ID Number
EPA ID Number

UCLA FLEET MAINTENANCE (Continued)

S101297031

Site Type Detailed: Tiered Permit
Acres: Not reported
NPL: NO
Regulatory Agencies: NONE SPECIFIED
Lead Agency: NONE SPECIFIED
Program Manager: Not reported
Supervisor: Not reported
Division Branch: Cleanup Chatsworth
Assembly: 54
Senate: 26
Special Program: Not reported
Restricted Use: NO
Site Mgmt Req: NONE SPECIFIED
Funding: Not reported
Latitude: 34.07093
Longitude: -118.4421
APN: NONE SPECIFIED
Past Use: NONE SPECIFIED
Potential COC: NONE SPECIFIED
Confirmed COC: NONE SPECIFIED
Potential Description: NONE SPECIFIED
Alias Name: CAD042231431
Alias Type: EPA Identification Number
Alias Name: 71002377
Alias Type: Envirostor ID Number

Completed Info:

Completed Area Name: Not reported
Completed Sub Area Name: Not reported
Completed Document Type: Not reported
Completed Date: Not reported
Comments: Not reported

Future Area Name: Not reported
Future Sub Area Name: Not reported
Future Document Type: Not reported
Future Due Date: Not reported
Schedule Area Name: Not reported
Schedule Sub Area Name: Not reported
Schedule Document Type: Not reported
Schedule Due Date: Not reported
Schedule Revised Date: Not reported

LUST:

Region: STATE
Global Id: T0603700684
Latitude: 34.066727
Longitude: -118.4478932
Case Type: LUST Cleanup Site
Status: Completed - Case Closed
Status Date: 10/29/1997
Lead Agency: LOS ANGELES, CITY OF
Case Worker: WR
Local Agency: LOS ANGELES, CITY OF
RB Case Number: 900240089
LOC Case Number: Not reported
File Location: Not reported

Map ID
Direction
Distance
Elevation

MAP FINDINGS

Site

Database(s)

EDR ID Number
EPA ID Number

UCLA FLEET MAINTENANCE (Continued)

S101297031

Potential Media Affect: Soil
Potential Contaminants of Concern: Gasoline
Site History: Not reported

[Click here to access the California GeoTracker records for this facility:](#)

Contact:

Global Id: T0603700684
Contact Type: Regional Board Caseworker
Contact Name: YUE RONG
Organization Name: LOS ANGELES RWQCB (REGION 4)
Address: 320 W. 4TH ST., SUITE 200
City: Los Angeles
Email: yrong@waterboards.ca.gov
Phone Number: Not reported

Global Id: T0603700684
Contact Type: Local Agency Caseworker
Contact Name: TBD
Organization Name: LOS ANGELES, CITY OF
Address: 200 N. MAIN ST. RM. 970
City: LOS ANGELES
Email: Not reported
Phone Number: 2134826528

Status History:

Global Id: T0603700684
Status: Completed - Case Closed
Status Date: 10/29/1997

Global Id: T0603700684
Status: Open - Case Begin Date
Status Date: 01/31/1994

Global Id: T0603700684
Status: Open - Site Assessment
Status Date: 02/07/1994

Regulatory Activities:

Global Id: T0603700684
Action Type: Other
Date: 01/31/1994
Action: Leak Stopped

Global Id: T0603700684
Action Type: Other
Date: 01/31/1994
Action: Leak Discovery

Global Id: T0603700684
Action Type: Other
Date: 02/07/1994
Action: Leak Reported

LUST REG 4:

Map ID
Direction
Distance
Elevation

MAP FINDINGS

Site

Database(s)

EDR ID Number
EPA ID Number

UCLA FLEET MAINTENANCE (Continued)

S101297031

Region: 4
Regional Board: 04
County: Los Angeles
Facility Id: 900240089
Status: Case Closed
Substance: Gasoline
Substance Quantity: Not reported
Local Case No: Not reported
Case Type: Soil
Abatement Method Used at the Site: Excavate and Dispose
Global ID: T0603700684
W Global ID: Not reported
Staff: UNK
Local Agency: 19050
Cross Street: N/E COR.GAYLEY & CIRCLE
Enforcement Type: Not reported
Date Leak Discovered: 1/31/1994
Date Leak First Reported: 2/7/1994
Date Leak Record Entered: 3/10/1994
Date Confirmation Began: Not reported
Date Leak Stopped: 1/31/1994
Date Case Last Changed on Database: 10/29/1997
Date the Case was Closed: 10/29/1997
How Leak Discovered: Tank Test
How Leak Stopped: Not reported
Cause of Leak: Structure Failure
Leak Source: Tank
Operator: OLD CASENO WAS 121494-17
Water System: Not reported
Well Name: Not reported
Approx. Dist To Production Well (ft): 11622.618928122887396713834042
Source of Cleanup Funding: Tank
Preliminary Site Assessment Workplan Submitted: Not reported
Preliminary Site Assessment Began: 2/7/1994
Pollution Characterization Began: Not reported
Remediation Plan Submitted: Not reported
Remedial Action Underway: Not reported
Post Remedial Action Monitoring Began: Not reported
Enforcement Action Date: Not reported
Historical Max MTBE Date: Not reported
Hist Max MTBE Conc in Groundwater: Not reported
Hist Max MTBE Conc in Soil: Not reported
Significant Interim Remedial Action Taken: Yes
GW Qualifier: Not reported
Soil Qualifier: Not reported
Organization: Not reported
Owner Contact: Not reported
Responsible Party: UCLA FLEET/ TRANSIT SERVICES
RP Address: 405 HILGARD AVE, RM 200 CSB-II 136208 LOS ANGELES
Program: LUST
Lat/Long: 34.066727 / -1
Local Agency Staff: PEJ
Beneficial Use: Not reported
Priority: Not reported
Cleanup Fund Id: Not reported
Suspended: Not reported
Assigned Name: Not reported

Map ID
Direction
Distance
Elevation

MAP FINDINGS

Site

Database(s)

EDR ID Number
EPA ID Number

UCLA FLEET MAINTENANCE (Continued)

S101297031

Summary: Not reported

ENF:

Region: 4
Facility Id: 269798
Agency Name: UC Los Angeles
Place Type: Residence/Education
Place Subtype: Educational Facilities
Facility Type: All other facilities
Agency Type: State Agency
Of Agencies: 1
Place Latitude: 34.073999
Place Longitude: -118.43787
SIC Code 1: 8221
SIC Desc 1: Colleges, Universities, and Professional Schools
SIC Code 2: Not reported
SIC Desc 2: Not reported
SIC Code 3: Not reported
SIC Desc 3: Not reported
NAICS Code 1: Not reported
NAICS Desc 1: Not reported
NAICS Code 2: Not reported
NAICS Desc 2: Not reported
NAICS Code 3: Not reported
NAICS Desc 3: Not reported
Of Places: 1
Source Of Facility: Reg Meas
Design Flow: 7.19999999
Threat To Water Quality: 3
Complexity: C
Pretreatment: X - Facility is not a POTW
Facility Waste Type: Not reported
Facility Waste Type 2: Not reported
Facility Waste Type 3: Not reported
Facility Waste Type 4: Not reported
Program: NPDNONMUNIPRCS
Program Category1: NPDESWW
Program Category2: NPDESWW
Of Programs: 1
WDID: 4B196000532
Reg Measure Id: 193502
Reg Measure Type: Enrollee
Region: 4
Order #: 97-045
Npdes# CA#: CAG994001
Major-Minor: Not reported
Npdes Type: Not reported
Reclamation: N - No
Dredge Fill Fee: Not reported
301H: Not reported
Application Fee Amt Received: 400
Status: Historical
Status Date: 04/26/2000
Effective Date: 04/26/2000
Expiration/Review Date: Not reported
Termination Date: 07/23/2002
WDR Review - Amend: Not reported

Map ID
 Direction
 Distance
 Elevation

MAP FINDINGS

Site

Database(s)

EDR ID Number
 EPA ID Number

UCLA FLEET MAINTENANCE (Continued)

S101297031

WDR Review - Revise/Renew:	Not reported
WDR Review - Rescind:	Not reported
WDR Review - No Action Required:	Not reported
WDR Review - Pending:	Not reported
WDR Review - Planned:	Not reported
Status Enrollee:	Y
Individual/General:	I
Fee Code:	Not reported
Direction/Voice:	Passive
Enforcement Id(EID):	241097
Region:	4
Order / Resolution Number:	R4-2002-0034
Enforcement Action Type:	Admin Civil Liability
Effective Date:	03/06/2002
Adoption/Issuance Date:	Not reported
Achieve Date:	Not reported
Termination Date:	04/10/2002
ACL Issuance Date:	03/06/2002
EPL Issuance Date:	Not reported
Status:	Historical
Title:	MMPC R4-2002-0034 UC Los Angeles, University of California LA (03/06/02)
Description:	Mandatory Minimum Penalty Complaint for \$6,000 issued 3/6/02 for permit effluent violations. If discharger waives hearing, \$6,000 is due by 3/20/02, or discharger may pay \$3,000 & propose a SEP or PPP by 3/20/02.
Program:	NPDNONMUNIPRCS
Latest Milestone Completion Date:	2002-12-12
# Of Programs1:	1
Total Assessment Amount:	\$6,000.00
Initial Assessed Amount:	\$0.00
Liability \$ Amount:	\$6,000.00
Project \$ Amount:	\$0.00
Liability \$ Paid:	\$6,000.00
Project \$ Completed:	\$0.00
Total \$ Paid/Completed Amount:	\$6,000.00
Region:	4
Facility Id:	269798
Agency Name:	UC Los Angeles
Place Type:	Residence/Education
Place Subtype:	Educational Facilities
Facility Type:	All other facilities
Agency Type:	State Agency
# Of Agencies:	1
Place Latitude:	34.073999
Place Longitude:	-118.43787
SIC Code 1:	8221
SIC Desc 1:	Colleges, Universities, and Professional Schools
SIC Code 2:	Not reported
SIC Desc 2:	Not reported
SIC Code 3:	Not reported
SIC Desc 3:	Not reported
NAICS Code 1:	Not reported
NAICS Desc 1:	Not reported
NAICS Code 2:	Not reported
NAICS Desc 2:	Not reported

Map ID
Direction
Distance
Elevation

MAP FINDINGS

Site

Database(s)

EDR ID Number
EPA ID Number

UCLA FLEET MAINTENANCE (Continued)

S101297031

NAICS Code 3:	Not reported
NAICS Desc 3:	Not reported
# Of Places:	1
Source Of Facility:	Reg Meas
Design Flow:	7.19999999
Threat To Water Quality:	3
Complexity:	C
Pretreatment:	X - Facility is not a POTW
Facility Waste Type:	Not reported
Facility Waste Type 2:	Not reported
Facility Waste Type 3:	Not reported
Facility Waste Type 4:	Not reported
Program:	NPDNONMUNIPRCS
Program Category1:	NPDESWW
Program Category2:	NPDESWW
# Of Programs:	1
WDID:	4B196000532
Reg Measure Id:	193502
Reg Measure Type:	Enrollee
Region:	4
Order #:	97-045
Npdes# CA#:	CAG994001
Major-Minor:	Not reported
Npdes Type:	Not reported
Reclamation:	N - No
Dredge Fill Fee:	Not reported
301H:	Not reported
Application Fee Amt Received:	400
Status:	Historical
Status Date:	04/26/2000
Effective Date:	04/26/2000
Expiration/Review Date:	Not reported
Termination Date:	07/23/2002
WDR Review - Amend:	Not reported
WDR Review - Revise/Renew:	Not reported
WDR Review - Rescind:	Not reported
WDR Review - No Action Required:	Not reported
WDR Review - Pending:	Not reported
WDR Review - Planned:	Not reported
Status Enrollee:	Y
Individual/General:	I
Fee Code:	Not reported
Direction/Voice:	Passive
Enforcement Id(EID):	236744
Region:	4
Order / Resolution Number:	NOV
Enforcement Action Type:	Notice of Violation
Effective Date:	07/23/2001
Adoption/Issuance Date:	07/23/2001
Achieve Date:	Not reported
Termination Date:	08/23/2001
ACL Issuance Date:	Not reported
EPL Issuance Date:	Not reported
Status:	Historical
Title:	NOV - UC Los Angeles, University of California LA (07/23/01)
Description:	Notice of Violation sent 7/23/01 for effluent violations & overdue DMRs.

Map ID
Direction
Distance
Elevation

MAP FINDINGS

Site

Database(s)

EDR ID Number
EPA ID Number

UCLA FLEET MAINTENANCE (Continued)

S101297031

Program: NPDNONMUNIPRCS
Latest Milestone Completion Date: Not reported
Of Programs1: 1
Total Assessment Amount: \$0.00
Initial Assessed Amount: \$0.00
Liability \$ Amount: \$0.00
Project \$ Amount: \$0.00
Liability \$ Paid: \$0.00
Project \$ Completed: \$0.00
Total \$ Paid/Completed Amount: \$0.00

HIST CORTESE:

Region: CORTESE
Facility County Code: 19
Reg By: LTNKA
Reg Id: 900240089

NPDES:

Npdes Number: CAS000001
Facility Status: Active
Agency Id: 0
Region: 4
Regulatory Measure Id: 189512
Order No: 97-03-DWQ
Regulatory Measure Type: Enrollee
Place Id: Not reported
WDID: 4 19I005470
Program Type: Industrial
Adoption Date Of Regulatory Measure: Not reported
Effective Date Of Regulatory Measure: 04/07/1992
Expiration Date Of Regulatory Measure: Not reported
Termination Date Of Regulatory Measure: Not reported
Discharge Name: University of California Los Angeles
Discharge Address: 501 Westwood Plaza 4th floor
Discharge City: Los Angeles
Discharge State: California
Discharge Zip: 90095
RECEIVED DATE: Not reported
PROCESSED DATE: Not reported
STATUS CODE NAME: Not reported
STATUS DATE: Not reported
PLACE SIZE: Not reported
PLACE SIZE UNIT: Not reported
FACILITY CONTACT NAME: Not reported
FACILITY CONTACT TITLE: Not reported
FACILITY CONTACT PHONE: Not reported
FACILITY CONTACT PHONE EXT: Not reported
FACILITY CONTACT EMAIL: Not reported
OPERATOR NAME: Not reported
OPERATOR ADDRESS: Not reported
OPERATOR CITY: Not reported
OPERATOR STATE: Not reported
OPERATOR ZIP: Not reported
OPERATOR CONTACT NAME: Not reported
OPERATOR CONTACT TITLE: Not reported
OPERATOR CONTACT PHONE: Not reported

Map ID
Direction
Distance
Elevation

MAP FINDINGS

Site

Database(s)

EDR ID Number
EPA ID Number

UCLA FLEET MAINTENANCE (Continued)

S101297031

OPERATOR CONTACT PHONE EXT:	Not reported
OPERATOR CONTACT EMAIL:	Not reported
OPERATOR TYPE:	Not reported
DEVELOPER NAME:	Not reported
DEVELOPER ADDRESS:	Not reported
DEVELOPER CITY:	Not reported
DEVELOPER STATE:	Not reported
DEVELOPER ZIP:	Not reported
DEVELOPER CONTACT NAME:	Not reported
DEVELOPER CONTACT TITLE:	Not reported
CONSTYPE LINEAR UTILITY IND:	Not reported
EMERGENCY PHONE NO:	Not reported
EMERGENCY PHONE EXT:	Not reported
CONSTYPE ABOVE GROUND IND:	Not reported
CONSTYPE BELOW GROUND IND:	Not reported
CONSTYPE CABLE LINE IND:	Not reported
CONSTYPE COMM LINE IND:	Not reported
CONSTYPE COMMERTIAL IND:	Not reported
CONSTYPE ELECTRICAL LINE IND:	Not reported
CONSTYPE GAS LINE IND:	Not reported
CONSTYPE INDUSTRIAL IND:	Not reported
CONSTYPE OTHER DESRIPTION:	Not reported
CONSTYPE OTHER IND:	Not reported
CONSTYPE RECONS IND:	Not reported
CONSTYPE RESIDENTIAL IND:	Not reported
CONSTYPE TRANSPORT IND:	Not reported
CONSTYPE UTILITY DESCRIPTION:	Not reported
CONSTYPE UTILITY IND:	Not reported
CONSTYPE WATER SEWER IND:	Not reported
DIR DISCHARGE USWATER IND:	Not reported
RECEIVING WATER NAME:	Not reported
CERTIFIER NAME:	Not reported
CERTIFIER TITLE:	Not reported
CERTIFICATION DATE:	Not reported
PRIMARY SIC:	Not reported
SECONDARY SIC:	Not reported
TERTIARY SIC:	Not reported
Npdes Number:	Not reported
Facility Status:	Not reported
Agency Id:	Not reported
Region:	4
Regulatory Measure Id:	189512
Order No:	Not reported
Regulatory Measure Type:	Industrial
Place Id:	Not reported
WDID:	4 191005470
Program Type:	Not reported
Adoption Date Of Regulatory Measure:	Not reported
Effective Date Of Regulatory Measure:	Not reported
Expiration Date Of Regulatory Measure:	Not reported
Termination Date Of Regulatory Measure:	Not reported
Discharge Name:	Not reported
Discharge Address:	Not reported
Discharge City:	Not reported
Discharge State:	Not reported
Discharge Zip:	Not reported

Map ID
Direction
Distance
Elevation

MAP FINDINGS

Site

Database(s)

EDR ID Number
EPA ID Number

UCLA FLEET MAINTENANCE (Continued)

S101297031

RECEIVED DATE: 5/9/2008
PROCESSED DATE: 4/7/1992
STATUS CODE NAME: Active
STATUS DATE: 4/7/1992
PLACE SIZE: 411
PLACE SIZE UNIT: Acres
FACILITY CONTACT NAME: Gillian Marks
FACILITY CONTACT TITLE: Not reported
FACILITY CONTACT PHONE: 310-794-5775
FACILITY CONTACT PHONE EXT: Not reported
FACILITY CONTACT EMAIL: gmarks@ehs.ucla.edu
OPERATOR NAME: University of California Los Angeles
OPERATOR ADDRESS: 501 Westwood Plaza 4th floor
OPERATOR CITY: Los Angeles
OPERATOR STATE: California
OPERATOR ZIP: 90095
OPERATOR CONTACT NAME: Gillian Marks
OPERATOR CONTACT TITLE: Division Manager Environmental Programs
OPERATOR CONTACT PHONE: 310-794-5775
OPERATOR CONTACT PHONE EXT: Not reported
OPERATOR CONTACT EMAIL: gmarks@ehs.ucla.edu
OPERATOR TYPE: College/University
DEVELOPER NAME: Not reported
DEVELOPER ADDRESS: Not reported
DEVELOPER CITY: Not reported
DEVELOPER STATE: California
DEVELOPER ZIP: Not reported
DEVELOPER CONTACT NAME: Not reported
DEVELOPER CONTACT TITLE: Not reported
CONSTYPE LINEAR UTILITY IND: Not reported
EMERGENCY PHONE NO: 310-901-4196
EMERGENCY PHONE EXT: Not reported
CONSTYPE ABOVE GROUND IND: Not reported
CONSTYPE BELOW GROUND IND: Not reported
CONSTYPE CABLE LINE IND: Not reported
CONSTYPE COMM LINE IND: Not reported
CONSTYPE COMMERTIAL IND: Not reported
CONSTYPE ELECTRICAL LINE IND: Not reported
CONSTYPE GAS LINE IND: Not reported
CONSTYPE INDUSTRIAL IND: Not reported
CONSTYPE OTHER DESRIPTION: Not reported
CONSTYPE OTHER IND: Not reported
CONSTYPE RECONS IND: Not reported
CONSTYPE RESIDENTIAL IND: Not reported
CONSTYPE TRANSPORT IND: Not reported
CONSTYPE UTILITY DESCRIPTION: Not reported
CONSTYPE UTILITY IND: Not reported
CONSTYPE WATER SEWER IND: Not reported
DIR DISCHARGE USWATER IND: N
RECEIVING WATER NAME: Santa Monica Bay
CERTIFIER NAME: Gill Marks
CERTIFIER TITLE: Env Compliance Program Manager
CERTIFICATION DATE: 03-FEB-15
PRIMARY SIC: 4911-Electric Services
SECONDARY SIC: 4173-Terminal and Service Facilities for Motor Vehicle Passenger Transportation
TERTIARY SIC: Not reported

Count: 2 records.

ORPHAN SUMMARY

<u>City</u>	<u>EDR ID</u>	<u>Site Name</u>	<u>Site Address</u>	<u>Zip</u>	<u>Database(s)</u>
LOS ANGELES	S117038673	UNIVERSITY HIGH SCHOOL SOIL GAS ST	DIFFERENT LOCATIONS BETWEEN 11	90025	ENVIROSTOR
LOS ANGELES	S100185564	VETERAN'S ADMINISTRATION HOSPITAL	WILSHIRE AND SAWTELLE BOULEVAR	90073	ENVIROSTOR, HIST CORTESE

GOVERNMENT RECORDS SEARCHED / DATA CURRENCY TRACKING

To maintain currency of the following federal and state databases, EDR contacts the appropriate governmental agency on a monthly or quarterly basis, as required.

Number of Days to Update: Provides confirmation that EDR is reporting records that have been updated within 90 days from the date the government agency made the information available to the public.

STANDARD ENVIRONMENTAL RECORDS

Federal NPL site list

NPL: National Priority List

National Priorities List (Superfund). The NPL is a subset of CERCLIS and identifies over 1,200 sites for priority cleanup under the Superfund Program. NPL sites may encompass relatively large areas. As such, EDR provides polygon coverage for over 1,000 NPL site boundaries produced by EPA's Environmental Photographic Interpretation Center (EPIC) and regional EPA offices.

Date of Government Version: 10/30/2015	Source: EPA
Date Data Arrived at EDR: 11/07/2015	Telephone: N/A
Date Made Active in Reports: 01/04/2016	Last EDR Contact: 01/26/2016
Number of Days to Update: 58	Next Scheduled EDR Contact: 04/18/2016
	Data Release Frequency: Quarterly

NPL Site Boundaries

Sources:

EPA's Environmental Photographic Interpretation Center (EPIC)
Telephone: 202-564-7333

EPA Region 1
Telephone 617-918-1143

EPA Region 6
Telephone: 214-655-6659

EPA Region 3
Telephone 215-814-5418

EPA Region 7
Telephone: 913-551-7247

EPA Region 4
Telephone 404-562-8033

EPA Region 8
Telephone: 303-312-6774

EPA Region 5
Telephone 312-886-6686

EPA Region 9
Telephone: 415-947-4246

EPA Region 10
Telephone 206-553-8665

Proposed NPL: Proposed National Priority List Sites

A site that has been proposed for listing on the National Priorities List through the issuance of a proposed rule in the Federal Register. EPA then accepts public comments on the site, responds to the comments, and places on the NPL those sites that continue to meet the requirements for listing.

Date of Government Version: 10/30/2015	Source: EPA
Date Data Arrived at EDR: 11/07/2015	Telephone: N/A
Date Made Active in Reports: 01/04/2016	Last EDR Contact: 01/26/2016
Number of Days to Update: 58	Next Scheduled EDR Contact: 04/18/2016
	Data Release Frequency: Quarterly

NPL LIENS: Federal Superfund Liens

Federal Superfund Liens. Under the authority granted the USEPA by CERCLA of 1980, the USEPA has the authority to file liens against real property in order to recover remedial action expenditures or when the property owner received notification of potential liability. USEPA compiles a listing of filed notices of Superfund Liens.

Date of Government Version: 10/15/1991	Source: EPA
Date Data Arrived at EDR: 02/02/1994	Telephone: 202-564-4267
Date Made Active in Reports: 03/30/1994	Last EDR Contact: 08/15/2011
Number of Days to Update: 56	Next Scheduled EDR Contact: 11/28/2011
	Data Release Frequency: No Update Planned

GOVERNMENT RECORDS SEARCHED / DATA CURRENCY TRACKING

Federal Delisted NPL site list

Delisted NPL: National Priority List Deletions

The National Oil and Hazardous Substances Pollution Contingency Plan (NCP) establishes the criteria that the EPA uses to delete sites from the NPL. In accordance with 40 CFR 300.425.(e), sites may be deleted from the NPL where no further response is appropriate.

Date of Government Version: 10/30/2015	Source: EPA
Date Data Arrived at EDR: 11/07/2015	Telephone: N/A
Date Made Active in Reports: 01/04/2016	Last EDR Contact: 01/26/2016
Number of Days to Update: 58	Next Scheduled EDR Contact: 04/18/2016
	Data Release Frequency: Quarterly

Federal CERCLIS list

FEDERAL FACILITY: Federal Facility Site Information listing

A listing of National Priority List (NPL) and Base Realignment and Closure (BRAC) sites found in the Comprehensive Environmental Response, Compensation and Liability Information System (CERCLIS) Database where EPA Federal Facilities Restoration and Reuse Office is involved in cleanup activities.

Date of Government Version: 03/26/2015	Source: Environmental Protection Agency
Date Data Arrived at EDR: 04/08/2015	Telephone: 703-603-8704
Date Made Active in Reports: 06/11/2015	Last EDR Contact: 01/06/2016
Number of Days to Update: 64	Next Scheduled EDR Contact: 04/18/2016
	Data Release Frequency: Varies

CERCLIS: Comprehensive Environmental Response, Compensation, and Liability Information System

CERCLIS contains data on potentially hazardous waste sites that have been reported to the USEPA by states, municipalities, private companies and private persons, pursuant to Section 103 of the Comprehensive Environmental Response, Compensation, and Liability Act (CERCLA). CERCLIS contains sites which are either proposed to or on the National Priorities List (NPL) and sites which are in the screening and assessment phase for possible inclusion on the NPL.

Date of Government Version: 10/25/2013	Source: EPA
Date Data Arrived at EDR: 11/11/2013	Telephone: 703-412-9810
Date Made Active in Reports: 02/13/2014	Last EDR Contact: 02/19/2016
Number of Days to Update: 94	Next Scheduled EDR Contact: 06/06/2016
	Data Release Frequency: Quarterly

Federal CERCLIS NFRAP site list

CERCLIS-NFRAP: CERCLIS No Further Remedial Action Planned

Archived sites are sites that have been removed and archived from the inventory of CERCLIS sites. Archived status indicates that, to the best of EPA's knowledge, assessment at a site has been completed and that EPA has determined no further steps will be taken to list this site on the National Priorities List (NPL), unless information indicates this decision was not appropriate or other considerations require a recommendation for listing at a later time. This decision does not necessarily mean that there is no hazard associated with a given site; it only means that, based upon available information, the location is not judged to be a potential NPL site.

Date of Government Version: 10/25/2013	Source: EPA
Date Data Arrived at EDR: 11/11/2013	Telephone: 703-412-9810
Date Made Active in Reports: 02/13/2014	Last EDR Contact: 02/19/2016
Number of Days to Update: 94	Next Scheduled EDR Contact: 06/06/2016
	Data Release Frequency: Quarterly

Federal RCRA CORRACTS facilities list

CORRACTS: Corrective Action Report

CORRACTS identifies hazardous waste handlers with RCRA corrective action activity.

GOVERNMENT RECORDS SEARCHED / DATA CURRENCY TRACKING

Date of Government Version: 06/09/2015
Date Data Arrived at EDR: 06/26/2015
Date Made Active in Reports: 09/16/2015
Number of Days to Update: 82

Source: EPA
Telephone: 800-424-9346
Last EDR Contact: 12/18/2015
Next Scheduled EDR Contact: 04/11/2016
Data Release Frequency: Quarterly

Federal RCRA non-CORRACTS TSD facilities list

RCRA-TSDF: RCRA - Treatment, Storage and Disposal

RCRAInfo is EPA's comprehensive information system, providing access to data supporting the Resource Conservation and Recovery Act (RCRA) of 1976 and the Hazardous and Solid Waste Amendments (HSWA) of 1984. The database includes selective information on sites which generate, transport, store, treat and/or dispose of hazardous waste as defined by the Resource Conservation and Recovery Act (RCRA). Transporters are individuals or entities that move hazardous waste from the generator offsite to a facility that can recycle, treat, store, or dispose of the waste. TSDFs treat, store, or dispose of the waste.

Date of Government Version: 06/09/2015
Date Data Arrived at EDR: 06/26/2015
Date Made Active in Reports: 09/16/2015
Number of Days to Update: 82

Source: Environmental Protection Agency
Telephone: (415) 495-8895
Last EDR Contact: 12/18/2015
Next Scheduled EDR Contact: 04/11/2016
Data Release Frequency: Quarterly

Federal RCRA generators list

RCRA-LQG: RCRA - Large Quantity Generators

RCRAInfo is EPA's comprehensive information system, providing access to data supporting the Resource Conservation and Recovery Act (RCRA) of 1976 and the Hazardous and Solid Waste Amendments (HSWA) of 1984. The database includes selective information on sites which generate, transport, store, treat and/or dispose of hazardous waste as defined by the Resource Conservation and Recovery Act (RCRA). Large quantity generators (LQGs) generate over 1,000 kilograms (kg) of hazardous waste, or over 1 kg of acutely hazardous waste per month.

Date of Government Version: 06/09/2015
Date Data Arrived at EDR: 06/26/2015
Date Made Active in Reports: 09/16/2015
Number of Days to Update: 82

Source: Environmental Protection Agency
Telephone: (415) 495-8895
Last EDR Contact: 12/18/2015
Next Scheduled EDR Contact: 04/11/2016
Data Release Frequency: Quarterly

RCRA-SQG: RCRA - Small Quantity Generators

RCRAInfo is EPA's comprehensive information system, providing access to data supporting the Resource Conservation and Recovery Act (RCRA) of 1976 and the Hazardous and Solid Waste Amendments (HSWA) of 1984. The database includes selective information on sites which generate, transport, store, treat and/or dispose of hazardous waste as defined by the Resource Conservation and Recovery Act (RCRA). Small quantity generators (SQGs) generate between 100 kg and 1,000 kg of hazardous waste per month.

Date of Government Version: 06/09/2015
Date Data Arrived at EDR: 06/26/2015
Date Made Active in Reports: 09/16/2015
Number of Days to Update: 82

Source: Environmental Protection Agency
Telephone: (415) 495-8895
Last EDR Contact: 12/18/2015
Next Scheduled EDR Contact: 04/11/2016
Data Release Frequency: Quarterly

RCRA-CESQG: RCRA - Conditionally Exempt Small Quantity Generators

RCRAInfo is EPA's comprehensive information system, providing access to data supporting the Resource Conservation and Recovery Act (RCRA) of 1976 and the Hazardous and Solid Waste Amendments (HSWA) of 1984. The database includes selective information on sites which generate, transport, store, treat and/or dispose of hazardous waste as defined by the Resource Conservation and Recovery Act (RCRA). Conditionally exempt small quantity generators (CESQGs) generate less than 100 kg of hazardous waste, or less than 1 kg of acutely hazardous waste per month.

Date of Government Version: 06/09/2015
Date Data Arrived at EDR: 06/26/2015
Date Made Active in Reports: 09/16/2015
Number of Days to Update: 82

Source: Environmental Protection Agency
Telephone: (415) 495-8895
Last EDR Contact: 12/18/2015
Next Scheduled EDR Contact: 04/11/2016
Data Release Frequency: Varies

GOVERNMENT RECORDS SEARCHED / DATA CURRENCY TRACKING

Federal institutional controls / engineering controls registries

LUCIS: Land Use Control Information System

LUCIS contains records of land use control information pertaining to the former Navy Base Realignment and Closure properties.

Date of Government Version: 05/28/2015	Source: Department of the Navy
Date Data Arrived at EDR: 05/29/2015	Telephone: 843-820-7326
Date Made Active in Reports: 06/11/2015	Last EDR Contact: 02/16/2016
Number of Days to Update: 13	Next Scheduled EDR Contact: 05/30/2016
	Data Release Frequency: Varies

US ENG CONTROLS: Engineering Controls Sites List

A listing of sites with engineering controls in place. Engineering controls include various forms of caps, building foundations, liners, and treatment methods to create pathway elimination for regulated substances to enter environmental media or effect human health.

Date of Government Version: 09/10/2015	Source: Environmental Protection Agency
Date Data Arrived at EDR: 09/11/2015	Telephone: 703-603-0695
Date Made Active in Reports: 11/03/2015	Last EDR Contact: 02/29/2016
Number of Days to Update: 53	Next Scheduled EDR Contact: 06/13/2016
	Data Release Frequency: Varies

US INST CONTROL: Sites with Institutional Controls

A listing of sites with institutional controls in place. Institutional controls include administrative measures, such as groundwater use restrictions, construction restrictions, property use restrictions, and post remediation care requirements intended to prevent exposure to contaminants remaining on site. Deed restrictions are generally required as part of the institutional controls.

Date of Government Version: 09/10/2015	Source: Environmental Protection Agency
Date Data Arrived at EDR: 09/11/2015	Telephone: 703-603-0695
Date Made Active in Reports: 11/03/2015	Last EDR Contact: 02/29/2016
Number of Days to Update: 53	Next Scheduled EDR Contact: 06/13/2016
	Data Release Frequency: Varies

Federal ERNS list

ERNS: Emergency Response Notification System

Emergency Response Notification System. ERNS records and stores information on reported releases of oil and hazardous substances.

Date of Government Version: 06/22/2015	Source: National Response Center, United States Coast Guard
Date Data Arrived at EDR: 06/26/2015	Telephone: 202-267-2180
Date Made Active in Reports: 09/16/2015	Last EDR Contact: 12/29/2015
Number of Days to Update: 82	Next Scheduled EDR Contact: 04/11/2016
	Data Release Frequency: Annually

State- and tribal - equivalent NPL

RESPONSE: State Response Sites

Identifies confirmed release sites where DTSC is involved in remediation, either in a lead or oversight capacity. These confirmed release sites are generally high-priority and high potential risk.

Date of Government Version: 11/07/2015	Source: Department of Toxic Substances Control
Date Data Arrived at EDR: 11/07/2015	Telephone: 916-323-3400
Date Made Active in Reports: 12/17/2015	Last EDR Contact: 02/03/2016
Number of Days to Update: 40	Next Scheduled EDR Contact: 05/16/2016
	Data Release Frequency: Quarterly

State- and tribal - equivalent CERCLIS

GOVERNMENT RECORDS SEARCHED / DATA CURRENCY TRACKING

ENVIROSTOR: EnviroStor Database

The Department of Toxic Substances Control's (DTSC's) Site Mitigation and Brownfields Reuse Program's (SMBRP's) EnviroStor database identifies sites that have known contamination or sites for which there may be reasons to investigate further. The database includes the following site types: Federal Superfund sites (National Priorities List (NPL)); State Response, including Military Facilities and State Superfund; Voluntary Cleanup; and School sites. EnviroStor provides similar information to the information that was available in CalSites, and provides additional site information, including, but not limited to, identification of formerly-contaminated properties that have been released for reuse, properties where environmental deed restrictions have been recorded to prevent inappropriate land uses, and risk characterization information that is used to assess potential impacts to public health and the environment at contaminated sites.

Date of Government Version: 11/07/2015	Source: Department of Toxic Substances Control
Date Data Arrived at EDR: 11/07/2015	Telephone: 916-323-3400
Date Made Active in Reports: 12/17/2015	Last EDR Contact: 02/03/2016
Number of Days to Update: 40	Next Scheduled EDR Contact: 05/16/2016
	Data Release Frequency: Quarterly

State and tribal landfill and/or solid waste disposal site lists

SWF/LF (SWIS): Solid Waste Information System

Active, Closed and Inactive Landfills. SWF/LF records typically contain an inventory of solid waste disposal facilities or landfills. These may be active or inactive facilities or open dumps that failed to meet RCRA Section 4004 criteria for solid waste landfills or disposal sites.

Date of Government Version: 11/16/2015	Source: Department of Resources Recycling and Recovery
Date Data Arrived at EDR: 11/18/2015	Telephone: 916-341-6320
Date Made Active in Reports: 01/21/2016	Last EDR Contact: 02/17/2016
Number of Days to Update: 64	Next Scheduled EDR Contact: 05/30/2016
	Data Release Frequency: Quarterly

State and tribal leaking storage tank lists

LUST REG 6V: Leaking Underground Storage Tank Case Listing

Leaking Underground Storage Tank locations. Inyo, Kern, Los Angeles, Mono, San Bernardino counties.

Date of Government Version: 06/07/2005	Source: California Regional Water Quality Control Board Victorville Branch Office (6)
Date Data Arrived at EDR: 06/07/2005	Telephone: 760-241-7365
Date Made Active in Reports: 06/29/2005	Last EDR Contact: 09/12/2011
Number of Days to Update: 22	Next Scheduled EDR Contact: 12/26/2011
	Data Release Frequency: No Update Planned

LUST REG 6L: Leaking Underground Storage Tank Case Listing

For more current information, please refer to the State Water Resources Control Board's LUST database.

Date of Government Version: 09/09/2003	Source: California Regional Water Quality Control Board Lahontan Region (6)
Date Data Arrived at EDR: 09/10/2003	Telephone: 530-542-5572
Date Made Active in Reports: 10/07/2003	Last EDR Contact: 09/12/2011
Number of Days to Update: 27	Next Scheduled EDR Contact: 12/26/2011
	Data Release Frequency: No Update Planned

LUST REG 5: Leaking Underground Storage Tank Database

Leaking Underground Storage Tank locations. Alameda, Alpine, Amador, Butte, Colusa, Contra Costa, Calveras, El Dorado, Fresno, Glenn, Kern, Kings, Lake, Lassen, Madera, Mariposa, Merced, Modoc, Napa, Nevada, Placer, Plumas, Sacramento, San Joaquin, Shasta, Solano, Stanislaus, Sutter, Tehama, Tulare, Tuolumne, Yolo, Yuba counties.

Date of Government Version: 07/01/2008	Source: California Regional Water Quality Control Board Central Valley Region (5)
Date Data Arrived at EDR: 07/22/2008	Telephone: 916-464-4834
Date Made Active in Reports: 07/31/2008	Last EDR Contact: 07/01/2011
Number of Days to Update: 9	Next Scheduled EDR Contact: 10/17/2011
	Data Release Frequency: No Update Planned

GOVERNMENT RECORDS SEARCHED / DATA CURRENCY TRACKING

LUST REG 7: Leaking Underground Storage Tank Case Listing

Leaking Underground Storage Tank locations. Imperial, Riverside, San Diego, Santa Barbara counties.

Date of Government Version: 02/26/2004
Date Data Arrived at EDR: 02/26/2004
Date Made Active in Reports: 03/24/2004
Number of Days to Update: 27

Source: California Regional Water Quality Control Board Colorado River Basin Region (7)
Telephone: 760-776-8943
Last EDR Contact: 08/01/2011
Next Scheduled EDR Contact: 11/14/2011
Data Release Frequency: No Update Planned

LUST REG 8: Leaking Underground Storage Tanks

California Regional Water Quality Control Board Santa Ana Region (8). For more current information, please refer to the State Water Resources Control Board's LUST database.

Date of Government Version: 02/14/2005
Date Data Arrived at EDR: 02/15/2005
Date Made Active in Reports: 03/28/2005
Number of Days to Update: 41

Source: California Regional Water Quality Control Board Santa Ana Region (8)
Telephone: 909-782-4496
Last EDR Contact: 08/15/2011
Next Scheduled EDR Contact: 11/28/2011
Data Release Frequency: Varies

LUST REG 4: Underground Storage Tank Leak List

Los Angeles, Ventura counties. For more current information, please refer to the State Water Resources Control Board's LUST database.

Date of Government Version: 09/07/2004
Date Data Arrived at EDR: 09/07/2004
Date Made Active in Reports: 10/12/2004
Number of Days to Update: 35

Source: California Regional Water Quality Control Board Los Angeles Region (4)
Telephone: 213-576-6710
Last EDR Contact: 09/06/2011
Next Scheduled EDR Contact: 12/19/2011
Data Release Frequency: No Update Planned

LUST REG 9: Leaking Underground Storage Tank Report

Orange, Riverside, San Diego counties. For more current information, please refer to the State Water Resources Control Board's LUST database.

Date of Government Version: 03/01/2001
Date Data Arrived at EDR: 04/23/2001
Date Made Active in Reports: 05/21/2001
Number of Days to Update: 28

Source: California Regional Water Quality Control Board San Diego Region (9)
Telephone: 858-637-5595
Last EDR Contact: 09/26/2011
Next Scheduled EDR Contact: 01/09/2012
Data Release Frequency: No Update Planned

LUST REG 3: Leaking Underground Storage Tank Database

Leaking Underground Storage Tank locations. Monterey, San Benito, San Luis Obispo, Santa Barbara, Santa Cruz counties.

Date of Government Version: 05/19/2003
Date Data Arrived at EDR: 05/19/2003
Date Made Active in Reports: 06/02/2003
Number of Days to Update: 14

Source: California Regional Water Quality Control Board Central Coast Region (3)
Telephone: 805-542-4786
Last EDR Contact: 07/18/2011
Next Scheduled EDR Contact: 10/31/2011
Data Release Frequency: No Update Planned

LUST REG 2: Fuel Leak List

Leaking Underground Storage Tank locations. Alameda, Contra Costa, Marin, Napa, San Francisco, San Mateo, Santa Clara, Solano, Sonoma counties.

Date of Government Version: 09/30/2004
Date Data Arrived at EDR: 10/20/2004
Date Made Active in Reports: 11/19/2004
Number of Days to Update: 30

Source: California Regional Water Quality Control Board San Francisco Bay Region (2)
Telephone: 510-622-2433
Last EDR Contact: 09/19/2011
Next Scheduled EDR Contact: 01/02/2012
Data Release Frequency: Quarterly

LUST REG 1: Active Toxic Site Investigation

Del Norte, Humboldt, Lake, Mendocino, Modoc, Siskiyou, Sonoma, Trinity counties. For more current information, please refer to the State Water Resources Control Board's LUST database.

GOVERNMENT RECORDS SEARCHED / DATA CURRENCY TRACKING

Date of Government Version: 02/01/2001
Date Data Arrived at EDR: 02/28/2001
Date Made Active in Reports: 03/29/2001
Number of Days to Update: 29

Source: California Regional Water Quality Control Board North Coast (1)
Telephone: 707-570-3769
Last EDR Contact: 08/01/2011
Next Scheduled EDR Contact: 11/14/2011
Data Release Frequency: No Update Planned

LUST: Geotracker's Leaking Underground Fuel Tank Report

Leaking Underground Storage Tank Incident Reports. LUST records contain an inventory of reported leaking underground storage tank incidents. Not all states maintain these records, and the information stored varies by state. For more information on a particular leaking underground storage tank sites, please contact the appropriate regulatory agency.

Date of Government Version: 12/14/2015
Date Data Arrived at EDR: 12/14/2015
Date Made Active in Reports: 02/08/2016
Number of Days to Update: 56

Source: State Water Resources Control Board
Telephone: see region list
Last EDR Contact: 12/14/2015
Next Scheduled EDR Contact: 03/28/2016
Data Release Frequency: Quarterly

INDIAN LUST R9: Leaking Underground Storage Tanks on Indian Land LUSTs on Indian land in Arizona, California, New Mexico and Nevada

Date of Government Version: 01/08/2015
Date Data Arrived at EDR: 01/08/2015
Date Made Active in Reports: 02/09/2015
Number of Days to Update: 32

Source: Environmental Protection Agency
Telephone: 415-972-3372
Last EDR Contact: 01/27/2016
Next Scheduled EDR Contact: 05/09/2016
Data Release Frequency: Quarterly

INDIAN LUST R10: Leaking Underground Storage Tanks on Indian Land LUSTs on Indian land in Alaska, Idaho, Oregon and Washington.

Date of Government Version: 01/07/2016
Date Data Arrived at EDR: 01/08/2016
Date Made Active in Reports: 02/18/2016
Number of Days to Update: 41

Source: EPA Region 10
Telephone: 206-553-2857
Last EDR Contact: 01/25/2016
Next Scheduled EDR Contact: 05/09/2016
Data Release Frequency: Quarterly

INDIAN LUST R8: Leaking Underground Storage Tanks on Indian Land LUSTs on Indian land in Colorado, Montana, North Dakota, South Dakota, Utah and Wyoming.

Date of Government Version: 10/13/2015
Date Data Arrived at EDR: 10/23/2015
Date Made Active in Reports: 02/18/2016
Number of Days to Update: 118

Source: EPA Region 8
Telephone: 303-312-6271
Last EDR Contact: 01/25/2016
Next Scheduled EDR Contact: 05/09/2016
Data Release Frequency: Quarterly

INDIAN LUST R5: Leaking Underground Storage Tanks on Indian Land Leaking underground storage tanks located on Indian Land in Michigan, Minnesota and Wisconsin.

Date of Government Version: 11/04/2015
Date Data Arrived at EDR: 11/13/2015
Date Made Active in Reports: 01/04/2016
Number of Days to Update: 52

Source: EPA, Region 5
Telephone: 312-886-7439
Last EDR Contact: 01/25/2016
Next Scheduled EDR Contact: 05/09/2016
Data Release Frequency: Varies

INDIAN LUST R1: Leaking Underground Storage Tanks on Indian Land A listing of leaking underground storage tank locations on Indian Land.

Date of Government Version: 10/27/2015
Date Data Arrived at EDR: 10/29/2015
Date Made Active in Reports: 01/04/2016
Number of Days to Update: 67

Source: EPA Region 1
Telephone: 617-918-1313
Last EDR Contact: 02/22/2016
Next Scheduled EDR Contact: 05/09/2016
Data Release Frequency: Varies

GOVERNMENT RECORDS SEARCHED / DATA CURRENCY TRACKING

INDIAN LUST R7: Leaking Underground Storage Tanks on Indian Land LUSTs on Indian land in Iowa, Kansas, and Nebraska

Date of Government Version: 03/30/2015	Source: EPA Region 7
Date Data Arrived at EDR: 04/28/2015	Telephone: 913-551-7003
Date Made Active in Reports: 06/22/2015	Last EDR Contact: 01/25/2016
Number of Days to Update: 55	Next Scheduled EDR Contact: 05/09/2016
	Data Release Frequency: Varies

INDIAN LUST R6: Leaking Underground Storage Tanks on Indian Land LUSTs on Indian land in New Mexico and Oklahoma.

Date of Government Version: 08/20/2015	Source: EPA Region 6
Date Data Arrived at EDR: 10/30/2015	Telephone: 214-665-6597
Date Made Active in Reports: 02/18/2016	Last EDR Contact: 01/25/2016
Number of Days to Update: 111	Next Scheduled EDR Contact: 05/09/2016
	Data Release Frequency: Varies

INDIAN LUST R4: Leaking Underground Storage Tanks on Indian Land LUSTs on Indian land in Florida, Mississippi and North Carolina.

Date of Government Version: 11/24/2015	Source: EPA Region 4
Date Data Arrived at EDR: 12/01/2015	Telephone: 404-562-8677
Date Made Active in Reports: 01/04/2016	Last EDR Contact: 01/25/2016
Number of Days to Update: 34	Next Scheduled EDR Contact: 05/09/2016
	Data Release Frequency: Semi-Annually

SLIC: Statewide SLIC Cases

The SLIC (Spills, Leaks, Investigations and Cleanup) program is designed to protect and restore water quality from spills, leaks, and similar discharges.

Date of Government Version: 12/14/2015	Source: State Water Resources Control Board
Date Data Arrived at EDR: 12/14/2015	Telephone: 866-480-1028
Date Made Active in Reports: 02/08/2016	Last EDR Contact: 12/14/2015
Number of Days to Update: 56	Next Scheduled EDR Contact: 03/28/2016
	Data Release Frequency: Varies

SLIC REG 1: Active Toxic Site Investigations

The SLIC (Spills, Leaks, Investigations and Cleanup) program is designed to protect and restore water quality from spills, leaks, and similar discharges.

Date of Government Version: 04/03/2003	Source: California Regional Water Quality Control Board, North Coast Region (1)
Date Data Arrived at EDR: 04/07/2003	Telephone: 707-576-2220
Date Made Active in Reports: 04/25/2003	Last EDR Contact: 08/01/2011
Number of Days to Update: 18	Next Scheduled EDR Contact: 11/14/2011
	Data Release Frequency: No Update Planned

SLIC REG 2: Spills, Leaks, Investigation & Cleanup Cost Recovery Listing

The SLIC (Spills, Leaks, Investigations and Cleanup) program is designed to protect and restore water quality from spills, leaks, and similar discharges.

Date of Government Version: 09/30/2004	Source: Regional Water Quality Control Board San Francisco Bay Region (2)
Date Data Arrived at EDR: 10/20/2004	Telephone: 510-286-0457
Date Made Active in Reports: 11/19/2004	Last EDR Contact: 09/19/2011
Number of Days to Update: 30	Next Scheduled EDR Contact: 01/02/2012
	Data Release Frequency: Quarterly

SLIC REG 3: Spills, Leaks, Investigation & Cleanup Cost Recovery Listing

The SLIC (Spills, Leaks, Investigations and Cleanup) program is designed to protect and restore water quality from spills, leaks, and similar discharges.

GOVERNMENT RECORDS SEARCHED / DATA CURRENCY TRACKING

Date of Government Version: 05/18/2006
Date Data Arrived at EDR: 05/18/2006
Date Made Active in Reports: 06/15/2006
Number of Days to Update: 28

Source: California Regional Water Quality Control Board Central Coast Region (3)
Telephone: 805-549-3147
Last EDR Contact: 07/18/2011
Next Scheduled EDR Contact: 10/31/2011
Data Release Frequency: Semi-Annually

SLIC REG 4: Spills, Leaks, Investigation & Cleanup Cost Recovery Listing

The SLIC (Spills, Leaks, Investigations and Cleanup) program is designed to protect and restore water quality from spills, leaks, and similar discharges.

Date of Government Version: 11/17/2004
Date Data Arrived at EDR: 11/18/2004
Date Made Active in Reports: 01/04/2005
Number of Days to Update: 47

Source: Region Water Quality Control Board Los Angeles Region (4)
Telephone: 213-576-6600
Last EDR Contact: 07/01/2011
Next Scheduled EDR Contact: 10/17/2011
Data Release Frequency: Varies

SLIC REG 5: Spills, Leaks, Investigation & Cleanup Cost Recovery Listing

The SLIC (Spills, Leaks, Investigations and Cleanup) program is designed to protect and restore water quality from spills, leaks, and similar discharges.

Date of Government Version: 04/01/2005
Date Data Arrived at EDR: 04/05/2005
Date Made Active in Reports: 04/21/2005
Number of Days to Update: 16

Source: Regional Water Quality Control Board Central Valley Region (5)
Telephone: 916-464-3291
Last EDR Contact: 09/12/2011
Next Scheduled EDR Contact: 12/26/2011
Data Release Frequency: Semi-Annually

SLIC REG 6V: Spills, Leaks, Investigation & Cleanup Cost Recovery Listing

The SLIC (Spills, Leaks, Investigations and Cleanup) program is designed to protect and restore water quality from spills, leaks, and similar discharges.

Date of Government Version: 05/24/2005
Date Data Arrived at EDR: 05/25/2005
Date Made Active in Reports: 06/16/2005
Number of Days to Update: 22

Source: Regional Water Quality Control Board, Victorville Branch
Telephone: 619-241-6583
Last EDR Contact: 08/15/2011
Next Scheduled EDR Contact: 11/28/2011
Data Release Frequency: Semi-Annually

SLIC REG 6L: SLIC Sites

The SLIC (Spills, Leaks, Investigations and Cleanup) program is designed to protect and restore water quality from spills, leaks, and similar discharges.

Date of Government Version: 09/07/2004
Date Data Arrived at EDR: 09/07/2004
Date Made Active in Reports: 10/12/2004
Number of Days to Update: 35

Source: California Regional Water Quality Control Board, Lahontan Region
Telephone: 530-542-5574
Last EDR Contact: 08/15/2011
Next Scheduled EDR Contact: 11/28/2011
Data Release Frequency: No Update Planned

SLIC REG 7: SLIC List

The SLIC (Spills, Leaks, Investigations and Cleanup) program is designed to protect and restore water quality from spills, leaks, and similar discharges.

Date of Government Version: 11/24/2004
Date Data Arrived at EDR: 11/29/2004
Date Made Active in Reports: 01/04/2005
Number of Days to Update: 36

Source: California Regional Quality Control Board, Colorado River Basin Region
Telephone: 760-346-7491
Last EDR Contact: 08/01/2011
Next Scheduled EDR Contact: 11/14/2011
Data Release Frequency: No Update Planned

SLIC REG 8: Spills, Leaks, Investigation & Cleanup Cost Recovery Listing

The SLIC (Spills, Leaks, Investigations and Cleanup) program is designed to protect and restore water quality from spills, leaks, and similar discharges.

GOVERNMENT RECORDS SEARCHED / DATA CURRENCY TRACKING

Date of Government Version: 04/03/2008
Date Data Arrived at EDR: 04/03/2008
Date Made Active in Reports: 04/14/2008
Number of Days to Update: 11

Source: California Region Water Quality Control Board Santa Ana Region (8)
Telephone: 951-782-3298
Last EDR Contact: 09/12/2011
Next Scheduled EDR Contact: 12/26/2011
Data Release Frequency: Semi-Annually

SLIC REG 9: Spills, Leaks, Investigation & Cleanup Cost Recovery Listing

The SLIC (Spills, Leaks, Investigations and Cleanup) program is designed to protect and restore water quality from spills, leaks, and similar discharges.

Date of Government Version: 09/10/2007
Date Data Arrived at EDR: 09/11/2007
Date Made Active in Reports: 09/28/2007
Number of Days to Update: 17

Source: California Regional Water Quality Control Board San Diego Region (9)
Telephone: 858-467-2980
Last EDR Contact: 08/08/2011
Next Scheduled EDR Contact: 11/21/2011
Data Release Frequency: Annually

State and tribal registered storage tank lists

FEMA UST: Underground Storage Tank Listing

A listing of all FEMA owned underground storage tanks.

Date of Government Version: 01/01/2010
Date Data Arrived at EDR: 02/16/2010
Date Made Active in Reports: 04/12/2010
Number of Days to Update: 55

Source: FEMA
Telephone: 202-646-5797
Last EDR Contact: 01/08/2016
Next Scheduled EDR Contact: 04/25/2016
Data Release Frequency: Varies

UST: Active UST Facilities

Active UST facilities gathered from the local regulatory agencies

Date of Government Version: 12/14/2015
Date Data Arrived at EDR: 12/14/2015
Date Made Active in Reports: 02/08/2016
Number of Days to Update: 56

Source: SWRCB
Telephone: 916-341-5851
Last EDR Contact: 12/14/2015
Next Scheduled EDR Contact: 03/28/2016
Data Release Frequency: Semi-Annually

AST: Aboveground Petroleum Storage Tank Facilities

A listing of aboveground storage tank petroleum storage tank locations.

Date of Government Version: 08/01/2009
Date Data Arrived at EDR: 09/10/2009
Date Made Active in Reports: 10/01/2009
Number of Days to Update: 21

Source: California Environmental Protection Agency
Telephone: 916-327-5092
Last EDR Contact: 12/23/2015
Next Scheduled EDR Contact: 04/11/2016
Data Release Frequency: Quarterly

INDIAN UST R1: Underground Storage Tanks on Indian Land

The Indian Underground Storage Tank (UST) database provides information about underground storage tanks on Indian land in EPA Region 1 (Connecticut, Maine, Massachusetts, New Hampshire, Rhode Island, Vermont and ten Tribal Nations).

Date of Government Version: 10/20/2015
Date Data Arrived at EDR: 10/29/2015
Date Made Active in Reports: 01/04/2016
Number of Days to Update: 67

Source: EPA, Region 1
Telephone: 617-918-1313
Last EDR Contact: 02/22/2016
Next Scheduled EDR Contact: 05/09/2016
Data Release Frequency: Varies

INDIAN UST R4: Underground Storage Tanks on Indian Land

The Indian Underground Storage Tank (UST) database provides information about underground storage tanks on Indian land in EPA Region 4 (Alabama, Florida, Georgia, Kentucky, Mississippi, North Carolina, South Carolina, Tennessee and Tribal Nations)

GOVERNMENT RECORDS SEARCHED / DATA CURRENCY TRACKING

Date of Government Version: 11/24/2015	Source: EPA Region 4
Date Data Arrived at EDR: 12/01/2015	Telephone: 404-562-9424
Date Made Active in Reports: 01/04/2016	Last EDR Contact: 01/25/2016
Number of Days to Update: 34	Next Scheduled EDR Contact: 05/09/2016
	Data Release Frequency: Semi-Annually

INDIAN UST R5: Underground Storage Tanks on Indian Land

The Indian Underground Storage Tank (UST) database provides information about underground storage tanks on Indian land in EPA Region 5 (Michigan, Minnesota and Wisconsin and Tribal Nations).

Date of Government Version: 11/05/2015	Source: EPA Region 5
Date Data Arrived at EDR: 11/13/2015	Telephone: 312-886-6136
Date Made Active in Reports: 01/04/2016	Last EDR Contact: 01/25/2016
Number of Days to Update: 52	Next Scheduled EDR Contact: 05/09/2016
	Data Release Frequency: Varies

INDIAN UST R6: Underground Storage Tanks on Indian Land

The Indian Underground Storage Tank (UST) database provides information about underground storage tanks on Indian land in EPA Region 6 (Louisiana, Arkansas, Oklahoma, New Mexico, Texas and 65 Tribes).

Date of Government Version: 08/20/2015	Source: EPA Region 6
Date Data Arrived at EDR: 10/30/2015	Telephone: 214-665-7591
Date Made Active in Reports: 02/18/2016	Last EDR Contact: 01/25/2016
Number of Days to Update: 111	Next Scheduled EDR Contact: 05/09/2016
	Data Release Frequency: Semi-Annually

INDIAN UST R7: Underground Storage Tanks on Indian Land

The Indian Underground Storage Tank (UST) database provides information about underground storage tanks on Indian land in EPA Region 7 (Iowa, Kansas, Missouri, Nebraska, and 9 Tribal Nations).

Date of Government Version: 09/23/2014	Source: EPA Region 7
Date Data Arrived at EDR: 11/25/2014	Telephone: 913-551-7003
Date Made Active in Reports: 01/29/2015	Last EDR Contact: 01/25/2016
Number of Days to Update: 65	Next Scheduled EDR Contact: 05/09/2016
	Data Release Frequency: Varies

INDIAN UST R8: Underground Storage Tanks on Indian Land

The Indian Underground Storage Tank (UST) database provides information about underground storage tanks on Indian land in EPA Region 8 (Colorado, Montana, North Dakota, South Dakota, Utah, Wyoming and 27 Tribal Nations).

Date of Government Version: 10/13/2015	Source: EPA Region 8
Date Data Arrived at EDR: 10/23/2015	Telephone: 303-312-6137
Date Made Active in Reports: 02/18/2016	Last EDR Contact: 01/25/2016
Number of Days to Update: 118	Next Scheduled EDR Contact: 05/09/2016
	Data Release Frequency: Quarterly

INDIAN UST R9: Underground Storage Tanks on Indian Land

The Indian Underground Storage Tank (UST) database provides information about underground storage tanks on Indian land in EPA Region 9 (Arizona, California, Hawaii, Nevada, the Pacific Islands, and Tribal Nations).

Date of Government Version: 12/14/2014	Source: EPA Region 9
Date Data Arrived at EDR: 02/13/2015	Telephone: 415-972-3368
Date Made Active in Reports: 03/13/2015	Last EDR Contact: 01/27/2016
Number of Days to Update: 28	Next Scheduled EDR Contact: 05/09/2016
	Data Release Frequency: Quarterly

INDIAN UST R10: Underground Storage Tanks on Indian Land

The Indian Underground Storage Tank (UST) database provides information about underground storage tanks on Indian land in EPA Region 10 (Alaska, Idaho, Oregon, Washington, and Tribal Nations).

GOVERNMENT RECORDS SEARCHED / DATA CURRENCY TRACKING

Date of Government Version: 01/07/2016
Date Data Arrived at EDR: 01/08/2016
Date Made Active in Reports: 02/18/2016
Number of Days to Update: 41

Source: EPA Region 10
Telephone: 206-553-2857
Last EDR Contact: 01/25/2016
Next Scheduled EDR Contact: 05/09/2016
Data Release Frequency: Quarterly

State and tribal voluntary cleanup sites

INDIAN VCP R1: Voluntary Cleanup Priority Listing

A listing of voluntary cleanup priority sites located on Indian Land located in Region 1.

Date of Government Version: 07/27/2015
Date Data Arrived at EDR: 09/29/2015
Date Made Active in Reports: 02/18/2016
Number of Days to Update: 142

Source: EPA, Region 1
Telephone: 617-918-1102
Last EDR Contact: 12/28/2015
Next Scheduled EDR Contact: 04/11/2016
Data Release Frequency: Varies

INDIAN VCP R7: Voluntary Cleanup Priority Listing

A listing of voluntary cleanup priority sites located on Indian Land located in Region 7.

Date of Government Version: 03/20/2008
Date Data Arrived at EDR: 04/22/2008
Date Made Active in Reports: 05/19/2008
Number of Days to Update: 27

Source: EPA, Region 7
Telephone: 913-551-7365
Last EDR Contact: 04/20/2009
Next Scheduled EDR Contact: 07/20/2009
Data Release Frequency: Varies

VCP: Voluntary Cleanup Program Properties

Contains low threat level properties with either confirmed or unconfirmed releases and the project proponents have request that DTSC oversee investigation and/or cleanup activities and have agreed to provide coverage for DTSC's costs.

Date of Government Version: 11/07/2015
Date Data Arrived at EDR: 11/07/2015
Date Made Active in Reports: 12/17/2015
Number of Days to Update: 40

Source: Department of Toxic Substances Control
Telephone: 916-323-3400
Last EDR Contact: 02/03/2016
Next Scheduled EDR Contact: 05/16/2016
Data Release Frequency: Quarterly

State and tribal Brownfields sites

BROWNFIELDS: Considered Brownfields Sites Listing

A listing of sites the SWRCB considers to be Brownfields since these are sites have come to them through the MOA Process.

Date of Government Version: 12/04/2015
Date Data Arrived at EDR: 12/08/2015
Date Made Active in Reports: 01/21/2016
Number of Days to Update: 44

Source: State Water Resources Control Board
Telephone: 916-323-7905
Last EDR Contact: 03/07/2016
Next Scheduled EDR Contact: 06/20/2016
Data Release Frequency: Varies

ADDITIONAL ENVIRONMENTAL RECORDS

Local Brownfield lists

US BROWNFIELDS: A Listing of Brownfields Sites

Brownfields are real property, the expansion, redevelopment, or reuse of which may be complicated by the presence or potential presence of a hazardous substance, pollutant, or contaminant. Cleaning up and reinvesting in these properties takes development pressures off of undeveloped, open land, and both improves and protects the environment. Assessment, Cleanup and Redevelopment Exchange System (ACRES) stores information reported by EPA Brownfields grant recipients on brownfields properties assessed or cleaned up with grant funding as well as information on Targeted Brownfields Assessments performed by EPA Regions. A listing of ACRES Brownfield sites is obtained from Cleanups in My Community. Cleanups in My Community provides information on Brownfields properties for which information is reported back to EPA, as well as areas served by Brownfields grant programs.

GOVERNMENT RECORDS SEARCHED / DATA CURRENCY TRACKING

Date of Government Version: 12/22/2015
Date Data Arrived at EDR: 12/23/2015
Date Made Active in Reports: 02/18/2016
Number of Days to Update: 57

Source: Environmental Protection Agency
Telephone: 202-566-2777
Last EDR Contact: 12/21/2015
Next Scheduled EDR Contact: 04/04/2016
Data Release Frequency: Semi-Annually

Local Lists of Landfill / Solid Waste Disposal Sites

WMUDS/SWAT: Waste Management Unit Database

Waste Management Unit Database System. WMUDS is used by the State Water Resources Control Board staff and the Regional Water Quality Control Boards for program tracking and inventory of waste management units. WMUDS is composed of the following databases: Facility Information, Scheduled Inspections Information, Waste Management Unit Information, SWAT Program Information, SWAT Report Summary Information, SWAT Report Summary Data, Chapter 15 (formerly Subchapter 15) Information, Chapter 15 Monitoring Parameters, TPCA Program Information, RCRA Program Information, Closure Information, and Interested Parties Information.

Date of Government Version: 04/01/2000
Date Data Arrived at EDR: 04/10/2000
Date Made Active in Reports: 05/10/2000
Number of Days to Update: 30

Source: State Water Resources Control Board
Telephone: 916-227-4448
Last EDR Contact: 02/08/2016
Next Scheduled EDR Contact: 05/23/2016
Data Release Frequency: No Update Planned

SWRCY: Recycler Database

A listing of recycling facilities in California.

Date of Government Version: 12/14/2015
Date Data Arrived at EDR: 12/17/2015
Date Made Active in Reports: 02/08/2016
Number of Days to Update: 53

Source: Department of Conservation
Telephone: 916-323-3836
Last EDR Contact: 12/17/2015
Next Scheduled EDR Contact: 03/28/2016
Data Release Frequency: Quarterly

HAULERS: Registered Waste Tire Haulers Listing

A listing of registered waste tire haulers.

Date of Government Version: 11/23/2015
Date Data Arrived at EDR: 11/24/2015
Date Made Active in Reports: 01/21/2016
Number of Days to Update: 58

Source: Integrated Waste Management Board
Telephone: 916-341-6422
Last EDR Contact: 02/14/2016
Next Scheduled EDR Contact: 05/30/2016
Data Release Frequency: Varies

INDIAN ODI: Report on the Status of Open Dumps on Indian Lands

Location of open dumps on Indian land.

Date of Government Version: 12/31/1998
Date Data Arrived at EDR: 12/03/2007
Date Made Active in Reports: 01/24/2008
Number of Days to Update: 52

Source: Environmental Protection Agency
Telephone: 703-308-8245
Last EDR Contact: 02/01/2016
Next Scheduled EDR Contact: 05/16/2016
Data Release Frequency: Varies

ODI: Open Dump Inventory

An open dump is defined as a disposal facility that does not comply with one or more of the Part 257 or Part 258 Subtitle D Criteria.

Date of Government Version: 06/30/1985
Date Data Arrived at EDR: 08/09/2004
Date Made Active in Reports: 09/17/2004
Number of Days to Update: 39

Source: Environmental Protection Agency
Telephone: 800-424-9346
Last EDR Contact: 06/09/2004
Next Scheduled EDR Contact: N/A
Data Release Frequency: No Update Planned

GOVERNMENT RECORDS SEARCHED / DATA CURRENCY TRACKING

DEBRIS REGION 9: Torres Martinez Reservation Illegal Dump Site Locations

A listing of illegal dump sites location on the Torres Martinez Indian Reservation located in eastern Riverside County and northern Imperial County, California.

Date of Government Version: 01/12/2009

Source: EPA, Region 9

Date Data Arrived at EDR: 05/07/2009

Telephone: 415-947-4219

Date Made Active in Reports: 09/21/2009

Last EDR Contact: 01/25/2016

Number of Days to Update: 137

Next Scheduled EDR Contact: 05/09/2016

Data Release Frequency: No Update Planned

Local Lists of Hazardous waste / Contaminated Sites

US HIST CDL: National Clandestine Laboratory Register

A listing of clandestine drug lab locations. The U.S. Department of Justice ("the Department") provides this web site as a public service. It contains addresses of some locations where law enforcement agencies reported they found chemicals or other items that indicated the presence of either clandestine drug laboratories or dumpsites. In most cases, the source of the entries is not the Department, and the Department has not verified the entry and does not guarantee its accuracy. Members of the public must verify the accuracy of all entries by, for example, contacting local law enforcement and local health departments.

Date of Government Version: 09/17/2015

Source: Drug Enforcement Administration

Date Data Arrived at EDR: 12/04/2015

Telephone: 202-307-1000

Date Made Active in Reports: 02/18/2016

Last EDR Contact: 03/01/2016

Number of Days to Update: 76

Next Scheduled EDR Contact: 06/13/2016

Data Release Frequency: No Update Planned

HIST CAL-SITES: Calsites Database

The Calsites database contains potential or confirmed hazardous substance release properties. In 1996, California EPA reevaluated and significantly reduced the number of sites in the Calsites database. No longer updated by the state agency. It has been replaced by ENVIROSTOR.

Date of Government Version: 08/08/2005

Source: Department of Toxic Substance Control

Date Data Arrived at EDR: 08/03/2006

Telephone: 916-323-3400

Date Made Active in Reports: 08/24/2006

Last EDR Contact: 02/23/2009

Number of Days to Update: 21

Next Scheduled EDR Contact: 05/25/2009

Data Release Frequency: No Update Planned

SCH: School Property Evaluation Program

This category contains proposed and existing school sites that are being evaluated by DTSC for possible hazardous materials contamination. In some cases, these properties may be listed in the CalSites category depending on the level of threat to public health and safety or the environment they pose.

Date of Government Version: 11/07/2015

Source: Department of Toxic Substances Control

Date Data Arrived at EDR: 11/07/2015

Telephone: 916-323-3400

Date Made Active in Reports: 12/17/2015

Last EDR Contact: 02/03/2016

Number of Days to Update: 40

Next Scheduled EDR Contact: 05/16/2016

Data Release Frequency: Quarterly

CDL: Clandestine Drug Labs

A listing of drug lab locations. Listing of a location in this database does not indicate that any illegal drug lab materials were or were not present there, and does not constitute a determination that the location either requires or does not require additional cleanup work.

Date of Government Version: 12/31/2014

Source: Department of Toxic Substances Control

Date Data Arrived at EDR: 03/10/2015

Telephone: 916-255-6504

Date Made Active in Reports: 03/18/2015

Last EDR Contact: 01/11/2016

Number of Days to Update: 8

Next Scheduled EDR Contact: 04/25/2016

Data Release Frequency: Varies

GOVERNMENT RECORDS SEARCHED / DATA CURRENCY TRACKING

TOXIC PITS: Toxic Pits Cleanup Act Sites

Toxic PITS Cleanup Act Sites. TOXIC PITS identifies sites suspected of containing hazardous substances where cleanup has not yet been completed.

Date of Government Version: 07/01/1995
Date Data Arrived at EDR: 08/30/1995
Date Made Active in Reports: 09/26/1995
Number of Days to Update: 27

Source: State Water Resources Control Board
Telephone: 916-227-4364
Last EDR Contact: 01/26/2009
Next Scheduled EDR Contact: 04/27/2009
Data Release Frequency: No Update Planned

US CDL: Clandestine Drug Labs

A listing of clandestine drug lab locations. The U.S. Department of Justice ("the Department") provides this web site as a public service. It contains addresses of some locations where law enforcement agencies reported they found chemicals or other items that indicated the presence of either clandestine drug laboratories or dumpsites. In most cases, the source of the entries is not the Department, and the Department has not verified the entry and does not guarantee its accuracy. Members of the public must verify the accuracy of all entries by, for example, contacting local law enforcement and local health departments.

Date of Government Version: 09/17/2015
Date Data Arrived at EDR: 12/04/2015
Date Made Active in Reports: 02/18/2016
Number of Days to Update: 76

Source: Drug Enforcement Administration
Telephone: 202-307-1000
Last EDR Contact: 03/01/2016
Next Scheduled EDR Contact: 06/13/2016
Data Release Frequency: Quarterly

Local Lists of Registered Storage Tanks

SWEEPS UST: SWEEPS UST Listing

Statewide Environmental Evaluation and Planning System. This underground storage tank listing was updated and maintained by a company contacted by the SWRCB in the early 1990's. The listing is no longer updated or maintained. The local agency is the contact for more information on a site on the SWEEPS list.

Date of Government Version: 06/01/1994
Date Data Arrived at EDR: 07/07/2005
Date Made Active in Reports: 08/11/2005
Number of Days to Update: 35

Source: State Water Resources Control Board
Telephone: N/A
Last EDR Contact: 06/03/2005
Next Scheduled EDR Contact: N/A
Data Release Frequency: No Update Planned

UST MENDOCINO: Mendocino County UST Database

A listing of underground storage tank locations in Mendocino County.

Date of Government Version: 11/25/2015
Date Data Arrived at EDR: 12/01/2015
Date Made Active in Reports: 12/17/2015
Number of Days to Update: 16

Source: Department of Public Health
Telephone: 707-463-4466
Last EDR Contact: 02/29/2016
Next Scheduled EDR Contact: 06/13/2016
Data Release Frequency: Annually

HIST UST: Hazardous Substance Storage Container Database

The Hazardous Substance Storage Container Database is a historical listing of UST sites. Refer to local/county source for current data.

Date of Government Version: 10/15/1990
Date Data Arrived at EDR: 01/25/1991
Date Made Active in Reports: 02/12/1991
Number of Days to Update: 18

Source: State Water Resources Control Board
Telephone: 916-341-5851
Last EDR Contact: 07/26/2001
Next Scheduled EDR Contact: N/A
Data Release Frequency: No Update Planned

CA FID UST: Facility Inventory Database

The Facility Inventory Database (FID) contains a historical listing of active and inactive underground storage tank locations from the State Water Resource Control Board. Refer to local/county source for current data.

GOVERNMENT RECORDS SEARCHED / DATA CURRENCY TRACKING

Date of Government Version: 10/31/1994
Date Data Arrived at EDR: 09/05/1995
Date Made Active in Reports: 09/29/1995
Number of Days to Update: 24

Source: California Environmental Protection Agency
Telephone: 916-341-5851
Last EDR Contact: 12/28/1998
Next Scheduled EDR Contact: N/A
Data Release Frequency: No Update Planned

Local Land Records

LIENS: Environmental Liens Listing

A listing of property locations with environmental liens for California where DTSC is a lien holder.

Date of Government Version: 12/17/2015
Date Data Arrived at EDR: 12/22/2015
Date Made Active in Reports: 02/08/2016
Number of Days to Update: 48

Source: Department of Toxic Substances Control
Telephone: 916-323-3400
Last EDR Contact: 03/07/2016
Next Scheduled EDR Contact: 06/20/2016
Data Release Frequency: Varies

LIENS 2: CERCLA Lien Information

A Federal CERCLA ('Superfund') lien can exist by operation of law at any site or property at which EPA has spent Superfund monies. These monies are spent to investigate and address releases and threatened releases of contamination. CERCLIS provides information as to the identity of these sites and properties.

Date of Government Version: 02/18/2014
Date Data Arrived at EDR: 03/18/2014
Date Made Active in Reports: 04/24/2014
Number of Days to Update: 37

Source: Environmental Protection Agency
Telephone: 202-564-6023
Last EDR Contact: 01/25/2016
Next Scheduled EDR Contact: 05/09/2016
Data Release Frequency: Varies

DEED: Deed Restriction Listing

Site Mitigation and Brownfields Reuse Program Facility Sites with Deed Restrictions & Hazardous Waste Management Program Facility Sites with Deed / Land Use Restriction. The DTSC Site Mitigation and Brownfields Reuse Program (SMBRP) list includes sites cleaned up under the program's oversight and generally does not include current or former hazardous waste facilities that required a hazardous waste facility permit. The list represents deed restrictions that are active. Some sites have multiple deed restrictions. The DTSC Hazardous Waste Management Program (HWMP) has developed a list of current or former hazardous waste facilities that have a recorded land use restriction at the local county recorder's office. The land use restrictions on this list were required by the DTSC HWMP as a result of the presence of hazardous substances that remain on site after the facility (or part of the facility) has been closed or cleaned up. The types of land use restriction include deed notice, deed restriction, or a land use restriction that binds current and future owners.

Date of Government Version: 12/07/2015
Date Data Arrived at EDR: 12/08/2015
Date Made Active in Reports: 01/21/2016
Number of Days to Update: 44

Source: DTSC and SWRCB
Telephone: 916-323-3400
Last EDR Contact: 03/08/2016
Next Scheduled EDR Contact: 06/20/2016
Data Release Frequency: Semi-Annually

Records of Emergency Release Reports

HMIRS: Hazardous Materials Information Reporting System

Hazardous Materials Incident Report System. HMIRS contains hazardous material spill incidents reported to DOT.

Date of Government Version: 06/24/2015
Date Data Arrived at EDR: 06/26/2015
Date Made Active in Reports: 09/02/2015
Number of Days to Update: 68

Source: U.S. Department of Transportation
Telephone: 202-366-4555
Last EDR Contact: 12/30/2015
Next Scheduled EDR Contact: 04/11/2016
Data Release Frequency: Annually

CHMIRS: California Hazardous Material Incident Report System

California Hazardous Material Incident Reporting System. CHMIRS contains information on reported hazardous material incidents (accidental releases or spills).

GOVERNMENT RECORDS SEARCHED / DATA CURRENCY TRACKING

Date of Government Version: 09/25/2015
Date Data Arrived at EDR: 10/27/2015
Date Made Active in Reports: 11/16/2015
Number of Days to Update: 20

Source: Office of Emergency Services
Telephone: 916-845-8400
Last EDR Contact: 01/27/2016
Next Scheduled EDR Contact: 05/09/2016
Data Release Frequency: Varies

LDS: Land Disposal Sites Listing

The Land Disposal program regulates of waste discharge to land for treatment, storage and disposal in waste management units.

Date of Government Version: 12/14/2015
Date Data Arrived at EDR: 12/14/2015
Date Made Active in Reports: 02/08/2016
Number of Days to Update: 56

Source: State Water Quality Control Board
Telephone: 866-480-1028
Last EDR Contact: 12/14/2015
Next Scheduled EDR Contact: 03/28/2016
Data Release Frequency: Quarterly

MCS: Military Cleanup Sites Listing

The State Water Resources Control Board and nine Regional Water Quality Control Boards partner with the Department of Defense (DoD) through the Defense and State Memorandum of Agreement (DSMOA) to oversee the investigation and remediation of water quality issues at military facilities.

Date of Government Version: 12/14/2015
Date Data Arrived at EDR: 12/14/2015
Date Made Active in Reports: 02/08/2016
Number of Days to Update: 56

Source: State Water Resources Control Board
Telephone: 866-480-1028
Last EDR Contact: 12/14/2015
Next Scheduled EDR Contact: 03/28/2016
Data Release Frequency: Quarterly

SPILLS 90: SPILLS90 data from FirstSearch

Spills 90 includes those spill and release records available exclusively from FirstSearch databases. Typically, they may include chemical, oil and/or hazardous substance spills recorded after 1990. Duplicate records that are already included in EDR incident and release records are not included in Spills 90.

Date of Government Version: 06/06/2012
Date Data Arrived at EDR: 01/03/2013
Date Made Active in Reports: 02/22/2013
Number of Days to Update: 50

Source: FirstSearch
Telephone: N/A
Last EDR Contact: 01/03/2013
Next Scheduled EDR Contact: N/A
Data Release Frequency: No Update Planned

Other Ascertainable Records

RCRA NonGen / NLR: RCRA - Non Generators / No Longer Regulated

RCRAInfo is EPA's comprehensive information system, providing access to data supporting the Resource Conservation and Recovery Act (RCRA) of 1976 and the Hazardous and Solid Waste Amendments (HSWA) of 1984. The database includes selective information on sites which generate, transport, store, treat and/or dispose of hazardous waste as defined by the Resource Conservation and Recovery Act (RCRA). Non-Generators do not presently generate hazardous waste.

Date of Government Version: 06/09/2015
Date Data Arrived at EDR: 06/26/2015
Date Made Active in Reports: 09/16/2015
Number of Days to Update: 82

Source: Environmental Protection Agency
Telephone: (415) 495-8895
Last EDR Contact: 12/18/2015
Next Scheduled EDR Contact: 04/11/2016
Data Release Frequency: Varies

FUDS: Formerly Used Defense Sites

The listing includes locations of Formerly Used Defense Sites properties where the US Army Corps of Engineers is actively working or will take necessary cleanup actions.

Date of Government Version: 01/31/2015
Date Data Arrived at EDR: 07/08/2015
Date Made Active in Reports: 10/13/2015
Number of Days to Update: 97

Source: U.S. Army Corps of Engineers
Telephone: 202-528-4285
Last EDR Contact: 12/11/2015
Next Scheduled EDR Contact: 03/21/2016
Data Release Frequency: Varies

GOVERNMENT RECORDS SEARCHED / DATA CURRENCY TRACKING

DOD: Department of Defense Sites

This data set consists of federally owned or administered lands, administered by the Department of Defense, that have any area equal to or greater than 640 acres of the United States, Puerto Rico, and the U.S. Virgin Islands.

Date of Government Version: 12/31/2005	Source: USGS
Date Data Arrived at EDR: 11/10/2006	Telephone: 888-275-8747
Date Made Active in Reports: 01/11/2007	Last EDR Contact: 01/15/2016
Number of Days to Update: 62	Next Scheduled EDR Contact: 04/25/2016
	Data Release Frequency: Semi-Annually

FEDLAND: Federal and Indian Lands

Federally and Indian administrated lands of the United States. Lands included are administrated by: Army Corps of Engineers, Bureau of Reclamation, National Wild and Scenic River, National Wildlife Refuge, Public Domain Land, Wilderness, Wilderness Study Area, Wildlife Management Area, Bureau of Indian Affairs, Bureau of Land Management, Department of Justice, Forest Service, Fish and Wildlife Service, National Park Service.

Date of Government Version: 12/31/2005	Source: U.S. Geological Survey
Date Data Arrived at EDR: 02/06/2006	Telephone: 888-275-8747
Date Made Active in Reports: 01/11/2007	Last EDR Contact: 01/15/2016
Number of Days to Update: 339	Next Scheduled EDR Contact: 04/25/2016
	Data Release Frequency: N/A

SCRD DRYCLEANERS: State Coalition for Remediation of Drycleaners Listing

The State Coalition for Remediation of Drycleaners was established in 1998, with support from the U.S. EPA Office of Superfund Remediation and Technology Innovation. It is comprised of representatives of states with established drycleaner remediation programs. Currently the member states are Alabama, Connecticut, Florida, Illinois, Kansas, Minnesota, Missouri, North Carolina, Oregon, South Carolina, Tennessee, Texas, and Wisconsin.

Date of Government Version: 03/07/2011	Source: Environmental Protection Agency
Date Data Arrived at EDR: 03/09/2011	Telephone: 615-532-8599
Date Made Active in Reports: 05/02/2011	Last EDR Contact: 02/19/2016
Number of Days to Update: 54	Next Scheduled EDR Contact: 05/30/2016
	Data Release Frequency: Varies

US FIN ASSUR: Financial Assurance Information

All owners and operators of facilities that treat, store, or dispose of hazardous waste are required to provide proof that they will have sufficient funds to pay for the clean up, closure, and post-closure care of their facilities.

Date of Government Version: 09/01/2015	Source: Environmental Protection Agency
Date Data Arrived at EDR: 09/03/2015	Telephone: 202-566-1917
Date Made Active in Reports: 11/03/2015	Last EDR Contact: 02/16/2016
Number of Days to Update: 61	Next Scheduled EDR Contact: 05/30/2016
	Data Release Frequency: Quarterly

EPA WATCH LIST: EPA WATCH LIST

EPA maintains a "Watch List" to facilitate dialogue between EPA, state and local environmental agencies on enforcement matters relating to facilities with alleged violations identified as either significant or high priority. Being on the Watch List does not mean that the facility has actually violated the law only that an investigation by EPA or a state or local environmental agency has led those organizations to allege that an unproven violation has in fact occurred. Being on the Watch List does not represent a higher level of concern regarding the alleged violations that were detected, but instead indicates cases requiring additional dialogue between EPA, state and local agencies - primarily because of the length of time the alleged violation has gone unaddressed or unresolved.

Date of Government Version: 08/30/2013	Source: Environmental Protection Agency
Date Data Arrived at EDR: 03/21/2014	Telephone: 617-520-3000
Date Made Active in Reports: 06/17/2014	Last EDR Contact: 02/09/2016
Number of Days to Update: 88	Next Scheduled EDR Contact: 05/23/2016
	Data Release Frequency: Quarterly

GOVERNMENT RECORDS SEARCHED / DATA CURRENCY TRACKING

2020 COR ACTION: 2020 Corrective Action Program List

The EPA has set ambitious goals for the RCRA Corrective Action program by creating the 2020 Corrective Action Universe. This RCRA cleanup baseline includes facilities expected to need corrective action. The 2020 universe contains a wide variety of sites. Some properties are heavily contaminated while others were contaminated but have since been cleaned up. Still others have not been fully investigated yet, and may require little or no remediation. Inclusion in the 2020 Universe does not necessarily imply failure on the part of a facility to meet its RCRA obligations.

Date of Government Version: 04/22/2013	Source: Environmental Protection Agency
Date Data Arrived at EDR: 03/03/2015	Telephone: 703-308-4044
Date Made Active in Reports: 03/09/2015	Last EDR Contact: 02/12/2016
Number of Days to Update: 6	Next Scheduled EDR Contact: 05/23/2016
	Data Release Frequency: Varies

TSCA: Toxic Substances Control Act

Toxic Substances Control Act. TSCA identifies manufacturers and importers of chemical substances included on the TSCA Chemical Substance Inventory list. It includes data on the production volume of these substances by plant site.

Date of Government Version: 12/31/2012	Source: EPA
Date Data Arrived at EDR: 01/15/2015	Telephone: 202-260-5521
Date Made Active in Reports: 01/29/2015	Last EDR Contact: 12/23/2015
Number of Days to Update: 14	Next Scheduled EDR Contact: 04/04/2016
	Data Release Frequency: Every 4 Years

TRIS: Toxic Chemical Release Inventory System

Toxic Release Inventory System. TRIS identifies facilities which release toxic chemicals to the air, water and land in reportable quantities under SARA Title III Section 313.

Date of Government Version: 12/31/2013	Source: EPA
Date Data Arrived at EDR: 02/12/2015	Telephone: 202-566-0250
Date Made Active in Reports: 06/02/2015	Last EDR Contact: 02/24/2016
Number of Days to Update: 110	Next Scheduled EDR Contact: 06/06/2016
	Data Release Frequency: Annually

SSTS: Section 7 Tracking Systems

Section 7 of the Federal Insecticide, Fungicide and Rodenticide Act, as amended (92 Stat. 829) requires all registered pesticide-producing establishments to submit a report to the Environmental Protection Agency by March 1st each year. Each establishment must report the types and amounts of pesticides, active ingredients and devices being produced, and those having been produced and sold or distributed in the past year.

Date of Government Version: 12/31/2009	Source: EPA
Date Data Arrived at EDR: 12/10/2010	Telephone: 202-564-4203
Date Made Active in Reports: 02/25/2011	Last EDR Contact: 01/25/2016
Number of Days to Update: 77	Next Scheduled EDR Contact: 05/09/2016
	Data Release Frequency: Annually

ROD: Records Of Decision

Record of Decision. ROD documents mandate a permanent remedy at an NPL (Superfund) site containing technical and health information to aid in the cleanup.

Date of Government Version: 11/25/2013	Source: EPA
Date Data Arrived at EDR: 12/12/2013	Telephone: 703-416-0223
Date Made Active in Reports: 02/24/2014	Last EDR Contact: 03/08/2016
Number of Days to Update: 74	Next Scheduled EDR Contact: 06/20/2016
	Data Release Frequency: Annually

RMP: Risk Management Plans

GOVERNMENT RECORDS SEARCHED / DATA CURRENCY TRACKING

When Congress passed the Clean Air Act Amendments of 1990, it required EPA to publish regulations and guidance for chemical accident prevention at facilities using extremely hazardous substances. The Risk Management Program Rule (RMP Rule) was written to implement Section 112(r) of these amendments. The rule, which built upon existing industry codes and standards, requires companies of all sizes that use certain flammable and toxic substances to develop a Risk Management Program, which includes a(n): Hazard assessment that details the potential effects of an accidental release, an accident history of the last five years, and an evaluation of worst-case and alternative accidental releases; Prevention program that includes safety precautions and maintenance, monitoring, and employee training measures; and Emergency response program that spells out emergency health care, employee training measures and procedures for informing the public and response agencies (e.g the fire department) should an accident occur.

Date of Government Version: 08/01/2015	Source: Environmental Protection Agency
Date Data Arrived at EDR: 08/26/2015	Telephone: 202-564-8600
Date Made Active in Reports: 11/03/2015	Last EDR Contact: 01/25/2016
Number of Days to Update: 69	Next Scheduled EDR Contact: 05/09/2016
	Data Release Frequency: Varies

RAATS: RCRA Administrative Action Tracking System

RCRA Administration Action Tracking System. RAATS contains records based on enforcement actions issued under RCRA pertaining to major violators and includes administrative and civil actions brought by the EPA. For administration actions after September 30, 1995, data entry in the RAATS database was discontinued. EPA will retain a copy of the database for historical records. It was necessary to terminate RAATS because a decrease in agency resources made it impossible to continue to update the information contained in the database.

Date of Government Version: 04/17/1995	Source: EPA
Date Data Arrived at EDR: 07/03/1995	Telephone: 202-564-4104
Date Made Active in Reports: 08/07/1995	Last EDR Contact: 06/02/2008
Number of Days to Update: 35	Next Scheduled EDR Contact: 09/01/2008
	Data Release Frequency: No Update Planned

PRP: Potentially Responsible Parties

A listing of verified Potentially Responsible Parties

Date of Government Version: 10/25/2013	Source: EPA
Date Data Arrived at EDR: 10/17/2014	Telephone: 202-564-6023
Date Made Active in Reports: 10/20/2014	Last EDR Contact: 02/12/2016
Number of Days to Update: 3	Next Scheduled EDR Contact: 05/23/2016
	Data Release Frequency: Quarterly

PADS: PCB Activity Database System

PCB Activity Database. PADS Identifies generators, transporters, commercial storers and/or brokers and disposers of PCB's who are required to notify the EPA of such activities.

Date of Government Version: 07/01/2014	Source: EPA
Date Data Arrived at EDR: 10/15/2014	Telephone: 202-566-0500
Date Made Active in Reports: 11/17/2014	Last EDR Contact: 01/12/2016
Number of Days to Update: 33	Next Scheduled EDR Contact: 04/25/2016
	Data Release Frequency: Annually

ICIS: Integrated Compliance Information System

The Integrated Compliance Information System (ICIS) supports the information needs of the national enforcement and compliance program as well as the unique needs of the National Pollutant Discharge Elimination System (NPDES) program.

Date of Government Version: 01/23/2015	Source: Environmental Protection Agency
Date Data Arrived at EDR: 02/06/2015	Telephone: 202-564-5088
Date Made Active in Reports: 03/09/2015	Last EDR Contact: 01/08/2016
Number of Days to Update: 31	Next Scheduled EDR Contact: 04/25/2016
	Data Release Frequency: Quarterly

GOVERNMENT RECORDS SEARCHED / DATA CURRENCY TRACKING

FTTS: FIFRA/ TSCA Tracking System - FIFRA (Federal Insecticide, Fungicide, & Rodenticide Act)/TSCA (Toxic Substances Control Act)
FTTS tracks administrative cases and pesticide enforcement actions and compliance activities related to FIFRA, TSCA and EPCRA (Emergency Planning and Community Right-to-Know Act). To maintain currency, EDR contacts the Agency on a quarterly basis.

Date of Government Version: 04/09/2009	Source: EPA/Office of Prevention, Pesticides and Toxic Substances
Date Data Arrived at EDR: 04/16/2009	Telephone: 202-566-1667
Date Made Active in Reports: 05/11/2009	Last EDR Contact: 02/22/2016
Number of Days to Update: 25	Next Scheduled EDR Contact: 06/06/2016
	Data Release Frequency: Quarterly

FTTS INSP: FIFRA/ TSCA Tracking System - FIFRA (Federal Insecticide, Fungicide, & Rodenticide Act)/TSCA (Toxic Substances Control Act)
A listing of FIFRA/TSCA Tracking System (FTTS) inspections and enforcements.

Date of Government Version: 04/09/2009	Source: EPA
Date Data Arrived at EDR: 04/16/2009	Telephone: 202-566-1667
Date Made Active in Reports: 05/11/2009	Last EDR Contact: 02/22/2016
Number of Days to Update: 25	Next Scheduled EDR Contact: 06/06/2016
	Data Release Frequency: Quarterly

MLTS: Material Licensing Tracking System

MLTS is maintained by the Nuclear Regulatory Commission and contains a list of approximately 8,100 sites which possess or use radioactive materials and which are subject to NRC licensing requirements. To maintain currency, EDR contacts the Agency on a quarterly basis.

Date of Government Version: 06/26/2015	Source: Nuclear Regulatory Commission
Date Data Arrived at EDR: 07/10/2015	Telephone: 301-415-7169
Date Made Active in Reports: 10/13/2015	Last EDR Contact: 02/08/2016
Number of Days to Update: 95	Next Scheduled EDR Contact: 05/23/2016
	Data Release Frequency: Quarterly

COAL ASH DOE: Steam-Electric Plant Operation Data

A listing of power plants that store ash in surface ponds.

Date of Government Version: 12/31/2005	Source: Department of Energy
Date Data Arrived at EDR: 08/07/2009	Telephone: 202-586-8719
Date Made Active in Reports: 10/22/2009	Last EDR Contact: 01/13/2016
Number of Days to Update: 76	Next Scheduled EDR Contact: 04/25/2016
	Data Release Frequency: Varies

COAL ASH EPA: Coal Combustion Residues Surface Impoundments List

A listing of coal combustion residues surface impoundments with high hazard potential ratings.

Date of Government Version: 07/01/2014	Source: Environmental Protection Agency
Date Data Arrived at EDR: 09/10/2014	Telephone: N/A
Date Made Active in Reports: 10/20/2014	Last EDR Contact: 12/11/2015
Number of Days to Update: 40	Next Scheduled EDR Contact: 03/21/2016
	Data Release Frequency: Varies

PCB TRANSFORMER: PCB Transformer Registration Database

The database of PCB transformer registrations that includes all PCB registration submittals.

Date of Government Version: 02/01/2011	Source: Environmental Protection Agency
Date Data Arrived at EDR: 10/19/2011	Telephone: 202-566-0517
Date Made Active in Reports: 01/10/2012	Last EDR Contact: 01/29/2016
Number of Days to Update: 83	Next Scheduled EDR Contact: 05/09/2016
	Data Release Frequency: Varies

RADINFO: Radiation Information Database

The Radiation Information Database (RADINFO) contains information about facilities that are regulated by U.S. Environmental Protection Agency (EPA) regulations for radiation and radioactivity.

GOVERNMENT RECORDS SEARCHED / DATA CURRENCY TRACKING

Date of Government Version: 07/07/2015
Date Data Arrived at EDR: 07/09/2015
Date Made Active in Reports: 09/16/2015
Number of Days to Update: 69

Source: Environmental Protection Agency
Telephone: 202-343-9775
Last EDR Contact: 01/07/2016
Next Scheduled EDR Contact: 04/18/2016
Data Release Frequency: Quarterly

HIST FTTS: FIFRA/TSCA Tracking System Administrative Case Listing

A complete administrative case listing from the FIFRA/TSCA Tracking System (FTTS) for all ten EPA regions. The information was obtained from the National Compliance Database (NCDB). NCDB supports the implementation of FIFRA (Federal Insecticide, Fungicide, and Rodenticide Act) and TSCA (Toxic Substances Control Act). Some EPA regions are now closing out records. Because of that, and the fact that some EPA regions are not providing EPA Headquarters with updated records, it was decided to create a HIST FTTS database. It included records that may not be included in the newer FTTS database updates. This database is no longer updated.

Date of Government Version: 10/19/2006
Date Data Arrived at EDR: 03/01/2007
Date Made Active in Reports: 04/10/2007
Number of Days to Update: 40

Source: Environmental Protection Agency
Telephone: 202-564-2501
Last EDR Contact: 12/17/2007
Next Scheduled EDR Contact: 03/17/2008
Data Release Frequency: No Update Planned

HIST FTTS INSP: FIFRA/TSCA Tracking System Inspection & Enforcement Case Listing

A complete inspection and enforcement case listing from the FIFRA/TSCA Tracking System (FTTS) for all ten EPA regions. The information was obtained from the National Compliance Database (NCDB). NCDB supports the implementation of FIFRA (Federal Insecticide, Fungicide, and Rodenticide Act) and TSCA (Toxic Substances Control Act). Some EPA regions are now closing out records. Because of that, and the fact that some EPA regions are not providing EPA Headquarters with updated records, it was decided to create a HIST FTTS database. It included records that may not be included in the newer FTTS database updates. This database is no longer updated.

Date of Government Version: 10/19/2006
Date Data Arrived at EDR: 03/01/2007
Date Made Active in Reports: 04/10/2007
Number of Days to Update: 40

Source: Environmental Protection Agency
Telephone: 202-564-2501
Last EDR Contact: 12/17/2008
Next Scheduled EDR Contact: 03/17/2008
Data Release Frequency: No Update Planned

DOT OPS: Incident and Accident Data

Department of Transportation, Office of Pipeline Safety Incident and Accident data.

Date of Government Version: 07/31/2012
Date Data Arrived at EDR: 08/07/2012
Date Made Active in Reports: 09/18/2012
Number of Days to Update: 42

Source: Department of Transportation, Office of Pipeline Safety
Telephone: 202-366-4595
Last EDR Contact: 02/03/2016
Next Scheduled EDR Contact: 05/16/2016
Data Release Frequency: Varies

CONSENT: Superfund (CERCLA) Consent Decrees

Major legal settlements that establish responsibility and standards for cleanup at NPL (Superfund) sites. Released periodically by United States District Courts after settlement by parties to litigation matters.

Date of Government Version: 12/31/2014
Date Data Arrived at EDR: 04/17/2015
Date Made Active in Reports: 06/02/2015
Number of Days to Update: 46

Source: Department of Justice, Consent Decree Library
Telephone: Varies
Last EDR Contact: 12/23/2015
Next Scheduled EDR Contact: 04/11/2016
Data Release Frequency: Varies

BRS: Biennial Reporting System

The Biennial Reporting System is a national system administered by the EPA that collects data on the generation and management of hazardous waste. BRS captures detailed data from two groups: Large Quantity Generators (LQG) and Treatment, Storage, and Disposal Facilities.

Date of Government Version: 12/31/2013
Date Data Arrived at EDR: 02/24/2015
Date Made Active in Reports: 09/30/2015
Number of Days to Update: 218

Source: EPA/NTIS
Telephone: 800-424-9346
Last EDR Contact: 02/26/2016
Next Scheduled EDR Contact: 06/06/2016
Data Release Frequency: Biennially

GOVERNMENT RECORDS SEARCHED / DATA CURRENCY TRACKING

INDIAN RESERV: Indian Reservations

This map layer portrays Indian administered lands of the United States that have any area equal to or greater than 640 acres.

Date of Government Version: 12/31/2005	Source: USGS
Date Data Arrived at EDR: 12/08/2006	Telephone: 202-208-3710
Date Made Active in Reports: 01/11/2007	Last EDR Contact: 01/15/2016
Number of Days to Update: 34	Next Scheduled EDR Contact: 04/25/2016
	Data Release Frequency: Semi-Annually

FUSRAP: Formerly Utilized Sites Remedial Action Program

DOE established the Formerly Utilized Sites Remedial Action Program (FUSRAP) in 1974 to remediate sites where radioactive contamination remained from Manhattan Project and early U.S. Atomic Energy Commission (AEC) operations.

Date of Government Version: 11/23/2015	Source: Department of Energy
Date Data Arrived at EDR: 11/24/2015	Telephone: 202-586-3559
Date Made Active in Reports: 02/18/2016	Last EDR Contact: 02/08/2016
Number of Days to Update: 86	Next Scheduled EDR Contact: 05/23/2016
	Data Release Frequency: Varies

UMTRA: Uranium Mill Tailings Sites

Uranium ore was mined by private companies for federal government use in national defense programs. When the mills shut down, large piles of the sand-like material (mill tailings) remain after uranium has been extracted from the ore. Levels of human exposure to radioactive materials from the piles are low; however, in some cases tailings were used as construction materials before the potential health hazards of the tailings were recognized.

Date of Government Version: 09/14/2010	Source: Department of Energy
Date Data Arrived at EDR: 10/07/2011	Telephone: 505-845-0011
Date Made Active in Reports: 03/01/2012	Last EDR Contact: 02/22/2016
Number of Days to Update: 146	Next Scheduled EDR Contact: 06/06/2016
	Data Release Frequency: Varies

LEAD SMELTER 1: Lead Smelter Sites

A listing of former lead smelter site locations.

Date of Government Version: 11/25/2014	Source: Environmental Protection Agency
Date Data Arrived at EDR: 11/26/2014	Telephone: 703-603-8787
Date Made Active in Reports: 01/29/2015	Last EDR Contact: 01/26/2016
Number of Days to Update: 64	Next Scheduled EDR Contact: 04/18/2016
	Data Release Frequency: Varies

LEAD SMELTER 2: Lead Smelter Sites

A list of several hundred sites in the U.S. where secondary lead smelting was done from 1931 and 1964. These sites may pose a threat to public health through ingestion or inhalation of contaminated soil or dust

Date of Government Version: 04/05/2001	Source: American Journal of Public Health
Date Data Arrived at EDR: 10/27/2010	Telephone: 703-305-6451
Date Made Active in Reports: 12/02/2010	Last EDR Contact: 12/02/2009
Number of Days to Update: 36	Next Scheduled EDR Contact: N/A
	Data Release Frequency: No Update Planned

US AIRS (AFS): Aerometric Information Retrieval System Facility Subsystem (AFS)

The database is a sub-system of Aerometric Information Retrieval System (AIRS). AFS contains compliance data on air pollution point sources regulated by the U.S. EPA and/or state and local air regulatory agencies. This information comes from source reports by various stationary sources of air pollution, such as electric power plants, steel mills, factories, and universities, and provides information about the air pollutants they produce. Action, air program, air program pollutant, and general level plant data. It is used to track emissions and compliance data from industrial plants.

GOVERNMENT RECORDS SEARCHED / DATA CURRENCY TRACKING

Date of Government Version: 10/20/2015
Date Data Arrived at EDR: 10/27/2015
Date Made Active in Reports: 01/04/2016
Number of Days to Update: 69

Source: EPA
Telephone: 202-564-2496
Last EDR Contact: 12/22/2015
Next Scheduled EDR Contact: 04/11/2016
Data Release Frequency: Annually

US AIRS MINOR: Air Facility System Data

A listing of minor source facilities.

Date of Government Version: 10/20/2015
Date Data Arrived at EDR: 10/27/2015
Date Made Active in Reports: 01/04/2016
Number of Days to Update: 69

Source: EPA
Telephone: 202-564-2496
Last EDR Contact: 12/22/2015
Next Scheduled EDR Contact: 04/11/2016
Data Release Frequency: Annually

US MINES: Mines Master Index File

Contains all mine identification numbers issued for mines active or opened since 1971. The data also includes violation information.

Date of Government Version: 08/18/2015
Date Data Arrived at EDR: 09/01/2015
Date Made Active in Reports: 01/04/2016
Number of Days to Update: 125

Source: Department of Labor, Mine Safety and Health Administration
Telephone: 303-231-5959
Last EDR Contact: 03/02/2016
Next Scheduled EDR Contact: 06/13/2016
Data Release Frequency: Semi-Annually

US MINES 2: Ferrous and Nonferrous Metal Mines Database Listing

This map layer includes ferrous (ferrous metal mines are facilities that extract ferrous metals, such as iron ore or molybdenum) and nonferrous (Nonferrous metal mines are facilities that extract nonferrous metals, such as gold, silver, copper, zinc, and lead) metal mines in the United States.

Date of Government Version: 12/05/2005
Date Data Arrived at EDR: 02/29/2008
Date Made Active in Reports: 04/18/2008
Number of Days to Update: 49

Source: USGS
Telephone: 703-648-7709
Last EDR Contact: 03/04/2016
Next Scheduled EDR Contact: 06/13/2016
Data Release Frequency: Varies

US MINES 3: Active Mines & Mineral Plants Database Listing

Active Mines and Mineral Processing Plant operations for commodities monitored by the Minerals Information Team of the USGS.

Date of Government Version: 04/14/2011
Date Data Arrived at EDR: 06/08/2011
Date Made Active in Reports: 09/13/2011
Number of Days to Update: 97

Source: USGS
Telephone: 703-648-7709
Last EDR Contact: 03/04/2016
Next Scheduled EDR Contact: 06/13/2016
Data Release Frequency: Varies

FINDS: Facility Index System/Facility Registry System

Facility Index System. FINDS contains both facility information and 'pointers' to other sources that contain more detail. EDR includes the following FINDS databases in this report: PCS (Permit Compliance System), AIRS (Aerometric Information Retrieval System), DOCKET (Enforcement Docket used to manage and track information on civil judicial enforcement cases for all environmental statutes), FURS (Federal Underground Injection Control), C-DOCKET (Criminal Docket System used to track criminal enforcement actions for all environmental statutes), FFIS (Federal Facilities Information System), STATE (State Environmental Laws and Statutes), and PADS (PCB Activity Data System).

Date of Government Version: 07/20/2015
Date Data Arrived at EDR: 09/09/2015
Date Made Active in Reports: 11/03/2015
Number of Days to Update: 55

Source: EPA
Telephone: (415) 947-8000
Last EDR Contact: 03/08/2016
Next Scheduled EDR Contact: 06/20/2016
Data Release Frequency: Quarterly

GOVERNMENT RECORDS SEARCHED / DATA CURRENCY TRACKING

CA BOND EXP. PLAN: Bond Expenditure Plan

Department of Health Services developed a site-specific expenditure plan as the basis for an appropriation of Hazardous Substance Cleanup Bond Act funds. It is not updated.

Date of Government Version: 01/01/1989
Date Data Arrived at EDR: 07/27/1994
Date Made Active in Reports: 08/02/1994
Number of Days to Update: 6

Source: Department of Health Services
Telephone: 916-255-2118
Last EDR Contact: 05/31/1994
Next Scheduled EDR Contact: N/A
Data Release Frequency: No Update Planned

CORTESE: "Cortese" Hazardous Waste & Substances Sites List

The sites for the list are designated by the State Water Resource Control Board (LUST), the Integrated Waste Board (SWF/LS), and the Department of Toxic Substances Control (Cal-Sites).

Date of Government Version: 12/28/2015
Date Data Arrived at EDR: 12/29/2015
Date Made Active in Reports: 01/21/2016
Number of Days to Update: 23

Source: CAL EPA/Office of Emergency Information
Telephone: 916-323-3400
Last EDR Contact: 12/29/2015
Next Scheduled EDR Contact: 04/11/2016
Data Release Frequency: Quarterly

DRYCLEANERS: Cleaner Facilities

A list of drycleaner related facilities that have EPA ID numbers. These are facilities with certain SIC codes: power laundries, family and commercial; garment pressing and cleaner's agents; linen supply; coin-operated laundries and cleaning; drycleaning plants, except rugs; carpet and upholster cleaning; industrial launderers; laundry and garment services.

Date of Government Version: 08/10/2015
Date Data Arrived at EDR: 08/27/2015
Date Made Active in Reports: 10/01/2015
Number of Days to Update: 35

Source: Department of Toxic Substance Control
Telephone: 916-327-4498
Last EDR Contact: 02/05/2016
Next Scheduled EDR Contact: 06/20/2016
Data Release Frequency: Annually

EMI: Emissions Inventory Data

Toxics and criteria pollutant emissions data collected by the ARB and local air pollution agencies.

Date of Government Version: 12/31/2013
Date Data Arrived at EDR: 09/25/2015
Date Made Active in Reports: 11/05/2015
Number of Days to Update: 41

Source: California Air Resources Board
Telephone: 916-322-2990
Last EDR Contact: 12/23/2015
Next Scheduled EDR Contact: 04/04/2016
Data Release Frequency: Varies

ENF: Enforcement Action Listing

A listing of Water Board Enforcement Actions. Formal is everything except Oral/Verbal Communication, Notice of Violation, Expedited Payment Letter, and Staff Enforcement Letter.

Date of Government Version: 11/18/2015
Date Data Arrived at EDR: 11/23/2015
Date Made Active in Reports: 01/21/2016
Number of Days to Update: 59

Source: State Water Resources Control Board
Telephone: 916-445-9379
Last EDR Contact: 01/25/2016
Next Scheduled EDR Contact: 05/09/2016
Data Release Frequency: Varies

Financial Assurance 1: Financial Assurance Information Listing

Financial Assurance information

Date of Government Version: 11/02/2015
Date Data Arrived at EDR: 11/07/2015
Date Made Active in Reports: 12/17/2015
Number of Days to Update: 40

Source: Department of Toxic Substances Control
Telephone: 916-255-3628
Last EDR Contact: 01/25/2016
Next Scheduled EDR Contact: 05/09/2016
Data Release Frequency: Varies

GOVERNMENT RECORDS SEARCHED / DATA CURRENCY TRACKING

Financial Assurance 2: Financial Assurance Information Listing

A listing of financial assurance information for solid waste facilities. Financial assurance is intended to ensure that resources are available to pay for the cost of closure, post-closure care, and corrective measures if the owner or operator of a regulated facility is unable or unwilling to pay.

Date of Government Version: 11/18/2015	Source: California Integrated Waste Management Board
Date Data Arrived at EDR: 11/23/2015	Telephone: 916-341-6066
Date Made Active in Reports: 01/21/2016	Last EDR Contact: 02/16/2016
Number of Days to Update: 59	Next Scheduled EDR Contact: 05/30/2016
	Data Release Frequency: Varies

HAZNET: Facility and Manifest Data

Facility and Manifest Data. The data is extracted from the copies of hazardous waste manifests received each year by the DTSC. The annual volume of manifests is typically 700,000 - 1,000,000 annually, representing approximately 350,000 - 500,000 shipments. Data are from the manifests submitted without correction, and therefore many contain some invalid values for data elements such as generator ID, TSD ID, waste category, and disposal method. This database begins with calendar year 1993.

Date of Government Version: 12/31/2014	Source: California Environmental Protection Agency
Date Data Arrived at EDR: 10/14/2015	Telephone: 916-255-1136
Date Made Active in Reports: 12/11/2015	Last EDR Contact: 01/11/2016
Number of Days to Update: 58	Next Scheduled EDR Contact: 04/25/2016
	Data Release Frequency: Annually

HIST CORTESE: Hazardous Waste & Substance Site List

The sites for the list are designated by the State Water Resource Control Board [LUST], the Integrated Waste Board [SWF/LS], and the Department of Toxic Substances Control [CALSTITES]. This listing is no longer updated by the state agency.

Date of Government Version: 04/01/2001	Source: Department of Toxic Substances Control
Date Data Arrived at EDR: 01/22/2009	Telephone: 916-323-3400
Date Made Active in Reports: 04/08/2009	Last EDR Contact: 01/22/2009
Number of Days to Update: 76	Next Scheduled EDR Contact: N/A
	Data Release Frequency: No Update Planned

HWP: EnviroStor Permitted Facilities Listing

Detailed information on permitted hazardous waste facilities and corrective action ("cleanups") tracked in EnviroStor.

Date of Government Version: 11/23/2015	Source: Department of Toxic Substances Control
Date Data Arrived at EDR: 11/24/2015	Telephone: 916-323-3400
Date Made Active in Reports: 01/21/2016	Last EDR Contact: 02/24/2016
Number of Days to Update: 58	Next Scheduled EDR Contact: 06/06/2016
	Data Release Frequency: Quarterly

HWT: Registered Hazardous Waste Transporter Database

A listing of hazardous waste transporters. In California, unless specifically exempted, it is unlawful for any person to transport hazardous wastes unless the person holds a valid registration issued by DTSC. A hazardous waste transporter registration is valid for one year and is assigned a unique registration number.

Date of Government Version: 01/11/2016	Source: Department of Toxic Substances Control
Date Data Arrived at EDR: 01/13/2016	Telephone: 916-440-7145
Date Made Active in Reports: 02/22/2016	Last EDR Contact: 01/13/2016
Number of Days to Update: 40	Next Scheduled EDR Contact: 04/25/2016
	Data Release Frequency: Quarterly

MINES: Mines Site Location Listing

A listing of mine site locations from the Office of Mine Reclamation.

Date of Government Version: 12/14/2015	Source: Department of Conservation
Date Data Arrived at EDR: 12/17/2015	Telephone: 916-322-1080
Date Made Active in Reports: 02/08/2016	Last EDR Contact: 12/17/2015
Number of Days to Update: 53	Next Scheduled EDR Contact: 03/28/2016
	Data Release Frequency: Varies

GOVERNMENT RECORDS SEARCHED / DATA CURRENCY TRACKING

MWMP: Medical Waste Management Program Listing

The Medical Waste Management Program (MWMP) ensures the proper handling and disposal of medical waste by permitting and inspecting medical waste Offsite Treatment Facilities (PDF) and Transfer Stations (PDF) throughout the state. MWMP also oversees all Medical Waste Transporters.

Date of Government Version: 11/10/2015	Source: Department of Public Health
Date Data Arrived at EDR: 12/08/2015	Telephone: 916-558-1784
Date Made Active in Reports: 01/21/2016	Last EDR Contact: 03/08/2016
Number of Days to Update: 44	Next Scheduled EDR Contact: 06/20/2016
	Data Release Frequency: Varies

NPDES: NPDES Permits Listing

A listing of NPDES permits, including stormwater.

Date of Government Version: 11/16/2015	Source: State Water Resources Control Board
Date Data Arrived at EDR: 11/18/2015	Telephone: 916-445-9379
Date Made Active in Reports: 01/21/2016	Last EDR Contact: 02/17/2016
Number of Days to Update: 64	Next Scheduled EDR Contact: 05/30/2016
	Data Release Frequency: Quarterly

PEST LIC: Pesticide Regulation Licenses Listing

A listing of licenses and certificates issued by the Department of Pesticide Regulation. The DPR issues licenses and/or certificates to: Persons and businesses that apply or sell pesticides; Pest control dealers and brokers; Persons who advise on agricultural pesticide applications.

Date of Government Version: 12/07/2015	Source: Department of Pesticide Regulation
Date Data Arrived at EDR: 12/08/2015	Telephone: 916-445-4038
Date Made Active in Reports: 01/21/2016	Last EDR Contact: 03/08/2016
Number of Days to Update: 44	Next Scheduled EDR Contact: 06/20/2016
	Data Release Frequency: Quarterly

PROC: Certified Processors Database

A listing of certified processors.

Date of Government Version: 12/14/2015	Source: Department of Conservation
Date Data Arrived at EDR: 12/17/2015	Telephone: 916-323-3836
Date Made Active in Reports: 03/01/2016	Last EDR Contact: 12/17/2015
Number of Days to Update: 75	Next Scheduled EDR Contact: 03/28/2016
	Data Release Frequency: Quarterly

NOTIFY 65: Proposition 65 Records

Listings of all Proposition 65 incidents reported to counties by the State Water Resources Control Board and the Regional Water Quality Control Board. This database is no longer updated by the reporting agency.

Date of Government Version: 09/10/2015	Source: State Water Resources Control Board
Date Data Arrived at EDR: 01/05/2016	Telephone: 916-445-3846
Date Made Active in Reports: 02/12/2016	Last EDR Contact: 12/17/2015
Number of Days to Update: 38	Next Scheduled EDR Contact: 04/04/2016
	Data Release Frequency: No Update Planned

UIC: UIC Listing

A listing of wells identified as underground injection wells, in the California Oil and Gas Wells database.

Date of Government Version: 07/23/2015	Source: Department of Conservation
Date Data Arrived at EDR: 09/15/2015	Telephone: 916-445-2408
Date Made Active in Reports: 10/13/2015	Last EDR Contact: 12/18/2015
Number of Days to Update: 28	Next Scheduled EDR Contact: 03/28/2016
	Data Release Frequency: Varies

GOVERNMENT RECORDS SEARCHED / DATA CURRENCY TRACKING

WASTEWATER PITS: Oil Wastewater Pits Listing

Water officials discovered that oil producers have been dumping chemical-laden wastewater into hundreds of unlined pits that are operating without proper permits. Inspections completed by the Central Valley Regional Water Quality Control Board revealed the existence of previously unidentified waste sites. The water board's review found that more than one-third of the region's active disposal pits are operating without permission.

Date of Government Version: 04/15/2015	Source: RWQCB, Central Valley Region
Date Data Arrived at EDR: 04/17/2015	Telephone: 559-445-5577
Date Made Active in Reports: 06/23/2015	Last EDR Contact: 01/15/2016
Number of Days to Update: 67	Next Scheduled EDR Contact: 04/25/2016
	Data Release Frequency: Varies

WDS: Waste Discharge System

Sites which have been issued waste discharge requirements.

Date of Government Version: 06/19/2007	Source: State Water Resources Control Board
Date Data Arrived at EDR: 06/20/2007	Telephone: 916-341-5227
Date Made Active in Reports: 06/29/2007	Last EDR Contact: 02/19/2016
Number of Days to Update: 9	Next Scheduled EDR Contact: 06/16/2016
	Data Release Frequency: Quarterly

WIP: Well Investigation Program Case List

Well Investigation Program case in the San Gabriel and San Fernando Valley area.

Date of Government Version: 07/03/2009	Source: Los Angeles Water Quality Control Board
Date Data Arrived at EDR: 07/21/2009	Telephone: 213-576-6726
Date Made Active in Reports: 08/03/2009	Last EDR Contact: 12/23/2015
Number of Days to Update: 13	Next Scheduled EDR Contact: 04/11/2016
	Data Release Frequency: Varies

ECHO: Enforcement & Compliance History Information

ECHO provides integrated compliance and enforcement information for about 800,000 regulated facilities nationwide.

Date of Government Version: 09/20/2015	Source: Environmental Protection Agency
Date Data Arrived at EDR: 09/23/2015	Telephone: 202-564-2280
Date Made Active in Reports: 01/04/2016	Last EDR Contact: 12/21/2015
Number of Days to Update: 103	Next Scheduled EDR Contact: 04/04/2016
	Data Release Frequency: Quarterly

FUELS PROGRAM: EPA Fuels Program Registered Listing

This listing includes facilities that are registered under the Part 80 (Code of Federal Regulations) EPA Fuels Programs. All companies now are required to submit new and updated registrations.

Date of Government Version: 11/23/2015	Source: EPA
Date Data Arrived at EDR: 11/24/2015	Telephone: 800-385-6164
Date Made Active in Reports: 02/18/2016	Last EDR Contact: 02/24/2016
Number of Days to Update: 86	Next Scheduled EDR Contact: 06/06/2016
	Data Release Frequency: Quarterly

EDR HIGH RISK HISTORICAL RECORDS

EDR Exclusive Records

EDR MGP: EDR Proprietary Manufactured Gas Plants

The EDR Proprietary Manufactured Gas Plant Database includes records of coal gas plants (manufactured gas plants) compiled by EDR's researchers. Manufactured gas sites were used in the United States from the 1800's to 1950's to produce a gas that could be distributed and used as fuel. These plants used whale oil, rosin, coal, or a mixture of coal, oil, and water that also produced a significant amount of waste. Many of the byproducts of the gas production, such as coal tar (oily waste containing volatile and non-volatile chemicals), sludges, oils and other compounds are potentially hazardous to human health and the environment. The byproduct from this process was frequently disposed of directly at the plant site and can remain or spread slowly, serving as a continuous source of soil and groundwater contamination.

GOVERNMENT RECORDS SEARCHED / DATA CURRENCY TRACKING

Date of Government Version: N/A
Date Data Arrived at EDR: N/A
Date Made Active in Reports: N/A
Number of Days to Update: N/A

Source: EDR, Inc.
Telephone: N/A
Last EDR Contact: N/A
Next Scheduled EDR Contact: N/A
Data Release Frequency: No Update Planned

EDR Hist Auto: EDR Exclusive Historic Gas Stations

EDR has searched selected national collections of business directories and has collected listings of potential gas station/filling station/service station sites that were available to EDR researchers. EDR's review was limited to those categories of sources that might, in EDR's opinion, include gas station/filling station/service station establishments. The categories reviewed included, but were not limited to gas, gas station, gasoline station, filling station, auto, automobile repair, auto service station, service station, etc. This database falls within a category of information EDR classifies as "High Risk Historical Records", or HRHR. EDR's HRHR effort presents unique and sometimes proprietary data about past sites and operations that typically create environmental concerns, but may not show up in current government records searches.

Date of Government Version: N/A
Date Data Arrived at EDR: N/A
Date Made Active in Reports: N/A
Number of Days to Update: N/A

Source: EDR, Inc.
Telephone: N/A
Last EDR Contact: N/A
Next Scheduled EDR Contact: N/A
Data Release Frequency: Varies

EDR Hist Cleaner: EDR Exclusive Historic Dry Cleaners

EDR has searched selected national collections of business directories and has collected listings of potential dry cleaner sites that were available to EDR researchers. EDR's review was limited to those categories of sources that might, in EDR's opinion, include dry cleaning establishments. The categories reviewed included, but were not limited to dry cleaners, cleaners, laundry, laundromat, cleaning/laundry, wash & dry etc. This database falls within a category of information EDR classifies as "High Risk Historical Records", or HRHR. EDR's HRHR effort presents unique and sometimes proprietary data about past sites and operations that typically create environmental concerns, but may not show up in current government records searches.

Date of Government Version: N/A
Date Data Arrived at EDR: N/A
Date Made Active in Reports: N/A
Number of Days to Update: N/A

Source: EDR, Inc.
Telephone: N/A
Last EDR Contact: N/A
Next Scheduled EDR Contact: N/A
Data Release Frequency: Varies

EDR RECOVERED GOVERNMENT ARCHIVES

Exclusive Recovered Govt. Archives

RGA LF: Recovered Government Archive Solid Waste Facilities List

The EDR Recovered Government Archive Landfill database provides a list of landfills derived from historical databases and includes many records that no longer appear in current government lists. Compiled from Records formerly available from the Department of Resources Recycling and Recovery in California.

Date of Government Version: N/A
Date Data Arrived at EDR: 07/01/2013
Date Made Active in Reports: 01/13/2014
Number of Days to Update: 196

Source: Department of Resources Recycling and Recovery
Telephone: N/A
Last EDR Contact: 06/01/2012
Next Scheduled EDR Contact: N/A
Data Release Frequency: Varies

RGA LUST: Recovered Government Archive Leaking Underground Storage Tank

The EDR Recovered Government Archive Leaking Underground Storage Tank database provides a list of LUST incidents derived from historical databases and includes many records that no longer appear in current government lists. Compiled from Records formerly available from the State Water Resources Control Board in California.

Date of Government Version: N/A
Date Data Arrived at EDR: 07/01/2013
Date Made Active in Reports: 12/30/2013
Number of Days to Update: 182

Source: State Water Resources Control Board
Telephone: N/A
Last EDR Contact: 06/01/2012
Next Scheduled EDR Contact: N/A
Data Release Frequency: Varies

GOVERNMENT RECORDS SEARCHED / DATA CURRENCY TRACKING

COUNTY RECORDS

ALAMEDA COUNTY:

Contaminated Sites

A listing of contaminated sites overseen by the Toxic Release Program (oil and groundwater contamination from chemical releases and spills) and the Leaking Underground Storage Tank Program (soil and ground water contamination from leaking petroleum USTs).

Date of Government Version: 01/11/2016
Date Data Arrived at EDR: 01/12/2016
Date Made Active in Reports: 02/22/2016
Number of Days to Update: 41

Source: Alameda County Environmental Health Services
Telephone: 510-567-6700
Last EDR Contact: 01/11/2016
Next Scheduled EDR Contact: 04/25/2016
Data Release Frequency: Semi-Annually

Underground Tanks

Underground storage tank sites located in Alameda county.

Date of Government Version: 01/11/2016
Date Data Arrived at EDR: 01/14/2016
Date Made Active in Reports: 03/01/2016
Number of Days to Update: 47

Source: Alameda County Environmental Health Services
Telephone: 510-567-6700
Last EDR Contact: 01/11/2016
Next Scheduled EDR Contact: 04/25/2016
Data Release Frequency: Semi-Annually

AMADOR COUNTY:

CUPA Facility List

Cupa Facility List

Date of Government Version: 11/16/2015
Date Data Arrived at EDR: 12/10/2015
Date Made Active in Reports: 01/21/2016
Number of Days to Update: 42

Source: Amador County Environmental Health
Telephone: 209-223-6439
Last EDR Contact: 03/07/2016
Next Scheduled EDR Contact: 06/20/2016
Data Release Frequency: Varies

BUTTE COUNTY:

CUPA Facility Listing

Cupa facility list.

Date of Government Version: 11/20/2014
Date Data Arrived at EDR: 11/24/2014
Date Made Active in Reports: 01/07/2015
Number of Days to Update: 44

Source: Public Health Department
Telephone: 530-538-7149
Last EDR Contact: 02/19/2016
Next Scheduled EDR Contact: 04/25/2016
Data Release Frequency: No Update Planned

CALVERAS COUNTY:

CUPA Facility Listing

Cupa Facility Listing

Date of Government Version: 02/02/2016
Date Data Arrived at EDR: 02/04/2016
Date Made Active in Reports: 02/22/2016
Number of Days to Update: 18

Source: Calveras County Environmental Health
Telephone: 209-754-6399
Last EDR Contact: 12/28/2015
Next Scheduled EDR Contact: 04/11/2016
Data Release Frequency: Quarterly

COLUSA COUNTY:

GOVERNMENT RECORDS SEARCHED / DATA CURRENCY TRACKING

CUPA Facility List

Cupa facility list.

Date of Government Version: 06/08/2015
Date Data Arrived at EDR: 09/22/2015
Date Made Active in Reports: 10/14/2015
Number of Days to Update: 22

Source: Health & Human Services
Telephone: 530-458-0396
Last EDR Contact: 02/22/2016
Next Scheduled EDR Contact: 05/23/2016
Data Release Frequency: Varies

CONTRA COSTA COUNTY:

Site List

List includes sites from the underground tank, hazardous waste generator and business plan/2185 programs.

Date of Government Version: 12/01/2015
Date Data Arrived at EDR: 12/04/2015
Date Made Active in Reports: 01/21/2016
Number of Days to Update: 48

Source: Contra Costa Health Services Department
Telephone: 925-646-2286
Last EDR Contact: 02/01/2016
Next Scheduled EDR Contact: 05/16/2016
Data Release Frequency: Semi-Annually

DEL NORTE COUNTY:

CUPA Facility List

Cupa Facility list

Date of Government Version: 01/22/2016
Date Data Arrived at EDR: 02/05/2016
Date Made Active in Reports: 03/07/2016
Number of Days to Update: 31

Source: Del Norte County Environmental Health Division
Telephone: 707-465-0426
Last EDR Contact: 02/01/2016
Next Scheduled EDR Contact: 05/16/2016
Data Release Frequency: Varies

EL DORADO COUNTY:

CUPA Facility List

CUPA facility list.

Date of Government Version: 11/30/2015
Date Data Arrived at EDR: 12/03/2015
Date Made Active in Reports: 01/21/2016
Number of Days to Update: 49

Source: El Dorado County Environmental Management Department
Telephone: 530-621-6623
Last EDR Contact: 02/01/2016
Next Scheduled EDR Contact: 05/16/2016
Data Release Frequency: Varies

FRESNO COUNTY:

CUPA Resources List

Certified Unified Program Agency. CUPA's are responsible for implementing a unified hazardous materials and hazardous waste management regulatory program. The agency provides oversight of businesses that deal with hazardous materials, operate underground storage tanks or aboveground storage tanks.

Date of Government Version: 01/05/2016
Date Data Arrived at EDR: 01/08/2016
Date Made Active in Reports: 02/22/2016
Number of Days to Update: 45

Source: Dept. of Community Health
Telephone: 559-445-3271
Last EDR Contact: 01/04/2016
Next Scheduled EDR Contact: 04/18/2016
Data Release Frequency: Semi-Annually

HUMBOLDT COUNTY:

GOVERNMENT RECORDS SEARCHED / DATA CURRENCY TRACKING

CUPA Facility List

CUPA facility list.

Date of Government Version: 12/02/2015
Date Data Arrived at EDR: 12/04/2015
Date Made Active in Reports: 01/21/2016
Number of Days to Update: 48

Source: Humboldt County Environmental Health
Telephone: N/A
Last EDR Contact: 02/22/2016
Next Scheduled EDR Contact: 06/06/2016
Data Release Frequency: Varies

IMPERIAL COUNTY:

CUPA Facility List

Cupa facility list.

Date of Government Version: 01/25/2016
Date Data Arrived at EDR: 01/27/2016
Date Made Active in Reports: 02/22/2016
Number of Days to Update: 26

Source: San Diego Border Field Office
Telephone: 760-339-2777
Last EDR Contact: 01/25/2016
Next Scheduled EDR Contact: 05/09/2016
Data Release Frequency: Varies

INYO COUNTY:

CUPA Facility List

Cupa facility list.

Date of Government Version: 09/10/2013
Date Data Arrived at EDR: 09/11/2013
Date Made Active in Reports: 10/14/2013
Number of Days to Update: 33

Source: Inyo County Environmental Health Services
Telephone: 760-878-0238
Last EDR Contact: 02/22/2016
Next Scheduled EDR Contact: 06/06/2016
Data Release Frequency: Varies

KERN COUNTY:

Underground Storage Tank Sites & Tank Listing Kern County Sites and Tanks Listing.

Date of Government Version: 05/19/2015
Date Data Arrived at EDR: 06/18/2015
Date Made Active in Reports: 07/22/2015
Number of Days to Update: 34

Source: Kern County Environment Health Services Department
Telephone: 661-862-8700
Last EDR Contact: 02/22/2016
Next Scheduled EDR Contact: 05/23/2016
Data Release Frequency: Quarterly

KINGS COUNTY:

CUPA Facility List

A listing of sites included in the county's Certified Unified Program Agency database. California's Secretary for Environmental Protection established the unified hazardous materials and hazardous waste regulatory program as required by chapter 6.11 of the California Health and Safety Code. The Unified Program consolidates the administration, permits, inspections, and enforcement activities.

Date of Government Version: 11/19/2015
Date Data Arrived at EDR: 11/23/2015
Date Made Active in Reports: 12/11/2015
Number of Days to Update: 18

Source: Kings County Department of Public Health
Telephone: 559-584-1411
Last EDR Contact: 02/22/2016
Next Scheduled EDR Contact: 06/06/2016
Data Release Frequency: Varies

LAKE COUNTY:

GOVERNMENT RECORDS SEARCHED / DATA CURRENCY TRACKING

CUPA Facility List

Cupa facility list

Date of Government Version: 01/22/2016
Date Data Arrived at EDR: 01/26/2016
Date Made Active in Reports: 02/22/2016
Number of Days to Update: 27

Source: Lake County Environmental Health
Telephone: 707-263-1164
Last EDR Contact: 01/19/2016
Next Scheduled EDR Contact: 05/02/2016
Data Release Frequency: Varies

LOS ANGELES COUNTY:

San Gabriel Valley Areas of Concern

San Gabriel Valley areas where VOC contamination is at or above the MCL as designated by region 9 EPA office.

Date of Government Version: 03/30/2009
Date Data Arrived at EDR: 03/31/2009
Date Made Active in Reports: 10/23/2009
Number of Days to Update: 206

Source: EPA Region 9
Telephone: 415-972-3178
Last EDR Contact: 12/17/2015
Next Scheduled EDR Contact: 04/04/2016
Data Release Frequency: No Update Planned

HMS: Street Number List

Industrial Waste and Underground Storage Tank Sites.

Date of Government Version: 11/24/2014
Date Data Arrived at EDR: 01/30/2015
Date Made Active in Reports: 03/04/2015
Number of Days to Update: 33

Source: Department of Public Works
Telephone: 626-458-3517
Last EDR Contact: 01/08/2016
Next Scheduled EDR Contact: 04/25/2016
Data Release Frequency: Semi-Annually

List of Solid Waste Facilities

Solid Waste Facilities in Los Angeles County.

Date of Government Version: 10/19/2015
Date Data Arrived at EDR: 10/20/2015
Date Made Active in Reports: 11/19/2015
Number of Days to Update: 30

Source: La County Department of Public Works
Telephone: 818-458-5185
Last EDR Contact: 01/20/2016
Next Scheduled EDR Contact: 05/02/2016
Data Release Frequency: Varies

City of Los Angeles Landfills

Landfills owned and maintained by the City of Los Angeles.

Date of Government Version: 01/01/2015
Date Data Arrived at EDR: 07/27/2015
Date Made Active in Reports: 08/10/2015
Number of Days to Update: 14

Source: Engineering & Construction Division
Telephone: 213-473-7869
Last EDR Contact: 01/19/2016
Next Scheduled EDR Contact: 05/02/2016
Data Release Frequency: Varies

Site Mitigation List

Industrial sites that have had some sort of spill or complaint.

Date of Government Version: 01/15/2015
Date Data Arrived at EDR: 01/29/2015
Date Made Active in Reports: 03/10/2015
Number of Days to Update: 40

Source: Community Health Services
Telephone: 323-890-7806
Last EDR Contact: 02/19/2016
Next Scheduled EDR Contact: 05/02/2016
Data Release Frequency: Annually

City of El Segundo Underground Storage Tank

Underground storage tank sites located in El Segundo city.

GOVERNMENT RECORDS SEARCHED / DATA CURRENCY TRACKING

Date of Government Version: 03/30/2015
Date Data Arrived at EDR: 04/02/2015
Date Made Active in Reports: 04/13/2015
Number of Days to Update: 11

Source: City of El Segundo Fire Department
Telephone: 310-524-2236
Last EDR Contact: 02/16/2016
Next Scheduled EDR Contact: 05/02/2016
Data Release Frequency: Semi-Annually

City of Long Beach Underground Storage Tank

Underground storage tank sites located in the city of Long Beach.

Date of Government Version: 11/04/2015
Date Data Arrived at EDR: 11/13/2015
Date Made Active in Reports: 12/17/2015
Number of Days to Update: 34

Source: City of Long Beach Fire Department
Telephone: 562-570-2563
Last EDR Contact: 01/25/2016
Next Scheduled EDR Contact: 05/09/2016
Data Release Frequency: Annually

City of Torrance Underground Storage Tank

Underground storage tank sites located in the city of Torrance.

Date of Government Version: 01/12/2016
Date Data Arrived at EDR: 01/15/2016
Date Made Active in Reports: 02/08/2016
Number of Days to Update: 24

Source: City of Torrance Fire Department
Telephone: 310-618-2973
Last EDR Contact: 01/11/2016
Next Scheduled EDR Contact: 04/25/2016
Data Release Frequency: Semi-Annually

MADERA COUNTY:

CUPA Facility List

A listing of sites included in the county's Certified Unified Program Agency database. California's Secretary for Environmental Protection established the unified hazardous materials and hazardous waste regulatory program as required by chapter 6.11 of the California Health and Safety Code. The Unified Program consolidates the administration, permits, inspections, and enforcement activities.

Date of Government Version: 12/11/2015
Date Data Arrived at EDR: 12/14/2015
Date Made Active in Reports: 03/07/2016
Number of Days to Update: 84

Source: Madera County Environmental Health
Telephone: 559-675-7823
Last EDR Contact: 02/22/2016
Next Scheduled EDR Contact: 06/06/2016
Data Release Frequency: Varies

MARIN COUNTY:

Underground Storage Tank Sites

Currently permitted USTs in Marin County.

Date of Government Version: 10/05/2015
Date Data Arrived at EDR: 10/08/2015
Date Made Active in Reports: 10/15/2015
Number of Days to Update: 7

Source: Public Works Department Waste Management
Telephone: 415-499-6647
Last EDR Contact: 01/19/2016
Next Scheduled EDR Contact: 04/18/2016
Data Release Frequency: Semi-Annually

MERCED COUNTY:

CUPA Facility List

CUPA facility list.

Date of Government Version: 12/14/2015
Date Data Arrived at EDR: 12/18/2015
Date Made Active in Reports: 01/21/2016
Number of Days to Update: 34

Source: Merced County Environmental Health
Telephone: 209-381-1094
Last EDR Contact: 02/22/2016
Next Scheduled EDR Contact: 06/06/2016
Data Release Frequency: Varies

MONO COUNTY:

GOVERNMENT RECORDS SEARCHED / DATA CURRENCY TRACKING

CUPA Facility List

CUPA Facility List

Date of Government Version: 11/24/2015
Date Data Arrived at EDR: 12/01/2015
Date Made Active in Reports: 01/21/2016
Number of Days to Update: 51

Source: Mono County Health Department
Telephone: 760-932-5580
Last EDR Contact: 02/29/2016
Next Scheduled EDR Contact: 06/13/2016
Data Release Frequency: Varies

MONTEREY COUNTY:

CUPA Facility Listing

CUPA Program listing from the Environmental Health Division.

Date of Government Version: 12/10/2015
Date Data Arrived at EDR: 12/14/2015
Date Made Active in Reports: 02/12/2016
Number of Days to Update: 60

Source: Monterey County Health Department
Telephone: 831-796-1297
Last EDR Contact: 02/22/2016
Next Scheduled EDR Contact: 06/06/2016
Data Release Frequency: Varies

NAPA COUNTY:

Sites With Reported Contamination

A listing of leaking underground storage tank sites located in Napa county.

Date of Government Version: 12/05/2011
Date Data Arrived at EDR: 12/06/2011
Date Made Active in Reports: 02/07/2012
Number of Days to Update: 63

Source: Napa County Department of Environmental Management
Telephone: 707-253-4269
Last EDR Contact: 02/29/2016
Next Scheduled EDR Contact: 06/13/2016
Data Release Frequency: No Update Planned

Closed and Operating Underground Storage Tank Sites

Underground storage tank sites located in Napa county.

Date of Government Version: 01/15/2008
Date Data Arrived at EDR: 01/16/2008
Date Made Active in Reports: 02/08/2008
Number of Days to Update: 23

Source: Napa County Department of Environmental Management
Telephone: 707-253-4269
Last EDR Contact: 02/29/2016
Next Scheduled EDR Contact: 06/13/2016
Data Release Frequency: No Update Planned

NEVADA COUNTY:

CUPA Facility List

CUPA facility list.

Date of Government Version: 01/27/2016
Date Data Arrived at EDR: 02/04/2016
Date Made Active in Reports: 02/22/2016
Number of Days to Update: 18

Source: Community Development Agency
Telephone: 530-265-1467
Last EDR Contact: 02/01/2016
Next Scheduled EDR Contact: 05/16/2016
Data Release Frequency: Varies

ORANGE COUNTY:

List of Industrial Site Cleanups

Petroleum and non-petroleum spills.

GOVERNMENT RECORDS SEARCHED / DATA CURRENCY TRACKING

Date of Government Version: 11/01/2015
Date Data Arrived at EDR: 11/17/2015
Date Made Active in Reports: 01/21/2016
Number of Days to Update: 65

Source: Health Care Agency
Telephone: 714-834-3446
Last EDR Contact: 02/09/2016
Next Scheduled EDR Contact: 05/23/2016
Data Release Frequency: Annually

List of Underground Storage Tank Cleanups

Orange County Underground Storage Tank Cleanups (LUST).

Date of Government Version: 08/03/2015
Date Data Arrived at EDR: 08/10/2015
Date Made Active in Reports: 09/11/2015
Number of Days to Update: 32

Source: Health Care Agency
Telephone: 714-834-3446
Last EDR Contact: 02/09/2016
Next Scheduled EDR Contact: 05/23/2016
Data Release Frequency: Quarterly

List of Underground Storage Tank Facilities

Orange County Underground Storage Tank Facilities (UST).

Date of Government Version: 11/01/2015
Date Data Arrived at EDR: 11/11/2015
Date Made Active in Reports: 12/17/2015
Number of Days to Update: 36

Source: Health Care Agency
Telephone: 714-834-3446
Last EDR Contact: 02/10/2016
Next Scheduled EDR Contact: 05/23/2016
Data Release Frequency: Quarterly

PLACER COUNTY:

Master List of Facilities

List includes aboveground tanks, underground tanks and cleanup sites.

Date of Government Version: 12/09/2015
Date Data Arrived at EDR: 12/11/2015
Date Made Active in Reports: 01/21/2016
Number of Days to Update: 41

Source: Placer County Health and Human Services
Telephone: 530-745-2363
Last EDR Contact: 03/07/2016
Next Scheduled EDR Contact: 06/20/2016
Data Release Frequency: Semi-Annually

RIVERSIDE COUNTY:

Listing of Underground Tank Cleanup Sites

Riverside County Underground Storage Tank Cleanup Sites (LUST).

Date of Government Version: 10/26/2015
Date Data Arrived at EDR: 10/28/2015
Date Made Active in Reports: 11/19/2015
Number of Days to Update: 22

Source: Department of Environmental Health
Telephone: 951-358-5055
Last EDR Contact: 12/17/2015
Next Scheduled EDR Contact: 04/04/2016
Data Release Frequency: Quarterly

Underground Storage Tank Tank List

Underground storage tank sites located in Riverside county.

Date of Government Version: 10/26/2015
Date Data Arrived at EDR: 10/28/2015
Date Made Active in Reports: 11/19/2015
Number of Days to Update: 22

Source: Department of Environmental Health
Telephone: 951-358-5055
Last EDR Contact: 12/17/2015
Next Scheduled EDR Contact: 04/04/2016
Data Release Frequency: Quarterly

SACRAMENTO COUNTY:

GOVERNMENT RECORDS SEARCHED / DATA CURRENCY TRACKING

Toxic Site Clean-Up List

List of sites where unauthorized releases of potentially hazardous materials have occurred.

Date of Government Version: 11/02/2015
Date Data Arrived at EDR: 01/05/2016
Date Made Active in Reports: 02/12/2016
Number of Days to Update: 38

Source: Sacramento County Environmental Management
Telephone: 916-875-8406
Last EDR Contact: 01/05/2016
Next Scheduled EDR Contact: 04/18/2016
Data Release Frequency: Quarterly

Master Hazardous Materials Facility List

Any business that has hazardous materials on site - hazardous material storage sites, underground storage tanks, waste generators.

Date of Government Version: 11/02/2015
Date Data Arrived at EDR: 01/05/2016
Date Made Active in Reports: 02/12/2016
Number of Days to Update: 38

Source: Sacramento County Environmental Management
Telephone: 916-875-8406
Last EDR Contact: 01/05/2016
Next Scheduled EDR Contact: 04/18/2016
Data Release Frequency: Quarterly

SAN BERNARDINO COUNTY:

Hazardous Material Permits

This listing includes underground storage tanks, medical waste handlers/generators, hazardous materials handlers, hazardous waste generators, and waste oil generators/handlers.

Date of Government Version: 12/14/2015
Date Data Arrived at EDR: 12/18/2015
Date Made Active in Reports: 02/08/2016
Number of Days to Update: 52

Source: San Bernardino County Fire Department Hazardous Materials Division
Telephone: 909-387-3041
Last EDR Contact: 02/08/2016
Next Scheduled EDR Contact: 05/23/2016
Data Release Frequency: Quarterly

SAN DIEGO COUNTY:

Hazardous Materials Management Division Database

The database includes: HE58 - This report contains the business name, site address, business phone number, establishment 'H' permit number, type of permit, and the business status. HE17 - In addition to providing the same information provided in the HE58 listing, HE17 provides inspection dates, violations received by the establishment, hazardous waste generated, the quantity, method of storage, treatment/disposal of waste and the hauler, and information on underground storage tanks. Unauthorized Release List - Includes a summary of environmental contamination cases in San Diego County (underground tank cases, non-tank cases, groundwater contamination, and soil contamination are included.)

Date of Government Version: 09/23/2013
Date Data Arrived at EDR: 09/24/2013
Date Made Active in Reports: 10/17/2013
Number of Days to Update: 23

Source: Hazardous Materials Management Division
Telephone: 619-338-2268
Last EDR Contact: 03/07/2016
Next Scheduled EDR Contact: 06/20/2016
Data Release Frequency: Quarterly

Solid Waste Facilities

San Diego County Solid Waste Facilities.

Date of Government Version: 10/31/2015
Date Data Arrived at EDR: 11/07/2015
Date Made Active in Reports: 01/04/2016
Number of Days to Update: 58

Source: Department of Health Services
Telephone: 619-338-2209
Last EDR Contact: 01/25/2016
Next Scheduled EDR Contact: 05/09/2016
Data Release Frequency: Varies

GOVERNMENT RECORDS SEARCHED / DATA CURRENCY TRACKING

Environmental Case Listing

The listing contains all underground tank release cases and projects pertaining to properties contaminated with hazardous substances that are actively under review by the Site Assessment and Mitigation Program.

Date of Government Version: 03/23/2010	Source: San Diego County Department of Environmental Health
Date Data Arrived at EDR: 06/15/2010	Telephone: 619-338-2371
Date Made Active in Reports: 07/09/2010	Last EDR Contact: 03/03/2016
Number of Days to Update: 24	Next Scheduled EDR Contact: 06/20/2016
	Data Release Frequency: No Update Planned

SAN FRANCISCO COUNTY:

Local Oversight Facilities

A listing of leaking underground storage tank sites located in San Francisco county.

Date of Government Version: 09/19/2008	Source: Department Of Public Health San Francisco County
Date Data Arrived at EDR: 09/19/2008	Telephone: 415-252-3920
Date Made Active in Reports: 09/29/2008	Last EDR Contact: 02/08/2016
Number of Days to Update: 10	Next Scheduled EDR Contact: 05/23/2016
	Data Release Frequency: Quarterly

Underground Storage Tank Information

Underground storage tank sites located in San Francisco county.

Date of Government Version: 11/29/2010	Source: Department of Public Health
Date Data Arrived at EDR: 03/10/2011	Telephone: 415-252-3920
Date Made Active in Reports: 03/15/2011	Last EDR Contact: 02/08/2016
Number of Days to Update: 5	Next Scheduled EDR Contact: 05/23/2016
	Data Release Frequency: Quarterly

SAN JOAQUIN COUNTY:

San Joaquin Co. UST

A listing of underground storage tank locations in San Joaquin county.

Date of Government Version: 12/18/2015	Source: Environmental Health Department
Date Data Arrived at EDR: 12/22/2015	Telephone: N/A
Date Made Active in Reports: 02/08/2016	Last EDR Contact: 12/17/2015
Number of Days to Update: 48	Next Scheduled EDR Contact: 04/04/2016
	Data Release Frequency: Semi-Annually

SAN LUIS OBISPO COUNTY:

CUPA Facility List

Cupa Facility List.

Date of Government Version: 12/07/2015	Source: San Luis Obispo County Public Health Department
Date Data Arrived at EDR: 12/10/2015	Telephone: 805-781-5596
Date Made Active in Reports: 01/21/2016	Last EDR Contact: 02/22/2016
Number of Days to Update: 42	Next Scheduled EDR Contact: 06/21/2016
	Data Release Frequency: Varies

SAN MATEO COUNTY:

Business Inventory

List includes Hazardous Materials Business Plan, hazardous waste generators, and underground storage tanks.

GOVERNMENT RECORDS SEARCHED / DATA CURRENCY TRACKING

Date of Government Version: 10/14/2015
Date Data Arrived at EDR: 10/15/2015
Date Made Active in Reports: 11/16/2015
Number of Days to Update: 32

Source: San Mateo County Environmental Health Services Division
Telephone: 650-363-1921
Last EDR Contact: 12/14/2015
Next Scheduled EDR Contact: 03/28/2016
Data Release Frequency: Annually

Fuel Leak List

A listing of leaking underground storage tank sites located in San Mateo county.

Date of Government Version: 12/14/2015
Date Data Arrived at EDR: 12/17/2015
Date Made Active in Reports: 02/08/2016
Number of Days to Update: 53

Source: San Mateo County Environmental Health Services Division
Telephone: 650-363-1921
Last EDR Contact: 12/10/2015
Next Scheduled EDR Contact: 03/28/2016
Data Release Frequency: Semi-Annually

SANTA BARBARA COUNTY:

CUPA Facility Listing

CUPA Program Listing from the Environmental Health Services division.

Date of Government Version: 09/08/2011
Date Data Arrived at EDR: 09/09/2011
Date Made Active in Reports: 10/07/2011
Number of Days to Update: 28

Source: Santa Barbara County Public Health Department
Telephone: 805-686-8167
Last EDR Contact: 02/22/2016
Next Scheduled EDR Contact: 06/06/2016
Data Release Frequency: Varies

SANTA CLARA COUNTY:

Cupa Facility List

Cupa facility list

Date of Government Version: 11/18/2015
Date Data Arrived at EDR: 11/24/2015
Date Made Active in Reports: 12/11/2015
Number of Days to Update: 17

Source: Department of Environmental Health
Telephone: 408-918-1973
Last EDR Contact: 02/22/2016
Next Scheduled EDR Contact: 06/06/2016
Data Release Frequency: Varies

HIST LUST - Fuel Leak Site Activity Report

A listing of open and closed leaking underground storage tanks. This listing is no longer updated by the county. Leaking underground storage tanks are now handled by the Department of Environmental Health.

Date of Government Version: 03/29/2005
Date Data Arrived at EDR: 03/30/2005
Date Made Active in Reports: 04/21/2005
Number of Days to Update: 22

Source: Santa Clara Valley Water District
Telephone: 408-265-2600
Last EDR Contact: 03/23/2009
Next Scheduled EDR Contact: 06/22/2009
Data Release Frequency: No Update Planned

LOP Listing

A listing of leaking underground storage tanks located in Santa Clara county.

Date of Government Version: 03/03/2014
Date Data Arrived at EDR: 03/05/2014
Date Made Active in Reports: 03/18/2014
Number of Days to Update: 13

Source: Department of Environmental Health
Telephone: 408-918-3417
Last EDR Contact: 02/29/2016
Next Scheduled EDR Contact: 06/13/2016
Data Release Frequency: Annually

Hazardous Material Facilities

Hazardous material facilities, including underground storage tank sites.

GOVERNMENT RECORDS SEARCHED / DATA CURRENCY TRACKING

Date of Government Version: 11/17/2015
Date Data Arrived at EDR: 11/23/2015
Date Made Active in Reports: 01/21/2016
Number of Days to Update: 59

Source: City of San Jose Fire Department
Telephone: 408-535-7694
Last EDR Contact: 02/08/2016
Next Scheduled EDR Contact: 05/23/2016
Data Release Frequency: Annually

SANTA CRUZ COUNTY:

CUPA Facility List
CUPA facility listing.

Date of Government Version: 11/18/2015
Date Data Arrived at EDR: 11/23/2015
Date Made Active in Reports: 12/11/2015
Number of Days to Update: 18

Source: Santa Cruz County Environmental Health
Telephone: 831-464-2761
Last EDR Contact: 02/22/2016
Next Scheduled EDR Contact: 06/06/2016
Data Release Frequency: Varies

SHASTA COUNTY:

CUPA Facility List
Cupa Facility List.

Date of Government Version: 12/09/2015
Date Data Arrived at EDR: 12/10/2015
Date Made Active in Reports: 01/21/2016
Number of Days to Update: 42

Source: Shasta County Department of Resource Management
Telephone: 530-225-5789
Last EDR Contact: 02/22/2016
Next Scheduled EDR Contact: 06/06/2016
Data Release Frequency: Varies

SOLANO COUNTY:

Leaking Underground Storage Tanks

A listing of leaking underground storage tank sites located in Solano county.

Date of Government Version: 10/30/2015
Date Data Arrived at EDR: 12/14/2015
Date Made Active in Reports: 02/08/2016
Number of Days to Update: 56

Source: Solano County Department of Environmental Management
Telephone: 707-784-6770
Last EDR Contact: 09/10/2015
Next Scheduled EDR Contact: 12/28/2015
Data Release Frequency: Quarterly

Underground Storage Tanks

Underground storage tank sites located in Solano county.

Date of Government Version: 10/30/2015
Date Data Arrived at EDR: 12/14/2015
Date Made Active in Reports: 02/08/2016
Number of Days to Update: 56

Source: Solano County Department of Environmental Management
Telephone: 707-784-6770
Last EDR Contact: 12/10/2015
Next Scheduled EDR Contact: 03/28/2016
Data Release Frequency: Quarterly

SONOMA COUNTY:

Cupa Facility List
Cupa Facility list

Date of Government Version: 01/11/2016
Date Data Arrived at EDR: 01/14/2016
Date Made Active in Reports: 02/22/2016
Number of Days to Update: 39

Source: County of Sonoma Fire & Emergency Services Department
Telephone: 707-565-1174
Last EDR Contact: 01/11/2016
Next Scheduled EDR Contact: 04/11/2016
Data Release Frequency: Varies

GOVERNMENT RECORDS SEARCHED / DATA CURRENCY TRACKING

Leaking Underground Storage Tank Sites

A listing of leaking underground storage tank sites located in Sonoma county.

Date of Government Version: 01/05/2016	Source: Department of Health Services
Date Data Arrived at EDR: 01/07/2016	Telephone: 707-565-6565
Date Made Active in Reports: 02/08/2016	Last EDR Contact: 12/23/2015
Number of Days to Update: 32	Next Scheduled EDR Contact: 04/11/2016
	Data Release Frequency: Quarterly

SUTTER COUNTY:

Underground Storage Tanks

Underground storage tank sites located in Sutter county.

Date of Government Version: 12/07/2015	Source: Sutter County Department of Agriculture
Date Data Arrived at EDR: 12/08/2015	Telephone: 530-822-7500
Date Made Active in Reports: 12/17/2015	Last EDR Contact: 03/07/2016
Number of Days to Update: 9	Next Scheduled EDR Contact: 06/20/2016
	Data Release Frequency: Semi-Annually

TUOLUMNE COUNTY:

CUPA Facility List

Cupa facility list

Date of Government Version: 10/29/2015	Source: Division of Environmental Health
Date Data Arrived at EDR: 10/30/2015	Telephone: 209-533-5633
Date Made Active in Reports: 12/11/2015	Last EDR Contact: 03/04/2016
Number of Days to Update: 42	Next Scheduled EDR Contact: 05/09/2016
	Data Release Frequency: Varies

VENTURA COUNTY:

Business Plan, Hazardous Waste Producers, and Operating Underground Tanks

The BWT list indicates by site address whether the Environmental Health Division has Business Plan (B), Waste Producer (W), and/or Underground Tank (T) information.

Date of Government Version: 07/27/2015	Source: Ventura County Environmental Health Division
Date Data Arrived at EDR: 08/17/2015	Telephone: 805-654-2813
Date Made Active in Reports: 09/03/2015	Last EDR Contact: 01/25/2016
Number of Days to Update: 17	Next Scheduled EDR Contact: 05/09/2016
	Data Release Frequency: Quarterly

Inventory of Illegal Abandoned and Inactive Sites

Ventura County Inventory of Closed, Illegal Abandoned, and Inactive Sites.

Date of Government Version: 12/01/2011	Source: Environmental Health Division
Date Data Arrived at EDR: 12/01/2011	Telephone: 805-654-2813
Date Made Active in Reports: 01/19/2012	Last EDR Contact: 12/30/2015
Number of Days to Update: 49	Next Scheduled EDR Contact: 04/18/2016
	Data Release Frequency: Annually

Listing of Underground Tank Cleanup Sites

Ventura County Underground Storage Tank Cleanup Sites (LUST).

Date of Government Version: 05/29/2008	Source: Environmental Health Division
Date Data Arrived at EDR: 06/24/2008	Telephone: 805-654-2813
Date Made Active in Reports: 07/31/2008	Last EDR Contact: 02/14/2016
Number of Days to Update: 37	Next Scheduled EDR Contact: 05/30/2016
	Data Release Frequency: Quarterly

GOVERNMENT RECORDS SEARCHED / DATA CURRENCY TRACKING

Medical Waste Program List

To protect public health and safety and the environment from potential exposure to disease causing agents, the Environmental Health Division Medical Waste Program regulates the generation, handling, storage, treatment and disposal of medical waste throughout the County.

Date of Government Version: 09/28/2015	Source: Ventura County Resource Management Agency
Date Data Arrived at EDR: 10/28/2015	Telephone: 805-654-2813
Date Made Active in Reports: 11/19/2015	Last EDR Contact: 01/25/2016
Number of Days to Update: 22	Next Scheduled EDR Contact: 05/09/2016
	Data Release Frequency: Quarterly

Underground Tank Closed Sites List

Ventura County Operating Underground Storage Tank Sites (UST)/Underground Tank Closed Sites List.

Date of Government Version: 11/30/2015	Source: Environmental Health Division
Date Data Arrived at EDR: 12/17/2015	Telephone: 805-654-2813
Date Made Active in Reports: 02/08/2016	Last EDR Contact: 12/17/2015
Number of Days to Update: 53	Next Scheduled EDR Contact: 03/28/2016
	Data Release Frequency: Quarterly

YOLO COUNTY:

Underground Storage Tank Comprehensive Facility Report

Underground storage tank sites located in Yolo county.

Date of Government Version: 10/19/2015	Source: Yolo County Department of Health
Date Data Arrived at EDR: 10/27/2015	Telephone: 530-666-8646
Date Made Active in Reports: 11/19/2015	Last EDR Contact: 02/01/2016
Number of Days to Update: 23	Next Scheduled EDR Contact: 04/18/2016
	Data Release Frequency: Annually

YUBA COUNTY:

CUPA Facility List

CUPA facility listing for Yuba County.

Date of Government Version: 02/01/2016	Source: Yuba County Environmental Health Department
Date Data Arrived at EDR: 02/05/2016	Telephone: 530-749-7523
Date Made Active in Reports: 02/22/2016	Last EDR Contact: 02/01/2016
Number of Days to Update: 17	Next Scheduled EDR Contact: 05/16/2016
	Data Release Frequency: Varies

OTHER DATABASE(S)

Depending on the geographic area covered by this report, the data provided in these specialty databases may or may not be complete. For example, the existence of wetlands information data in a specific report does not mean that all wetlands in the area covered by the report are included. Moreover, the absence of any reported wetlands information does not necessarily mean that wetlands do not exist in the area covered by the report.

CT MANIFEST: Hazardous Waste Manifest Data

Facility and manifest data. Manifest is a document that lists and tracks hazardous waste from the generator through transporters to a tsd facility.

Date of Government Version: 07/30/2013	Source: Department of Energy & Environmental Protection
Date Data Arrived at EDR: 08/19/2013	Telephone: 860-424-3375
Date Made Active in Reports: 10/03/2013	Last EDR Contact: 02/18/2016
Number of Days to Update: 45	Next Scheduled EDR Contact: 05/30/2016
	Data Release Frequency: No Update Planned

GOVERNMENT RECORDS SEARCHED / DATA CURRENCY TRACKING

NJ MANIFEST: Manifest Information

Hazardous waste manifest information.

Date of Government Version: 12/31/2013
Date Data Arrived at EDR: 07/17/2015
Date Made Active in Reports: 08/12/2015
Number of Days to Update: 26

Source: Department of Environmental Protection
Telephone: N/A
Last EDR Contact: 01/15/2016
Next Scheduled EDR Contact: 04/25/2016
Data Release Frequency: Annually

NY MANIFEST: Facility and Manifest Data

Manifest is a document that lists and tracks hazardous waste from the generator through transporters to a TSD facility.

Date of Government Version: 11/02/2015
Date Data Arrived at EDR: 11/08/2015
Date Made Active in Reports: 12/09/2015
Number of Days to Update: 31

Source: Department of Environmental Conservation
Telephone: 518-402-8651
Last EDR Contact: 02/03/2016
Next Scheduled EDR Contact: 05/16/2016
Data Release Frequency: Annually

PA MANIFEST: Manifest Information

Hazardous waste manifest information.

Date of Government Version: 12/31/2014
Date Data Arrived at EDR: 07/24/2015
Date Made Active in Reports: 08/18/2015
Number of Days to Update: 25

Source: Department of Environmental Protection
Telephone: 717-783-8990
Last EDR Contact: 01/19/2016
Next Scheduled EDR Contact: 05/02/2016
Data Release Frequency: Annually

RI MANIFEST: Manifest information

Hazardous waste manifest information

Date of Government Version: 12/31/2013
Date Data Arrived at EDR: 06/19/2015
Date Made Active in Reports: 07/15/2015
Number of Days to Update: 26

Source: Department of Environmental Management
Telephone: 401-222-2797
Last EDR Contact: 03/07/2016
Next Scheduled EDR Contact: 06/06/2016
Data Release Frequency: Annually

WI MANIFEST: Manifest Information

Hazardous waste manifest information.

Date of Government Version: 12/31/2014
Date Data Arrived at EDR: 03/19/2015
Date Made Active in Reports: 04/07/2015
Number of Days to Update: 19

Source: Department of Natural Resources
Telephone: N/A
Last EDR Contact: 12/09/2015
Next Scheduled EDR Contact: 03/28/2016
Data Release Frequency: Annually

Oil/Gas Pipelines

Source: PennWell Corporation

Petroleum Bundle (Crude Oil, Refined Products, Petrochemicals, Gas Liquids (LPG/NGL), and Specialty Gases (Miscellaneous)) N = Natural Gas Bundle (Natural Gas, Gas Liquids (LPG/NGL), and Specialty Gases (Miscellaneous)). This map includes information copyrighted by PennWell Corporation. This information is provided on a best effort basis and PennWell Corporation does not guarantee its accuracy nor warrant its fitness for any particular purpose. Such information has been reprinted with the permission of PennWell.

Electric Power Transmission Line Data

Source: PennWell Corporation

This map includes information copyrighted by PennWell Corporation. This information is provided on a best effort basis and PennWell Corporation does not guarantee its accuracy nor warrant its fitness for any particular purpose. Such information has been reprinted with the permission of PennWell.

Sensitive Receptors: There are individuals deemed sensitive receptors due to their fragile immune systems and special sensitivity to environmental discharges. These sensitive receptors typically include the elderly, the sick, and children. While the location of all sensitive receptors cannot be determined, EDR indicates those buildings and facilities - schools, daycares, hospitals, medical centers, and nursing homes - where individuals who are sensitive receptors are likely to be located.

GOVERNMENT RECORDS SEARCHED / DATA CURRENCY TRACKING

AHA Hospitals:

Source: American Hospital Association, Inc.

Telephone: 312-280-5991

The database includes a listing of hospitals based on the American Hospital Association's annual survey of hospitals.

Medical Centers: Provider of Services Listing

Source: Centers for Medicare & Medicaid Services

Telephone: 410-786-3000

A listing of hospitals with Medicare provider number, produced by Centers of Medicare & Medicaid Services, a federal agency within the U.S. Department of Health and Human Services.

Nursing Homes

Source: National Institutes of Health

Telephone: 301-594-6248

Information on Medicare and Medicaid certified nursing homes in the United States.

Public Schools

Source: National Center for Education Statistics

Telephone: 202-502-7300

The National Center for Education Statistics' primary database on elementary and secondary public education in the United States. It is a comprehensive, annual, national statistical database of all public elementary and secondary schools and school districts, which contains data that are comparable across all states.

Private Schools

Source: National Center for Education Statistics

Telephone: 202-502-7300

The National Center for Education Statistics' primary database on private school locations in the United States.

Daycare Centers: Licensed Facilities

Source: Department of Social Services

Telephone: 916-657-4041

Flood Zone Data: This data, available in select counties across the country, was obtained by EDR in 2003 & 2011 from the Federal Emergency Management Agency (FEMA). Data depicts 100-year and 500-year flood zones as defined by FEMA.

NWI: National Wetlands Inventory. This data, available in select counties across the country, was obtained by EDR in 2002, 2005 and 2010 from the U.S. Fish and Wildlife Service.

State Wetlands Data: Wetland Inventory

Source: Department of Fish & Game

Telephone: 916-445-0411

Current USGS 7.5 Minute Topographic Map

Source: U.S. Geological Survey

STREET AND ADDRESS INFORMATION

© 2015 TomTom North America, Inc. All rights reserved. This material is proprietary and the subject of copyright protection and other intellectual property rights owned by or licensed to Tele Atlas North America, Inc. The use of this material is subject to the terms of a license agreement. You will be held liable for any unauthorized copying or disclosure of this material.

GEOCHECK[®] - PHYSICAL SETTING SOURCE ADDENDUM

TARGET PROPERTY ADDRESS

+/-1.62-ACRE WESTWOOD PRESBYTERIAN CHURCH PROPERTY
10822 WILSHIRE BOULEVARD/10812 ASHTON AVENUE
LOS ANGELES, CA 90024

TARGET PROPERTY COORDINATES

Latitude (North):	34.058916 - 34° 3' 32.10"
Longitude (West):	118.440485 - 118° 26' 25.75"
Universal Tranverse Mercator:	Zone 11
UTM X (Meters):	367058.0
UTM Y (Meters):	3769430.0
Elevation:	329 ft. above sea level

USGS TOPOGRAPHIC MAP

Target Property Map:	5630733 BEVERLY HILLS, CA
Version Date:	2012

EDR's GeoCheck Physical Setting Source Addendum is provided to assist the environmental professional in forming an opinion about the impact of potential contaminant migration.

Assessment of the impact of contaminant migration generally has two principal investigative components:

1. Groundwater flow direction, and
2. Groundwater flow velocity.

Groundwater flow direction may be impacted by surface topography, hydrology, hydrogeology, characteristics of the soil, and nearby wells. Groundwater flow velocity is generally impacted by the nature of the geologic strata.

GEOCHECK® - PHYSICAL SETTING SOURCE SUMMARY

GROUNDWATER FLOW DIRECTION INFORMATION

Groundwater flow direction for a particular site is best determined by a qualified environmental professional using site-specific well data. If such data is not reasonably ascertainable, it may be necessary to rely on other sources of information, such as surface topographic information, hydrologic information, hydrogeologic data collected on nearby properties, and regional groundwater flow information (from deep aquifers).

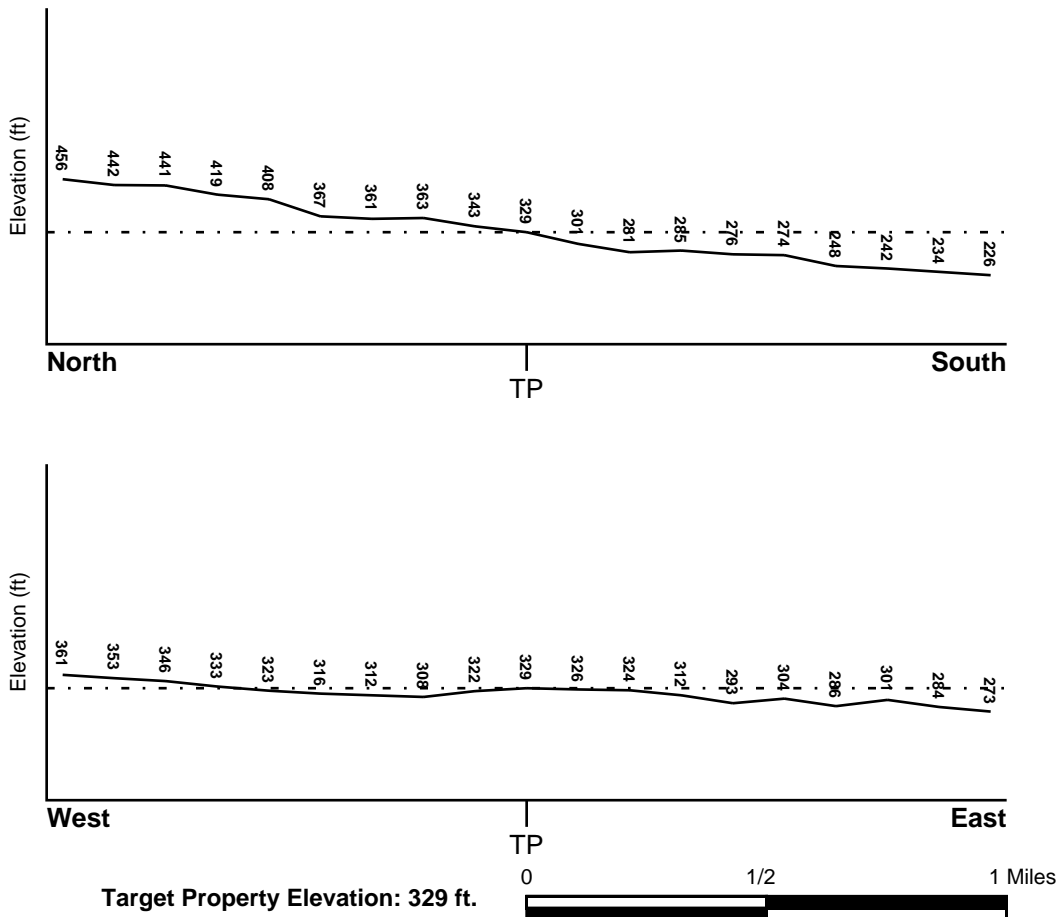
TOPOGRAPHIC INFORMATION

Surface topography may be indicative of the direction of surficial groundwater flow. This information can be used to assist the environmental professional in forming an opinion about the impact of nearby contaminated properties or, should contamination exist on the target property, what downgradient sites might be impacted.

TARGET PROPERTY TOPOGRAPHY

General Topographic Gradient: General South

SURROUNDING TOPOGRAPHY: ELEVATION PROFILES



Source: Topography has been determined from the USGS 7.5' Digital Elevation Model and should be evaluated on a relative (not an absolute) basis. Relative elevation information between sites of close proximity should be field verified.

GEOCHECK® - PHYSICAL SETTING SOURCE SUMMARY

HYDROLOGIC INFORMATION

Surface water can act as a hydrologic barrier to groundwater flow. Such hydrologic information can be used to assist the environmental professional in forming an opinion about the impact of nearby contaminated properties or, should contamination exist on the target property, what downgradient sites might be impacted.

Refer to the Physical Setting Source Map following this summary for hydrologic information (major waterways and bodies of water).

FEMA FLOOD ZONE

Target Property County
LOS ANGELES, CA

FEMA Flood
Electronic Data
YES - refer to the Overview Map and Detail Map

Flood Plain Panel at Target Property: 06037C - FEMA DFIRM Flood data

Additional Panels in search area: Not Reported

NATIONAL WETLAND INVENTORY

NWI Quad at Target Property
BEVERLY HILLS

NWI Electronic
Data Coverage
YES - refer to the Overview Map and Detail Map

HYDROGEOLOGIC INFORMATION

Hydrogeologic information obtained by installation of wells on a specific site can often be an indicator of groundwater flow direction in the immediate area. Such hydrogeologic information can be used to assist the environmental professional in forming an opinion about the impact of nearby contaminated properties or, should contamination exist on the target property, what downgradient sites might be impacted.

Site-Specific Hydrogeological Data:*

Search Radius: 1.25 miles
Status: Not found

AQUIFLOW®

Search Radius: 1.000 Mile.

EDR has developed the AQUIFLOW Information System to provide data on the general direction of groundwater flow at specific points. EDR has reviewed reports submitted by environmental professionals to regulatory authorities at select sites and has extracted the date of the report, groundwater flow direction as determined hydrogeologically, and the depth to water table.

<u>MAP ID</u>	<u>LOCATION FROM TP</u>	<u>GENERAL DIRECTION GROUNDWATER FLOW</u>
Not Reported		

GEOCHECK® - PHYSICAL SETTING SOURCE SUMMARY

GROUNDWATER FLOW VELOCITY INFORMATION

Groundwater flow velocity information for a particular site is best determined by a qualified environmental professional using site specific geologic and soil strata data. If such data are not reasonably ascertainable, it may be necessary to rely on other sources of information, including geologic age identification, rock stratigraphic unit and soil characteristics data collected on nearby properties and regional soil information. In general, contaminant plumes move more quickly through sandy-gravelly types of soils than silty-clayey types of soils.

GEOLOGIC INFORMATION IN GENERAL AREA OF TARGET PROPERTY

Geologic information can be used by the environmental professional in forming an opinion about the relative speed at which contaminant migration may be occurring.

ROCK STRATIGRAPHIC UNIT

Era: Cenozoic
System: Quaternary
Series: Quaternary
Code: Q (*decoded above as Era, System & Series*)

GEOLOGIC AGE IDENTIFICATION

Category: Stratified Sequence

Geologic Age and Rock Stratigraphic Unit Source: P.G. Schruben, R.E. Arndt and W.J. Bawiec, Geology of the Conterminous U.S. at 1:2,500,000 Scale - a digital representation of the 1974 P.B. King and H.M. Beikman Map, USGS Digital Data Series DDS - 11 (1994).

DOMINANT SOIL COMPOSITION IN GENERAL AREA OF TARGET PROPERTY

The U.S. Department of Agriculture's (USDA) Soil Conservation Service (SCS) leads the National Cooperative Soil Survey (NCSS) and is responsible for collecting, storing, maintaining and distributing soil survey information for privately owned lands in the United States. A soil map in a soil survey is a representation of soil patterns in a landscape. Soil maps for STATSGO are compiled by generalizing more detailed (SSURGO) soil survey maps. The following information is based on Soil Conservation Service STATSGO data.

Soil Component Name: URBAN LAND

Soil Surface Texture: variable

Hydrologic Group: Not reported

Soil Drainage Class: Not reported

Hydric Status: Soil does not meet the requirements for a hydric soil.

Corrosion Potential - Uncoated Steel: Not Reported

Depth to Bedrock Min: > 10 inches

Depth to Bedrock Max: > 10 inches

GEOCHECK® - PHYSICAL SETTING SOURCE SUMMARY

Soil Layer Information							
Layer	Boundary		Soil Texture Class	Classification		Permeability Rate (in/hr)	Soil Reaction (pH)
	Upper	Lower		AASHTO Group	Unified Soil		
1	0 inches	6 inches	variable	Not reported	Not reported	Max: 0.00 Min: 0.00	Max: 0.00 Min: 0.00

OTHER SOIL TYPES IN AREA

Based on Soil Conservation Service STATSGO data, the following additional subordinant soil types may appear within the general area of target property.

Soil Surface Textures: sandy loam
 gravelly - sandy loam
 silt loam
 clay
 fine sand
 gravelly - sand
 sand
 fine sandy loam

Surficial Soil Types: sandy loam
 gravelly - sandy loam
 silt loam
 clay
 fine sand
 gravelly - sand
 sand
 fine sandy loam

Shallow Soil Types: fine sandy loam
 gravelly - loam
 sandy clay
 sandy clay loam
 clay
 silty clay
 sand

Deeper Soil Types: gravelly - sandy loam
 sandy loam
 very gravelly - sandy loam
 stratified
 very fine sandy loam
 weathered bedrock
 sand
 gravelly - fine sandy loam
 silty clay loam
 clay loam

GEOCHECK® - PHYSICAL SETTING SOURCE SUMMARY

LOCAL / REGIONAL WATER AGENCY RECORDS

EDR Local/Regional Water Agency records provide water well information to assist the environmental professional in assessing sources that may impact ground water flow direction, and in forming an opinion about the impact of contaminant migration on nearby drinking water wells.

WELL SEARCH DISTANCE INFORMATION

<u>DATABASE</u>	<u>SEARCH DISTANCE (miles)</u>
Federal USGS	1.000
Federal FRDS PWS	Nearest PWS within 1 mile
State Database	1.000

FEDERAL USGS WELL INFORMATION

<u>MAP ID</u>	<u>WELL ID</u>	<u>LOCATION FROM TP</u>
No Wells Found		

FEDERAL FRDS PUBLIC WATER SUPPLY SYSTEM INFORMATION

<u>MAP ID</u>	<u>WELL ID</u>	<u>LOCATION FROM TP</u>
1	CA3600773	1/2 - 1 Mile WNW

Note: PWS System location is not always the same as well location.

STATE DATABASE WELL INFORMATION

<u>MAP ID</u>	<u>WELL ID</u>	<u>LOCATION FROM TP</u>
No Wells Found		

OTHER STATE DATABASE INFORMATION

STATE OIL/GAS WELL INFORMATION

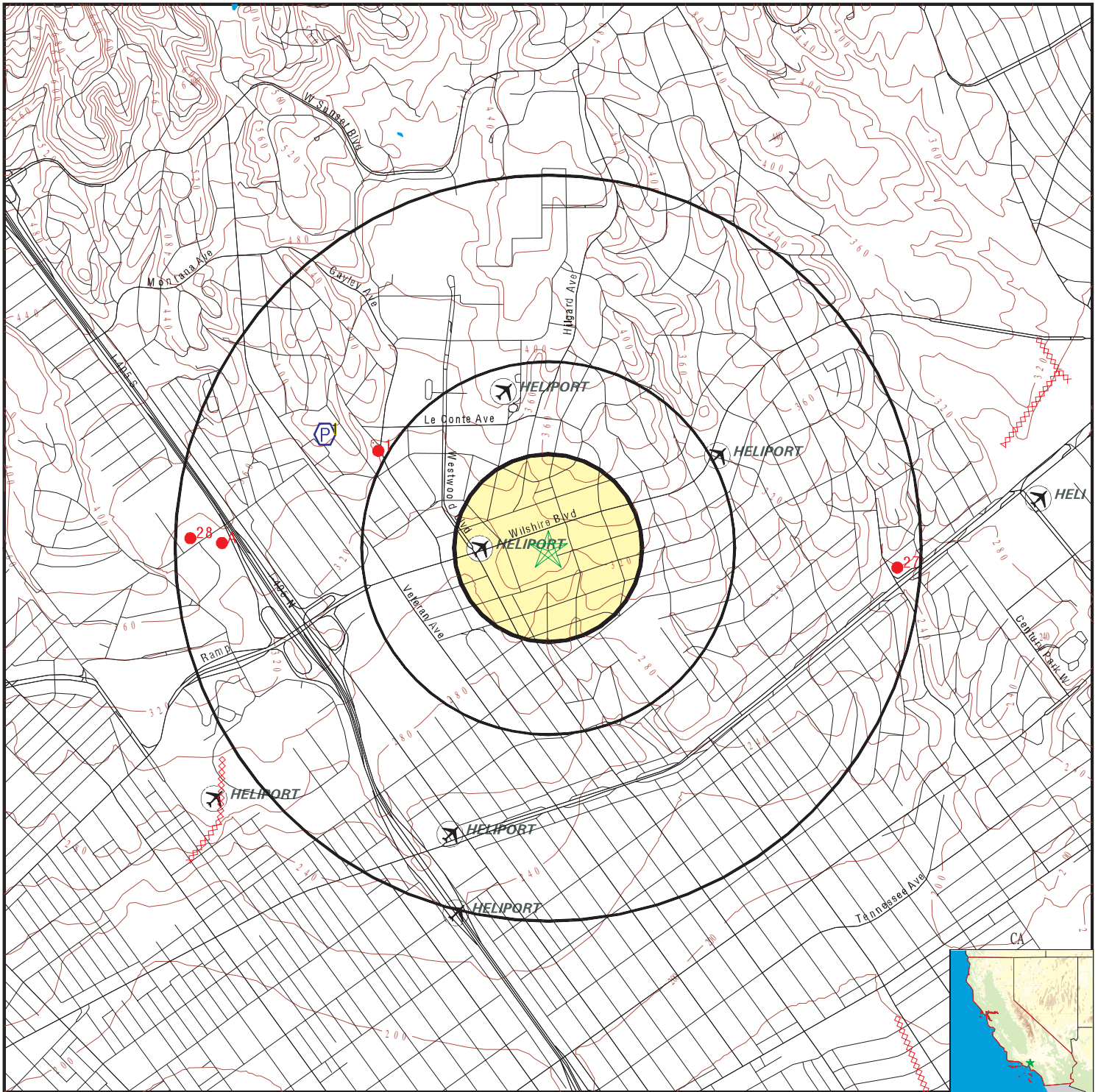
<u>MAP ID</u>	<u>WELL ID</u>	<u>LOCATION FROM TP</u>
1	CAOG11000205137	1/2 - 1 Mile WNW
A2	CAOG11000194449	1/2 - 1 Mile West
A3	CAOG11000194450	1/2 - 1 Mile West
A5	CAOG11000192642	1/2 - 1 Mile West
A4	CAOG11000192641	1/2 - 1 Mile West
A6	CAOG11000188599	1/2 - 1 Mile West
A7	CAOG11000193183	1/2 - 1 Mile West
A8	CAOG11000194451	1/2 - 1 Mile West
A9	CAOG11000194452	1/2 - 1 Mile West
A11	CAOG11000193030	1/2 - 1 Mile West
A10	CAOG11000193029	1/2 - 1 Mile West
A12	CAOG11000192994	1/2 - 1 Mile West
A13	CAOG11000192643	1/2 - 1 Mile West
A14	CAOG11000193169	1/2 - 1 Mile West

GEOCHECK® - PHYSICAL SETTING SOURCE SUMMARY

STATE OIL/GAS WELL INFORMATION

<u>MAP ID</u>	<u>WELL ID</u>	<u>LOCATION FROM TP</u>
A16	CAOG11000192639	1/2 - 1 Mile West
A15	CAOG11000192638	1/2 - 1 Mile West
A17	CAOG11000193092	1/2 - 1 Mile West
A18	CAOG11000188600	1/2 - 1 Mile West
A21	CAOG11000193065	1/2 - 1 Mile West
A20	CAOG11000193064	1/2 - 1 Mile West
A19	CAOG11000193063	1/2 - 1 Mile West
A22	CAOG11000192640	1/2 - 1 Mile West
A23	CAOG11000193121	1/2 - 1 Mile West
A24	CAOG11000193122	1/2 - 1 Mile West
A25	CAOG11000193123	1/2 - 1 Mile West
A26	CAOG11000215507	1/2 - 1 Mile West
27	CAOG11000201097	1/2 - 1 Mile East
28	CAOG11000214781	1/2 - 1 Mile West

PHYSICAL SETTING SOURCE MAP - 4562409.2s



- County Boundary
- Major Roads
- Contour Lines
- Earthquake Fault Lines
- Airports
- Earthquake epicenter, Richter 5 or greater
- Water Wells
- Public Water Supply Wells
- Cluster of Multiple Icons

- Groundwater Flow Direction
- Indeterminate Groundwater Flow at Location
- Groundwater Flow Varies at Location
- Closest Hydrogeological Data
- Oil, gas or related wells

SITE NAME: +/-1.62-Acre Westwood Presbyterian Church Property
 ADDRESS: 10822 Wilshire Boulevard/10812 Ashton Avenue
 Los Angeles CA 90024
 LAT/LONG: 34.058916 / 118.440485

CLIENT: SKA Consulting, LP
 CONTACT: Jessica Jenkins
 INQUIRY #: 4562409.2s
 DATE: March 11, 2016 4:49 pm

GEOCHECK® - PHYSICAL SETTING SOURCE MAP FINDINGS

Map ID
 Direction
 Distance
 Elevation

Database EDR ID Number

1
WNW
1/2 - 1 Mile
Higher

FRDS PWS CA3600773

Epa region:	09	State:	CA
Pwsid:	CA3600773		
Pwsname:	UNIVERSITY CAMP		
City served:	Not Reported	State served:	CA
Zip served:	Not Reported	Fips county:	06071
Status:	Closed	Pop srvd:	25
Pwsvcconn:	1	Source:	Surface_water
Pws type:	TNCWS	Owner:	unknown
Contact:	UNIVERSITY CAMP		
Contact or gname:	Not Reported	Contact address1:	UNIVERSITY CAMP
Contact phone:	Not Reported	Contact city:	BARTON FLATS
Contact address2:	014TH T01NR01E	Contact zip:	94234
Contact state:	CA		
Activity code:	I		

Location Information:

Name:	UNIVERSITY CAMP		
Pwstypcd:	TNCWS	Prmsrccd:	SW
Popserved:	25		
Add1:	UNIVERSITY CAMP		
Add2:	014TH T01NR01E		
City:	BARTON FLATS	State:	CA
Zip:	94234	Phone:	Not Reported
Cityserv:	Not Reported	Cntyserv:	Not Reported
Stateserv:	CA	Zipserv:	Not Reported

PWS ID: CA3600773
 Date Initiated: 7706 Date Deactivated: Not Reported
 PWS Name: UNIVERSITY CAMP
 UNIVERSITY CAMP
 014TH T01NR01E
 BARTON FLATS, CA 94234

Addressee / Facility: System Owner/Responsible Party
 UNIVERSITY CAMP
 900 HILGARD AVENUE 303
 LOS ANGELES, CA 900240000

Facility Latitude:	34 03 48	Facility Longitude:	118 27 00
City Served:	Not Reported		
Treatment Class:	Untreated	Population:	00000025

Violations information not reported.

GEOCHECK® - PHYSICAL SETTING SOURCE MAP FINDINGS

Map ID
Direction
Distance

Database EDR ID Number

1

WNW
1/2 - 1 Mile

OIL_GAS CAOG11000205137

District nun:	1	Api number:	03706145
Blm well:	N	Redrill can:	Not Reported
Dryhole:	N	Well status:	I
Operator name:	Chevron U.S.A. Inc.		
County name:	Los Angeles	Fieldname:	Any Field
Area name:	Any Area	Section:	22
Township:	01S	Range:	15W
Base meridian:	SB	Elevation:	Not Reported
Locationde:	Not Reported		
Gissourcec:	hud		
Comments:	Not Reported		
Leasename:	Moon	Wellnumber:	1
Epawell:	N	Hydraulica:	N
Confidenti:	N	Spuddate:	Not Reported
Welldeptha:	0		
Redrillfoo:	0		
Abandonedd:	Not Reported	Completion:	Not Reported
Directiona:	Unknown	Gissymbol:	AOG
Site id:	CAOG11000205137		

A2
West

1/2 - 1 Mile

OIL_GAS CAOG11000194449

District nun:	1	Api number:	03723796
Blm well:	Y	Redrill can:	Not Reported
Dryhole:	N	Well status:	A
Operator name:	Pacific Coast Energy Company LP		
County name:	Los Angeles	Fieldname:	Sawtelle
Area name:	Any Area	Section:	28
Township:	01S	Range:	15W
Base meridian:	SB	Elevation:	345.529
Locationde:	Not Reported		
Gissourcec:	gps		
Comments:	68208239.ssf		
Leasename:	Dowlen-Federal	Wellnumber:	14
Epawell:	N	Hydraulica:	N
Confidenti:	N	Spuddate:	Not Reported
Welldeptha:	3988		
Redrillfoo:	0		
Abandonedd:	Not Reported	Completion:	Not Reported
Directiona:	Directionally drilled	Gissymbol:	AOG
Site id:	CAOG11000194449		

A3
West

1/2 - 1 Mile

OIL_GAS CAOG11000194450

GEOCHECK® - PHYSICAL SETTING SOURCE MAP FINDINGS

District nun:	1	Api number:	03723797
Blm well:	N	Redrill can:	Not Reported
Dryhole:	N	Well status:	A
Operator name:	Pacific Coast Energy Company LP		
County name:	Los Angeles	Fieldname:	Sawtelle
Area name:	Any Area	Section:	28
Township:	01S	Range:	15W
Base meridian:	SB	Elevation:	349.348
Locationde:	Not Reported		
Gissourcec:	gps		
Comments:	68208239.ssf		
Leasename:	Sawtelle	Wellnumber:	2
Epawell:	N	Hydraulica:	N
Confidenti:	N	Spuddate:	Not Reported
Welldeptha:	0		
Redrillfoo:	0		
Abandonedd:	Not Reported	Completion:	Not Reported
Directiona:	Directionally drilled	Gissymbol:	AOG
Site id:	CAOG11000194450		

**A5
West
1/2 - 1 Mile**

OIL_GAS CAOG11000192642

District nun:	1	Api number:	03716757
Blm well:	N	Redrill can:	Not Reported
Dryhole:	N	Well status:	P
Operator name:	Pacific Coast Energy Company LP		
County name:	Los Angeles	Fieldname:	Sawtelle
Area name:	Any Area	Section:	28
Township:	01S	Range:	15W
Base meridian:	SB	Elevation:	348.644
Locationde:	Not Reported		
Gissourcec:	gps		
Comments:	68208239.ssf		
Leasename:	Sawtelle	Wellnumber:	1
Epawell:	N	Hydraulica:	N
Confidenti:	N	Spuddate:	Not Reported
Welldeptha:	0		
Redrillfoo:	0		
Abandonedd:	Not Reported	Completion:	Not Reported
Directiona:	Directionally drilled	Gissymbol:	PWF
Site id:	CAOG11000192642		

**A4
West
1/2 - 1 Mile**

OIL_GAS CAOG11000192641

District nun:	1	Api number:	03716757
Blm well:	N	Redrill can:	Not Reported
Dryhole:	N	Well status:	P
Operator name:	Pacific Coast Energy Company LP		
County name:	Los Angeles	Fieldname:	Sawtelle
Area name:	Any Area	Section:	28
Township:	01S	Range:	15W
Base meridian:	SB	Elevation:	348.644
Locationde:	Not Reported		
Gissourcec:	gps		

GEOCHECK® - PHYSICAL SETTING SOURCE MAP FINDINGS

Comments:	68208239.ssf	Wellnumber:	1
Leasename:	Sawtelle	Hydraulica:	N
Epawell:	N	Spuddate:	Not Reported
Confidenti:	N		
Welldeptha:	0		
Redrillfoo:	0		
Abandonedd:	Not Reported	Completion:	Not Reported
Directiona:	Directionally drilled	Gissymbol:	PWF
Site id:	CAOG11000192641		

A6
West
1/2 - 1 Mile

OIL_GAS CAOG11000188599

District nun:	1	Api number:	03700114
Blm well:	Y	Redrill can:	Not Reported
Dryhole:	N	Well status:	A
Operator name:	Pacific Coast Energy Company LP		
County name:	Los Angeles	Fieldname:	Sawtelle
Area name:	Any Area	Section:	28
Township:	01S	Range:	15W
Base meridian:	SB	Elevation:	347.167
Locationde:	Not Reported		
Gissourcec:	gps		
Comments:	68208239.ssf		
Leasename:	Dowlen-Federal	Wellnumber:	5
Epawell:	N	Hydraulica:	N
Confidenti:	N	Spuddate:	Not Reported
Welldeptha:	0		
Redrillfoo:	0		
Abandonedd:	Not Reported	Completion:	Not Reported
Directiona:	Directionally drilled	Gissymbol:	AOG
Site id:	CAOG11000188599		

A7
West
1/2 - 1 Mile

OIL_GAS CAOG11000193183

District nun:	1	Api number:	03720887
Blm well:	N	Redrill can:	Not Reported
Dryhole:	N	Well status:	A
Operator name:	Pacific Coast Energy Company LP		
County name:	Los Angeles	Fieldname:	Sawtelle
Area name:	Any Area	Section:	28
Township:	01S	Range:	15W
Base meridian:	SB	Elevation:	346.938
Locationde:	Not Reported		
Gissourcec:	gps		
Comments:	68208239.ssf		
Leasename:	Dowlen-Federal	Wellnumber:	13
Epawell:	N	Hydraulica:	N
Confidenti:	N	Spuddate:	Not Reported
Welldeptha:	0		
Redrillfoo:	0		
Abandonedd:	Not Reported	Completion:	Not Reported
Directiona:	Directionally drilled	Gissymbol:	AOG
Site id:	CAOG11000193183		

GEOCHECK® - PHYSICAL SETTING SOURCE MAP FINDINGS

Map ID
Direction
Distance

Database EDR ID Number

A8
West
1/2 - 1 Mile

OIL_GAS CAOG11000194451

District nun:	1	Api number:	03723807
Blm well:	N	Redrill can:	Not Reported
Dryhole:	N	Well status:	I
Operator name:	Pacific Coast Energy Company LP		
County name:	Los Angeles	Fieldname:	Sawtelle
Area name:	Any Area	Section:	28
Township:	01S	Range:	15W
Base meridian:	SB	Elevation:	345.514
Locationde:	Not Reported		
Gissourcec:	gps		
Comments:	68208239.ssf		
Leasename:	Sawtelle	Wellnumber:	4
Epawell:	N	Hydraulica:	N
Confidenti:	N	Spuddate:	Not Reported
Welldeptha:	2172		
Redrillfoo:	0		
Abandonedd:	Not Reported	Completion:	Not Reported
Directiona:	Directionally drilled	Gissymbol:	AOG
Site id:	CAOG11000194451		

A9
West
1/2 - 1 Mile

OIL_GAS CAOG11000194452

District nun:	1	Api number:	03723807
Blm well:	N	Redrill can:	Not Reported
Dryhole:	N	Well status:	I
Operator name:	Pacific Coast Energy Company LP		
County name:	Los Angeles	Fieldname:	Sawtelle
Area name:	Any Area	Section:	28
Township:	01S	Range:	15W
Base meridian:	SB	Elevation:	345.514
Locationde:	Not Reported		
Gissourcec:	gps		
Comments:	68208239.ssf		
Leasename:	Sawtelle	Wellnumber:	4
Epawell:	N	Hydraulica:	N
Confidenti:	N	Spuddate:	Not Reported
Welldeptha:	2572		
Redrillfoo:	0		
Abandonedd:	Not Reported	Completion:	Not Reported
Directiona:	Directionally drilled	Gissymbol:	AOG
Site id:	CAOG11000194452		

A11
West
1/2 - 1 Mile

OIL_GAS CAOG11000193030

GEOCHECK® - PHYSICAL SETTING SOURCE MAP FINDINGS

District nun:	1	Api number:	03720130
Blm well:	N	Redrill can:	Not Reported
Dryhole:	N	Well status:	A
Operator name:	Pacific Coast Energy Company LP		
County name:	Los Angeles	Fieldname:	Sawtelle
Area name:	Any Area	Section:	28
Township:	01S	Range:	15W
Base meridian:	SB	Elevation:	347.92
Locationde:	Not Reported		
Gissourcec:	gps		
Comments:	68208239.ssf		
Leasename:	Dowlen-Federal	Wellnumber:	8
Epawell:	N	Hydraulica:	N
Confidenti:	N	Spuddate:	Not Reported
Welldeptha:	0		
Redrillfoo:	0		
Abandonedd:	Not Reported	Completion:	Not Reported
Directiona:	Directionally drilled	Gissymbol:	AWF
Site id:	CAOG11000193030		

**A10
West
1/2 - 1 Mile**

OIL_GAS CAOG11000193029

District nun:	1	Api number:	03720130
Blm well:	N	Redrill can:	Not Reported
Dryhole:	N	Well status:	A
Operator name:	Pacific Coast Energy Company LP		
County name:	Los Angeles	Fieldname:	Sawtelle
Area name:	Any Area	Section:	28
Township:	01S	Range:	15W
Base meridian:	SB	Elevation:	347.92
Locationde:	Not Reported		
Gissourcec:	gps		
Comments:	68208239.ssf		
Leasename:	Dowlen-Federal	Wellnumber:	8
Epawell:	N	Hydraulica:	N
Confidenti:	N	Spuddate:	Not Reported
Welldeptha:	0		
Redrillfoo:	0		
Abandonedd:	Not Reported	Completion:	Not Reported
Directiona:	Directionally drilled	Gissymbol:	AWF
Site id:	CAOG11000193029		

**A12
West
1/2 - 1 Mile**

OIL_GAS CAOG11000192994

District nun:	1	Api number:	03720018
Blm well:	Y	Redrill can:	Not Reported
Dryhole:	N	Well status:	A
Operator name:	Pacific Coast Energy Company LP		
County name:	Los Angeles	Fieldname:	Sawtelle
Area name:	Any Area	Section:	28
Township:	01S	Range:	15W
Base meridian:	SB	Elevation:	348.176
Locationde:	Not Reported		
Gissourcec:	gps		

GEOCHECK® - PHYSICAL SETTING SOURCE MAP FINDINGS

Comments:	68208239.ssf	Wellnumber:	7
Leasename:	Dowlen-Federal	Hydraulica:	N
Epawell:	N	Spuddate:	Not Reported
Confidenti:	N		
Welldeptha:	0		
Redrillfoo:	0		
Abandonedd:	Not Reported	Completion:	Not Reported
Directiona:	Directionally drilled	Gissymbol:	AOG
Site id:	CAOG11000192994		

**A13
West
1/2 - 1 Mile**

OIL_GAS CAOG11000192643

District nun:	1	Api number:	03716758
Blm well:	Y	Redrill can:	Not Reported
Dryhole:	N	Well status:	A
Operator name:	Pacific Coast Energy Company LP		
County name:	Los Angeles	Fieldname:	Sawtelle
Area name:	Any Area	Section:	28
Township:	01S	Range:	15W
Base meridian:	SB	Elevation:	347.317
Locationde:	Not Reported		
Gissourcec:	gps		
Comments:	68208239.ssf		
Leasename:	Dowlen-Federal	Wellnumber:	4
Epawell:	N	Hydraulica:	N
Confidenti:	N	Spuddate:	Not Reported
Welldeptha:	0		
Redrillfoo:	0		
Abandonedd:	Not Reported	Completion:	Not Reported
Directiona:	Directionally drilled	Gissymbol:	AOG
Site id:	CAOG11000192643		

**A14
West
1/2 - 1 Mile**

OIL_GAS CAOG11000193169

District nun:	1	Api number:	03720756
Blm well:	N	Redrill can:	Not Reported
Dryhole:	N	Well status:	A
Operator name:	Pacific Coast Energy Company LP		
County name:	Los Angeles	Fieldname:	Sawtelle
Area name:	Any Area	Section:	28
Township:	01S	Range:	15W
Base meridian:	SB	Elevation:	348.375
Locationde:	Not Reported		
Gissourcec:	gps		
Comments:	68208239.ssf		
Leasename:	Dowlen-Federal	Wellnumber:	12
Epawell:	N	Hydraulica:	N
Confidenti:	N	Spuddate:	Not Reported
Welldeptha:	0		
Redrillfoo:	0		
Abandonedd:	Not Reported	Completion:	Not Reported
Directiona:	Directionally drilled	Gissymbol:	AOG
Site id:	CAOG11000193169		

GEOCHECK® - PHYSICAL SETTING SOURCE MAP FINDINGS

Map ID
Direction
Distance

Database EDR ID Number

A16
West
1/2 - 1 Mile

OIL_GAS CAOG11000192639

District nun:	1	Api number:	03716755
Blm well:	N	Redrill can:	Not Reported
Dryhole:	N	Well status:	A
Operator name:	Pacific Coast Energy Company LP		
County name:	Los Angeles	Fieldname:	Sawtelle
Area name:	Any Area	Section:	28
Township:	01S	Range:	15W
Base meridian:	SB	Elevation:	350.57
Locationde:	Not Reported		
Gissourcec:	gps		
Comments:	68208239.ssf		
Leasename:	Dowlen-Federal	Wellnumber:	1
Epawell:	N	Hydraulica:	N
Confidenti:	N	Spuddate:	Not Reported
Welldeptha:	0		
Redrillfoo:	0		
Abandonedd:	Not Reported	Completion:	Not Reported
Directiona:	Directionally drilled	Gissymbol:	AWF
Site id:	CAOG11000192639		

A15
West
1/2 - 1 Mile

OIL_GAS CAOG11000192638

District nun:	1	Api number:	03716755
Blm well:	N	Redrill can:	Not Reported
Dryhole:	N	Well status:	A
Operator name:	Pacific Coast Energy Company LP		
County name:	Los Angeles	Fieldname:	Sawtelle
Area name:	Any Area	Section:	28
Township:	01S	Range:	15W
Base meridian:	SB	Elevation:	350.57
Locationde:	Not Reported		
Gissourcec:	gps		
Comments:	68208239.ssf		
Leasename:	Dowlen-Federal	Wellnumber:	1
Epawell:	N	Hydraulica:	N
Confidenti:	N	Spuddate:	Not Reported
Welldeptha:	0		
Redrillfoo:	0		
Abandonedd:	Not Reported	Completion:	Not Reported
Directiona:	Directionally drilled	Gissymbol:	AWF
Site id:	CAOG11000192638		

A17
West
1/2 - 1 Mile

OIL_GAS CAOG11000193092

GEOCHECK® - PHYSICAL SETTING SOURCE MAP FINDINGS

District nun:	1	Api number:	03720358
Blm well:	Y	Redrill can:	Not Reported
Dryhole:	N	Well status:	A
Operator name:	Pacific Coast Energy Company LP		
County name:	Los Angeles	Fieldname:	Sawtelle
Area name:	Any Area	Section:	28
Township:	01S	Range:	15W
Base meridian:	SB	Elevation:	349.212
Locationde:	Not Reported		
Gissourcec:	gps		
Comments:	68208239.ssf		
Leasename:	Dowlen-Federal	Wellnumber:	10
Epawell:	N	Hydraulica:	N
Confidenti:	N	Spuddate:	Not Reported
Welldeptha:	0		
Redrillfoo:	0		
Abandonedd:	Not Reported	Completion:	Not Reported
Directiona:	Directionally drilled	Gissymbol:	AOG
Site id:	CAOG11000193092		

**A18
West
1/2 - 1 Mile**

OIL_GAS CAOG11000188600

District nun:	1	Api number:	03700126
Blm well:	Y	Redrill can:	Not Reported
Dryhole:	N	Well status:	A
Operator name:	Pacific Coast Energy Company LP		
County name:	Los Angeles	Fieldname:	Sawtelle
Area name:	Any Area	Section:	28
Township:	01S	Range:	15W
Base meridian:	SB	Elevation:	347.999
Locationde:	Not Reported		
Gissourcec:	gps		
Comments:	68208239.ssf		
Leasename:	Dowlen-Federal	Wellnumber:	6
Epawell:	N	Hydraulica:	N
Confidenti:	N	Spuddate:	Not Reported
Welldeptha:	0		
Redrillfoo:	0		
Abandonedd:	Not Reported	Completion:	Not Reported
Directiona:	Directionally drilled	Gissymbol:	AOG
Site id:	CAOG11000188600		

**A21
West
1/2 - 1 Mile**

OIL_GAS CAOG11000193065

District nun:	1	Api number:	03720229
Blm well:	N	Redrill can:	Not Reported
Dryhole:	N	Well status:	A
Operator name:	Pacific Coast Energy Company LP		
County name:	Los Angeles	Fieldname:	Sawtelle
Area name:	Any Area	Section:	28
Township:	01S	Range:	15W
Base meridian:	SB	Elevation:	349.87
Locationde:	Not Reported		
Gissourcec:	gps		

GEOCHECK® - PHYSICAL SETTING SOURCE MAP FINDINGS

Comments:	68208239.ssf	Wellnumber:	9
Leasename:	Dowlen-Federal	Hydraulica:	N
Epawell:	N	Spuddate:	Not Reported
Confidenti:	N		
Welldeptha:	0		
Redrillfoo:	0		
Abandonedd:	Not Reported	Completion:	Not Reported
Directiona:	Directionally drilled	Gissymbol:	AWF
Site id:	CAOG11000193065		

**A20
West
1/2 - 1 Mile**

OIL_GAS

CAOG11000193064

District nun:	1	Api number:	03720229
Blm well:	N	Redrill can:	Not Reported
Dryhole:	N	Well status:	A
Operator name:	Pacific Coast Energy Company LP		
County name:	Los Angeles	Fieldname:	Sawtelle
Area name:	Any Area	Section:	28
Township:	01S	Range:	15W
Base meridian:	SB	Elevation:	349.87
Locationde:	Not Reported		
Gissourcec:	gps		
Comments:	68208239.ssf		
Leasename:	Dowlen-Federal	Wellnumber:	9
Epawell:	N	Hydraulica:	N
Confidenti:	N	Spuddate:	Not Reported
Welldeptha:	0		
Redrillfoo:	0		
Abandonedd:	Not Reported	Completion:	Not Reported
Directiona:	Directionally drilled	Gissymbol:	AWF
Site id:	CAOG11000193064		

**A19
West
1/2 - 1 Mile**

OIL_GAS

CAOG11000193063

District nun:	1	Api number:	03720229
Blm well:	N	Redrill can:	Not Reported
Dryhole:	N	Well status:	A
Operator name:	Pacific Coast Energy Company LP		
County name:	Los Angeles	Fieldname:	Sawtelle
Area name:	Any Area	Section:	28
Township:	01S	Range:	15W
Base meridian:	SB	Elevation:	349.87
Locationde:	Not Reported		
Gissourcec:	gps		
Comments:	68208239.ssf		
Leasename:	Dowlen-Federal	Wellnumber:	9
Epawell:	N	Hydraulica:	N
Confidenti:	N	Spuddate:	Not Reported
Welldeptha:	0		
Redrillfoo:	0		
Abandonedd:	Not Reported	Completion:	Not Reported
Directiona:	Directionally drilled	Gissymbol:	AWF
Site id:	CAOG11000193063		

GEOCHECK® - PHYSICAL SETTING SOURCE MAP FINDINGS

Map ID
Direction
Distance

Database EDR ID Number

A22
West
1/2 - 1 Mile

OIL_GAS CAOG11000192640

District nun:	1	Api number:	03716756
Blm well:	Y	Redrill can:	Not Reported
Dryhole:	N	Well status:	A
Operator name:	Pacific Coast Energy Company LP		
County name:	Los Angeles	Fieldname:	Sawtelle
Area name:	Any Area	Section:	28
Township:	01S	Range:	15W
Base meridian:	SB	Elevation:	354.436
Locationde:	Not Reported		
Gissourcec:	gps		
Comments:	68208239.ssf		
Leasename:	Dowlen-Federal	Wellnumber:	2
Epawell:	N	Hydraulica:	N
Confidenti:	N	Spuddate:	Not Reported
Welldeptha:	0		
Redrillfoo:	0		
Abandonedd:	Not Reported	Completion:	Not Reported
Directiona:	Directionally drilled	Gissymbol:	AOG
Site id:	CAOG11000192640		

A23
West
1/2 - 1 Mile

OIL_GAS CAOG11000193121

District nun:	1	Api number:	03720479
Blm well:	N	Redrill can:	Not Reported
Dryhole:	N	Well status:	I
Operator name:	Pacific Coast Energy Company LP		
County name:	Los Angeles	Fieldname:	Sawtelle
Area name:	Any Area	Section:	28
Township:	01S	Range:	15W
Base meridian:	SB	Elevation:	358.732
Locationde:	Not Reported		
Gissourcec:	gps		
Comments:	68208239.ssf		
Leasename:	Dowlen-Federal	Wellnumber:	11
Epawell:	N	Hydraulica:	N
Confidenti:	N	Spuddate:	Not Reported
Welldeptha:	0		
Redrillfoo:	0		
Abandonedd:	Not Reported	Completion:	Not Reported
Directiona:	Directionally drilled	Gissymbol:	AOG
Site id:	CAOG11000193121		

A24
West
1/2 - 1 Mile

OIL_GAS CAOG11000193122

GEOCHECK® - PHYSICAL SETTING SOURCE MAP FINDINGS

District nun:	1	Api number:	03720479
Blm well:	N	Redrill can:	Not Reported
Dryhole:	N	Well status:	I
Operator name:	Pacific Coast Energy Company LP		
County name:	Los Angeles	Fieldname:	Sawtelle
Area name:	Any Area	Section:	28
Township:	01S	Range:	15W
Base meridian:	SB	Elevation:	358.732
Locationde:	Not Reported		
Gissourcec:	gps		
Comments:	68208239.ssf		
Leasename:	Dowlen-Federal	Wellnumber:	11
Epawell:	N	Hydraulica:	N
Confidenti:	N	Spuddate:	Not Reported
Welldeptha:	0		
Redrillfoo:	0		
Abandonedd:	Not Reported	Completion:	Not Reported
Directiona:	Directionally drilled	Gissymbol:	AOG
Site id:	CAOG11000193122		

**A25
West
1/2 - 1 Mile**

OIL_GAS CAOG11000193123

District nun:	1	Api number:	03720479
Blm well:	N	Redrill can:	Not Reported
Dryhole:	N	Well status:	I
Operator name:	Pacific Coast Energy Company LP		
County name:	Los Angeles	Fieldname:	Sawtelle
Area name:	Any Area	Section:	28
Township:	01S	Range:	15W
Base meridian:	SB	Elevation:	358.732
Locationde:	Not Reported		
Gissourcec:	gps		
Comments:	68208239.ssf		
Leasename:	Dowlen-Federal	Wellnumber:	11
Epawell:	N	Hydraulica:	N
Confidenti:	N	Spuddate:	Not Reported
Welldeptha:	0		
Redrillfoo:	0		
Abandonedd:	Not Reported	Completion:	Not Reported
Directiona:	Directionally drilled	Gissymbol:	AOG
Site id:	CAOG11000193123		

**A26
West
1/2 - 1 Mile**

OIL_GAS CAOG11000215507

District nun:	1	Api number:	03725331
Blm well:	N	Redrill can:	Not Reported
Dryhole:	N	Well status:	A
Operator name:	Pacific Coast Energy Company LP		
County name:	Los Angeles	Fieldname:	Sawtelle
Area name:	Any Area	Section:	28
Township:	01S	Range:	15W
Base meridian:	SB	Elevation:	Not Reported
Locationde:	Not Reported		
Gissourcec:	hud		

GEOCHECK® - PHYSICAL SETTING SOURCE MAP FINDINGS

Comments:	Not Reported	Wellnumber:	15
Leasename:	Dowlen-Federal	Hydraulica:	N
Epawell:	N	Spuddate:	Not Reported
Confidenti:	N		
Welldeptha:	0		
Redrillfoo:	0		
Abandonedd:	Not Reported	Completion:	Not Reported
Directiona:	Directionally drilled	Gissymbol:	AOG
Site id:	CAOG11000215507		

27

East

1/2 - 1 Mile

OIL_GAS

CAOG11000201097

District nun:	1	Api number:	03701113
Blm well:	N	Redrill can:	Not Reported
Dryhole:	N	Well status:	P
Operator name:	Union Oil Company of California		
County name:	Los Angeles	Fieldname:	Beverly Hills
Area name:	East	Section:	26
Township:	01S	Range:	15W
Base meridian:	SB	Elevation:	Not Reported
Locationde:	Not Reported		
Gissourcec:	hud		
Comments:	Not Reported		
Leasename:	Gabel	Wellnumber:	2
Epawell:	N	Hydraulica:	N
Confidenti:	N	Spuddate:	Not Reported
Welldeptha:	0		
Redrillfoo:	0		
Abandonedd:	Not Reported	Completion:	Not Reported
Directiona:	Unknown	Gissymbol:	POG
Site id:	CAOG11000201097		

28

West

1/2 - 1 Mile

OIL_GAS

CAOG11000214781

District nun:	1	Api number:	03721927
Blm well:	N	Redrill can:	Not Reported
Dryhole:	N	Well status:	P
Operator name:	Argo Petro. Corp. & Aladdin Oil Corp.		
County name:	Los Angeles	Fieldname:	Sawtelle
Area name:	Any Area	Section:	28
Township:	01S	Range:	15W
Base meridian:	SB	Elevation:	Not Reported
Locationde:	Not Reported		
Gissourcec:	hud		
Comments:	Not Reported		
Leasename:	Argo & Aladdin Addhoc	Wellnumber:	179-1
Epawell:	N	Hydraulica:	N
Confidenti:	N	Spuddate:	Not Reported
Welldeptha:	0		
Redrillfoo:	0		
Abandonedd:	Not Reported	Completion:	Not Reported
Directiona:	Directionally drilled	Gissymbol:	PDH
Site id:	CAOG11000214781		

GEOCHECK® - PHYSICAL SETTING SOURCE MAP FINDINGS RADON

AREA RADON INFORMATION

State Database: CA Radon

Radon Test Results

Zipcode	Num Tests	> 4 pCi/L
90024	80	3

Federal EPA Radon Zone for LOS ANGELES County: 2

- Note: Zone 1 indoor average level > 4 pCi/L.
 : Zone 2 indoor average level >= 2 pCi/L and <= 4 pCi/L.
 : Zone 3 indoor average level < 2 pCi/L.

Federal Area Radon Information for LOS ANGELES COUNTY, CA

Number of sites tested: 63

Area	Average Activity	% <4 pCi/L	% 4-20 pCi/L	% >20 pCi/L
Living Area - 1st Floor	0.711 pCi/L	98%	2%	0%
Living Area - 2nd Floor	Not Reported	Not Reported	Not Reported	Not Reported
Basement	0.933 pCi/L	100%	0%	0%

PHYSICAL SETTING SOURCE RECORDS SEARCHED

TOPOGRAPHIC INFORMATION

USGS 7.5' Digital Elevation Model (DEM)

Source: United States Geologic Survey

EDR acquired the USGS 7.5' Digital Elevation Model in 2002 and updated it in 2006. The 7.5 minute DEM corresponds to the USGS 1:24,000- and 1:25,000-scale topographic quadrangle maps. The DEM provides elevation data with consistent elevation units and projection.

Current USGS 7.5 Minute Topographic Map

Source: U.S. Geological Survey

HYDROLOGIC INFORMATION

Flood Zone Data: This data, available in select counties across the country, was obtained by EDR in 2003 & 2011 from the Federal Emergency Management Agency (FEMA). Data depicts 100-year and 500-year flood zones as defined by FEMA.

NWI: National Wetlands Inventory. This data, available in select counties across the country, was obtained by EDR in 2002, 2005 and 2010 from the U.S. Fish and Wildlife Service.

State Wetlands Data: Wetland Inventory

Source: Department of Fish & Game

Telephone: 916-445-0411

HYDROGEOLOGIC INFORMATION

AQUIFLOW^R Information System

Source: EDR proprietary database of groundwater flow information

EDR has developed the AQUIFLOW Information System (AIS) to provide data on the general direction of groundwater flow at specific points. EDR has reviewed reports submitted to regulatory authorities at select sites and has extracted the date of the report, hydrogeologically determined groundwater flow direction and depth to water table information.

GEOLOGIC INFORMATION

Geologic Age and Rock Stratigraphic Unit

Source: P.G. Schruben, R.E. Arndt and W.J. Bawiec, Geology of the Conterminous U.S. at 1:2,500,000 Scale - A digital representation of the 1974 P.B. King and H.M. Beikman Map, USGS Digital Data Series DDS - 11 (1994).

STATSGO: State Soil Geographic Database

Source: Department of Agriculture, Natural Resources Conservation Service (NRCS)

The U.S. Department of Agriculture's (USDA) Natural Resources Conservation Service (NRCS) leads the national Conservation Soil Survey (NCSS) and is responsible for collecting, storing, maintaining and distributing soil survey information for privately owned lands in the United States. A soil map in a soil survey is a representation of soil patterns in a landscape. Soil maps for STATSGO are compiled by generalizing more detailed (SSURGO) soil survey maps.

SSURGO: Soil Survey Geographic Database

Source: Department of Agriculture, Natural Resources Conservation Service (NRCS)

Telephone: 800-672-5559

SSURGO is the most detailed level of mapping done by the Natural Resources Conservation Service, mapping scales generally range from 1:12,000 to 1:63,360. Field mapping methods using national standards are used to construct the soil maps in the Soil Survey Geographic (SSURGO) database. SSURGO digitizing duplicates the original soil survey maps. This level of mapping is designed for use by landowners, townships and county natural resource planning and management.

PHYSICAL SETTING SOURCE RECORDS SEARCHED

LOCAL / REGIONAL WATER AGENCY RECORDS

FEDERAL WATER WELLS

PWS: Public Water Systems

Source: EPA/Office of Drinking Water

Telephone: 202-564-3750

Public Water System data from the Federal Reporting Data System. A PWS is any water system which provides water to at least 25 people for at least 60 days annually. PWSs provide water from wells, rivers and other sources.

PWS ENF: Public Water Systems Violation and Enforcement Data

Source: EPA/Office of Drinking Water

Telephone: 202-564-3750

Violation and Enforcement data for Public Water Systems from the Safe Drinking Water Information System (SDWIS) after August 1995. Prior to August 1995, the data came from the Federal Reporting Data System (FRDS).

USGS Water Wells: USGS National Water Inventory System (NWIS)

This database contains descriptive information on sites where the USGS collects or has collected data on surface water and/or groundwater. The groundwater data includes information on wells, springs, and other sources of groundwater.

STATE RECORDS

Water Well Database

Source: Department of Water Resources

Telephone: 916-651-9648

California Drinking Water Quality Database

Source: Department of Public Health

Telephone: 916-324-2319

The database includes all drinking water compliance and special studies monitoring for the state of California since 1984. It consists of over 3,200,000 individual analyses along with well and water system information.

OTHER STATE DATABASE INFORMATION

California Oil and Gas Well Locations

Source: Department of Conservation

Telephone: 916-323-1779

Oil and Gas well locations in the state.

RADON

State Database: CA Radon

Source: Department of Health Services

Telephone: 916-324-2208

Radon Database for California

Area Radon Information

Source: USGS

Telephone: 703-356-4020

The National Radon Database has been developed by the U.S. Environmental Protection Agency (USEPA) and is a compilation of the EPA/State Residential Radon Survey and the National Residential Radon Survey. The study covers the years 1986 - 1992. Where necessary data has been supplemented by information collected at private sources such as universities and research institutions.

EPA Radon Zones

Source: EPA

Telephone: 703-356-4020

Sections 307 & 309 of IRAA directed EPA to list and identify areas of U.S. with the potential for elevated indoor radon levels.

PHYSICAL SETTING SOURCE RECORDS SEARCHED

OTHER

Airport Landing Facilities: Private and public use landing facilities
Source: Federal Aviation Administration, 800-457-6656

Epicenters: World earthquake epicenters, Richter 5 or greater
Source: Department of Commerce, National Oceanic and Atmospheric Administration

California Earthquake Fault Lines: The fault lines displayed on EDR's Topographic map are digitized quaternary fault lines, prepared in 1975 by the United State Geological Survey. Additional information (also from 1975) regarding activity at specific fault lines comes from California's Preliminary Fault Activity Map prepared by the California Division of Mines and Geology.

STREET AND ADDRESS INFORMATION

© 2015 TomTom North America, Inc. All rights reserved. This material is proprietary and the subject of copyright protection and other intellectual property rights owned by or licensed to Tele Atlas North America, Inc. The use of this material is subject to the terms of a license agreement. You will be held liable for any unauthorized copying or disclosure of this material.

VAPOR ENCROACHMENT SCREEN

+/-1.62-Acre Westwood Presbyterian Church Property

10822 Wilshire Boulevard/10812 Ashton Avenue

Los Angeles, CA 90024

Inquiry Number: 4562409.6s

March 26, 2016

EDR Vapor Encroachment Screen

Prepared using EDR's Vapor Encroachment Worksheet

TABLE OF CONTENTS

<u>SECTION</u>	<u>PAGE</u>
Executive Summary	ES1
Primary Map	2
Secondary Map	3
Aerial Photography	4
Map Findings	5
Record Sources and Currency	GR-1

Thank you for your business.
 Please contact EDR at 1-800-352-0050
 with any questions or comments.

Disclaimer - Copyright and Trademark Notice

The EDR Vapor Encroachment Worksheet enables EDR's customers to make certain online modifications that effects maps, text and calculations contained in this Report. As a result, maps, text and calculations contained in this Report may have been so modified. EDR has not taken any action to verify any such modifications, and this report and the findings set forth herein must be read in light of this fact. Environmental Data Resources shall not be responsible for any customer's decision to include or not include in any final report any records determined to be within the relevant minimum search distances.

This report contains information obtained from a variety of public and other sources reasonably available to Environmental Data Resources, Inc. It cannot be concluded from this Report that coverage information for the target and surrounding properties does not exist from other sources. **NO WARRANTY EXPRESSED OR IMPLIED, IS MADE WHATSOEVER IN CONNECTION WITH THIS REPORT. ENVIRONMENTAL DATA RESOURCES, INC. SPECIFICALLY DISCLAIMS THE MAKING OF ANY SUCH WARRANTIES, INCLUDING WITHOUT LIMITATION, MERCHANTABILITY OR FITNESS FOR A PARTICULAR USE OR PURPOSE. ALL RISK IS ASSUMED BY THE USER. IN NO EVENT SHALL ENVIRONMENTAL DATA RESOURCES, INC. BE LIABLE TO ANYONE, WHETHER ARISING OUT OF ERRORS OR OMISSIONS, NEGLIGENCE, ACCIDENT OR ANY OTHER CAUSE, FOR ANY LOSS OR DAMAGE, INCLUDING, WITHOUT LIMITATION, SPECIAL, INCIDENTAL, CONSEQUENTIAL, OR EXEMPLARY DAMAGES. ANY LIABILITY ON THE PART OF ENVIRONMENTAL DATA RESOURCES, INC. IS STRICTLY LIMITED TO A REFUND OF THE AMOUNT PAID FOR THIS REPORT.**

Purchaser accepts this report "AS IS". Any analyses, estimates, ratings, or risk codes provided in this report are provided for illustrative purposes only, and are not intended to provide, nor should they be interpreted as providing any facts regarding, or prediction or forecast of, any environmental risk for any property. Only a Phase I Environmental Site Assessment performed by an environmental professional can produce information regarding the environmental risk for any property. Additionally, the information provided in this Report is not to be construed as legal advice.

Copyright 2016 by Environmental Data Resources, Inc. All rights reserved. Reproduction in any media or format, in whole or in part, of any report or map of Environmental Data Resources, Inc., or its affiliates, is prohibited without prior written permission.

EDR and its logos (including Sanborn and Sanborn Map) are trademarks of Environmental Data Resources, Inc. or its affiliates. All other trademarks used herein are the property of their respective owners.

EXECUTIVE SUMMARY

A search of available environmental records was conducted by Environmental Data Resources, Inc (EDR). The report was designed to assist parties seeking to meet the search requirements of the ASTM Standard Practice for Assessment of Vapor Encroachment into Structures on Property Involved in Real Estate Transactions (E 2600-10).

STANDARD ENVIRONMENTAL RECORDS	Maximum Search Distance*	Summary		
		property	1/10	1/10 - 1/3
Federal NPL	0.333	0	0	0
Federal CERCLIS	0.333	0	0	0
Federal RCRA CORRACTS facilities list	0.333	0	0	0
Federal RCRA TSD facilities list	0.333	0	0	0
Federal RCRA generators list	property	0	-	-
Federal institutional controls / engineering controls registries	0.333	0	0	0
Federal ERNS list	property	0	-	-
State and tribal - equivalent NPL	0.333	0	0	0
State and tribal - equivalent CERCLIS	0.333	0	0	3
State and tribal landfill / solid waste disposal	0.333	0	0	0
State and tribal leaking storage tank lists	0.333	0	2	0
State and tribal registered storage tank lists	property	0	-	-
State and tribal institutional control / engineering control registries	not searched	-	-	-
State and tribal voluntary cleanup sites	0.333	0	0	0
State and tribal Brownfields sites	0.333	0	0	0
Other Standard Environmental Records	0.333	1	3	2
HISTORICAL USE RECORDS				
Former manufactured Gas Plants	0.333	0	0	0
Historical Gas Stations	0.25	0	1	0
Historical Dry Cleaners	0.25	0	3	0
Exclusive Recovered Govt. Archives	property	0	-	-

*Each category may include several separate databases, each having a different search distance. For each category, the table reports the maximum search distance applied. See the section 'Record Sources and Currency' for information on individual databases.

EXECUTIVE SUMMARY

TARGET PROPERTY INFORMATION

ADDRESS

+/-1.62-ACRE WESTWOOD PRESBYTERIAN CHURCH PROPERTY
10822 WILSHIRE BOULEVARD/10812 ASHTON AVENUE
LOS ANGELES, CA 90024

COORDINATES

Latitude (North): 34.058916 - 34° 3' 32.091064"
Longitude (West): 118.440485 - 118° 26' 25.739136"
Elevation: 329 ft. above sea level

TARGET PROPERTY SEARCH RESULTS

The target property was identified in the following records.

Site

WESTWOOD PRESBYTERIAN CHURCH
10822 WILSHIRE BLVD
LOS ANGELES, CA 90024

Database(s)

HAZNET
GEPaid: CAC002690705

EXECUTIVE SUMMARY

PHYSICAL SETTING INFORMATION

Flood Zone: Available
 NWI Wetlands: Available

AQUIFLOW®

Search Radius: 0.333 Mile.

No Aquiflow sites reported.

DOMINANT SOIL COMPOSITION IN GENERAL AREA OF TARGET PROPERTY

The U.S. Department of Agriculture's (USDA) Soil Conservation Service (SCS) leads the National Cooperative Soil Survey (NCSS) and is responsible for collecting, storing, maintaining and distributing soil survey information for privately owned lands in the United States. A soil map in a soil survey is a representation of soil patterns in a landscape. Soil maps for STATSGO are compiled by generalizing more detailed (SSURGO) soil survey maps. The following information is based on Soil Conservation Service STATSGO data.

Soil Component Name: URBAN LAND
 Soil Surface Texture: variable
 Hydrologic Group: Not reported
 Soil Drainage Class: Not reported
 Hydric Status: Hydric Status: Soil does not meet the requirements for a hydric soil.
 Corrosion Potential - Uncoated Steel: Not Reported
 Depth to Bedrock Min: > 10 inches
 Depth to Bedrock Max: > 10 inches

Soil Layer Information							
Layer	Boundary		Soil Texture Class	Classification		Permeability Rate (in/hr)	Soil Reaction (pH)
	Upper	Lower		AASHTO Group	Unified Soil		
1	0 inches	6 inches	variable	Not reported	Not reported	Max: 0.00 Min: 0.00	Max: 0.00 Min: 0.00

EXECUTIVE SUMMARY

OTHER SOIL TYPES IN AREA

Based on Soil Conservation Service STATSGO data, the following additional subordinant soil types may appear within the general area of target property.

Soil Surface Textures: sandy loam
gravelly - sandy loam
silt loam
clay
fine sand
gravelly - sand
sand
fine sandy loam

Surficial Soil Types: sandy loam
gravelly - sandy loam
silt loam
clay
fine sand
gravelly - sand
sand
fine sandy loam

Shallow Soil Types: fine sandy loam
gravelly - loam
sandy clay
sandy clay loam
clay
silty clay
sand

Deeper Soil Types: gravelly - sandy loam
sandy loam
very gravelly - sandy loam
stratified
very fine sandy loam
weathered bedrock
sand
gravelly - fine sandy loam
silty clay loam
clay loam

EXECUTIVE SUMMARY

SEARCH RESULTS

Unmappable (orphan) sites are not considered in the foregoing analysis.

STANDARD ENVIRONMENTAL RECORDS

<u>Name</u>	<u>Address</u>	<u>Dist/Dir</u>	<u>Map ID</u>	<u>Page</u>
WESTWOOD PRESBYTERIAN CHURCH HAZNET: Other Standard Environmental Records	10822 WILSHIRE BLVD	Property	▲ 1	11
ALTERNA INC ECHO: Other Standard Environmental Records FINDS: Other Standard Environmental Records	10877 WILSHIRE BLVD	<1/10 W	▼ C5	15
CENTER WEST LUST: State and tribal leaking storage tank lists	10877 WILSHIRE BLVD	<1/10 W	▼ C6	21
ORGANICLEAN FINDS: Other Standard Environmental Records ECHO: Other Standard Environmental Records	10877 WILSHIRE BLVD 12TH FL	<1/10 W	▼ C7	23
CENTER WEST ENF: Other Standard Environmental Records LUST: State and tribal leaking storage tank lists HIST CORTESE: Other Standard Environmental Records	10877 WILSHIRE	<1/10 W	▼ C8	26
DOUGLAS AIR CO, E & R ENVIROSTOR: State and tribal - equivalent CERCLIS	Not Reported	1/10 - 1/3 NNW	▲ G10	32
AFP #15 (DOUGLAS) ENVIROSTOR: State and tribal - equivalent CERCLIS	Not Reported	1/10 - 1/3 NNW	▲ G11	34
DOUGLAS AIRCFT CO/LBCH ENVIROSTOR: State and tribal - equivalent CERCLIS	Not Reported	1/10 - 1/3 NNW	▲ G12	36
RITE AID #5433 FINDS: Other Standard Environmental Records ECHO: Other Standard Environmental Records	1001 S GLENDON AVE	1/10 - 1/3 NW	▲ 13	39
TARGET STORE T2774 FINDS: Other Standard Environmental Records ECHO: Other Standard Environmental Records	10861 WEYBURN AVE	1/10 - 1/3 NNW	▲ 14	43

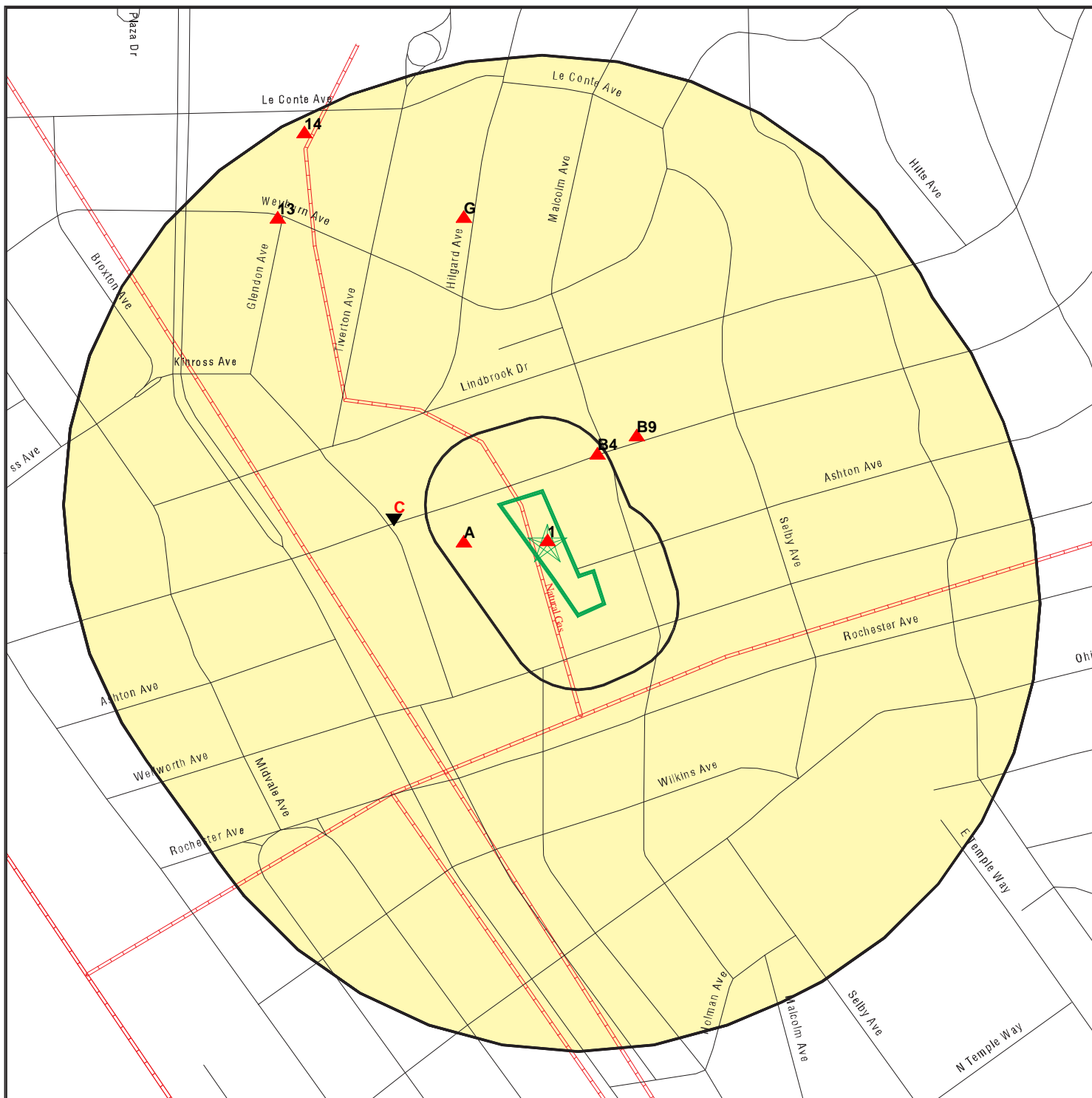
HISTORICAL USE RECORDS

<u>Name</u>	<u>Address</u>	<u>Dist/Dir</u>	<u>Map ID</u>	<u>Page</u>
10850 WILSHIRE BLVD EDR Hist Auto: Historical Gas Stations	10850 WILSHIRE BLVD	<1/10 W	▲ A2	12
10850 WILSHIRE BLVD EDR Hist Cleaner: Historical Dry Cleaners	10850 WILSHIRE BLVD	<1/10 W	▲ A3	13

EXECUTIVE SUMMARY

<u>Name</u>	<u>Address</u>	<u>Dist/Dir</u>	<u>Map ID</u>	<u>Page</u>
BEVERLY BRENTWOOD CARPET CLEANING A DYEING EDR Hist Cleaner: Historical Dry Cleaners	10802 WILSHIRE BLVD	<1/10 NNE	▲ B4	14
10787 WILSHIRE BLVD EDR Hist Cleaner: Historical Dry Cleaners	10787 WILSHIRE BLVD	<1/10 NE	▲ B9	31

PRIMARY MAP - 4562409.6S



Target Property

Sites at elevations higher than or equal to the target property

Sites at elevations lower than the target property

Manufactured Gas Plants

Sensitive Receptors

National Priority List Sites

Dept. Defense Sites

Indian Reservations BIA

Pipelines

100-year flood zone

500-year flood zone

Groundwater Flow Direction

Indeterminate Groundwater Flow at Location

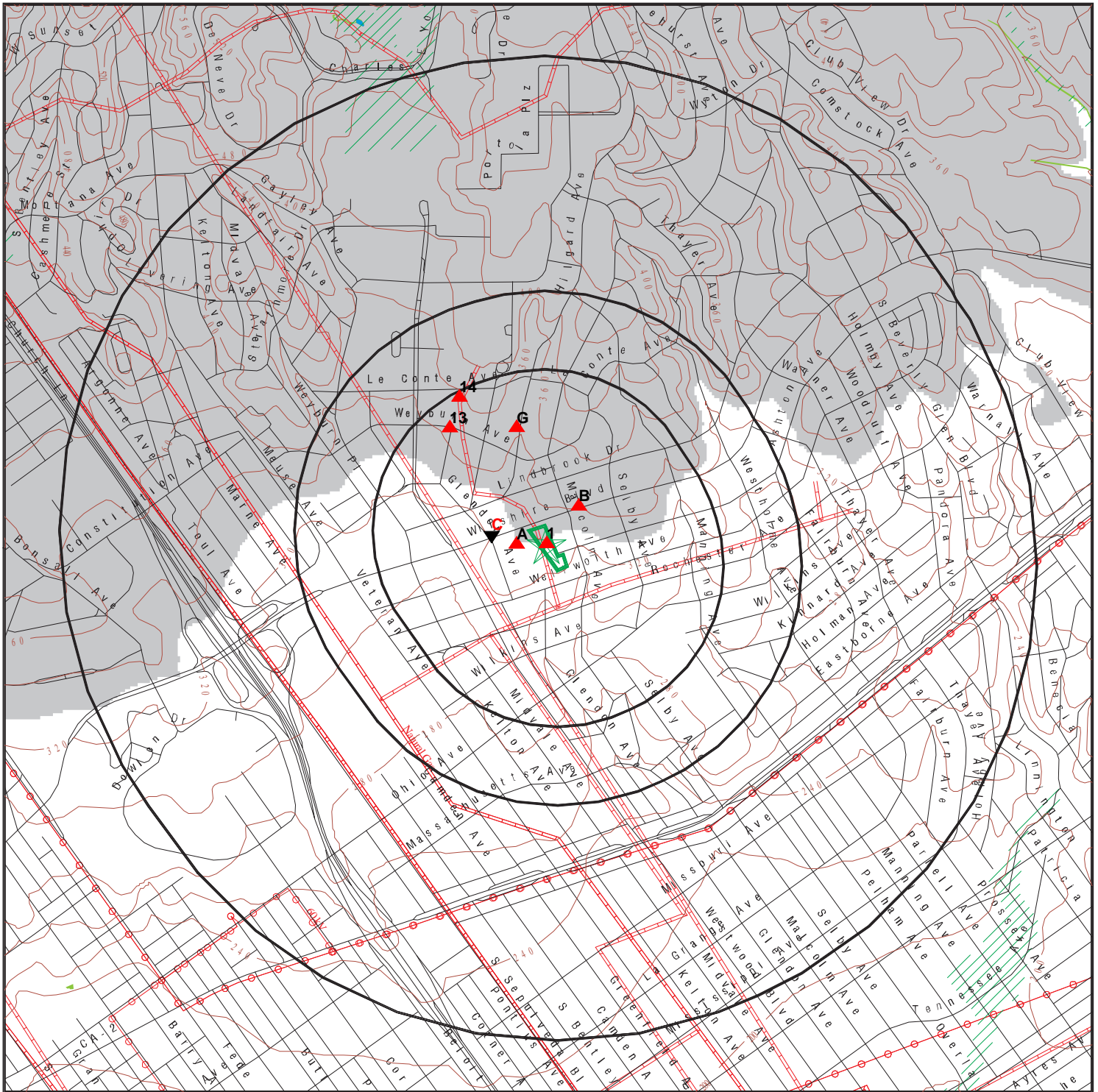
Groundwater Flow Varies at Location

Areas of Concern

SITE NAME: +/-1.62-Acre Westwood Presbyterian Church Property
 ADDRESS: 10822 Wilshire Boulevard/10812 Ashton Avenue
 Los Angeles CA 90024
 LAT/LONG: 34.058916 / 118.440485

CLIENT: SKA Consulting, LP
 CONTACT: Jessica Jenkins
 INQUIRY #: 4562409.6S
 DATE: March 14, 2016 9:19 am

SECONDARY MAP - 4562409.6S



Target Property

Sites at elevations higher than or equal to the target property

Sites at elevations lower than the target property

Manufactured Gas Plants

National Priority List Sites

Dept. Defense Sites

Indian Reservations BIA

Contour Lines

Power transmission lines

Pipelines

100-year flood zone

500-year flood zone

National Wetland Inventory

State Wetlands

Upgradient Area

Areas of Concern

0 1/3 1/2 1 Miles



SITE NAME: +/-1.62-Acre Westwood Presbyterian Church Property
 ADDRESS: 10822 Wilshire Boulevard/10812 Ashton Avenue
 Los Angeles CA 90024
 LAT/LONG: 34.058916 / 118.440485

CLIENT: SKA Consulting, LP
 CONTACT: Jessica Jenkins
 INQUIRY #: 4562409.6S
 DATE: March 14, 2016 9:18 am

AERIAL PHOTOGRAPHY - 4562409.6s



SITE NAME: +/-1.62-Acre Westwood Presbyterian Church Property
ADDRESS: 10822 Wilshire Boulevard/10812 Ashton Avenue
Los Angeles CA 90024
LAT/LONG: 34.058916 / 118.440485

CLIENT: SKA Consulting, LP
CONTACT: Jessica Jenkins
INQUIRY #: 4562409.6s
DATE: March 14, 2016 9:20 am

MAP FINDINGS

LEGEND

FACILITY NAME FACILITY ADDRESS, CITY, ST, ZIP		EDR SITE ID NUMBER
▼ MAP ID#	Direction Distance Range (Distance feet / miles)	ASTM 2600 Record Sources found in this report. Each database searched has been assigned to one or more categories. For detailed information about categorization, see the section of the report Records Searched and Currency.
	Relative Elevation Feet Above Sea Level	
Worksheet:		
Comments: Comments may be added on the online Vapor Encroachment Worksheet.		

DATABASE ACRONYM: Applicable categories (A hoverbox with database description).

WESTWOOD PRESBYTERIAN CHURCH 10822 WILSHIRE BLVD, LOS ANGELES, CA, 90024		S113777387
▲ 1	Target Property	Other Standard Environmental Records
	329 ft. Above Sea Level	

Worksheet:

Groundwater Flow Gradient:

Upgradient or Indeterminate: YES

HAZNET: Other Standard Environmental Records



envid:	S113777387
Year:	2012
GEPaid:	CAC002690705
Contact:	JANN WILLIAMS
Telephone:	3104744535
Mailing Name:	Not Reported
Mailing Address:	10822 WILSHIRE BLVD
Mailing City,St,Zip:	LOS ANGELES, CA 90024
Gen County:	Los Angeles
TSD EPA ID:	AZC950823111
TSD County:	99
Waste Category:	Not Reported
Disposal Method:	Landfill Or Surface Impoundment That Will Be Closed As Landfill(To Include On-Site Treatment And/Or Stabilization)
Tons:	2
Cat Decode:	Not Reported
Method Decode:	Landfill Or Surface Impoundment That Will Be Closed As Landfill(To Include On-Site Treatment And/Or Stabilization)
Facility County:	Los Angeles

MAP FINDINGS

10850 WILSHIRE BLVD 10850 WILSHIRE BLVD, LOS ANGELES, CA, 90024			1015147666
▲ A2	W <1/10 Equal Elevation	(210 ft. / 0.04 mi.) 329 ft. Above Sea Level	Historical Gas Stations

Worksheet:

Groundwater Flow Gradient:

Downgradient: YES

EDR Historical Auto Stations: Historical Gas Stations 

Name:	SLAUSON GAS STATION LLC
Year:	2008
Address:	10850 WILSHIRE BLVD

MAP FINDINGS

10850 WILSHIRE BLVD 10850 WILSHIRE BLVD, LOS ANGELES, CA, 90024			1014973285
▲ A3	W <1/10	(210 ft. / 0.04 mi.)	Historical Dry Cleaners
	Equal Elevation	329 ft. Above Sea Level	

Worksheet:

Groundwater Flow Gradient:

Downgradient: YES

EDR Historical Cleaners: Historical Dry Cleaners



Name: PROFESSIONAL TOUCH CLEANERS
 Year: 2003
 Address: 10850 WILSHIRE BLVD

MAP FINDINGS

BEVERLY BRENTWOOD CARPET CLEANING A DYEING 10802 WILSHIRE BLVD, BEVERLY HILLS, CA,			1009142976
▲ B4	NNE <1/10	(265 ft. / 0.05 mi.)	Historical Dry Cleaners
	9 ft. Higher Elevation	338 ft. Above Sea Level	

Worksheet:

Groundwater Flow Gradient:

Upgradient or Indeterminate: YES

EDR Historical Cleaners: Historical Dry Cleaners



Name: BEVERLY BRENTWOOD CARPET CLEANING A DYEING
 Year: 1939
 Type: CLEANERS AND DYERS

MAP FINDINGS

ALTERNA INC 10877 WILSHIRE BLVD, LOS ANGELES, CA, 90024		1011908361
▼ C5	W <1/10 (431 ft. / 0.082 mi.)	Other Standard Environmental Records
	8 ft. Lower Elevation 321 ft. Above Sea Level	

Worksheet:

Groundwater Flow Gradient:

Crossgradient: YES

ECHO: Other Standard Environmental Records



Envid: 1011908361
 Registry ID: 110037253094
 FIPS Code: 06037
 EPA Region: 09
 Indian Country Flag: N
 Federal Flag: N
 US Mexico Border Flag: N
 Chesapeake Bay Flag: Not Reported
 NAA Flag: Y
 Latitude: 34.059179
 Longitude: -118.442459
 Map Icon: CWA-IC-MN-N.png
 Collection Method: ADDRESS MATCHING-HOUSE NUMBER
 Reference Point: ENTRANCE POINT OF A FACILITY OR STATION
 Accuracy Meters: 50
 Derived Tribes: Not Reported
 Derived Huc: 18070104
 Derived WBD: 180701040200
 Derived STCT FPS: 06037
 Derived Zip: 90024
 Derived CD113: 33
 Derived CB2010: 060372652024007
 Percent Minority: 35.447
 Pop Den: 7810.83
 Major Flag: Not Reported
 Active Flag: Not Reported
 MYRTK Universe: NNN
 Inspection Count: 0
 Date Last Inspection: 08/26/2003
 Days Last Inspection: 4408
 Informal Count: 0
 Date Last Informal Action: 10/27/2003
 Formal Action Count: 0
 Date Last Formal Action: Not Reported
 Total Penalties: 0
 Penalty Count: 0
 Date Last Penalty: Not Reported
 Last Penalty Amount: Not Reported
 QTRS in NC: 0

MAP FINDINGS

ALTERNA INC, 10877 WILSHIRE BLVD, LOS ANGELES, CA 90024 (Continued)

Programs in SNC:	0
Curr Compliance Status:	No Violation
Curr SNC Flag:	N
3yr Compliance Status:	_____
AFS Flag:	N
NPDES Flag:	Y
SDWIS Flag:	N
RCRA Flag:	N
TRI Flag:	N
GHG Flag:	N
AFS IDS:	Not Reported
CAA Permit Types:	Not Reported
CAA NAICS:	Not Reported
CAA SICS:	Not Reported
CAA Evaluation Count:	Not Reported
CAA Days Last Evaluation:	Not Reported
CAA Informal Count:	Not Reported
CAA Formal Action Count:	Not Reported
CAA Date Last Formal Action:	Not Reported
CAA Penalties:	Not Reported
CAA Last Penalty Date:	Not Reported
CAA Last Penalty Amount:	Not Reported
CAA Qtrs in NC:	Not Reported
CAA Curr Compliance Status:	Not Reported
CAA Curr HPV Flag:	N
CAA 3yr Compl Qtrs Status:	Not Reported
NPDES IDS:	CA0060160
CWA Permit Types:	Minor
CWA Compliance Tracking:	Off
CWA NAICS:	Not Reported
CWA SICS:	5541
CWA Inspection Count:	Not Reported
CWA Days Last Inspection:	4408
CWA Informal Count:	Not Reported
CWA Formal Action Count:	Not Reported
CWA Date Last Formal Action:	Not Reported
CWA Penalties:	Not Reported
CWA Last Penalty Date:	Not Reported
CWA Last Penalty Amount:	Not Reported
CWA Qtrs in NC:	0
CWA Curr Compliance Status:	No Violation
CWA Curr SNC Flag:	N
CWA 13QTRS Compl Status:	_____
CWA 13QTRS EFFLNT Exceedances:	Not Reported
CWA 3tr QNCR Codes:	Not Reported
RCRA IDS:	Not Reported
RCRA Permit Types:	Not Reported
RCRA NAICS:	Not Reported
RCRA Inspection Count:	Not Reported

MAP FINDINGS

ALTERNA INC, 10877 WILSHIRE BLVD, LOS ANGELES, CA 90024 (Continued)

RCRA Days Last Evaluation:	Not Reported
RCRA Informal Count:	Not Reported
RCRA Formal Action Count:	Not Reported
RCRA Date Last Formal Action:	Not Reported
RCRA Penalties:	Not Reported
RCRA Last Penalty Date:	Not Reported
RCRA Last Penalty Amount:	Not Reported
RCRA QTRS in NC:	Not Reported
RCRA Curr Compliance Status:	Not Reported
RCRA Curr SNC Flag:	N
RCRA 3yr Compl Qtrs Status:	Not Reported
SDWA IDS:	Not Reported
SDWA System Types:	Not Reported
SDWA Informal Count:	Not Reported
SDWA Formal Action Count:	Not Reported
SDWA Curr Compliance Status:	Not Reported
SDWA Curr SNC Flag:	N
TRI IDS:	Not Reported
TRI Releases Transfers:	Not Reported
TRI on Site Releases:	Not Reported
Tri off Site Transfers:	Not Reported
TRI Reporter in Past:	Not Reported
FEC Case IDS:	Not Reported
FEC Number of Cases:	Not Reported
FEC Last Case Date:	Not Reported
FEC Total Penalties:	Not Reported
GHG IDS:	Not Reported
GHG CO2 Release:	Not Reported
DFR URL:	http://echo.epa.gov/detailed_facility_report?fid=110037253094
Facility SIC Codes:	5541
Facility NAICS Codes:	Not Reported
Facility Date Last Inspection EPA:	Not Reported
Facility Date Last Inspection State:	08/26/2003
Facility Date Last Formal ACT EPA:	Not Reported
Facility Date Last Formal ACT ST:	Not Reported
Facility Date Last Informal ACT EPA:	Not Reported
Facility Date Last Informal ACT ST:	10/27/2003
Facility Federal Agency:	Not Reported
TRI Reporter:	Not Reported
Facility IMP Water Flag:	Not Reported
Envid:	1011908361
Registry ID:	110011464245
FIPS Code:	06037
EPA Region:	09
Indian Country Flag:	N
Federal Flag:	Not Reported
US Mexico Border Flag:	N
Chesapeake Bay Flag:	Not Reported
NAA Flag:	Y

MAP FINDINGS

ALTERNA INC, 10877 WILSHIRE BLVD, LOS ANGELES, CA 90024 (Continued)

Latitude:	34.059179
Longitude:	-118.442459
Map Icon:	NONE-UNK-MN-N.png
Collection Method:	ADDRESS MATCHING-HOUSE NUMBER
Reference Point:	ENTRANCE POINT OF A FACILITY OR STATION
Accuracy Meters:	50
Derived Tribes:	Not Reported
Derived Huc:	18070104
Derived WBD:	180701040200
Derived STCT FPS:	06037
Derived Zip:	90024
Derived CD113:	33
Derived CB2010:	060372652024007
Percent Minority:	35.447
Pop Den:	7810.83
Major Flag:	Not Reported
Active Flag:	Not Reported
MYRTK Universe:	NNN
Inspection Count:	0
Date Last Inspection:	Not Reported
Days Last Inspection:	Not Reported
Informal Count:	0
Date Last Informal Action:	Not Reported
Formal Action Count:	0
Date Last Formal Action:	Not Reported
Total Penalties:	0
Penalty Count:	Not Reported
Date Last Penalty:	Not Reported
Last Penalty Amount:	Not Reported
QTRS in NC:	Not Reported
Programs in SNC:	0
Curr Compliance Status:	Not Reported
Curr SNC Flag:	N
3yr Compliance Status:	Not Reported
AFS Flag:	N
NPDES Flag:	N
SDWIS Flag:	N
RCRA Flag:	N
TRI Flag:	N
GHG Flag:	N
AFS IDS:	Not Reported
CAA Permit Types:	Not Reported
CAA NAICS:	Not Reported
CAA SICS:	Not Reported
CAA Evaluation Count:	Not Reported
CAA Days Last Evaluation:	Not Reported
CAA Informal Count:	Not Reported
CAA Formal Action Count:	Not Reported
CAA Date Last Formal Action:	Not Reported
CAA Penalties:	Not Reported

MAP FINDINGS

ALTERNA INC, 10877 WILSHIRE BLVD, LOS ANGELES, CA 90024 (Continued)

CAA Last Penalty Date:	Not Reported
CAA Last Penalty Amount:	Not Reported
CAA Qtrs in NC:	Not Reported
CAA Curr Compliance Status:	Not Reported
CAA Curr HPV Flag:	N
CAA 3yr Compl Qtrs Status:	Not Reported
NPDES IDS:	Not Reported
CWA Permit Types:	Not Reported
CWA Compliance Tracking:	Not Reported
CWA NAICS:	Not Reported
CWA SICS:	Not Reported
CWA Inspection Count:	Not Reported
CWA Days Last Inspection:	Not Reported
CWA Informal Count:	Not Reported
CWA Formal Action Count:	Not Reported
CWA Date Last Formal Action:	Not Reported
CWA Penalties:	Not Reported
CWA Last Penalty Date:	Not Reported
CWA Last Penalty Amount:	Not Reported
CWA Qtrs in NC:	Not Reported
CWA Curr Compliance Status:	Not Reported
CWA Curr SNC Flag:	N
CWA 13QTRS Compl Status:	Not Reported
CWA 13QTRS EFFLNT Exceedances:	Not Reported
CWA 3tr QNCR Codes:	Not Reported
RCRA IDS:	Not Reported
RCRA Permit Types:	Not Reported
RCRA NAICS:	Not Reported
RCRA Inspection Count:	Not Reported
RCRA Days Last Evaluation:	Not Reported
RCRA Informal Count:	Not Reported
RCRA Formal Action Count:	Not Reported
RCRA Date Last Formal Action:	Not Reported
RCRA Penalties:	Not Reported
RCRA Last Penalty Date:	Not Reported
RCRA Last Penalty Amount:	Not Reported
RCRA QTRS in NC:	Not Reported
RCRA Curr Compliance Status:	Not Reported
RCRA Curr SNC Flag:	N
RCRA 3yr Compl Qtrs Status:	Not Reported
SDWA IDS:	Not Reported
SDWA System Types:	Not Reported
SDWA Informal Count:	Not Reported
SDWA Formal Action Count:	Not Reported
SDWA Curr Compliance Status:	Not Reported
SDWA Curr SNC Flag:	N
TRI IDS:	Not Reported
TRI Releases Transfers:	Not Reported
TRI on Site Releases:	Not Reported

MAP FINDINGS

ALTERNA INC, 10877 WILSHIRE BLVD, LOS ANGELES, CA 90024 (Continued)

Tri off Site Transfers:	Not Reported
TRI Reporter in Past:	Not Reported
FEC Case IDS:	Not Reported
FEC Number of Cases:	Not Reported
FEC Last Case Date:	Not Reported
FEC Total Penalties:	Not Reported
GHG IDS:	Not Reported
GHG CO2 Release:	Not Reported
DFR URL:	http://echo.epa.gov/detailed_facility_report?fid=110011464245
Facility SIC Codes:	Not Reported
Facility NAICS Codes:	Not Reported
Facility Date Last Inspection EPA:	Not Reported
Facility Date Last Inspection State:	Not Reported
Facility Date Last Formal ACT EPA:	Not Reported
Facility Date Last Formal ACT ST:	Not Reported
Facility Date Last Informal ACT EPA:	Not Reported
Facility Date Last Informal ACT ST:	Not Reported
Facility Federal Agency:	Not Reported
TRI Reporter:	Not Reported
Facility IMP Water Flag:	Not Reported

FINDS: Other Standard Environmental Records



Registry ID: 110037253094

Environmental Interest/Information System:

US National Pollutant Discharge Elimination System (NPDES) module of the Compliance Information System (ICIS) tracks surface water permits issued under the Clean Water Act. Under NPDES, all facilities that discharge pollutants from any point source into waters of the United States are required to obtain a permit. The permit will likely contain limits on what can be discharged, impose monitoring and reporting requirements, and include other provisions to ensure that the discharge does not adversely affect water quality.

Registry ID: 110011464245

Environmental Interest/Information System:

NCDB (National Compliance Data Base) supports implementation of the Federal Insecticide, Fungicide, and Rodenticide Act (FIFRA) and the Toxic Substances Control Act (TSCA). The system tracks inspections in regions and states with cooperative agreements, enforcement actions, and settlements.

MAP FINDINGS

CENTER WEST 10877 WILSHIRE BLVD, LOS ANGELES, CA, 90024		S103281979
▼ C6	W <1/10 (431 ft. / 0.082 mi.)	State and tribal leaking storage tank lists
	8 ft. Lower Elevation 321 ft. Above Sea Level	

Worksheet:

Groundwater Flow Gradient:

Crossgradient: YES

LUST REG 4: State and tribal leaking storage tank lists



Region: 4
Regional Board: 04
County: Los Angeles
Facility Id: 900240098
Status: Case Closed
Substance: Gasoline
Substance Quantity: Not Reported
Local Case No: Not Reported
Case Type: Groundwater
Abatement Method Used at the Site: Not Reported
Global ID: T0603700685
W Global ID: Not Reported
Staff: MSH
Local Agency: 19050
Cross Street: LINDBROOK
Enforcement Type: Not Reported
Date Leak Discovered: 12/3/1981
Date Leak First Reported: 12/3/1988
Date Leak Record Entered: 2/6/1998
Date Confirmation Began: Not Reported
Date Leak Stopped: 12/3/1981
Date Case Last Changed on Database: 3/5/1998
Date the Case was Closed: 2/9/1998
How Leak Discovered: Tank Closure
How Leak Stopped: Not Reported
Cause of Leak: Not Reported
Leak Source: UNK
Operator: Not Reported
Water System: Not Reported
Well Name: Not Reported
Approx. Dist To Production Well (ft): 10363.548578109145566948304831
Source of Cleanup Funding: UNK
Preliminary Site Assessment Workplan Submitted: Not Reported
Preliminary Site Assessment Began: Not Reported
Pollution Characterization Began: 4/1/1986
Remediation Plan Submitted: Not Reported
Remedial Action Underway: Not Reported

MAP FINDINGS

CENTER WEST, 10877 WILSHIRE BLVD, LOS ANGELES, CA 90024 (Continued)

Post Remedial Action Monitoring Began:	Not Reported
Enforcement Action Date:	Not Reported
Historical Max MTBE Date:	Not Reported
Hist Max MTBE Conc in Groundwater:	Not Reported
Hist Max MTBE Conc in Soil:	Not Reported
Significant Interim Remedial Action Taken:	Not Reported
GW Qualifier:	Not Reported
Soil Qualifier:	Not Reported
Organization:	Not Reported
Owner Contact:	Not Reported
Responsible Party:	CENTER WEST
RP Address:	10877 WILSHIRE BLVD., SUITE 300, LOS ANGELES, CA 90024
Program:	LUST
Lat/Long:	34.0591083 / -1
Local Agency Staff:	PEJ
Beneficial Use:	Not Reported
Priority:	Not Reported
Cleanup Fund Id:	Not Reported
Suspended:	Not Reported
Assigned Name:	Not Reported
Summary:	Not Reported

MAP FINDINGS

ORGANICLEAN 10877 WILSHIRE BLVD 12TH FL, LOS ANGELES, CA, 90024-4341			1016292834
▼ C7	W <1/10	(431 ft. / 0.082 mi.)	Other Standard Environmental Records
	8 ft. Lower Elevation	321 ft. Above Sea Level	

Worksheet:

Groundwater Flow Gradient:

Crossgradient: YES

FINDS: Other Standard Environmental Records



Registry ID: 110011645096

Environmental Interest/Information System:

NCDB (National Compliance Data Base) supports implementation of the Federal Insecticide, Fungicide, and Rodenticide Act (FIFRA) and the Toxic Substances Control Act (TSCA). The system tracks inspections in regions and states with cooperative agreements, enforcement actions, and settlements.

ECHO: Other Standard Environmental Records



Envid: 1016292834
 Registry ID: 110011645096
 FIPS Code: 06037
 EPA Region: 09
 Indian Country Flag: N
 Federal Flag: Not Reported
 US Mexico Border Flag: N
 Chesapeake Bay Flag: Not Reported
 NAA Flag: Y
 Latitude: 34.059179
 Longitude: -118.442459
 Map Icon: NONE-UNK-MN-N.png
 Collection Method: ADDRESS MATCHING-HOUSE NUMBER
 Reference Point: ENTRANCE POINT OF A FACILITY OR STATION
 Accuracy Meters: 50
 Derived Tribes: Not Reported
 Derived Huc: 18070104
 Derived WBD: 180701040200
 Derived STCT FPS: 06037
 Derived Zip: 90024
 Derived CD113: 33
 Derived CB2010: 060372652024007
 Percent Minority: 35.447
 Pop Den: 7810.83
 Major Flag: Not Reported
 Active Flag: Not Reported
 MYRTK Universe: NNN
 Inspection Count: 0
 Date Last Inspection: Not Reported
 Days Last Inspection: Not Reported

MAP FINDINGS

ORGANICLEAN, 10877 WILSHIRE BLVD 12TH FL, LOS ANGELES, CA 90024-4341 (Continued)

Informal Count:	0
Date Last Informal Action:	Not Reported
Formal Action Count:	0
Date Last Formal Action:	Not Reported
Total Penalties:	0
Penalty Count:	Not Reported
Date Last Penalty:	Not Reported
Last Penalty Amount:	Not Reported
QTRS in NC:	Not Reported
Programs in SNC:	0
Curr Compliance Status:	Not Reported
Curr SNC Flag:	N
3yr Compliance Status:	Not Reported
AFS Flag:	N
NPDES Flag:	N
SDWIS Flag:	N
RCRA Flag:	N
TRI Flag:	N
GHG Flag:	N
AFS IDS:	Not Reported
CAA Permit Types:	Not Reported
CAA NAICS:	Not Reported
CAA SICS:	Not Reported
CAA Evaluation Count:	Not Reported
CAA Days Last Evaluation:	Not Reported
CAA Informal Count:	Not Reported
CAA Formal Action Count:	Not Reported
CAA Date Last Formal Action:	Not Reported
CAA Penalties:	Not Reported
CAA Last Penalty Date:	Not Reported
CAA Last Penalty Amount:	Not Reported
CAA Qtrs in NC:	Not Reported
CAA Curr Compliance Status:	Not Reported
CAA Curr HPV Flag:	N
CAA 3yr Compl Qtrs Status:	Not Reported
NPDES IDS:	Not Reported
CWA Permit Types:	Not Reported
CWA Compliance Tracking:	Not Reported
CWA NAICS:	Not Reported
CWA SICS:	Not Reported
CWA Inspection Count:	Not Reported
CWA Days Last Inspection:	Not Reported
CWA Informal Count:	Not Reported
CWA Formal Action Count:	Not Reported
CWA Date Last Formal Action:	Not Reported
CWA Penalties:	Not Reported
CWA Last Penalty Date:	Not Reported
CWA Last Penalty Amount:	Not Reported
CWA Qtrs in NC:	Not Reported
CWA Curr Compliance Status:	Not Reported

MAP FINDINGS

ORGANICLEAN, 10877 WILSHIRE BLVD 12TH FL, LOS ANGELES, CA 90024-4341 (Continued)

CWA Curr SNC Flag:	N
CWA 13QTRS Compl Status:	Not Reported
CWA 13QTRS EFFLNT Exceedances:	Not Reported
CWA 3tr QNCR Codes:	Not Reported
RCRA IDS:	Not Reported
RCRA Permit Types:	Not Reported
RCRA NAICS:	Not Reported
RCRA Inspection Count:	Not Reported
RCRA Days Last Evaluation:	Not Reported
RCRA Informal Count:	Not Reported
RCRA Formal Action Count:	Not Reported
RCRA Date Last Formal Action:	Not Reported
RCRA Penalties:	Not Reported
RCRA Last Penalty Date:	Not Reported
RCRA Last Penalty Amount:	Not Reported
RCRA QTRS in NC:	Not Reported
RCRA Curr Compliance Status:	Not Reported
RCRA Curr SNC Flag:	N
RCRA 3yr Compl Qtrs Status:	Not Reported
SDWA IDS:	Not Reported
SDWA System Types:	Not Reported
SDWA Informal Count:	Not Reported
SDWA Formal Action Count:	Not Reported
SDWA Curr Compliance Status:	Not Reported
SDWA Curr SNC Flag:	N
TRI IDS:	Not Reported
TRI Releases Transfers:	Not Reported
TRI on Site Releases:	Not Reported
Tri off Site Transfers:	Not Reported
TRI Reporter in Past:	Not Reported
FEC Case IDS:	Not Reported
FEC Number of Cases:	Not Reported
FEC Last Case Date:	Not Reported
FEC Total Penalties:	Not Reported
GHG IDS:	Not Reported
GHG CO2 Release:	Not Reported
DFR URL:	http://echo.epa.gov/detailed_facility_report?fid=110011645096
Facility SIC Codes:	Not Reported
Facility NAICS Codes:	Not Reported
Facility Date Last Inspection EPA:	Not Reported
Facility Date Last Inspection State:	Not Reported
Facility Date Last Formal ACT EPA:	Not Reported
Facility Date Last Formal ACT ST:	Not Reported
Facility Date Last Informal ACT EPA:	Not Reported
Facility Date Last Informal ACT ST:	Not Reported
Facility Federal Agency:	Not Reported
TRI Reporter:	Not Reported
Facility IMP Water Flag:	Not Reported

MAP FINDINGS

CENTER WEST 10877 WILSHIRE, LOS ANGELES, CA, 90024		S103341044
▼ C8	W <1/10 (431 ft. / 0.082 mi.)	State and tribal leaking storage tank lists Other Standard Environmental Records
	8 ft. Lower Elevation 321 ft. Above Sea Level	

Worksheet:

Groundwater Flow Gradient:

Crossgradient: YES

ENF: Other Standard Environmental Records



Region: 4
 Facility Id: 217224
 Agency Name: Not Reported
 Place Type: Facility
 Place Subtype: Not Reported
 Facility Type: All other facilities
 Agency Type: Not Reported
 # Of Agencies: Not Reported
 Place Latitude: 34.05918
 Place Longitude: -118.44253
 SIC Code 1: 1531
 SIC Desc 1: Operative Builders
 SIC Code 2: 9999
 SIC Desc 2: Nonclassifiable Establishments
 SIC Code 3: Not Reported
 SIC Desc 3: Not Reported
 NAICS Code 1: Not Reported
 NAICS Desc 1: Not Reported
 NAICS Code 2: Not Reported
 NAICS Desc 2: Not Reported
 NAICS Code 3: Not Reported
 NAICS Desc 3: Not Reported
 # Of Places: 1
 Source Of Facility: Enf Action
 Design Flow: Not Reported
 Threat To Water Quality: Not Reported
 Complexity: Not Reported
 Pretreatment: Not Reported
 Facility Waste Type: Not Reported
 Facility Waste Type 2: Not Reported
 Facility Waste Type 3: Not Reported
 Facility Waste Type 4: Not Reported
 Program: NPDNONMUNIPRCS
 Program Category1: NPDESWW
 Program Category2: NPDESWW
 # Of Programs: 1
 WDID: Not Reported
 Reg Measure Id: 133019
 Reg Measure Type: NPDES Permits

MAP FINDINGS

CENTER WEST, 10877 WILSHIRE, LOS ANGELES, CA 90024 (Continued)

Region:	4
Order #:	97-045
Npdes# CA#:	CAG994001
Major-Minor:	Minor
Npdes Type:	OTH
Reclamation:	Not Reported
Dredge Fill Fee:	Not Reported
301H:	N
Application Fee Amt Received:	400
Status:	Historical
Status Date:	09/26/2011
Effective Date:	05/12/1997
Expiration/Review Date:	04/10/2002
Termination Date:	08/01/2011
WDR Review - Amend:	Not Reported
WDR Review - Revise/Renew:	Not Reported
WDR Review - Rescind:	Not Reported
WDR Review - No Action Required:	Not Reported
WDR Review - Pending:	Not Reported
WDR Review - Planned:	Not Reported
Status Enrollee:	N
Individual/General:	G
Fee Code:	Not Reported
Direction/Voice:	Passive
Enforcement Id(EID):	249527
Region:	4
Order / Resolution Number:	NOV
Enforcement Action Type:	Notice of Violation
Effective Date:	10/27/2003
Adoption/Issuance Date:	10/27/2003
Achieve Date:	Not Reported
Termination Date:	10/27/2003
ACL Issuance Date:	Not Reported
EPL Issuance Date:	Not Reported
Status:	Historical
Title:	NOV sent 10/27/03 for 20 overdue DMRs.
Description:	NOV sent 10/27/03 for 20 overdue DMRs.
Program:	NPDNONMUNIPRCS
Latest Milestone Completion Date:	Not Reported
# Of Programs1:	1
Total Assessment Amount:	\$0.00
Initial Assessed Amount:	\$0.00
Liability \$ Amount:	\$0.00
Project \$ Amount:	\$0.00
Liability \$ Paid:	\$0.00
Project \$ Completed:	\$0.00
Total \$ Paid/Completed Amount:	\$0.00
Region:	4
Facility Id:	217224

MAP FINDINGS

CENTER WEST, 10877 WILSHIRE, LOS ANGELES, CA 90024 (Continued)


Agency Name:	Center West
Place Type:	Facility
Place Subtype:	Not Reported
Facility Type:	All other facilities
Agency Type:	Privately-Owned Business
# Of Agencies:	1
Place Latitude:	34.05918
Place Longitude:	-118.44253
SIC Code 1:	1531
SIC Desc 1:	Operative Builders
SIC Code 2:	9999
SIC Desc 2:	Nonclassifiable Establishments
SIC Code 3:	Not Reported
SIC Desc 3:	Not Reported
NAICS Code 1:	Not Reported
NAICS Desc 1:	Not Reported
NAICS Code 2:	Not Reported
NAICS Desc 2:	Not Reported
NAICS Code 3:	Not Reported
NAICS Desc 3:	Not Reported
# Of Places:	1
Source Of Facility:	Reg Meas
Design Flow:	7.00000000
Threat To Water Quality:	3
Complexity:	C
Pretreatment:	X - Facility is not a POTW
Facility Waste Type:	Miscellaneous
Facility Waste Type 2:	Not Reported
Facility Waste Type 3:	Not Reported
Facility Waste Type 4:	Not Reported
Program:	NPDPNONMUNIPRCS
Program Category1:	NPDESWW
Program Category2:	NPDESWW
# Of Programs:	1
WDID:	4B196000361
Reg Measure Id:	193389
Reg Measure Type:	Enrollee
Region:	4
Order #:	R4-2003-0111
Npdes# CA#:	CAG994004
Major-Minor:	Not Reported
Npdes Type:	Not Reported
Reclamation:	N - No
Dredge Fill Fee:	Not Reported
301H:	Not Reported
Application Fee Amt Received:	Not Reported
Status:	Historical
Status Date:	04/14/2004
Effective Date:	06/30/1997
Expiration/Review Date:	Not Reported

MAP FINDINGS

CENTER WEST, 10877 WILSHIRE, LOS ANGELES, CA 90024 (Continued)

Termination Date:	11/16/2004
WDR Review - Amend:	Not Reported
WDR Review - Revise/Renew:	Not Reported
WDR Review - Rescind:	Not Reported
WDR Review - No Action Required:	Not Reported
WDR Review - Pending:	Not Reported
WDR Review - Planned:	Not Reported
Status Enrollee:	Y
Individual/General:	I
Fee Code:	Not Reported
Direction/Voice:	Passive
Enforcement Id(EID):	228116
Region:	4
Order / Resolution Number:	Staff enforcement letter
Enforcement Action Type:	Staff Enforcement Letter
Effective Date:	02/18/2000
Adoption/Issuance Date:	Not Reported
Achieve Date:	Not Reported
Termination Date:	02/18/2000
ACL Issuance Date:	Not Reported
EPL Issuance Date:	Not Reported
Status:	Historical
Title:	Staff enforcement letter sent 2/18/00 for 6 overdue DMRs.
Description:	Staff enforcement letter sent 2/18/00 for 6 overdue DMRs.
Program:	NPDNONMUNIPRCS
Latest Milestone Completion Date:	Not Reported
# Of Programs1:	1
Total Assessment Amount:	\$0.00
Initial Assessed Amount:	\$0.00
Liability \$ Amount:	\$0.00
Project \$ Amount:	\$0.00
Liability \$ Paid:	\$0.00
Project \$ Completed:	\$0.00
Total \$ Paid/Completed Amount:	\$0.00

LUST: State and tribal leaking storage tank lists

Region:	 STATE
Global Id:	T0603700685
Latitude:	34.059339
Longitude:	-118.442525
Case Type:	LUST Cleanup Site
Status:	Completed - Case Closed
Status Date:	02/09/1998
Lead Agency:	LOS ANGELES RWQCB (REGION 4)
Case Worker:	Not Reported
Local Agency:	LOS ANGELES, CITY OF
RB Case Number:	900240098
LOC Case Number:	Not Reported
File Location:	Not Reported

MAP FINDINGS

CENTER WEST, 10877 WILSHIRE, LOS ANGELES, CA 90024 (Continued)

Potential Media Affect: Aquifer used for drinking water supply
Potential Contaminants of Concern: Gasoline
Site History: Not Reported
Click here to access the California GeoTracker records for this facility: http://www.web.edrnet.com/ordering/switchboard/redirect.aspx?s=GRR_CA_LUST_ST&global_id=T0603700685

Contact:

Global Id: T0603700685
Contact Type: Local Agency Caseworker
Contact Name: ELOY LUNA
Organization Name: LOS ANGELES, CITY OF
Address: 200 North Main Street, Suite 1780
City: LOS ANGELES
Email: eloy.luna@lacity.org
Phone Number: Not Reported

Status History:

Global Id: T0603700685
Status: Completed - Case Closed
Status Date: 02/09/1998
Global Id: T0603700685
Status: Open - Case Begin Date
Status Date: 12/03/1981
Global Id: T0603700685
Status: Open - Site Assessment
Status Date: 04/01/1986

Regulatory Activities:

Global Id: T0603700685
Action Type: Other
Date: 12/03/1981
Action: Leak Stopped
Global Id: T0603700685
Action Type: Other
Date: 12/03/1981
Action: Leak Discovery
Global Id: T0603700685
Action Type: Other
Date: 12/03/1988
Action: Leak Reported

HIST CORTESE: Other Standard Environmental Records



Region: CORTESE
Facility County Code: 19
Reg By: LTNKA
Reg Id: 900240098

MAP FINDINGS

10787 WILSHIRE BLVD 10787 WILSHIRE BLVD, LOS ANGELES, CA, 90024			1014972809
▲ B9	NE <1/10	(438 ft. / 0.083 mi.)	Historical Dry Cleaners
	12 ft. Higher Elevation	341 ft. Above Sea Level	

Worksheet:

Groundwater Flow Gradient:

Upgradient or Indeterminate: YES

EDR Historical Cleaners: Historical Dry Cleaners



Name: BAY WASH COIN LAUNDRY
 Year: 2004
 Address: 10787 WILSHIRE BLVD

Name: BAY WASH COIN LAUNDRY
 Year: 2005
 Address: 10787 WILSHIRE BLVD

Name: BAY WASH COIN LAUNDRY
 Year: 2006
 Address: 10787 WILSHIRE BLVD

Name: BAY WASH COIN LAUNDRY
 Year: 2007
 Address: 10787 WILSHIRE BLVD

Name: BAY WASH COIN LAUNDRY
 Year: 2008
 Address: 10787 WILSHIRE BLVD

MAP FINDINGS

DOUGLAS AIR CO, E & R Not Reported, WESTWOOD, CA,		S107736228
▲ G10	NNW 1/10 - 1/3	(1145 ft. / 0.217 mi.)
	12 ft. Higher Elevation	341 ft. Above Sea Level
State and tribal - equivalent CERCLIS		

Worksheet:

Groundwater Flow Gradient:

Upgradient or Indeterminate: YES

ENVIROSTOR: State and tribal - equivalent CERCLIS



Facility ID: 80000837
 Status: Inactive - Needs Evaluation
 Status Date: 07/01/2005
 Site Code: Not Reported
 Site Type: Military Evaluation
 Site Type Detailed: FUDS
 Acres: Not Reported
 NPL: NO
 Regulatory Agencies: SMBRP
 Lead Agency: SMBRP
 Program Manager: Not Reported
 Supervisor: Douglas Bautista
 Division Branch: Cleanup Cypress
 Assembly: 54
 Senate: 26
 Special Program: Not Reported
 Restricted Use: NO
 Site Mgmt Req: NONE SPECIFIED
 Funding: DERA
 Latitude: 34.0625
 Longitude: -118.4416
 APN: NONE SPECIFIED
 Past Use: NONE SPECIFIED
 Potential COC: NONE SPECIFIED
 Confirmed COC: NONE SPECIFIED
 Potential Description: NONE SPECIFIED
 Alias Name: CA99799F995800
 Alias Type: Federal Facility ID
 Alias Name: J09CA7135
 Alias Type: INPR
 Alias Name: 80000837
 Alias Type: Envirostor ID Number

Completed Info:

Completed Area Name: PROJECT WIDE
 Completed Sub Area Name: Not Reported
 Completed Document Type: Inventory Project Report (INPR)
 Completed Date: 07/28/1997
 Comments: Not Reported

MAP FINDINGS

DOUGLAS AIR CO, E & R, Not Reported, WESTWOOD, CA (Continued)

Future Area Name:	Not Reported
Future Sub Area Name:	Not Reported
Future Document Type:	Not Reported
Future Due Date:	Not Reported
Schedule Area Name:	Not Reported
Schedule Sub Area Name:	Not Reported
Schedule Document Type:	Not Reported
Schedule Due Date:	Not Reported
Schedule Revised Date:	Not Reported

MAP FINDINGS

AFP #15 (DOUGLAS) Not Reported, LOS ANGELES, CA,		S107735794
▲ G11	NNW 1/10 - 1/3	(1145 ft. / 0.217 mi.)
	12 ft. Higher Elevation	341 ft. Above Sea Level
State and tribal - equivalent CERCLIS		

Worksheet:

Groundwater Flow Gradient:

Upgradient or Indeterminate: YES

ENVIROSTOR: State and tribal - equivalent CERCLIS



Facility ID: 80000067
 Status: Inactive - Needs Evaluation
 Status Date: 07/01/2005
 Site Code: Not Reported
 Site Type: Military Evaluation
 Site Type Detailed: FUDS
 Acres: Not Reported
 NPL: NO
 Regulatory Agencies: SMBRP
 Lead Agency: SMBRP
 Program Manager: Not Reported
 Supervisor: Douglas Bautista
 Division Branch: Cleanup Cypress
 Assembly: 54
 Senate: 26
 Special Program: Not Reported
 Restricted Use: NO
 Site Mgmt Req: NONE SPECIFIED
 Funding: DERA
 Latitude: 34.0625
 Longitude: -118.4416
 APN: NONE SPECIFIED
 Past Use: NONE SPECIFIED
 Potential COC: NONE SPECIFIED
 Confirmed COC: NONE SPECIFIED
 Potential Description: NONE SPECIFIED
 Alias Name: CA99799F686700
 Alias Type: Federal Facility ID
 Alias Name: J09CA0100
 Alias Type: INPR
 Alias Name: 80000067
 Alias Type: Envirostor ID Number

Completed Info:

Completed Area Name: Not Reported
 Completed Sub Area Name: Not Reported
 Completed Document Type: Not Reported
 Completed Date: Not Reported
 Comments: Not Reported

MAP FINDINGS

AFP #15 (DOUGLAS), Not Reported, LOS ANGELES, CA (Continued)

Future Area Name:	Not Reported
Future Sub Area Name:	Not Reported
Future Document Type:	Not Reported
Future Due Date:	Not Reported
Schedule Area Name:	Not Reported
Schedule Sub Area Name:	Not Reported
Schedule Document Type:	Not Reported
Schedule Due Date:	Not Reported
Schedule Revised Date:	Not Reported

MAP FINDINGS

DOUGLAS AIRCFT CO/LBCH Not Reported, LONG BEACH, CA,		S107736229
▲ G12	NNW 1/10 - 1/3	(1145 ft. / 0.217 mi.)
	12 ft. Higher Elevation	341 ft. Above Sea Level
State and tribal - equivalent CERCLIS		

Worksheet:

Groundwater Flow Gradient:

Upgradient or Indeterminate: YES

ENVIROSTOR: State and tribal - equivalent CERCLIS



Facility ID: 80000025
 Status: Inactive - Needs Evaluation
 Status Date: 07/01/2005
 Site Code: Not Reported
 Site Type: Military Evaluation
 Site Type Detailed: FUDS
 Acres: Not Reported
 NPL: NO
 Regulatory Agencies: SMBRP
 Lead Agency: SMBRP
 Program Manager: Not Reported
 Supervisor: Douglas Bautista
 Division Branch: Cleanup Cypress
 Assembly: 54
 Senate: 26
 Special Program: Not Reported
 Restricted Use: NO
 Site Mgmt Req: NONE SPECIFIED
 Funding: DERA
 Latitude: 34.0625
 Longitude: -118.4416
 APN: NONE SPECIFIED
 Past Use: NONE SPECIFIED
 Potential COC: NONE SPECIFIED
 Confirmed COC: NONE SPECIFIED
 Potential Description: NONE SPECIFIED
 Alias Name: CA99799F686400
 Alias Type: Federal Facility ID
 Alias Name: J09CA0039
 Alias Type: INPR
 Alias Name: 80000025
 Alias Type: Envirostor ID Number

Completed Info:

Completed Area Name: Not Reported
 Completed Sub Area Name: Not Reported
 Completed Document Type: Not Reported
 Completed Date: Not Reported
 Comments: Not Reported

MAP FINDINGS

DOUGLAS AIRCFT CO/LBCH, Not Reported, LONG BEACH, CA (Continued)

Future Area Name:	Not Reported
Future Sub Area Name:	Not Reported
Future Document Type:	Not Reported
Future Due Date:	Not Reported
Schedule Area Name:	Not Reported
Schedule Sub Area Name:	Not Reported
Schedule Document Type:	Not Reported
Schedule Due Date:	Not Reported
Schedule Revised Date:	Not Reported
Facility ID:	80000026
Status:	Inactive - Needs Evaluation
Status Date:	07/01/2005
Site Code:	Not Reported
Site Type:	Military Evaluation
Site Type Detailed:	FUDS
Acres:	Not Reported
NPL:	NO
Regulatory Agencies:	SMBRP
Lead Agency:	SMBRP
Program Manager:	Not Reported
Supervisor:	Douglas Bautista
Division Branch:	Cleanup Cypress
Assembly:	54
Senate:	26
Special Program:	Not Reported
Restricted Use:	NO
Site Mgmt Req:	NONE SPECIFIED
Funding:	DERA
Latitude:	34.0625
Longitude:	-118.4416
APN:	NONE SPECIFIED
Past Use:	NONE SPECIFIED
Potential COC:	NONE SPECIFIED
Confirmed COC:	NONE SPECIFIED
Potential Description:	NONE SPECIFIED
Alias Name:	CA99799F686500
Alias Type:	Federal Facility ID
Alias Name:	J09CA0040
Alias Type:	INPR
Alias Name:	80000026
Alias Type:	Envirostor ID Number

Completed Info:

Completed Area Name:	Not Reported
Completed Sub Area Name:	Not Reported
Completed Document Type:	Not Reported
Completed Date:	Not Reported
Comments:	Not Reported

MAP FINDINGS

DOUGLAS AIRCFT CO/LBCH, Not Reported, LONG BEACH, CA (Continued)

Future Area Name:	Not Reported
Future Sub Area Name:	Not Reported
Future Document Type:	Not Reported
Future Due Date:	Not Reported
Schedule Area Name:	Not Reported
Schedule Sub Area Name:	Not Reported
Schedule Document Type:	Not Reported
Schedule Due Date:	Not Reported
Schedule Revised Date:	Not Reported

MAP FINDINGS

RITE AID #5433 1001 S GLENDON AVE, LOS ANGELES, CA, 90013			1017391755
▲ 13	NW 1/10 - 1/3	(1458 ft. / 0.276 mi.)	Other Standard Environmental Records
	15 ft. Higher Elevation	344 ft. Above Sea Level	

Worksheet:

Groundwater Flow Gradient:

Upgradient or Indeterminate: YES

FINDS: Other Standard Environmental Records



Registry ID: 110062904692

Environmental Interest/Information System:

RCRAInfo is a national information system that supports the Resource Conservation and Recovery Act (RCRA) program through the tracking of events and activities related to facilities that generate, transport, and treat, store, or dispose of hazardous waste. RCRAInfo allows RCRA program staff to track the notification, permit, compliance, and corrective action activities required under RCRA.

HAZARDOUS WASTE BIENNIAL REPORTER

ECHO: Other Standard Environmental Records



Envid: 1017391755
 Registry ID: 110062904692
 FIPS Code: 06037
 EPA Region: 09
 Indian Country Flag: N
 Federal Flag: Not Reported
 US Mexico Border Flag: N
 Chesapeake Bay Flag: Not Reported
 NAA Flag: Y
 Latitude: 34.06254
 Longitude: -118.444
 Map Icon: RCRA-IC-MN-N.png
 Collection Method: ADDRESS MATCHING-HOUSE NUMBER
 Reference Point: ENTRANCE POINT OF A FACILITY OR STATION
 Accuracy Meters: 50
 Derived Tribes: Not Reported
 Derived Huc: 18070104
 Derived WBD: 180701040200
 Derived STCT FPS: 06037
 Derived Zip: 90024
 Derived CD113: 33
 Derived CB2010: 060372652021001
 Percent Minority: 34.705
 Pop Den: 7273.01
 Major Flag: Not Reported
 Active Flag: Y
 MYRTK Universe: NNN

MAP FINDINGS

RITE AID #5433, 1001 S GLENDON AVE, LOS ANGELES, CA 90013 (Continued)

Inspection Count:	0
Date Last Inspection:	Not Reported
Days Last Inspection:	Not Reported
Informal Count:	0
Date Last Informal Action:	Not Reported
Formal Action Count:	0
Date Last Formal Action:	Not Reported
Total Penalties:	0
Penalty Count:	0
Date Last Penalty:	Not Reported
Last Penalty Amount:	Not Reported
QTRS in NC:	0
Programs in SNC:	0
Curr Compliance Status:	No Violation
Curr SNC Flag:	N
3yr Compliance Status:	_____
AFS Flag:	N
NPDES Flag:	N
SDWIS Flag:	N
RCRA Flag:	Y
TRI Flag:	N
GHG Flag:	N
AFS IDS:	Not Reported
CAA Permit Types:	Not Reported
CAA NAICS:	Not Reported
CAA SICS:	Not Reported
CAA Evaluation Count:	Not Reported
CAA Days Last Evaluation:	Not Reported
CAA Informal Count:	Not Reported
CAA Formal Action Count:	Not Reported
CAA Date Last Formal Action:	Not Reported
CAA Penalties:	Not Reported
CAA Last Penalty Date:	Not Reported
CAA Last Penalty Amount:	Not Reported
CAA Qtrs in NC:	Not Reported
CAA Curr Compliance Status:	Not Reported
CAA Curr HPV Flag:	N
CAA 3yr Compl Qtrs Status:	Not Reported
NPDES IDS:	Not Reported
CWA Permit Types:	Not Reported
CWA Compliance Tracking:	Not Reported
CWA NAICS:	Not Reported
CWA SICS:	Not Reported
CWA Inspection Count:	Not Reported
CWA Days Last Inspection:	Not Reported
CWA Informal Count:	Not Reported
CWA Formal Action Count:	Not Reported
CWA Date Last Formal Action:	Not Reported
CWA Penalties:	Not Reported
CWA Last Penalty Date:	Not Reported

MAP FINDINGS

RITE AID #5433, 1001 S GLENDON AVE, LOS ANGELES, CA 90013 (Continued)

CWA Last Penalty Amount:	Not Reported
CWA Qtrs in NC:	Not Reported
CWA Curr Compliance Status:	Not Reported
CWA Curr SNC Flag:	N
CWA 13QTRS Compl Status:	Not Reported
CWA 13QTRS EFFLNT Exceedances:	Not Reported
CWA 3tr QNCR Codes:	Not Reported
RCRA IDS:	CAL000379620
RCRA Permit Types:	CESQG
RCRA NAICS:	44611
RCRA Inspection Count:	Not Reported
RCRA Days Last Evaluation:	Not Reported
RCRA Informal Count:	Not Reported
RCRA Formal Action Count:	Not Reported
RCRA Date Last Formal Action:	Not Reported
RCRA Penalties:	Not Reported
RCRA Last Penalty Date:	Not Reported
RCRA Last Penalty Amount:	Not Reported
RCRA QTRS in NC:	0
RCRA Curr Compliance Status:	No Violation
RCRA Curr SNC Flag:	N
RCRA 3yr Compl Qtrs Status:	_____
SDWA IDS:	Not Reported
SDWA System Types:	Not Reported
SDWA Informal Count:	Not Reported
SDWA Formal Action Count:	Not Reported
SDWA Curr Compliance Status:	Not Reported
SDWA Curr SNC Flag:	N
TRI IDS:	Not Reported
TRI Releases Transfers:	Not Reported
TRI on Site Releases:	Not Reported
Tri off Site Transfers:	Not Reported
TRI Reporter in Past:	Not Reported
FEC Case IDS:	Not Reported
FEC Number of Cases:	Not Reported
FEC Last Case Date:	Not Reported
FEC Total Penalties:	Not Reported
GHG IDS:	Not Reported
GHG CO2 Release:	Not Reported
DFR URL:	http://echo.epa.gov/detailed_facility_report?fid=110062904692
Facility SIC Codes:	Not Reported
Facility NAICS Codes:	44611
Facility Date Last Inspection EPA:	Not Reported
Facility Date Last Inspection State:	Not Reported
Facility Date Last Formal ACT EPA:	Not Reported
Facility Date Last Formal ACT ST:	Not Reported
Facility Date Last Informal ACT EPA:	Not Reported
Facility Date Last Informal ACT ST:	Not Reported
Facility Federal Agency:	Not Reported

MAP FINDINGS

RITE AID #5433, 1001 S GLENDON AVE, LOS ANGELES, CA 90013 (Continued)

TRI Reporter:	Not Reported
Facility IMP Water Flag:	Not Reported

MAP FINDINGS

TARGET STORE T2774 10861 WEYBURN AVE, LOS ANGELES, CA, 90024			1015867510
▲ 14	NNW 1/10 - 1/3	(1690 ft. / 0.32 mi.)	Other Standard Environmental Records
	29 ft. Higher Elevation	358 ft. Above Sea Level	

Worksheet:

Groundwater Flow Gradient:

Upgradient or Indeterminate: YES

FINDS: Other Standard Environmental Records



Registry ID: 110044929209

Environmental Interest/Information System:

RCRAInfo is a national information system that supports the Resource Conservation and Recovery Act (RCRA) program through the tracking of events and activities related to facilities that generate, transport, and treat, store, or dispose of hazardous waste. RCRAInfo allows RCRA program staff to track the notification, permit, compliance, and corrective action activities required under RCRA.

HAZARDOUS WASTE BIENNIAL REPORTER

ECHO: Other Standard Environmental Records



Envid: 1015867510
 Registry ID: 110044929209
 FIPS Code: 06037
 EPA Region: 09
 Indian Country Flag: N
 Federal Flag: Not Reported
 US Mexico Border Flag: N
 Chesapeake Bay Flag: Not Reported
 NAA Flag: Y
 Latitude: 34.0631
 Longitude: -118.44362
 Map Icon: RCRA-IC-MN-N.png
 Collection Method: ADDRESS MATCHING-HOUSE NUMBER
 Reference Point: CENTER OF A FACILITY OR STATION
 Accuracy Meters: 30
 Derived Tribes: Not Reported
 Derived Huc: 18070104
 Derived WBD: Not Reported
 Derived STCT FPS: 06037
 Derived Zip: 90024
 Derived CD113: 33
 Derived CB2010: 060372652021001
 Percent Minority: 34.521
 Pop Den: 7229.36
 Major Flag: Not Reported
 Active Flag: Y
 MYRTK Universe: NNN

MAP FINDINGS

TARGET STORE T2774, 10861 WEYBURN AVE, LOS ANGELES, CA 90024 (Continued)

Inspection Count:	0
Date Last Inspection:	Not Reported
Days Last Inspection:	Not Reported
Informal Count:	0
Date Last Informal Action:	Not Reported
Formal Action Count:	0
Date Last Formal Action:	Not Reported
Total Penalties:	0
Penalty Count:	0
Date Last Penalty:	Not Reported
Last Penalty Amount:	Not Reported
QTRS in NC:	0
Programs in SNC:	0
Curr Compliance Status:	No Violation
Curr SNC Flag:	N
3yr Compliance Status:	_____
AFS Flag:	N
NPDES Flag:	N
SDWIS Flag:	N
RCRA Flag:	Y
TRI Flag:	N
GHG Flag:	N
AFS IDS:	Not Reported
CAA Permit Types:	Not Reported
CAA NAICS:	Not Reported
CAA SICS:	Not Reported
CAA Evaluation Count:	Not Reported
CAA Days Last Evaluation:	Not Reported
CAA Informal Count:	Not Reported
CAA Formal Action Count:	Not Reported
CAA Date Last Formal Action:	Not Reported
CAA Penalties:	Not Reported
CAA Last Penalty Date:	Not Reported
CAA Last Penalty Amount:	Not Reported
CAA Qtrs in NC:	Not Reported
CAA Curr Compliance Status:	Not Reported
CAA Curr HPV Flag:	N
CAA 3yr Compl Qtrs Status:	Not Reported
NPDES IDS:	Not Reported
CWA Permit Types:	Not Reported
CWA Compliance Tracking:	Not Reported
CWA NAICS:	Not Reported
CWA SICS:	Not Reported
CWA Inspection Count:	Not Reported
CWA Days Last Inspection:	Not Reported
CWA Informal Count:	Not Reported
CWA Formal Action Count:	Not Reported
CWA Date Last Formal Action:	Not Reported
CWA Penalties:	Not Reported
CWA Last Penalty Date:	Not Reported

MAP FINDINGS

TARGET STORE T2774, 10861 WEYBURN AVE, LOS ANGELES, CA 90024 (Continued)

CWA Last Penalty Amount:	Not Reported
CWA Qtrs in NC:	Not Reported
CWA Curr Compliance Status:	Not Reported
CWA Curr SNC Flag:	N
CWA 13QTRS Compl Status:	Not Reported
CWA 13QTRS EFFLNT Exceedances:	Not Reported
CWA 3tr QNCR Codes:	Not Reported
RCRA IDS:	CAR000169359
RCRA Permit Types:	SQG
RCRA NAICS:	452112
RCRA Inspection Count:	Not Reported
RCRA Days Last Evaluation:	Not Reported
RCRA Informal Count:	Not Reported
RCRA Formal Action Count:	Not Reported
RCRA Date Last Formal Action:	Not Reported
RCRA Penalties:	Not Reported
RCRA Last Penalty Date:	Not Reported
RCRA Last Penalty Amount:	Not Reported
RCRA QTRS in NC:	0
RCRA Curr Compliance Status:	No Violation
RCRA Curr SNC Flag:	N
RCRA 3yr Compl Qtrs Status:	_____
SDWA IDS:	Not Reported
SDWA System Types:	Not Reported
SDWA Informal Count:	Not Reported
SDWA Formal Action Count:	Not Reported
SDWA Curr Compliance Status:	Not Reported
SDWA Curr SNC Flag:	N
TRI IDS:	Not Reported
TRI Releases Transfers:	Not Reported
TRI on Site Releases:	Not Reported
Tri off Site Transfers:	Not Reported
TRI Reporter in Past:	Not Reported
FEC Case IDS:	Not Reported
FEC Number of Cases:	Not Reported
FEC Last Case Date:	Not Reported
FEC Total Penalties:	Not Reported
GHG IDS:	Not Reported
GHG CO2 Release:	Not Reported
DFR URL:	http://echo.epa.gov/detailed_facility_report?fid=110044929209
Facility SIC Codes:	Not Reported
Facility NAICS Codes:	452112
Facility Date Last Inspection EPA:	Not Reported
Facility Date Last Inspection State:	Not Reported
Facility Date Last Formal ACT EPA:	Not Reported
Facility Date Last Formal ACT ST:	Not Reported
Facility Date Last Informal ACT EPA:	Not Reported
Facility Date Last Informal ACT ST:	Not Reported
Facility Federal Agency:	Not Reported

MAP FINDINGS

TARGET STORE T2774, 10861 WEYBURN AVE, LOS ANGELES, CA 90024 (Continued)

TRI Reporter:	Not Reported
Facility IMP Water Flag:	Not Reported

RECORD SOURCES AND CURRENCY

To maintain currency of the following databases, EDR contacts the appropriate agency on a monthly or quarterly basis, as required.

Number of Days to Update: Provides confirmation that EDR is reporting records that have been updated within 90 days from the date the government agency made the information available to the public.

STANDARD ENVIRONMENTAL RECORDS

PRP: Potentially Responsible Parties

Standard Environmental Record Source: Other Standard Environmental Records

Search Distance: Property

A listing of verified Potentially Responsible Parties

Date of Government Version: 10/25/2013

Source: EPA

Number of Days to Update: 3

Telephone: 202-564-6023

Last EDR Contact :02/12/2016

RMP: Risk Management Plans

Standard Environmental Record Source: Other Standard Environmental Records

Search Distance: Property

When Congress passed the Clean Air Act Amendments of 1990, it required EPA to publish regulations and guidance for chemical accident prevention at facilities using extremely hazardous substances. The Risk Management Program Rule (RMP Rule) was written to implement Section 112(r) of these amendments. The rule, which built upon existing industry codes and standards, requires companies of all sizes that use certain flammable and toxic substances to develop a Risk Management Program, which includes a(n): Hazard assessment that details the potential effects of an accidental release, an accident history of the last five years, and an evaluation of worst-case and alternative accidental releases; Prevention program that includes safety precautions and maintenance, monitoring, and employee training measures; and Emergency response program that spells out emergency health care, employee training measures and procedures for informing the public and response agencies (e.g the fire department) should an accident occur.

Date of Government Version: 08/01/2015

Source: Environmental Protection Agency

Number of Days to Update: 69

Telephone: 202-564-8600

Last EDR Contact :01/25/2016

ALAMEDA CO. UST: Underground Tanks

Standard Environmental Record Source: State and tribal registered storage tank lists

Underground storage tank sites located in Alameda county.

Date of Government Version: 01/11/2016

Source: Alameda County Environmental Health Services

Number of Days to Update: 47

Telephone: 510-567-6700

Last EDR Contact :01/11/2016

AST: Aboveground Petroleum Storage Tank Facilities

Standard Environmental Record Source: State and tribal registered storage tank lists

Search Distance: Property

A listing of aboveground storage tank petroleum storage tank locations.

Date of Government Version: 08/01/2009

Source: California Environmental Protection Agency

Number of Days to Update: 21

Telephone: 916-327-5092

Last EDR Contact :12/23/2015

Alameda County CS: Contaminated Sites

Standard Environmental Record Source: State and tribal leaking storage tank lists

Search Distance: 0.333 Mile

RECORD SOURCES AND CURRENCY

A listing of contaminated sites overseen by the Toxic Release Program (oil and groundwater contamination from chemical releases and spills) and the Leaking Underground Storage Tank Program (soil and ground water contamination from leaking petroleum USTs).

Date of Government Version: 01/11/2016
Number of Days to Update: 41
Last EDR Contact :01/11/2016

Source: Alameda County Environmental Health Services
Telephone: 510-567-6700

BROWNFIELDS: Considered Brownfields Sites Listing

Standard Environmental Record Source: State and tribal Brownfields sites
Search Distance: 0.333 Mile

A listing of sites the SWRCB considers to be Brownfields since these are sites have come to them through the MOA Process.

Date of Government Version: 12/04/2015
Number of Days to Update: 44
Last EDR Contact :03/07/2016

Source: State Water Resources Control Board
Telephone: 916-323-7905

CA BOND EXP. PLAN: Bond Expenditure Plan

Standard Environmental Record Source: Other Standard Environmental Records
Search Distance: 0.333 Mile

Department of Health Services developed a site-specific expenditure plan as the basis for an appropriation of Hazardous Substance Cleanup Bond Act funds. It is not updated.

Date of Government Version: 01/01/1989
Number of Days to Update: 6
Last EDR Contact :05/31/1994

Source: Department of Health Services
Telephone: 916-255-2118

CA FID UST: Facility Inventory Database

Standard Environmental Record Source: State and tribal registered storage tank lists
Search Distance: Property

The Facility Inventory Database (FID) contains a historical listing of active and inactive underground storage tank locations from the State Water Resource Control Board. Refer to local/county source for current data.

Date of Government Version: 10/31/1994
Number of Days to Update: 24
Last EDR Contact :12/28/1998

Source: California Environmental Protection Agency
Telephone: 916-341-5851

CA LA LF: City of Los Angeles Landfills

Standard Environmental Record Source: State and tribal landfill / solid waste disposal
Landfills owned and maintained by the City of Los Angeles.

Date of Government Version: 01/01/2015
Number of Days to Update: 14
Last EDR Contact :01/19/2016

Source: Engineering & Construction Division
Telephone: 213-473-7869

CDL: Clandestine Drug Labs

Standard Environmental Record Source: Other Standard Environmental Records
Search Distance: Property

A listing of drug lab locations. Listing of a location in this database does not indicate that any illegal drug lab materials were or were not present there, and does not constitute a determination that the location either requires or does not require additional cleanup work.

Date of Government Version: 12/31/2014

Source: Department of Toxic Substances Control

RECORD SOURCES AND CURRENCY

Number of Days to Update: 8
Last EDR Contact :01/11/2016

Telephone: 916-255-6504

CHMIRS: California Hazardous Material Incident Report System

Standard Environmental Record Source: Other Standard Environmental Records
Search Distance: Property

California Hazardous Material Incident Reporting System. CHMIRS contains information on reported hazardous material incidents (accidental releases or spills).

Date of Government Version: 09/25/2015
Number of Days to Update: 20
Last EDR Contact :01/27/2016

Source: Office of Emergency Services
Telephone: 916-845-8400

CONTRA COSTA CO. SITE LIST: Site List

Standard Environmental Record Source: Other Standard Environmental Records
Search Distance: 0.25 Mile

List includes sites from the underground tank, hazardous waste generator and business plan/2185 programs.

Date of Government Version: 12/01/2015
Number of Days to Update: 48
Last EDR Contact :02/01/2016

Source: Contra Costa Health Services Department
Telephone: 925-646-2286

CORTESE: "Cortese" Hazardous Waste & Substances Sites List

Standard Environmental Record Source: Other Standard Environmental Records
Search Distance: 0.333 Mile

The sites for the list are designated by the State Water Resource Control Board (LUST), the Integrated Waste Board (SWF/LS), and the Department of Toxic Substances Control (Cal-Sites).

Date of Government Version: 12/28/2015
Number of Days to Update: 23
Last EDR Contact :12/29/2015

Source: CAL EPA/Office of Emergency Information
Telephone: 916-323-3400

CUPA AMADOR: CUPA Facility List

Standard Environmental Record Source: Other Standard Environmental Records
Cupa Facility List

Date of Government Version: 11/16/2015
Number of Days to Update: 42
Last EDR Contact :03/07/2016

Source: Amador County Environmental Health
Telephone: 209-223-6439

CUPA BUTTE: CUPA Facility Listing

Standard Environmental Record Source: Other Standard Environmental Records
Cupa facility list.

Date of Government Version: 11/20/2014
Number of Days to Update: 44
Last EDR Contact :02/19/2016

Source: Public Health Department
Telephone: 530-538-7149

CUPA CALVERAS: CUPA Facility Listing

Standard Environmental Record Source: Other Standard Environmental Records
Cupa Facility Listing

Date of Government Version: 02/02/2016

Source: Calveras County Environmental Health

RECORD SOURCES AND CURRENCY

Number of Days to Update: 18
Last EDR Contact :12/28/2015

Telephone: 209-754-6399

CUPA COLUSA: CUPA Facility List

Standard Environmental Record Source: Other Standard Environmental Records
Cupa facility list.

Date of Government Version: 06/08/2015
Number of Days to Update: 22
Last EDR Contact :02/22/2016

Source: Health & Human Services
Telephone: 530-458-0396

CUPA DEL NORTE: CUPA Facility List

Standard Environmental Record Source: Other Standard Environmental Records
Cupa Facility list

Date of Government Version: 01/22/2016
Number of Days to Update: 31
Last EDR Contact :02/01/2016

Source: Del Norte County Environmental Health Division
Telephone: 707-465-0426

CUPA EL DORADO: CUPA Facility List

Standard Environmental Record Source: Other Standard Environmental Records
CUPA facility list.

Date of Government Version: 11/30/2015
Number of Days to Update: 49
Last EDR Contact :02/01/2016

Source: El Dorado County Environmental Management Department
Telephone: 530-621-6623

CUPA FRESNO: CUPA Resources List

Standard Environmental Record Source: Other Standard Environmental Records

Certified Unified Program Agency. CUPA's are responsible for implementing a unified hazardous materials and hazardous waste management regulatory program. The agency provides oversight of businesses that deal with hazardous materials, operate underground storage tanks or aboveground storage tanks.

Date of Government Version: 01/05/2016
Number of Days to Update: 45
Last EDR Contact :01/04/2016

Source: Dept. of Community Health
Telephone: 559-445-3271

CUPA HUMBOLDT: CUPA Facility List

Standard Environmental Record Source: Other Standard Environmental Records
CUPA facility list.

Date of Government Version: 12/02/2015
Number of Days to Update: 48
Last EDR Contact :02/22/2016

Source: Humboldt County Environmental Health
Telephone: Not Reported

CUPA IMPERIAL: CUPA Facility List

Standard Environmental Record Source: Other Standard Environmental Records
Cupa facility list.

Date of Government Version: 01/25/2016
Number of Days to Update: 26
Last EDR Contact :01/25/2016

Source: San Diego Border Field Office
Telephone: 760-339-2777

CUPA INYO: CUPA Facility List

RECORD SOURCES AND CURRENCY

Standard Environmental Record Source: Other Standard Environmental Records
Cupa facility list.

Date of Government Version: 09/10/2013
Number of Days to Update: 33
Last EDR Contact :02/22/2016

Source: Inyo County Environmental Health Services
Telephone: 760-878-0238

CUPA KINGS: CUPA Facility List

Standard Environmental Record Source: Other Standard Environmental Records

A listing of sites included in the county's Certified Unified Program Agency database. California's Secretary for Environmental Protection established the unified hazardous materials and hazardous waste regulatory program as required by chapter 6.11 of the California Health and Safety Code. The Unified Program consolidates the administration, permits, inspections, and enforcement activities.

Date of Government Version: 11/19/2015
Number of Days to Update: 18
Last EDR Contact :02/22/2016

Source: Kings County Department of Public Health
Telephone: 559-584-1411

CUPA LAKE: CUPA Facility List

Standard Environmental Record Source: Other Standard Environmental Records
Cupa facility list

Date of Government Version: 01/22/2016
Number of Days to Update: 27
Last EDR Contact :01/19/2016

Source: Lake County Environmental Health
Telephone: 707-263-1164

CUPA MADERA: CUPA Facility List

Standard Environmental Record Source: Other Standard Environmental Records

A listing of sites included in the county's Certified Unified Program Agency database. California's Secretary for Environmental Protection established the unified hazardous materials and hazardous waste regulatory program as required by chapter 6.11 of the California Health and Safety Code. The Unified Program consolidates the administration, permits, inspections, and enforcement activities.

Date of Government Version: 12/11/2015
Number of Days to Update: 84
Last EDR Contact :02/22/2016

Source: Madera County Environmental Health
Telephone: 559-675-7823

CUPA MERCED: CUPA Facility List

Standard Environmental Record Source: Other Standard Environmental Records
CUPA facility list.

Date of Government Version: 12/14/2015
Number of Days to Update: 34
Last EDR Contact :02/22/2016

Source: Merced County Environmental Health
Telephone: 209-381-1094

CUPA MONO: CUPA Facility List

Standard Environmental Record Source: Other Standard Environmental Records
CUPA Facility List

Date of Government Version: 11/24/2015
Number of Days to Update: 51
Last EDR Contact :02/29/2016

Source: Mono County Health Department
Telephone: 760-932-5580

CUPA MONTEREY: CUPA Facility Listing

Standard Environmental Record Source: Other Standard Environmental Records

RECORD SOURCES AND CURRENCY

CUPA Program listing from the Environmental Health Division.

Date of Government Version: 12/10/2015
Number of Days to Update: 60
Last EDR Contact :02/22/2016

Source: Monterey County Health Department
Telephone: 831-796-1297

CUPA NEVADA: CUPA Facility List

Standard Environmental Record Source: Other Standard Environmental Records
CUPA facility list.

Date of Government Version: 01/27/2016
Number of Days to Update: 18
Last EDR Contact :02/01/2016

Source: Community Development Agency
Telephone: 530-265-1467

CUPA SAN LUIS OBISPO: CUPA Facility List

Standard Environmental Record Source: Other Standard Environmental Records
Cupa Facility List.

Date of Government Version: 12/07/2015
Number of Days to Update: 42
Last EDR Contact :02/22/2016

Source: San Luis Obispo County Public Health Department
Telephone: 805-781-5596

CUPA SANTA BARBARA: CUPA Facility Listing

Standard Environmental Record Source: Other Standard Environmental Records
CUPA Program Listing from the Environmental Health Services division.

Date of Government Version: 09/08/2011
Number of Days to Update: 28
Last EDR Contact :02/22/2016

Source: Santa Barbara County Public Health Department
Telephone: 805-686-8167

CUPA SANTA CLARA: Cupa Facility List

Standard Environmental Record Source: Other Standard Environmental Records
Cupa facility list

Date of Government Version: 11/18/2015
Number of Days to Update: 17
Last EDR Contact :02/22/2016

Source: Department of Environmental Health
Telephone: 408-918-1973

CUPA SANTA CRUZ: CUPA Facility List

Standard Environmental Record Source: Other Standard Environmental Records
CUPA facility listing.

Date of Government Version: 11/18/2015
Number of Days to Update: 18
Last EDR Contact :02/22/2016

Source: Santa Cruz County Environmental Health
Telephone: 831-464-2761

CUPA SHASTA: CUPA Facility List

Standard Environmental Record Source: Other Standard Environmental Records
Cupa Facility List.

Date of Government Version: 12/09/2015
Number of Days to Update: 42
Last EDR Contact :02/22/2016

Source: Shasta County Department of Resource Management
Telephone: 530-225-5789

RECORD SOURCES AND CURRENCY

CUPA SONOMA: Cupa Facility List

Standard Environmental Record Source: Other Standard Environmental Records
Cupa Facility list

Date of Government Version: 01/11/2016
Number of Days to Update: 39
Last EDR Contact :01/11/2016

Source: County of Sonoma Fire & Emergency Services Department
Telephone: 707-565-1174

CUPA TUOLUMNE: CUPA Facility List

Standard Environmental Record Source: Other Standard Environmental Records
Cupa facility list

Date of Government Version: 10/29/2015
Number of Days to Update: 42
Last EDR Contact :03/04/2016

Source: Divison of Environmental Health
Telephone: 209-533-5633

CUPA YUBA: CUPA Facility List

Standard Environmental Record Source: Other Standard Environmental Records
CUPA facility listing for Yuba County.

Date of Government Version: 02/01/2016
Number of Days to Update: 17
Last EDR Contact :02/01/2016

Source: Yuba County Environmental Health Department
Telephone: 530-749-7523

DEED: Deed Restriction Listing

Standard Environmental Record Source: Other Standard Environmental Records
Search Distance: 0.333 Mile

Site Mitigation and Brownfields Reuse Program Facility Sites with Deed Restrictions & Hazardous Waste Management Program Facility Sites with Deed / Land Use Restriction. The DTSC Site Mitigation and Brownfields Reuse Program (SMBRP) list includes sites cleaned up under the program's oversight and generally does not include current or former hazardous waste facilities that required a hazardous waste facility permit. The list represents deed restrictions that are active. Some sites have multiple deed restrictions. The DTSC Hazardous Waste Management Program (HWMP) has developed a list of current or former hazardous waste facilities that have a recorded land use restriction at the local county recorder's office. The land use restrictions on this list were required by the DTSC HWMP as a result of the presence of hazardous substances that remain on site after the facility (or part of the facility) has been closed or cleaned up. The types of land use restriction include deed notice, deed restriction, or a land use restriction that binds current and future owners.

Date of Government Version: 12/07/2015
Number of Days to Update: 44
Last EDR Contact :03/08/2016

Source: DTSC and SWRCB
Telephone: 916-323-3400

DRYCLEANERS: Cleaner Facilities

Standard Environmental Record Source: Other Standard Environmental Records
Search Distance: 0.25 Mile

A list of drycleaner related facilities that have EPA ID numbers. These are facilities with certain SIC codes: power laundries, family and commercial; garment pressing and cleaner's agents; linen supply; coin-operated laundries and cleaning; drycleaning plants, except rugs; carpet and upholster cleaning; industrial launderers; laundry and garment services.

Date of Government Version: 08/10/2015
Number of Days to Update: 35
Last EDR Contact :02/05/2016

Source: Department of Toxic Substance Control
Telephone: 916-327-4498

EL SEGUNDO UST: City of El Segundo Underground Storage Tank

Standard Environmental Record Source: State and tribal registered storage tank lists

RECORD SOURCES AND CURRENCY

Underground storage tank sites located in El Segundo city.

Date of Government Version: 03/30/2015

Source: City of El Segundo Fire Department

Number of Days to Update: 11

Telephone: 310-524-2236

Last EDR Contact :02/16/2016

EMI: Emissions Inventory Data

Standard Environmental Record Source: Other Standard Environmental Records

Search Distance: Property

Toxics and criteria pollutant emissions data collected by the ARB and local air pollution agencies.

Date of Government Version: 12/31/2013

Source: California Air Resources Board

Number of Days to Update: 41

Telephone: 916-322-2990

Last EDR Contact :12/23/2015

ENF: Enforcement Action Listing

Standard Environmental Record Source: Other Standard Environmental Records

Search Distance: Property

A listing of Water Board Enforcement Actions. Formal is everything except Oral/Verbal Communication, Notice of Violation, Expedited Payment Letter, and Staff Enforcement Letter.

Date of Government Version: 11/18/2015

Source: State Water Resources Control Board

Number of Days to Update: 59

Telephone: 916-445-9379

Last EDR Contact :01/25/2016

ENVIROSTOR: EnviroStor Database

Standard Environmental Record Source: State and tribal - equivalent CERCLIS

Search Distance: 0.333 Mile

The Department of Toxic Substances Control's (DTSC's) Site Mitigation and Brownfields Reuse Program's (SMBRP's) EnviroStor database identifies sites that have known contamination or sites for which there may be reasons to investigate further. The database includes the following site types: Federal Superfund sites (National Priorities List (NPL)); State Response, including Military Facilities and State Superfund; Voluntary Cleanup; and School sites. EnviroStor provides similar information to the information that was available in CalSites, and provides additional site information, including, but not limited to, identification of formerly-contaminated properties that have been released for reuse, properties where environmental deed restrictions have been recorded to prevent inappropriate land uses, and risk characterization information that is used to assess potential impacts to public health and the environment at contaminated sites.

Date of Government Version: 11/07/2015

Source: Department of Toxic Substances Control

Number of Days to Update: 40

Telephone: 916-323-3400

Last EDR Contact :02/03/2016

HAULERS: Registered Waste Tire Haulers Listing

Standard Environmental Record Source: Other Standard Environmental Records

Search Distance: Property

A listing of registered waste tire haulers.

Date of Government Version: 11/23/2015

Source: Integrated Waste Management Board

Number of Days to Update: 58

Telephone: 916-341-6422

Last EDR Contact :02/14/2016

HAZNET: Facility and Manifest Data

Standard Environmental Record Source: Other Standard Environmental Records

Search Distance: Property

RECORD SOURCES AND CURRENCY

Facility and Manifest Data. The data is extracted from the copies of hazardous waste manifests received each year by the DTSC. The annual volume of manifests is typically 700,000 - 1,000,000 annually, representing approximately 350,000 - 500,000 shipments. Data are from the manifests submitted without correction, and therefore many contain some invalid values for data elements such as generator ID, TSD ID, waste category, and disposal method. This database begins with calendar year 1993.

Date of Government Version: 12/31/2014

Source: California Environmental Protection Agency

Number of Days to Update: 58

Telephone: 916-255-1136

Last EDR Contact :01/11/2016

HIST CAL-SITES: Calsites Database

Standard Environmental Record Source: State and tribal - equivalent CERCLIS

Search Distance: 0.333 Mile

The Calsites database contains potential or confirmed hazardous substance release properties. In 1996, California EPA reevaluated and significantly reduced the number of sites in the Calsites database. No longer updated by the state agency. It has been replaced by ENVIROSTOR.

Date of Government Version: 08/08/2005

Source: Department of Toxic Substance Control

Number of Days to Update: 21

Telephone: 916-323-3400

Last EDR Contact :02/23/2009

HIST CORTESE: Hazardous Waste & Substance Site List

Standard Environmental Record Source: Other Standard Environmental Records

Search Distance: 0.333 Mile

The sites for the list are designated by the State Water Resource Control Board [LUST], the Integrated Waste Board [SWF/LS], and the Department of Toxic Substances Control [CALSITES]. This listing is no longer updated by the state agency.

Date of Government Version: 04/01/2001

Source: Department of Toxic Substances Control

Number of Days to Update: 76

Telephone: 916-323-3400

Last EDR Contact :01/22/2009

HIST LUST SANTA CLARA: HIST LUST - Fuel Leak Site Activity Report

Standard Environmental Record Source: State and tribal leaking storage tank lists

Search Distance: 0.333 Mile

A listing of open and closed leaking underground storage tanks. This listing is no longer updated by the county. Leaking underground storage tanks are now handled by the Department of Environmental Health.

Date of Government Version: 03/29/2005

Source: Santa Clara Valley Water District

Number of Days to Update: 22

Telephone: 408-265-2600

Last EDR Contact :03/23/2009

HIST UST: Hazardous Substance Storage Container Database

Standard Environmental Record Source: State and tribal registered storage tank lists

Search Distance: Property

The Hazardous Substance Storage Container Database is a historical listing of UST sites. Refer to local/county source for current data.

Date of Government Version: 10/15/1990

Source: State Water Resources Control Board

Number of Days to Update: 18

Telephone: 916-341-5851

Last EDR Contact :07/26/2001

HWP: EnviroStor Permitted Facilities Listing

Standard Environmental Record Source: Other Standard Environmental Records

Search Distance: 0.333 Mile

RECORD SOURCES AND CURRENCY

Detailed information on permitted hazardous waste facilities and corrective action ("cleanups") tracked in EnviroStor.

Date of Government Version: 11/23/2015

Source: Department of Toxic Substances Control

Number of Days to Update: 58

Telephone: 916-323-3400

Last EDR Contact :02/24/2016

HWT: Registered Hazardous Waste Transporter Database

Standard Environmental Record Source: Other Standard Environmental Records

Search Distance: Property

A listing of hazardous waste transporters. In California, unless specifically exempted, it is unlawful for any person to transport hazardous wastes unless the person holds a valid registration issued by DTSC. A hazardous waste transporter registration is valid for one year and is assigned a unique registration number.

Date of Government Version: 01/11/2016

Source: Department of Toxic Substances Control

Number of Days to Update: 40

Telephone: 916-440-7145

Last EDR Contact :01/13/2016

KERN CO. UST: Underground Storage Tank Sites & Tank Listing

Standard Environmental Record Source: State and tribal registered storage tank lists

Kern County Sites and Tanks Listing.

Date of Government Version: 05/19/2015

Source: Kern County Environment Health Services Department

Number of Days to Update: 34

Telephone: 661-862-8700

Last EDR Contact :02/22/2016

LA Co. Site Mitigation: Site Mitigation List

Standard Environmental Record Source: Other Standard Environmental Records

Search Distance: Property

Industrial sites that have had some sort of spill or complaint.

Date of Government Version: 01/15/2015

Source: Community Health Services

Number of Days to Update: 40

Telephone: 323-890-7806

Last EDR Contact :02/19/2016

LDS: Land Disposal Sites Listing

Standard Environmental Record Source: Other Standard Environmental Records

Search Distance: Property

The Land Disposal program regulates of waste discharge to land for treatment, storage and disposal in waste management units.

Date of Government Version: 12/14/2015

Source: State Water Quality Control Board

Number of Days to Update: 56

Telephone: 866-480-1028

Last EDR Contact :12/14/2015

LIENS: Environmental Liens Listing

Standard Environmental Record Source: Other Standard Environmental Records

Search Distance: Property

A listing of property locations with environmental liens for California where DTSC is a lien holder.

Date of Government Version: 12/17/2015

Source: Department of Toxic Substances Control

Number of Days to Update: 48

Telephone: 916-323-3400

RECORD SOURCES AND CURRENCY

Last EDR Contact :03/07/2016

LONG BEACH UST: City of Long Beach Underground Storage Tank

Standard Environmental Record Source: State and tribal registered storage tank lists
Underground storage tank sites located in the city of Long Beach.

Date of Government Version: 11/04/2015

Source: City of Long Beach Fire Department

Number of Days to Update: 34

Telephone: 562-570-2563

Last EDR Contact :01/25/2016

LOS ANGELES CO. HMS: HMS: Street Number List

Standard Environmental Record Source: Other Standard Environmental Records
Search Distance: Property

Industrial Waste and Underground Storage Tank Sites.

Date of Government Version: 11/24/2014

Source: Department of Public Works

Number of Days to Update: 33

Telephone: 626-458-3517

Last EDR Contact :01/08/2016

LOS ANGELES CO. LF: List of Solid Waste Facilities

Standard Environmental Record Source: State and tribal landfill / solid waste disposal
Solid Waste Facilities in Los Angeles County.

Date of Government Version: 10/19/2015

Source: La County Department of Public Works

Number of Days to Update: 30

Telephone: 818-458-5185

Last EDR Contact :01/20/2016

LUST: Geotracker's Leaking Underground Fuel Tank Report

Standard Environmental Record Source: State and tribal leaking storage tank lists
Search Distance: 0.333 Mile

Leaking Underground Storage Tank Incident Reports. LUST records contain an inventory of reported leaking underground storage tank incidents. Not all states maintain these records, and the information stored varies by state. For more information on a particular leaking underground storage tank sites, please contact the appropriate regulatory agency.

Date of Government Version: 12/14/2015

Source: State Water Resources Control Board

Number of Days to Update: 56

Telephone: see region list

Last EDR Contact :12/14/2015

LUST REG 1: Active Toxic Site Investigation

Standard Environmental Record Source: State and tribal leaking storage tank lists

Del Norte, Humboldt, Lake, Mendocino, Modoc, Siskiyou, Sonoma, Trinity counties. For more current information, please refer to the State Water Resources Control Board's LUST database.

Date of Government Version: 02/01/2001

Source: California Regional Water Quality Control Board North Coast (1)

Number of Days to Update: 29

Telephone: 707-570-3769

Last EDR Contact :08/01/2011

LUST REG 2: Fuel Leak List

Standard Environmental Record Source: State and tribal leaking storage tank lists

Leaking Underground Storage Tank locations. Alameda, Contra Costa, Marin, Napa, San Francisco, San Mateo, Santa Clara, Solano, Sonoma counties.

RECORD SOURCES AND CURRENCY

Date of Government Version: 09/30/2004

Source: California Regional Water Quality Control Board San Francisco Bay Region (2)

Number of Days to Update: 30

Telephone: 510-622-2433

Last EDR Contact :09/19/2011

LUST REG 3: Leaking Underground Storage Tank Database

Standard Environmental Record Source: State and tribal leaking storage tank lists

Leaking Underground Storage Tank locations. Monterey, San Benito, San Luis Obispo, Santa Barbara, Santa Cruz counties.

Date of Government Version: 05/19/2003

Source: California Regional Water Quality Control Board Central Coast Region (3)

Number of Days to Update: 14

Telephone: 805-542-4786

Last EDR Contact :07/18/2011

LUST REG 4: Underground Storage Tank Leak List

Standard Environmental Record Source: State and tribal leaking storage tank lists

Los Angeles, Ventura counties. For more current information, please refer to the State Water Resources Control Board's LUST database.

Date of Government Version: 09/07/2004

Source: California Regional Water Quality Control Board Los Angeles Region (4)

Number of Days to Update: 35

Telephone: 213-576-6710

Last EDR Contact :09/06/2011

LUST REG 5: Leaking Underground Storage Tank Database

Standard Environmental Record Source: State and tribal leaking storage tank lists

Leaking Underground Storage Tank locations. Alameda, Alpine, Amador, Butte, Colusa, Contra Costa, Calveras, El Dorado, Fresno, Glenn, Kern, Kings, Lake, Lassen, Madera, Mariposa, Merced, Modoc, Napa, Nevada, Placer, Plumas, Sacramento, San Joaquin, Shasta, Solano, Stanislaus, Sutter, Tehama, Tulare, Tuolumne, Yolo, Yuba counties.

Date of Government Version: 07/01/2008

Source: California Regional Water Quality Control Board Central Valley Region (5)

Number of Days to Update: 9

Telephone: 916-464-4834

Last EDR Contact :07/01/2011

LUST REG 6L: Leaking Underground Storage Tank Case Listing

Standard Environmental Record Source: State and tribal leaking storage tank lists

For more current information, please refer to the State Water Resources Control Board's LUST database.

Date of Government Version: 09/09/2003

Source: California Regional Water Quality Control Board Lahontan Region (6)

Number of Days to Update: 27

Telephone: 530-542-5572

Last EDR Contact :09/12/2011

LUST REG 6V: Leaking Underground Storage Tank Case Listing

Standard Environmental Record Source: State and tribal leaking storage tank lists

Leaking Underground Storage Tank locations. Inyo, Kern, Los Angeles, Mono, San Bernardino counties.

Date of Government Version: 06/07/2005

Source: California Regional Water Quality Control Board Victorville Branch Office (6)

Number of Days to Update: 22

Telephone: 760-241-7365

Last EDR Contact :09/12/2011

LUST REG 7: Leaking Underground Storage Tank Case Listing

Standard Environmental Record Source: State and tribal leaking storage tank lists

RECORD SOURCES AND CURRENCY

Leaking Underground Storage Tank locations. Imperial, Riverside, San Diego, Santa Barbara counties.

Date of Government Version: 02/26/2004

Source: California Regional Water Quality Control Board Colorado River Basin Region (7)

Number of Days to Update: 27

Telephone: 760-776-8943

Last EDR Contact :08/01/2011

LUST REG 8: Leaking Underground Storage Tanks

Standard Environmental Record Source: State and tribal leaking storage tank lists

California Regional Water Quality Control Board Santa Ana Region (8). For more current information, please refer to the State Water Resources Control Board's LUST database.

Date of Government Version: 02/14/2005

Source: California Regional Water Quality Control Board Santa Ana Region (8)

Number of Days to Update: 41

Telephone: 909-782-4496

Last EDR Contact :08/15/2011

LUST REG 9: Leaking Underground Storage Tank Report

Standard Environmental Record Source: State and tribal leaking storage tank lists

Orange, Riverside, San Diego counties. For more current information, please refer to the State Water Resources Control Board's LUST database.

Date of Government Version: 03/01/2001

Source: California Regional Water Quality Control Board San Diego Region (9)

Number of Days to Update: 28

Telephone: 858-637-5595

Last EDR Contact :09/26/2011

LUST SANTA CLARA: LOP Listing

Standard Environmental Record Source: State and tribal leaking storage tank lists

A listing of leaking underground storage tanks located in Santa Clara county.

Date of Government Version: 03/03/2014

Source: Department of Environmental Health

Number of Days to Update: 13

Telephone: 408-918-3417

Last EDR Contact :02/29/2016

MARIN CO. UST: Underground Storage Tank Sites

Standard Environmental Record Source: State and tribal registered storage tank lists

Currently permitted USTs in Marin County.

Date of Government Version: 10/05/2015

Source: Public Works Department Waste Management

Number of Days to Update: 7

Telephone: 415-499-6647

Last EDR Contact :01/19/2016

MCS: Military Cleanup Sites Listing

Standard Environmental Record Source: Other Standard Environmental Records

Search Distance: Property

The State Water Resources Control Board and nine Regional Water Quality Control Boards partner with the Department of Defense (DoD) through the Defense and State Memorandum of Agreement (DSMOA) to oversee the investigation and remediation of water quality issues at military facilities.

Date of Government Version: 12/14/2015

Source: State Water Resources Control Board

Number of Days to Update: 56

Telephone: 866-480-1028

Last EDR Contact :12/14/2015

MED WASTE VENTURA: Medical Waste Program List

RECORD SOURCES AND CURRENCY

Standard Environmental Record Source: Other Standard Environmental Records
Search Distance: Property

To protect public health and safety and the environment from potential exposure to disease causing agents, the Environmental Health Division Medical Waste Program regulates the generation, handling, storage, treatment and disposal of medical waste throughout the County.

Date of Government Version: 09/28/2015
Number of Days to Update: 22
Last EDR Contact :01/25/2016

Source: Ventura County Resource Management Agency
Telephone: 805-654-2813

MINES: Mines Site Location Listing

Standard Environmental Record Source: Other Standard Environmental Records
Search Distance: 0.333 Mile

A listing of mine site locations from the Office of Mine Reclamation.

Date of Government Version: 12/14/2015
Number of Days to Update: 53
Last EDR Contact :12/17/2015

Source: Department of Conservation
Telephone: 916-322-1080

MWMP: Medical Waste Management Program Listing

Standard Environmental Record Source: Other Standard Environmental Records
Search Distance: Property

The Medical Waste Management Program (MWMP) ensures the proper handling and disposal of medical waste by permitting and inspecting medical waste Offsite Treatment Facilities (PDF) and Transfer Stations (PDF) throughout the state. MWMP also oversees all Medical Waste Transporters.

Date of Government Version: 11/10/2015
Number of Days to Update: 44
Last EDR Contact :03/08/2016

Source: Department of Public Health
Telephone: 916-558-1784

NAPA CO. LUST: Sites With Reported Contamination

Standard Environmental Record Source: State and tribal leaking storage tank lists
A listing of leaking underground storage tank sites located in Napa county.

Date of Government Version: 12/05/2011
Number of Days to Update: 63
Last EDR Contact :02/29/2016

Source: Napa County Department of Environmental Management
Telephone: 707-253-4269

NAPA CO. UST: Closed and Operating Underground Storage Tank Sites

Standard Environmental Record Source: State and tribal registered storage tank lists
Underground storage tank sites located in Napa county.

Date of Government Version: 01/15/2008
Number of Days to Update: 23
Last EDR Contact :02/29/2016

Source: Napa County Department of Environmental Management
Telephone: 707-253-4269

NOTIFY 65: Proposition 65 Records

Standard Environmental Record Source: Other Standard Environmental Records
Search Distance: Property

Listings of all Proposition 65 incidents reported to counties by the State Water Resources Control Board and the Regional Water Quality Control Board. This database is no longer updated by the reporting agency.

Date of Government Version: 09/10/2015

Source: State Water Resources Control Board

RECORD SOURCES AND CURRENCY

Number of Days to Update: 38
Last EDR Contact :12/17/2015

Telephone: 916-445-3846

NPDES: NPDES Permits Listing

Standard Environmental Record Source: Other Standard Environmental Records
Search Distance: Property

A listing of NPDES permits, including stormwater.

Date of Government Version: 11/16/2015
Number of Days to Update: 64
Last EDR Contact :02/17/2016

Source: State Water Resources Control Board
Telephone: 916-445-9379

ORANGE CO. LUST: List of Underground Storage Tank Cleanups

Standard Environmental Record Source: State and tribal leaking storage tank lists
Orange County Underground Storage Tank Cleanups (LUST).

Date of Government Version: 08/03/2015
Number of Days to Update: 32
Last EDR Contact :02/09/2016

Source: Health Care Agency
Telephone: 714-834-3446

ORANGE CO. UST: List of Underground Storage Tank Facilities

Standard Environmental Record Source: State and tribal registered storage tank lists
Orange County Underground Storage Tank Facilities (UST).

Date of Government Version: 11/01/2015
Number of Days to Update: 36
Last EDR Contact :02/10/2016

Source: Health Care Agency
Telephone: 714-834-3446

Orange Co. Industrial Site: List of Industrial Site Cleanups

Standard Environmental Record Source: Other Standard Environmental Records
Search Distance: Property

Petroleum and non-petroleum spills.

Date of Government Version: 11/01/2015
Number of Days to Update: 65
Last EDR Contact :02/09/2016

Source: Health Care Agency
Telephone: 714-834-3446

PEST LIC: Pesticide Regulation Licenses Listing

Standard Environmental Record Source: Other Standard Environmental Records
Search Distance: 0.333 Mile

A listing of licenses and certificates issued by the Department of Pesticide Regulation. The DPR issues licenses and/or certificates to: Persons and businesses that apply or sell pesticides; Pest control dealers and brokers; Persons who advise on agricultural pesticide applications.

Date of Government Version: 12/07/2015
Number of Days to Update: 44
Last EDR Contact :03/08/2016

Source: Department of Pesticide Regulation
Telephone: 916-445-4038

PLACER CO. MS: Master List of Facilities

Standard Environmental Record Source: Other Standard Environmental Records
Search Distance: 0.25 Mile

RECORD SOURCES AND CURRENCY

List includes aboveground tanks, underground tanks and cleanup sites.

Date of Government Version: 12/09/2015

Source: Placer County Health and Human Services

Number of Days to Update: 41

Telephone: 530-745-2363

Last EDR Contact :03/07/2016

PROC: Certified Processors Database

Standard Environmental Record Source: Other Standard Environmental Records

Search Distance: 0.333 Mile

A listing of certified processors.

Date of Government Version: 12/14/2015

Source: Department of Conservation

Number of Days to Update: 75

Telephone: 916-323-3836

Last EDR Contact :12/17/2015

RESPONSE: State Response Sites

Standard Environmental Record Source: State and tribal - equivalent NPL

Search Distance: 0.333 Mile

Identifies confirmed release sites where DTSC is involved in remediation, either in a lead or oversight capacity. These confirmed release sites are generally high-priority and high potential risk.

Date of Government Version: 11/07/2015

Source: Department of Toxic Substances Control

Number of Days to Update: 40

Telephone: 916-323-3400

Last EDR Contact :02/03/2016

RIVERSIDE CO. LUST: Listing of Underground Tank Cleanup Sites

Standard Environmental Record Source: State and tribal leaking storage tank lists

Riverside County Underground Storage Tank Cleanup Sites (LUST).

Date of Government Version: 10/26/2015

Source: Department of Environmental Health

Number of Days to Update: 22

Telephone: 951-358-5055

Last EDR Contact :12/17/2015

RIVERSIDE CO. UST: Underground Storage Tank Tank List

Standard Environmental Record Source: State and tribal registered storage tank lists

Underground storage tank sites located in Riverside county.

Date of Government Version: 10/26/2015

Source: Department of Environmental Health

Number of Days to Update: 22

Telephone: 951-358-5055

Last EDR Contact :12/17/2015

SAN DIEGO CO. HMMD: Hazardous Materials Management Division Database

Standard Environmental Record Source: Other Standard Environmental Records

Search Distance: Property

The database includes: HE58 - This report contains the business name, site address, business phone number, establishment 'H' permit number, type of permit, and the business status. HE17 - In addition to providing the same information provided in the HE58 listing, HE17 provides inspection dates, violations received by the establishment, hazardous waste generated, the quantity, method of storage, treatment/disposal of waste and the hauler, and information on underground storage tanks. Unauthorized Release List - Includes a summary of environmental contamination cases in San Diego County (underground tank cases, non-tank cases, groundwater contamination, and soil contamination are included.)

Date of Government Version: 09/23/2013

Source: Hazardous Materials Management Division

Number of Days to Update: 23

Telephone: 619-338-2268

RECORD SOURCES AND CURRENCY

Last EDR Contact :03/07/2016

SAN DIEGO CO. LF: Solid Waste Facilities

Standard Environmental Record Source: State and tribal landfill / solid waste disposal
San Diego County Solid Waste Facilities.

Date of Government Version: 10/31/2015

Source: Department of Health Services

Number of Days to Update: 58

Telephone: 619-338-2209

Last EDR Contact :01/25/2016

SAN DIEGO CO. SAM: Environmental Case Listing

Standard Environmental Record Source: State and tribal leaking storage tank lists
Search Distance: 0.333 Mile

The listing contains all underground tank release cases and projects pertaining to properties contaminated with hazardous substances that are actively under review by the Site Assessment and Mitigation Program.

Date of Government Version: 03/23/2010

Source: San Diego County Department of Environmental Health

Number of Days to Update: 24

Telephone: 619-338-2371

Last EDR Contact :03/03/2016

SAN FRANCISCO CO. LUST: Local Oversight Facilities

Standard Environmental Record Source: State and tribal leaking storage tank lists
A listing of leaking underground storage tank sites located in San Francisco county.

Date of Government Version: 09/19/2008

Source: Department Of Public Health San Francisco County

Number of Days to Update: 10

Telephone: 415-252-3920

Last EDR Contact :02/08/2016

SAN FRANCISCO CO. UST: Underground Storage Tank Information

Standard Environmental Record Source: State and tribal registered storage tank lists
Underground storage tank sites located in San Francisco county.

Date of Government Version: 11/29/2010

Source: Department of Public Health

Number of Days to Update: 5

Telephone: 415-252-3920

Last EDR Contact :02/08/2016

SAN JOSE HAZMAT: Hazardous Material Facilities

Standard Environmental Record Source: Other Standard Environmental Records
Search Distance: Property

Hazardous material facilities, including underground storage tank sites.

Date of Government Version: 11/17/2015

Source: City of San Jose Fire Department

Number of Days to Update: 59

Telephone: 408-535-7694

Last EDR Contact :02/08/2016

SAN MATEO CO. LUST: Fuel Leak List

Standard Environmental Record Source: State and tribal leaking storage tank lists
A listing of leaking underground storage tank sites located in San Mateo county.

Date of Government Version: 12/14/2015

Source: San Mateo County Environmental Health Services Division

Number of Days to Update: 53

Telephone: 650-363-1921

Last EDR Contact :12/10/2015

RECORD SOURCES AND CURRENCY

SCH: School Property Evaluation Program

Standard Environmental Record Source: Other Standard Environmental Records

Search Distance: Property

This category contains proposed and existing school sites that are being evaluated by DTSC for possible hazardous materials contamination. In some cases, these properties may be listed in the CalSites category depending on the level of threat to public health and safety or the environment they pose.

Date of Government Version: 11/07/2015

Source: Department of Toxic Substances Control

Number of Days to Update: 40

Telephone: 916-323-3400

Last EDR Contact :02/03/2016

SLIC: Statewide SLIC Cases

Standard Environmental Record Source: State and tribal leaking storage tank lists

Search Distance: 0.333 Mile

The SLIC (Spills, Leaks, Investigations and Cleanup) program is designed to protect and restore water quality from spills, leaks, and similar discharges.

Date of Government Version: 12/14/2015

Source: State Water Resources Control Board

Number of Days to Update: 56

Telephone: 866-480-1028

Last EDR Contact :12/14/2015

SLIC REG 1: Active Toxic Site Investigations

Standard Environmental Record Source: State and tribal leaking storage tank lists

The SLIC (Spills, Leaks, Investigations and Cleanup) program is designed to protect and restore water quality from spills, leaks, and similar discharges.

Date of Government Version: 04/03/2003

Source: California Regional Water Quality Control Board, North Coast Region (1)

Number of Days to Update: 18

Telephone: 707-576-2220

Last EDR Contact :08/01/2011

SLIC REG 2: Spills, Leaks, Investigation & Cleanup Cost Recovery Listing

Standard Environmental Record Source: State and tribal leaking storage tank lists

The SLIC (Spills, Leaks, Investigations and Cleanup) program is designed to protect and restore water quality from spills, leaks, and similar discharges.

Date of Government Version: 09/30/2004

Source: Regional Water Quality Control Board San Francisco Bay Region (2)

Number of Days to Update: 30

Telephone: 510-286-0457

Last EDR Contact :09/19/2011

SLIC REG 3: Spills, Leaks, Investigation & Cleanup Cost Recovery Listing

Standard Environmental Record Source: State and tribal leaking storage tank lists

The SLIC (Spills, Leaks, Investigations and Cleanup) program is designed to protect and restore water quality from spills, leaks, and similar discharges.

Date of Government Version: 05/18/2006

Source: California Regional Water Quality Control Board Central Coast Region (3)

Number of Days to Update: 28

Telephone: 805-549-3147

Last EDR Contact :07/18/2011

SLIC REG 4: Spills, Leaks, Investigation & Cleanup Cost Recovery Listing

Standard Environmental Record Source: State and tribal leaking storage tank lists

RECORD SOURCES AND CURRENCY

The SLIC (Spills, Leaks, Investigations and Cleanup) program is designed to protect and restore water quality from spills, leaks, and similar discharges.

Date of Government Version: 11/17/2004

Source: Region Water Quality Control Board Los Angeles Region (4)

Number of Days to Update: 47

Telephone: 213-576-6600

Last EDR Contact :07/01/2011

SLIC REG 5: Spills, Leaks, Investigation & Cleanup Cost Recovery Listing

Standard Environmental Record Source: State and tribal leaking storage tank lists

The SLIC (Spills, Leaks, Investigations and Cleanup) program is designed to protect and restore water quality from spills, leaks, and similar discharges.

Date of Government Version: 04/01/2005

Source: Regional Water Quality Control Board Central Valley Region (5)

Number of Days to Update: 16

Telephone: 916-464-3291

Last EDR Contact :09/12/2011

SLIC REG 6L: SLIC Sites

Standard Environmental Record Source: State and tribal leaking storage tank lists

The SLIC (Spills, Leaks, Investigations and Cleanup) program is designed to protect and restore water quality from spills, leaks, and similar discharges.

Date of Government Version: 09/07/2004

Source: California Regional Water Quality Control Board, Lahontan Region

Number of Days to Update: 35

Telephone: 530-542-5574

Last EDR Contact :08/15/2011

SLIC REG 6V: Spills, Leaks, Investigation & Cleanup Cost Recovery Listing

Standard Environmental Record Source: State and tribal leaking storage tank lists

The SLIC (Spills, Leaks, Investigations and Cleanup) program is designed to protect and restore water quality from spills, leaks, and similar discharges.

Date of Government Version: 05/24/2005

Source: Regional Water Quality Control Board, Victorville Branch

Number of Days to Update: 22

Telephone: 619-241-6583

Last EDR Contact :08/15/2011

SLIC REG 7: SLIC List

Standard Environmental Record Source: State and tribal leaking storage tank lists

The SLIC (Spills, Leaks, Investigations and Cleanup) program is designed to protect and restore water quality from spills, leaks, and similar discharges.

Date of Government Version: 11/24/2004

Source: California Regional Quality Control Board, Colorado River Basin Region

Number of Days to Update: 36

Telephone: 760-346-7491

Last EDR Contact :08/01/2011

SLIC REG 8: Spills, Leaks, Investigation & Cleanup Cost Recovery Listing

Standard Environmental Record Source: State and tribal leaking storage tank lists

The SLIC (Spills, Leaks, Investigations and Cleanup) program is designed to protect and restore water quality from spills, leaks, and similar discharges.

Date of Government Version: 04/03/2008

Source: California Region Water Quality Control Board Santa Ana Region (8)

Number of Days to Update: 11

Telephone: 951-782-3298

Last EDR Contact :09/12/2011

RECORD SOURCES AND CURRENCY

SLIC REG 9: Spills, Leaks, Investigation & Cleanup Cost Recovery Listing

Standard Environmental Record Source: State and tribal leaking storage tank lists

The SLIC (Spills, Leaks, Investigations and Cleanup) program is designed to protect and restore water quality from spills, leaks, and similar discharges.

Date of Government Version: 09/10/2007

Source: California Regional Water Quality Control Board San Diego Region (9)

Number of Days to Update: 17

Telephone: 858-467-2980

Last EDR Contact :08/08/2011

SOLANO CO. LUST: Leaking Underground Storage Tanks

Standard Environmental Record Source: State and tribal leaking storage tank lists

A listing of leaking underground storage tank sites located in Solano county.

Date of Government Version: 10/30/2015

Source: Solano County Department of Environmental Management

Number of Days to Update: 56

Telephone: 707-784-6770

Last EDR Contact :09/10/2015

SOLANO CO. UST: Underground Storage Tanks

Standard Environmental Record Source: State and tribal registered storage tank lists

Underground storage tank sites located in Solano county.

Date of Government Version: 10/30/2015

Source: Solano County Department of Environmental Management

Number of Days to Update: 56

Telephone: 707-784-6770

Last EDR Contact :12/10/2015

SONOMA CO. LUST: Leaking Underground Storage Tank Sites

Standard Environmental Record Source: State and tribal leaking storage tank lists

A listing of leaking underground storage tank sites located in Sonoma county.

Date of Government Version: 01/05/2016

Source: Department of Health Services

Number of Days to Update: 32

Telephone: 707-565-6565

Last EDR Contact :12/23/2015

SUTTER CO. UST: Underground Storage Tanks

Standard Environmental Record Source: State and tribal registered storage tank lists

Underground storage tank sites located in Sutter county.

Date of Government Version: 12/07/2015

Source: Sutter County Department of Agriculture

Number of Days to Update: 9

Telephone: 530-822-7500

Last EDR Contact :03/07/2016

SWEEPS UST: SWEEPS UST Listing

Standard Environmental Record Source: State and tribal registered storage tank lists

Search Distance: Property

Statewide Environmental Evaluation and Planning System. This underground storage tank listing was updated and maintained by a company contacted by the SWRCB in the early 1990's. The listing is no longer updated or maintained. The local agency is the contact for more information on a site on the SWEEPS list.

Date of Government Version: 06/01/1994

Source: State Water Resources Control Board

Number of Days to Update: 35

Telephone: Not Reported

Last EDR Contact :06/03/2005

SWF/LF (SWIS): Solid Waste Information System

RECORD SOURCES AND CURRENCY

Standard Environmental Record Source: State and tribal landfill / solid waste disposal
Search Distance: 0.333 Mile

Active, Closed and Inactive Landfills. SWF/LF records typically contain an inventory of solid waste disposal facilities or landfills. These may be active or inactive facilities or open dumps that failed to meet RCRA Section 4004 criteria for solid waste landfills or disposal sites.

Date of Government Version: 11/16/2015
Number of Days to Update: 64
Last EDR Contact :02/17/2016

Source: Department of Resources Recycling and Recovery
Telephone: 916-341-6320

SWRCY: Recycler Database

Standard Environmental Record Source: State and tribal landfill / solid waste disposal
Search Distance: 0.333 Mile

A listing of recycling facilities in California.

Date of Government Version: 12/14/2015
Number of Days to Update: 53
Last EDR Contact :12/17/2015

Source: Department of Conservation
Telephone: 916-323-3836

Sacramento Co. CS: Toxic Site Clean-Up List

Standard Environmental Record Source: State and tribal leaking storage tank lists
Search Distance: 0.333 Mile

List of sites where unauthorized releases of potentially hazardous materials have occurred.

Date of Government Version: 11/02/2015
Number of Days to Update: 38
Last EDR Contact :01/05/2016

Source: Sacramento County Environmental Management
Telephone: 916-875-8406

Sacramento Co. ML: Master Hazardous Materials Facility List

Standard Environmental Record Source: Other Standard Environmental Records
Search Distance: 0.25 Mile

Any business that has hazardous materials on site - hazardous material storage sites, underground storage tanks, waste generators.

Date of Government Version: 11/02/2015
Number of Days to Update: 38
Last EDR Contact :01/05/2016

Source: Sacramento County Environmental Management
Telephone: 916-875-8406

San Bern. Co. Permit: Hazardous Material Permits

Standard Environmental Record Source: Other Standard Environmental Records
Search Distance: 0.25 Mile

This listing includes underground storage tanks, medical waste handlers/generators, hazardous materials handlers, hazardous waste generators, and waste oil generators/handlers.

Date of Government Version: 12/14/2015
Number of Days to Update: 52
Last EDR Contact :02/08/2016

Source: San Bernardino County Fire Department Hazardous Materials Division
Telephone: 909-387-3041

San Mateo Co. BI: Business Inventory

Standard Environmental Record Source: Other Standard Environmental Records
Search Distance: 0.25 Mile

RECORD SOURCES AND CURRENCY

List includes Hazardous Materials Business Plan, hazardous waste generators, and underground storage tanks.

Date of Government Version: 10/14/2015

Source: San Mateo County Environmental Health Services Division

Number of Days to Update: 32

Telephone: 650-363-1921

Last EDR Contact :12/14/2015

TORRANCE UST: City of Torrance Underground Storage Tank

Standard Environmental Record Source: State and tribal registered storage tank lists

Underground storage tank sites located in the city of Torrance.

Date of Government Version: 01/12/2016

Source: City of Torrance Fire Department

Number of Days to Update: 24

Telephone: 310-618-2973

Last EDR Contact :01/11/2016

TOXIC PITS: Toxic Pits Cleanup Act Sites

Standard Environmental Record Source: Other Standard Environmental Records

Search Distance: 0.333 Mile

Toxic PITS Cleanup Act Sites. TOXIC PITS identifies sites suspected of containing hazardous substances where cleanup has not yet been completed.

Date of Government Version: 07/01/1995

Source: State Water Resources Control Board

Number of Days to Update: 27

Telephone: 916-227-4364

Last EDR Contact :01/26/2009

UIC: UIC Listing

Standard Environmental Record Source: Other Standard Environmental Records

Search Distance: Property

A listing of wells identified as underground injection wells, in the California Oil and Gas Wells database.

Date of Government Version: 07/23/2015

Source: Department of Conservation

Number of Days to Update: 28

Telephone: 916-445-2408

Last EDR Contact :12/18/2015

UST: Active UST Facilities

Standard Environmental Record Source: State and tribal registered storage tank lists

Search Distance: Property

Active UST facilities gathered from the local regulatory agencies

Date of Government Version: 12/14/2015

Source: SWRCB

Number of Days to Update: 56

Telephone: 916-341-5851

Last EDR Contact :12/14/2015

UST MENDOCINO: Mendocino County UST Database

Standard Environmental Record Source: State and tribal registered storage tank lists

A listing of underground storage tank locations in Mendocino County.

Date of Government Version: 11/25/2015

Source: Department of Public Health

Number of Days to Update: 16

Telephone: 707-463-4466

Last EDR Contact :02/29/2016

UST SAN JOAQUIN: San Joaquin Co. UST

Standard Environmental Record Source: State and tribal registered storage tank lists

RECORD SOURCES AND CURRENCY

A listing of underground storage tank locations in San Joaquin county.

Date of Government Version: 12/18/2015

Source: Environmental Health Department

Number of Days to Update: 48

Telephone: Not Reported

Last EDR Contact :12/17/2015

VCP: Voluntary Cleanup Program Properties

Standard Environmental Record Source: State and tribal voluntary cleanup sites

Search Distance: 0.333 Mile

Contains low threat level properties with either confirmed or unconfirmed releases and the project proponents have request that DTSC oversee investigation and/or cleanup activities and have agreed to provide coverage for DTSC's costs.

Date of Government Version: 11/07/2015

Source: Department of Toxic Substances Control

Number of Days to Update: 40

Telephone: 916-323-3400

Last EDR Contact :02/03/2016

VENTURA CO. BWT: Business Plan, Hazardous Waste Producers, and Operating Underground Tanks

Standard Environmental Record Source: Other Standard Environmental Records

Search Distance: Property

The BWT list indicates by site address whether the Environmental Health Division has Business Plan (B), Waste Producer (W), and/or Underground Tank (T) information.

Date of Government Version: 07/27/2015

Source: Ventura County Environmental Health Division

Number of Days to Update: 17

Telephone: 805-654-2813

Last EDR Contact :01/25/2016

VENTURA CO. LF: Inventory of Illegal Abandoned and Inactive Sites

Standard Environmental Record Source: State and tribal landfill / solid waste disposal

Ventura County Inventory of Closed, Illegal Abandoned, and Inactive Sites.

Date of Government Version: 12/01/2011

Source: Environmental Health Division

Number of Days to Update: 49

Telephone: 805-654-2813

Last EDR Contact :12/30/2015

VENTURA CO. LUST: Listing of Underground Tank Cleanup Sites

Standard Environmental Record Source: State and tribal leaking storage tank lists

Ventura County Underground Storage Tank Cleanup Sites (LUST).

Date of Government Version: 05/29/2008

Source: Environmental Health Division

Number of Days to Update: 37

Telephone: 805-654-2813

Last EDR Contact :02/14/2016

VENTURA CO. UST: Underground Tank Closed Sites List

Standard Environmental Record Source: State and tribal registered storage tank lists

Ventura County Operating Underground Storage Tank Sites (UST)/Underground Tank Closed Sites List.

Date of Government Version: 11/30/2015

Source: Environmental Health Division

Number of Days to Update: 53

Telephone: 805-654-2813

Last EDR Contact :12/17/2015

WDS: Waste Discharge System

Standard Environmental Record Source: Other Standard Environmental Records

Search Distance: Property

RECORD SOURCES AND CURRENCY

Sites which have been issued waste discharge requirements.

Date of Government Version: 06/19/2007

Source: State Water Resources Control Board

Number of Days to Update: 9

Telephone: 916-341-5227

Last EDR Contact :02/19/2016

WIP: Well Investigation Program Case List

Standard Environmental Record Source: Other Standard Environmental Records

Search Distance: 0.25 Mile

Well Investigation Program case in the San Gabriel and San Fernando Valley area.

Date of Government Version: 07/03/2009

Source: Los Angeles Water Quality Control Board

Number of Days to Update: 13

Telephone: 213-576-6726

Last EDR Contact :12/23/2015

WMUDS/SWAT: Waste Management Unit Database

Standard Environmental Record Source: Other Standard Environmental Records

Search Distance: 0.333 Mile

Waste Management Unit Database System. WMUDS is used by the State Water Resources Control Board staff and the Regional Water Quality Control Boards for program tracking and inventory of waste management units. WMUDS is composed of the following databases: Facility Information, Scheduled Inspections Information, Waste Management Unit Information, SWAT Program Information, SWAT Report Summary Information, SWAT Report Summary Data, Chapter 15 (formerly Subchapter 15) Information, Chapter 15 Monitoring Parameters, TPCA Program Information, RCRA Program Information, Closure Information, and Interested Parties Information.

Date of Government Version: 04/01/2000

Source: State Water Resources Control Board

Number of Days to Update: 30

Telephone: 916-227-4448

Last EDR Contact :02/08/2016

YOLO CO. UST: Underground Storage Tank Comprehensive Facility Report

Standard Environmental Record Source: State and tribal registered storage tank lists

Underground storage tank sites located in Yolo county.

Date of Government Version: 10/19/2015

Source: Yolo County Department of Health

Number of Days to Update: 23

Telephone: 530-666-8646

Last EDR Contact :02/01/2016

2020 COR ACTION: 2020 Corrective Action Program List

Standard Environmental Record Source: Other Standard Environmental Records

Search Distance: 0.25 Mile

The EPA has set ambitious goals for the RCRA Corrective Action program by creating the 2020 Corrective Action Universe. This RCRA cleanup baseline includes facilities expected to need corrective action. The 2020 universe contains a wide variety of sites. Some properties are heavily contaminated while others were contaminated but have since been cleaned up. Still others have not been fully investigated yet, and may require little or no remediation. Inclusion in the 2020 Universe does not necessarily imply failure on the part of a facility to meet its RCRA obligations.

Date of Government Version: 04/22/2013

Source: Environmental Protection Agency

Number of Days to Update: 6

Telephone: 703-308-4044

Last EDR Contact :02/12/2016

CERCLIS: Comprehensive Environmental Response, Compensation, and Liability Information System

Standard Environmental Record Source: Federal CERCLIS

Search Distance: 0.333 Mile

RECORD SOURCES AND CURRENCY

CERCLIS contains data on potentially hazardous waste sites that have been reported to the USEPA by states, municipalities, private companies and private persons, pursuant to Section 103 of the Comprehensive Environmental Response, Compensation, and Liability Act (CERCLA). CERCLIS contains sites which are either proposed to or on the National Priorities List (NPL) and sites which are in the screening and assessment phase for possible inclusion on the NPL.

Date of Government Version: 10/25/2013

Source: EPA

Number of Days to Update: 94

Telephone: 703-412-9810

Last EDR Contact :02/19/2016

CERCLIS-NFRAP: CERCLIS No Further Remedial Action Planned

Standard Environmental Record Source: Other Standard Environmental Records

Search Distance: 0.333 Mile

Archived sites are sites that have been removed and archived from the inventory of CERCLIS sites. Archived status indicates that, to the best of EPA's knowledge, assessment at a site has been completed and that EPA has determined no further steps will be taken to list this site on the National Priorities List (NPL), unless information indicates this decision was not appropriate or other considerations require a recommendation for listing at a later time. This decision does not necessarily mean that there is no hazard associated with a given site; it only means that, based upon available information, the location is not judged to be a potential NPL site.

Date of Government Version: 10/25/2013

Source: EPA

Number of Days to Update: 94

Telephone: 703-412-9810

Last EDR Contact :02/19/2016

COAL ASH DOE: Steam-Electric Plant Operation Data

Standard Environmental Record Source: Other Standard Environmental Records

Search Distance: Property

A listing of power plants that store ash in surface ponds.

Date of Government Version: 12/31/2005

Source: Department of Energy

Number of Days to Update: 76

Telephone: 202-586-8719

Last EDR Contact :01/13/2016

COAL ASH EPA: Coal Combustion Residues Surface Impoundments List

Standard Environmental Record Source: Other Standard Environmental Records

Search Distance: 0.333 Mile

A listing of coal combustion residues surface impoundments with high hazard potential ratings.

Date of Government Version: 07/01/2014

Source: Environmental Protection Agency

Number of Days to Update: 40

Telephone: Not Reported

Last EDR Contact :12/11/2015

CONSENT: Superfund (CERCLA) Consent Decrees

Standard Environmental Record Source: Federal NPL

Search Distance: 0.333 Mile

Major legal settlements that establish responsibility and standards for cleanup at NPL (Superfund) sites. Released periodically by United States District Courts after settlement by parties to litigation matters.

Date of Government Version: 12/31/2014

Source: Department of Justice, Consent Decree Library

Number of Days to Update: 46

Telephone: Varies

Last EDR Contact :12/23/2015

CORRACTS: Corrective Action Report

Standard Environmental Record Source: Federal RCRA CORRACTS facilities list

Search Distance: 0.333 Mile

RECORD SOURCES AND CURRENCY

CORRACTS identifies hazardous waste handlers with RCRA corrective action activity.

Date of Government Version: 06/09/2015

Source: EPA

Number of Days to Update: 82

Telephone: 800-424-9346

Last EDR Contact :12/18/2015

DEBRIS REGION 9: Torres Martinez Reservation Illegal Dump Site Locations

Standard Environmental Record Source: State and tribal landfill / solid waste disposal

Search Distance: 0.333 Mile

A listing of illegal dump sites location on the Torres Martinez Indian Reservation located in eastern Riverside County and northern Imperial County, California.

Date of Government Version: 01/12/2009

Source: EPA, Region 9

Number of Days to Update: 137

Telephone: 415-947-4219

Last EDR Contact :01/25/2016

DOT OPS: Incident and Accident Data

Standard Environmental Record Source: Other Standard Environmental Records

Search Distance: Property

Department of Transportation, Office of Pipeline Safety Incident and Accident data.

Date of Government Version: 07/31/2012

Source: Department of Transportation, Office of Pipeline Safety

Number of Days to Update: 42

Telephone: 202-366-4595

Last EDR Contact :02/03/2016

Delisted NPL: National Priority List Deletions

Standard Environmental Record Source: Other Standard Environmental Records

Search Distance: 0.333 Mile

The National Oil and Hazardous Substances Pollution Contingency Plan (NCP) establishes the criteria that the EPA uses to delete sites from the NPL. In accordance with 40 CFR 300.425.(e), sites may be deleted from the NPL where no further response is appropriate.

Date of Government Version: 10/30/2015

Source: EPA

Number of Days to Update: 58

Telephone: Not Reported

Last EDR Contact :01/26/2016

ECHO: Enforcement & Compliance History Information

Standard Environmental Record Source: Other Standard Environmental Records

Search Distance: 0.333 Mile

ECHO provides integrated compliance and enforcement information for about 800,000 regulated facilities nationwide.

Date of Government Version: 09/20/2015

Source: Environmental Protection Agency

Number of Days to Update: 103

Telephone: 202-564-2280

Last EDR Contact :12/21/2015

EPA WATCH LIST: EPA WATCH LIST

Standard Environmental Record Source: Other Standard Environmental Records

Search Distance: Property

RECORD SOURCES AND CURRENCY

EPA maintains a "Watch List" to facilitate dialogue between EPA, state and local environmental agencies on enforcement matters relating to facilities with alleged violations identified as either significant or high priority. Being on the Watch List does not mean that the facility has actually violated the law only that an investigation by EPA or a state or local environmental agency has led those organizations to allege that an unproven violation has in fact occurred. Being on the Watch List does not represent a higher level of concern regarding the alleged violations that were detected, but instead indicates cases requiring additional dialogue between EPA, state and local agencies - primarily because of the length of time the alleged violation has gone unaddressed or unresolved.

Date of Government Version: 08/30/2013

Source: Environmental Protection Agency

Number of Days to Update: 88

Telephone: 617-520-3000

Last EDR Contact :02/09/2016

ERNS: Emergency Response Notification System

Standard Environmental Record Source: Federal ERNS list

Search Distance: Property

Emergency Response Notification System. ERNS records and stores information on reported releases of oil and hazardous substances.

Date of Government Version: 06/22/2015

Source: National Response Center, United States Coast Guard

Number of Days to Update: 82

Telephone: 202-267-2180

Last EDR Contact :12/29/2015

FEMA UST: Underground Storage Tank Listing

Standard Environmental Record Source: State and tribal registered storage tank lists

Search Distance: Property

A listing of all FEMA owned underground storage tanks.

Date of Government Version: 01/01/2010

Source: FEMA

Number of Days to Update: 55

Telephone: 202-646-5797

Last EDR Contact :01/08/2016

FINDS: Facility Index System/Facility Registry System

Standard Environmental Record Source: Other Standard Environmental Records

Search Distance: Property

Facility Index System. FINDS contains both facility information and 'pointers' to other sources that contain more detail. EDR includes the following FINDS databases in this report: PCS (Permit Compliance System), AIRS (Aerometric Information Retrieval System), DOCKET (Enforcement Docket used to manage and track information on civil judicial enforcement cases for all environmental statutes), FURS (Federal Underground Injection Control), C-DOCKET (Criminal Docket System used to track criminal enforcement actions for all environmental statutes), FFIS (Federal Facilities Information System), STATE (State Environmental Laws and Statutes), and PADS (PCB Activity Data System).

Date of Government Version: 07/20/2015

Source: EPA

Number of Days to Update: 55

Telephone: Not Reported

Last EDR Contact :03/08/2016

FTTS: FIFRA/ TSCA Tracking System - FIFRA (Federal Insecticide, Fungicide, & Rodenticide Act)/TSCA (Toxic Substances Control Act)

Standard Environmental Record Source: Other Standard Environmental Records

Search Distance: Property

FTTS tracks administrative cases and pesticide enforcement actions and compliance activities related to FIFRA, TSCA and EPCRA (Emergency Planning and Community Right-to-Know Act). To maintain currency, EDR contacts the Agency on a quarterly basis.

Date of Government Version: 04/09/2009

Source: EPA/Office of Prevention, Pesticides and Toxic Substances

Number of Days to Update: 25

Telephone: 202-566-1667

RECORD SOURCES AND CURRENCY

Last EDR Contact :02/22/2016

FTTS INSP: FIFRA/ TSCA Tracking System - FIFRA (Federal Insecticide, Fungicide, & Rodenticide Act)/TSCA (Toxic Substances Control Act)

Standard Environmental Record Source: Other Standard Environmental Records

A listing of FIFRA/TSCA Tracking System (FTTS) inspections and enforcements.

Date of Government Version: 04/09/2009

Source: EPA

Number of Days to Update: 25

Telephone: 202-566-1667

Last EDR Contact :02/22/2016

FUDS: Formerly Used Defense Sites

Standard Environmental Record Source: Other Standard Environmental Records

Search Distance: 0.333 Mile

The listing includes locations of Formerly Used Defense Sites properties where the US Army Corps of Engineers is actively working or will take necessary cleanup actions.

Date of Government Version: 01/31/2015

Source: U.S. Army Corps of Engineers

Number of Days to Update: 97

Telephone: 202-528-4285

Last EDR Contact :12/11/2015

FUELS PROGRAM: EPA Fuels Program Registered Listing

Standard Environmental Record Source: Other Standard Environmental Records

Search Distance: 0.333 Mile

This listing includes facilities that are registered under the Part 80 (Code of Federal Regulations) EPA Fuels Programs. All companies now are required to submit new and updated registrations.

Date of Government Version: 11/23/2015

Source: EPA

Number of Days to Update: 86

Telephone: 800-385-6164

Last EDR Contact :02/24/2016

FUSRAP: Formerly Utilized Sites Remedial Action Program

Standard Environmental Record Source: Other Standard Environmental Records

Search Distance: 0.333 Mile

DOE established the Formerly Utilized Sites Remedial Action Program (FUSRAP) in 1974 to remediate sites where radioactive contamination remained from Manhattan Project and early U.S. Atomic Energy Commission (AEC) operations.

Date of Government Version: 11/23/2015

Source: Department of Energy

Number of Days to Update: 86

Telephone: 202-586-3559

Last EDR Contact :02/08/2016

HIST FTTS: FIFRA/TSCA Tracking System Administrative Case Listing

Standard Environmental Record Source: Other Standard Environmental Records

Search Distance: Property

A complete administrative case listing from the FIFRA/TSCA Tracking System (FTTS) for all ten EPA regions. The information was obtained from the National Compliance Database (NCDB). NCDB supports the implementation of FIFRA (Federal Insecticide, Fungicide, and Rodenticide Act) and TSCA (Toxic Substances Control Act). Some EPA regions are now closing out records. Because of that, and the fact that some EPA regions are not providing EPA Headquarters with updated records, it was decided to create a HIST FTTS database. It included records that may not be included in the newer FTTS database updates. This database is no longer updated.

Date of Government Version: 10/19/2006

Source: Environmental Protection Agency

Number of Days to Update: 40

Telephone: 202-564-2501

RECORD SOURCES AND CURRENCY

Last EDR Contact :12/17/2007

HMIRS: Hazardous Materials Information Reporting System

Standard Environmental Record Source: Other Standard Environmental Records

Search Distance: Property

Hazardous Materials Incident Report System. HMIRS contains hazardous material spill incidents reported to DOT.

Date of Government Version: 06/24/2015

Source: U.S. Department of Transportation

Number of Days to Update: 68

Telephone: 202-366-4555

Last EDR Contact :12/30/2015

ICIS: Integrated Compliance Information System

Standard Environmental Record Source: Other Standard Environmental Records

Search Distance: Property

The Integrated Compliance Information System (ICIS) supports the information needs of the national enforcement and compliance program as well as the unique needs of the National Pollutant Discharge Elimination System (NPDES) program.

Date of Government Version: 01/23/2015

Source: Environmental Protection Agency

Number of Days to Update: 31

Telephone: 202-564-5088

Last EDR Contact :01/08/2016

INDIAN LUST R1: Leaking Underground Storage Tanks on Indian Land

Standard Environmental Record Source: State and tribal leaking storage tank lists

Search Distance: 0.333 Mile

A listing of leaking underground storage tank locations on Indian Land.

Date of Government Version: 10/27/2015

Source: EPA Region 1

Number of Days to Update: 67

Telephone: 617-918-1313

Last EDR Contact :02/22/2016

INDIAN LUST R10: Leaking Underground Storage Tanks on Indian Land

Standard Environmental Record Source: State and tribal leaking storage tank lists

LUSTs on Indian land in Alaska, Idaho, Oregon and Washington.

Date of Government Version: 01/07/2016

Source: EPA Region 10

Number of Days to Update: 41

Telephone: 206-553-2857

Last EDR Contact :01/25/2016

INDIAN LUST R4: Leaking Underground Storage Tanks on Indian Land

Standard Environmental Record Source: State and tribal leaking storage tank lists

LUSTs on Indian land in Florida, Mississippi and North Carolina.

Date of Government Version: 11/24/2015

Source: EPA Region 4

Number of Days to Update: 34

Telephone: 404-562-8677

Last EDR Contact :01/25/2016

INDIAN LUST R5: Leaking Underground Storage Tanks on Indian Land

Standard Environmental Record Source: State and tribal leaking storage tank lists

Leaking underground storage tanks located on Indian Land in Michigan, Minnesota and Wisconsin.

Date of Government Version: 11/04/2015

Source: EPA, Region 5

Number of Days to Update: 52

Telephone: 312-886-7439

RECORD SOURCES AND CURRENCY

Last EDR Contact :01/25/2016

INDIAN LUST R6: Leaking Underground Storage Tanks on Indian Land

Standard Environmental Record Source: State and tribal leaking storage tank lists
LUSTs on Indian land in New Mexico and Oklahoma.

Date of Government Version: 08/20/2015

Source: EPA Region 6

Number of Days to Update: 111

Telephone: 214-665-6597

Last EDR Contact :01/25/2016

INDIAN LUST R7: Leaking Underground Storage Tanks on Indian Land

Standard Environmental Record Source: State and tribal leaking storage tank lists
LUSTs on Indian land in Iowa, Kansas, and Nebraska

Date of Government Version: 03/30/2015

Source: EPA Region 7

Number of Days to Update: 55

Telephone: 913-551-7003

Last EDR Contact :01/25/2016

INDIAN LUST R8: Leaking Underground Storage Tanks on Indian Land

Standard Environmental Record Source: State and tribal leaking storage tank lists
LUSTs on Indian land in Colorado, Montana, North Dakota, South Dakota, Utah and Wyoming.

Date of Government Version: 10/13/2015

Source: EPA Region 8

Number of Days to Update: 118

Telephone: 303-312-6271

Last EDR Contact :01/25/2016

INDIAN LUST R9: Leaking Underground Storage Tanks on Indian Land

Standard Environmental Record Source: State and tribal leaking storage tank lists
LUSTs on Indian land in Arizona, California, New Mexico and Nevada

Date of Government Version: 01/08/2015

Source: Environmental Protection Agency

Number of Days to Update: 32

Telephone: 415-972-3372

Last EDR Contact :01/27/2016

INDIAN ODI: Report on the Status of Open Dumps on Indian Lands

Standard Environmental Record Source: Other Standard Environmental Records
Search Distance: 0.333 Mile

Location of open dumps on Indian land.

Date of Government Version: 12/31/1998

Source: Environmental Protection Agency

Number of Days to Update: 52

Telephone: 703-308-8245

Last EDR Contact :02/01/2016

INDIAN UST R1: Underground Storage Tanks on Indian Land

Standard Environmental Record Source: State and tribal registered storage tank lists
Search Distance: Property

The Indian Underground Storage Tank (UST) database provides information about underground storage tanks on Indian land in EPA Region 1 (Connecticut, Maine, Massachusetts, New Hampshire, Rhode Island, Vermont and ten Tribal Nations).

Date of Government Version: 10/20/2015

Source: EPA, Region 1

Number of Days to Update: 67

Telephone: 617-918-1313

Last EDR Contact :02/22/2016

RECORD SOURCES AND CURRENCY

INDIAN UST R10: Underground Storage Tanks on Indian Land

Standard Environmental Record Source: State and tribal registered storage tank lists

The Indian Underground Storage Tank (UST) database provides information about underground storage tanks on Indian land in EPA Region 10 (Alaska, Idaho, Oregon, Washington, and Tribal Nations).

Date of Government Version: 01/07/2016

Source: EPA Region 10

Number of Days to Update: 41

Telephone: 206-553-2857

Last EDR Contact :01/25/2016

INDIAN UST R4: Underground Storage Tanks on Indian Land

Standard Environmental Record Source: State and tribal registered storage tank lists

The Indian Underground Storage Tank (UST) database provides information about underground storage tanks on Indian land in EPA Region 4 (Alabama, Florida, Georgia, Kentucky, Mississippi, North Carolina, South Carolina, Tennessee and Tribal Nations)

Date of Government Version: 11/24/2015

Source: EPA Region 4

Number of Days to Update: 34

Telephone: 404-562-9424

Last EDR Contact :01/25/2016

INDIAN UST R5: Underground Storage Tanks on Indian Land

Standard Environmental Record Source: State and tribal registered storage tank lists

The Indian Underground Storage Tank (UST) database provides information about underground storage tanks on Indian land in EPA Region 5 (Michigan, Minnesota and Wisconsin and Tribal Nations).

Date of Government Version: 11/05/2015

Source: EPA Region 5

Number of Days to Update: 52

Telephone: 312-886-6136

Last EDR Contact :01/25/2016

INDIAN UST R6: Underground Storage Tanks on Indian Land

Standard Environmental Record Source: State and tribal registered storage tank lists

The Indian Underground Storage Tank (UST) database provides information about underground storage tanks on Indian land in EPA Region 6 (Louisiana, Arkansas, Oklahoma, New Mexico, Texas and 65 Tribes).

Date of Government Version: 08/20/2015

Source: EPA Region 6

Number of Days to Update: 111

Telephone: 214-665-7591

Last EDR Contact :01/25/2016

INDIAN UST R7: Underground Storage Tanks on Indian Land

Standard Environmental Record Source: State and tribal registered storage tank lists

The Indian Underground Storage Tank (UST) database provides information about underground storage tanks on Indian land in EPA Region 7 (Iowa, Kansas, Missouri, Nebraska, and 9 Tribal Nations).

Date of Government Version: 09/23/2014

Source: EPA Region 7

Number of Days to Update: 65

Telephone: 913-551-7003

Last EDR Contact :01/25/2016

INDIAN UST R8: Underground Storage Tanks on Indian Land

Standard Environmental Record Source: State and tribal registered storage tank lists

The Indian Underground Storage Tank (UST) database provides information about underground storage tanks on Indian land in EPA Region 8 (Colorado, Montana, North Dakota, South Dakota, Utah, Wyoming and 27 Tribal Nations).

Date of Government Version: 10/13/2015

Source: EPA Region 8

Number of Days to Update: 118

Telephone: 303-312-6137

Last EDR Contact :01/25/2016

INDIAN UST R9: Underground Storage Tanks on Indian Land

RECORD SOURCES AND CURRENCY

Standard Environmental Record Source: State and tribal registered storage tank lists

The Indian Underground Storage Tank (UST) database provides information about underground storage tanks on Indian land in EPA Region 9 (Arizona, California, Hawaii, Nevada, the Pacific Islands, and Tribal Nations).

Date of Government Version: 12/14/2014

Source: EPA Region 9

Number of Days to Update: 28

Telephone: 415-972-3368

Last EDR Contact :01/27/2016

INDIAN VCP R1: Voluntary Cleanup Priority Listing

Standard Environmental Record Source: State and tribal voluntary cleanup sites

Search Distance: 0.333 Mile

A listing of voluntary cleanup priority sites located on Indian Land located in Region 1.

Date of Government Version: 07/27/2015

Source: EPA, Region 1

Number of Days to Update: 142

Telephone: 617-918-1102

Last EDR Contact :12/28/2015

INDIAN VCP R7: Voluntary Cleanup Priority Listing

Standard Environmental Record Source: State and tribal voluntary cleanup sites

A listing of voluntary cleanup priority sites located on Indian Land located in Region 7.

Date of Government Version: 03/20/2008

Source: EPA, Region 7

Number of Days to Update: 27

Telephone: 913-551-7365

Last EDR Contact :04/20/2009

LEAD SMELTER 1: Lead Smelter Sites

Standard Environmental Record Source: Other Standard Environmental Records

Search Distance: Property

A listing of former lead smelter site locations.

Date of Government Version: 11/25/2014

Source: Environmental Protection Agency

Number of Days to Update: 64

Telephone: 703-603-8787

Last EDR Contact :01/26/2016

LEAD SMELTER 2: Lead Smelter Sites

Standard Environmental Record Source: Other Standard Environmental Records

A list of several hundred sites in the U.S. where secondary lead smelting was done from 1931 and 1964. These sites may pose a threat to public health through ingestion or inhalation of contaminated soil or dust

Date of Government Version: 04/05/2001

Source: American Journal of Public Health

Number of Days to Update: 36

Telephone: 703-305-6451

Last EDR Contact :12/02/2009

LIENS 2: CERCLA Lien Information

Standard Environmental Record Source: Federal CERCLIS

Search Distance: Property

A Federal CERCLA ('Superfund') lien can exist by operation of law at any site or property at which EPA has spent Superfund monies. These monies are spent to investigate and address releases and threatened releases of contamination. CERCLIS provides information as to the identity of these sites and properties.

Date of Government Version: 02/18/2014

Source: Environmental Protection Agency

Number of Days to Update: 37

Telephone: 202-564-6023

RECORD SOURCES AND CURRENCY

Last EDR Contact :01/25/2016

LUCIS: Land Use Control Information System

Standard Environmental Record Source: Federal institutional controls / engineering controls registries

Search Distance: 0.333 Mile

LUCIS contains records of land use control information pertaining to the former Navy Base Realignment and Closure properties.

Date of Government Version: 05/28/2015

Source: Department of the Navy

Number of Days to Update: 13

Telephone: 843-820-7326

Last EDR Contact :02/16/2016

MLTS: Material Licensing Tracking System

Standard Environmental Record Source: Other Standard Environmental Records

Search Distance: Property

MLTS is maintained by the Nuclear Regulatory Commission and contains a list of approximately 8,100 sites which possess or use radioactive materials and which are subject to NRC licensing requirements. To maintain currency, EDR contacts the Agency on a quarterly basis.

Date of Government Version: 06/26/2015

Source: Nuclear Regulatory Commission

Number of Days to Update: 95

Telephone: 301-415-7169

Last EDR Contact :02/08/2016

NPL: National Priority List

Standard Environmental Record Source: Federal NPL

Search Distance: 0.333 Mile

National Priorities List (Superfund). The NPL is a subset of CERCLIS and identifies over 1,200 sites for priority cleanup under the Superfund Program. NPL sites may encompass relatively large areas. As such, EDR provides polygon coverage for over 1,000 NPL site boundaries produced by EPA's Environmental Photographic Interpretation Center (EPIC) and regional EPA offices.

Date of Government Version: 10/30/2015

Source: EPA

Number of Days to Update: 58

Telephone: Not Reported

Last EDR Contact :01/26/2016

NPL Site Boundaries

Sources:

EPA's Environmental Photographic Interpretation Center (EPIC)
Telephone: 202-566-0690

EPA Region 1
Telephone: 617-918-1102

EPA Region 2
Telephone: 212-637-4293

EPA Region 3
Telephone: 215-814-5418

EPA Region 4
Telephone: 404-562-8681

EPA Region 5
Telephone: 312-353-1063

EPA Region 6
Telephone: 214-655-6659

EPA Region 7
Telephone: 913-551-7247

RECORD SOURCES AND CURRENCY

EPA Region 8
Telephone: 303-312-6118

EPA Region 9
Telephone: 415-947-4579

EPA Region 10
Telephone: 206-553-4479

NPL LIENS: Federal Superfund Liens

Standard Environmental Record Source: Federal NPL

Search Distance: Property

Federal Superfund Liens. Under the authority granted the USEPA by CERCLA of 1980, the USEPA has the authority to file liens against real property in order to recover remedial action expenditures or when the property owner received notification of potential liability. USEPA compiles a listing of filed notices of Superfund Liens.

Date of Government Version: 10/15/1991

Source: EPA

Number of Days to Update: 56

Telephone: 202-564-4267

Last EDR Contact :08/15/2011

ODI: Open Dump Inventory

Standard Environmental Record Source: Other Standard Environmental Records

Search Distance: 0.333 Mile

An open dump is defined as a disposal facility that does not comply with one or more of the Part 257 or Part 258 Subtitle D Criteria.

Date of Government Version: 06/30/1985

Source: Environmental Protection Agency

Number of Days to Update: 39

Telephone: 800-424-9346

Last EDR Contact :06/09/2004

PADS: PCB Activity Database System

Standard Environmental Record Source: Other Standard Environmental Records

Search Distance: Property

PCB Activity Database. PADS Identifies generators, transporters, commercial storers and/or brokers and disposers of PCB's who are required to notify the EPA of such activities.

Date of Government Version: 07/01/2014

Source: EPA

Number of Days to Update: 33

Telephone: 202-566-0500

Last EDR Contact :01/12/2016

PCB TRANSFORMER: PCB Transformer Registration Database

Standard Environmental Record Source: Other Standard Environmental Records

Search Distance: Property

The database of PCB transformer registrations that includes all PCB registration submittals.

Date of Government Version: 02/01/2011

Source: Environmental Protection Agency

Number of Days to Update: 83

Telephone: 202-566-0517

Last EDR Contact :01/29/2016

Proposed NPL: Proposed National Priority List Sites

Standard Environmental Record Source: Federal NPL

Search Distance: 0.333 Mile

RECORD SOURCES AND CURRENCY

A site that has been proposed for listing on the National Priorities List through the issuance of a proposed rule in the Federal Register. EPA then accepts public comments on the site, responds to the comments, and places on the NPL those sites that continue to meet the requirements for listing.

Date of Government Version: 10/30/2015 Source: EPA
Number of Days to Update: 58 Telephone: Not Reported
Last EDR Contact :01/26/2016

RAATS: RCRA Administrative Action Tracking System

Standard Environmental Record Source: Other Standard Environmental Records
Search Distance: Property

RCRA Administration Action Tracking System. RAATS contains records based on enforcement actions issued under RCRA pertaining to major violators and includes administrative and civil actions brought by the EPA. For administration actions after September 30, 1995, data entry in the RAATS database was discontinued. EPA will retain a copy of the database for historical records. It was necessary to terminate RAATS because a decrease in agency resources made it impossible to continue to update the information contained in the database.

Date of Government Version: 04/17/1995 Source: EPA
Number of Days to Update: 35 Telephone: 202-564-4104
Last EDR Contact :06/02/2008

RADINFO: Radiation Information Database

Standard Environmental Record Source: Other Standard Environmental Records
Search Distance: Property

The Radiation Information Database (RADINFO) contains information about facilities that are regulated by U.S. Environmental Protection Agency (EPA) regulations for radiation and radioactivity.

Date of Government Version: 07/07/2015 Source: Environmental Protection Agency
Number of Days to Update: 69 Telephone: 202-343-9775
Last EDR Contact :01/07/2016

RCRA NonGen / NLR: RCRA - Non Generators / No Longer Regulated

Standard Environmental Record Source: Other Standard Environmental Records
Search Distance: Property

RCRAInfo is EPA's comprehensive information system, providing access to data supporting the Resource Conservation and Recovery Act (RCRA) of 1976 and the Hazardous and Solid Waste Amendments (HSWA) of 1984. The database includes selective information on sites which generate, transport, store, treat and/or dispose of hazardous waste as defined by the Resource Conservation and Recovery Act (RCRA). Non-Generators do not presently generate hazardous waste.

Date of Government Version: 06/09/2015 Source: Environmental Protection Agency
Number of Days to Update: 82 Telephone: 703-308-8895
Last EDR Contact :12/18/2015

RCRA-CESQG: RCRA - Conditionally Exempt Small Quantity Generators

Standard Environmental Record Source: Federal RCRA generators list
Search Distance: Property

RCRAInfo is EPA's comprehensive information system, providing access to data supporting the Resource Conservation and Recovery Act (RCRA) of 1976 and the Hazardous and Solid Waste Amendments (HSWA) of 1984. The database includes selective information on sites which generate, transport, store, treat and/or dispose of hazardous waste as defined by the Resource Conservation and Recovery Act (RCRA). Conditionally exempt small quantity generators (CESQGs) generate less than 100 kg of hazardous waste, or less than 1 kg of acutely hazardous waste per month.

Date of Government Version: 06/09/2015 Source: Environmental Protection Agency
Number of Days to Update: 82 Telephone: 703-308-8895
Last EDR Contact :12/18/2015

RECORD SOURCES AND CURRENCY

RCRA-LQG: RCRA - Large Quantity Generators

Standard Environmental Record Source: Federal RCRA generators list

Search Distance: Property

RCRAInfo is EPA's comprehensive information system, providing access to data supporting the Resource Conservation and Recovery Act (RCRA) of 1976 and the Hazardous and Solid Waste Amendments (HSWA) of 1984. The database includes selective information on sites which generate, transport, store, treat and/or dispose of hazardous waste as defined by the Resource Conservation and Recovery Act (RCRA). Large quantity generators (LQGs) generate over 1,000 kilograms (kg) of hazardous waste, or over 1 kg of acutely hazardous waste per month.

Date of Government Version: 06/09/2015

Source: Environmental Protection Agency

Number of Days to Update: 82

Telephone: 703-308-8895

Last EDR Contact :12/18/2015

RCRA-SQG: RCRA - Small Quantity Generators

Standard Environmental Record Source: Federal RCRA generators list

Search Distance: Property

RCRAInfo is EPA's comprehensive information system, providing access to data supporting the Resource Conservation and Recovery Act (RCRA) of 1976 and the Hazardous and Solid Waste Amendments (HSWA) of 1984. The database includes selective information on sites which generate, transport, store, treat and/or dispose of hazardous waste as defined by the Resource Conservation and Recovery Act (RCRA). Small quantity generators (SQGs) generate between 100 kg and 1,000 kg of hazardous waste per month.

Date of Government Version: 06/09/2015

Source: Environmental Protection Agency

Number of Days to Update: 82

Telephone: 703-308-8895

Last EDR Contact :12/18/2015

RCRA-TSDF: RCRA - Treatment, Storage and Disposal

Standard Environmental Record Source: Federal RCRA TSD facilities list

Search Distance: 0.333 Mile

RCRAInfo is EPA's comprehensive information system, providing access to data supporting the Resource Conservation and Recovery Act (RCRA) of 1976 and the Hazardous and Solid Waste Amendments (HSWA) of 1984. The database includes selective information on sites which generate, transport, store, treat and/or dispose of hazardous waste as defined by the Resource Conservation and Recovery Act (RCRA). Transporters are individuals or entities that move hazardous waste from the generator offsite to a facility that can recycle, treat, store, or dispose of the waste. TSDFs treat, store, or dispose of the waste.

Date of Government Version: 06/09/2015

Source: Environmental Protection Agency

Number of Days to Update: 82

Telephone: 703-308-8895

Last EDR Contact :12/18/2015

ROD: Records Of Decision

Standard Environmental Record Source: Federal NPL

Search Distance: 0.333 Mile

Record of Decision. ROD documents mandate a permanent remedy at an NPL (Superfund) site containing technical and health information to aid in the cleanup.

Date of Government Version: 11/25/2013

Source: EPA

Number of Days to Update: 74

Telephone: 703-416-0223

Last EDR Contact :03/08/2016

SCRD DRYCLEANERS: State Coalition for Remediation of Drycleaners Listing

Standard Environmental Record Source: Other Standard Environmental Records

Search Distance: 0.333 Mile

RECORD SOURCES AND CURRENCY

The State Coalition for Remediation of Drycleaners was established in 1998, with support from the U.S. EPA Office of Superfund Remediation and Technology Innovation. It is comprised of representatives of states with established drycleaner remediation programs. Currently the member states are Alabama, Connecticut, Florida, Illinois, Kansas, Minnesota, Missouri, North Carolina, Oregon, South Carolina, Tennessee, Texas, and Wisconsin.

Date of Government Version: 03/07/2011

Source: Environmental Protection Agency

Number of Days to Update: 54

Telephone: 615-532-8599

Last EDR Contact :02/19/2016

SSTS: Section 7 Tracking Systems

Standard Environmental Record Source: Other Standard Environmental Records

Search Distance: Property

Section 7 of the Federal Insecticide, Fungicide and Rodenticide Act, as amended (92 Stat. 829) requires all registered pesticide-producing establishments to submit a report to the Environmental Protection Agency by March 1st each year. Each establishment must report the types and amounts of pesticides, active ingredients and devices being produced, and those having been produced and sold or distributed in the past year.

Date of Government Version: 12/31/2009

Source: EPA

Number of Days to Update: 77

Telephone: 202-564-4203

Last EDR Contact :01/25/2016

TRIS: Toxic Chemical Release Inventory System

Standard Environmental Record Source: Other Standard Environmental Records

Search Distance: Property

Toxic Release Inventory System. TRIS identifies facilities which release toxic chemicals to the air, water and land in reportable quantities under SARA Title III Section 313.

Date of Government Version: 12/31/2013

Source: EPA

Number of Days to Update: 110

Telephone: 202-566-0250

Last EDR Contact :02/24/2016

TSCA: Toxic Substances Control Act

Standard Environmental Record Source: Other Standard Environmental Records

Search Distance: Property

Toxic Substances Control Act. TSCA identifies manufacturers and importers of chemical substances included on the TSCA Chemical Substance Inventory list. It includes data on the production volume of these substances by plant site.

Date of Government Version: 12/31/2012

Source: EPA

Number of Days to Update: 14

Telephone: 202-260-5521

Last EDR Contact :12/23/2015

UMTRA: Uranium Mill Tailings Sites

Standard Environmental Record Source: Other Standard Environmental Records

Search Distance: 0.333 Mile

Uranium ore was mined by private companies for federal government use in national defense programs. When the mills shut down, large piles of the sand-like material (mill tailings) remain after uranium has been extracted from the ore. Levels of human exposure to radioactive materials from the piles are low; however, in some cases tailings were used as construction materials before the potential health hazards of the tailings were recognized.

Date of Government Version: 09/14/2010

Source: Department of Energy

Number of Days to Update: 146

Telephone: 505-845-0011

Last EDR Contact :02/22/2016

US AIRS (AFS): Aerometric Information Retrieval System Facility Subsystem (AFS)

Standard Environmental Record Source: Other Standard Environmental Records

RECORD SOURCES AND CURRENCY

Search Distance: Property

The database is a sub-system of Aerometric Information Retrieval System (AIRS). AFS contains compliance data on air pollution point sources regulated by the U.S. EPA and/or state and local air regulatory agencies. This information comes from source reports by various stationary sources of air pollution, such as electric power plants, steel mills, factories, and universities, and provides information about the air pollutants they produce. Action, air program, air program pollutant, and general level plant data. It is used to track emissions and compliance data from industrial plants.

Date of Government Version: 10/20/2015

Source: EPA

Number of Days to Update: 69

Telephone: 202-564-2496

Last EDR Contact :12/22/2015

US AIRS MINOR: Air Facility System Data

Standard Environmental Record Source: Other Standard Environmental Records

A listing of minor source facilities.

Date of Government Version: 10/20/2015

Source: EPA

Number of Days to Update: 69

Telephone: 202-564-2496

Last EDR Contact :12/22/2015

US BROWNFIELDS: A Listing of Brownfields Sites

Standard Environmental Record Source: Other Standard Environmental Records

Search Distance: 0.333 Mile

Brownfields are real property, the expansion, redevelopment, or reuse of which may be complicated by the presence or potential presence of a hazardous substance, pollutant, or contaminant. Cleaning up and reinvesting in these properties takes development pressures off of undeveloped, open land, and both improves and protects the environment. Assessment, Cleanup and Redevelopment Exchange System (ACRES) stores information reported by EPA Brownfields grant recipients on brownfields properties assessed or cleaned up with grant funding as well as information on Targeted Brownfields Assessments performed by EPA Regions. A listing of ACRES Brownfield sites is obtained from Cleanups in My Community. Cleanups in My Community provides information on Brownfields properties for which information is reported back to EPA, as well as areas served by Brownfields grant programs.

Date of Government Version: 12/22/2015

Source: Environmental Protection Agency

Number of Days to Update: 57

Telephone: 202-566-2777

Last EDR Contact :12/21/2015

US CDL: Clandestine Drug Labs

Standard Environmental Record Source: Other Standard Environmental Records

Search Distance: Property

A listing of clandestine drug lab locations. The U.S. Department of Justice ("the Department") provides this web site as a public service. It contains addresses of some locations where law enforcement agencies reported they found chemicals or other items that indicated the presence of either clandestine drug laboratories or dumpsites. In most cases, the source of the entries is not the Department, and the Department has not verified the entry and does not guarantee its accuracy. Members of the public must verify the accuracy of all entries by, for example, contacting local law enforcement and local health departments.

Date of Government Version: 09/17/2015

Source: Drug Enforcement Administration

Number of Days to Update: 76

Telephone: 202-307-1000

Last EDR Contact :03/01/2016

US ENG CONTROLS: Engineering Controls Sites List

Standard Environmental Record Source: Federal institutional controls / engineering controls registries

Search Distance: Property

A listing of sites with engineering controls in place. Engineering controls include various forms of caps, building foundations, liners, and treatment methods to create pathway elimination for regulated substances to enter environmental media or effect human health.

Date of Government Version: 09/10/2015

Source: Environmental Protection Agency

RECORD SOURCES AND CURRENCY

Number of Days to Update: 53
Last EDR Contact :02/29/2016

Telephone: 703-603-0695

US FIN ASSUR: Financial Assurance Information

Standard Environmental Record Source: Other Standard Environmental Records
Search Distance: Property

All owners and operators of facilities that treat, store, or dispose of hazardous waste are required to provide proof that they will have sufficient funds to pay for the clean up, closure, and post-closure care of their facilities.

Date of Government Version: 09/01/2015

Source: Environmental Protection Agency

Number of Days to Update: 61

Telephone: 202-566-1917

Last EDR Contact :02/16/2016

US HIST CDL: National Clandestine Laboratory Register

Standard Environmental Record Source: Other Standard Environmental Records
Search Distance: Property

A listing of clandestine drug lab locations. The U.S. Department of Justice ("the Department") provides this web site as a public service. It contains addresses of some locations where law enforcement agencies reported they found chemicals or other items that indicated the presence of either clandestine drug laboratories or dumpsites. In most cases, the source of the entries is not the Department, and the Department has not verified the entry and does not guarantee its accuracy. Members of the public must verify the accuracy of all entries by, for example, contacting local law enforcement and local health departments.

Date of Government Version: 09/17/2015

Source: Drug Enforcement Administration

Number of Days to Update: 76

Telephone: 202-307-1000

Last EDR Contact :03/01/2016

US INST CONTROL: Sites with Institutional Controls

Standard Environmental Record Source: Federal institutional controls / engineering controls registries
Search Distance: Property

A listing of sites with institutional controls in place. Institutional controls include administrative measures, such as groundwater use restrictions, construction restrictions, property use restrictions, and post remediation care requirements intended to prevent exposure to contaminants remaining on site. Deed restrictions are generally required as part of the institutional controls.

Date of Government Version: 09/10/2015

Source: Environmental Protection Agency

Number of Days to Update: 53

Telephone: 703-603-0695

Last EDR Contact :02/29/2016

US MINES: Mines Master Index File

Standard Environmental Record Source: Other Standard Environmental Records
Search Distance: Property

Contains all mine identification numbers issued for mines active or opened since 1971. The data also includes violation information.

Date of Government Version: 08/18/2015

Source: Department of Labor, Mine Safety and Health Administration

Number of Days to Update: 125

Telephone: 303-231-5959

Last EDR Contact :03/02/2016

AOCONCERN: San Gabriel Valley Areas of Concern

Standard Environmental Record Source: State and tribal - equivalent CERCLIS
Search Distance: 0.333 Mile

San Gabriel Valley areas where VOC contamination is at or above the MCL as designated by region 9 EPA office.

Date of Government Version: 03/30/2009

Source: EPA Region 9

RECORD SOURCES AND CURRENCY

Number of Days to Update: 206
Last EDR Contact :12/17/2015

Telephone: 415-972-3178

DOD: Department of Defense Sites

Standard Environmental Record Source: Other Standard Environmental Records
Search Distance: 0.333 Mile

This data set consists of federally owned or administered lands, administered by the Department of Defense, that have any area equal to or greater than 640 acres of the United States, Puerto Rico, and the U.S. Virgin Islands.

Date of Government Version: 12/31/2005
Number of Days to Update: 62
Last EDR Contact :01/15/2016

Source: USGS
Telephone: 888-275-8747

INDIAN RESERV: Indian Reservations

Standard Environmental Record Source: Other Standard Environmental Records
Search Distance: Property

This map layer portrays Indian administered lands of the United States that have any area equal to or greater than 640 acres.

Date of Government Version: 12/31/2005
Number of Days to Update: 34
Last EDR Contact :01/15/2016

Source: USGS
Telephone: 202-208-3710

PWS: Public Water System Data

Standard Environmental Record Source: Other Standard Environmental Records
Search Distance: Property

This Safe Drinking Water Information System (SDWIS) file contains public water systems name and address, population served and the primary source of water

Date of Government Version: 12/17/2013
Number of Days to Update: 279
Last EDR Contact :02/29/2016

Source: EPA
Telephone: Not Reported

RECORD SOURCES AND CURRENCY

HISTORICAL USE RECORDS

RGA LF: Recovered Government Archive Solid Waste Facilities List

Standard Environmental Record Source: Exclusive Recovered Govt. Archives

Search Distance: Property

The EDR Recovered Government Archive Landfill database provides a list of landfills derived from historical databases and includes many records that no longer appear in current government lists. Compiled from Records formerly available from the Department of Resources Recycling and Recovery in California.

Date of Government Version: Not Reported

Source: Department of Resources Recycling and Recovery

Number of Days to Update: 196

Telephone: Not Reported

Last EDR Contact :06/01/2012

RGA LUST: Recovered Government Archive Leaking Underground Storage Tank

Standard Environmental Record Source: Exclusive Recovered Govt. Archives

Search Distance: Property

The EDR Recovered Government Archive Leaking Underground Storage Tank database provides a list of LUST incidents derived from historical databases and includes many records that no longer appear in current government lists. Compiled from Records formerly available from the State Water Resources Control Board in California.

Date of Government Version: Not Reported

Source: State Water Resources Control Board

Number of Days to Update: 182

Telephone: Not Reported

Last EDR Contact :06/01/2012

EDR Hist Auto: EDR Exclusive Historic Gas Stations

Standard Environmental Record Source: Historical Gas Stations

Search Distance: 0.25 Mile

EDR has searched selected national collections of business directories and has collected listings of potential gas station/filling station/service station sites that were available to EDR researchers. EDR's review was limited to those categories of sources that might, in EDR's opinion, include gas station/filling station/service station establishments. The categories reviewed included, but were not limited to gas, gas station, gasoline station, filling station, auto, automobile repair, auto service station, service station, etc. This database falls within a category of information EDR classifies as "High Risk Historical Records", or HRHR. EDR's HRHR effort presents unique and sometimes proprietary data about past sites and operations that typically create environmental concerns, but may not show up in current government records searches.

Date of Government Version: 02/20/2007

Source: EDR, Inc.

Number of Days to Update: 42

Telephone: Not Reported

Last EDR Contact :02/21/2007

EDR Hist Cleaner: EDR Exclusive Historic Dry Cleaners

Standard Environmental Record Source: Historical Dry Cleaners

Search Distance: 0.25 Mile

EDR has searched selected national collections of business directories and has collected listings of potential dry cleaner sites that were available to EDR researchers. EDR's review was limited to those categories of sources that might, in EDR's opinion, include dry cleaning establishments. The categories reviewed included, but were not limited to dry cleaners, cleaners, laundry, laundromat, cleaning/laundry, wash & dry etc. This database falls within a category of information EDR classifies as "High Risk Historical Records", or HRHR. EDR's HRHR effort presents unique and sometimes proprietary data about past sites and operations that typically create environmental concerns, but may not show up in current government records searches.

Date of Government Version: 02/20/2007

Source: EDR, Inc.

Number of Days to Update: 42

Telephone: Not Reported

Last EDR Contact :02/21/2007

EDR MGP: EDR Proprietary Manufactured Gas Plants

Standard Environmental Record Source: Former manufactured Gas Plants

Search Distance: 0.333 Mile

RECORD SOURCES AND CURRENCY

The EDR Proprietary Manufactured Gas Plant Database includes records of coal gas plants (manufactured gas plants) compiled by EDR's researchers. Manufactured gas sites were used in the United States from the 1800's to 1950's to produce a gas that could be distributed and used as fuel. These plants used whale oil, rosin, coal, or a mixture of coal, oil, and water that also produced a significant amount of waste. Many of the byproducts of the gas production, such as coal tar (oily waste containing volatile and non-volatile chemicals), sludges, oils and other compounds are potentially hazardous to human health and the environment. The byproduct from this process was frequently disposed of directly at the plant site and can remain or spread slowly, serving as a continuous source of soil and groundwater contamination.

Date of Government Version: 08/28/2009

Source: EDR, Inc.

Number of Days to Update: 55

Telephone: Not Reported

Last EDR Contact :11/30/2012

RECORD SOURCES AND CURRENCY

TOPOGRAPHIC INFORMATION

USGS 7.5' Digital Elevation Model (DEM)

Source: United States Geologic Survey

EDR acquired the USGS 7.5' Digital Elevation Model in 2002 and updated it in 2006. The 7.5' minute DEM corresponds to the USGS 1:24,000- and 1:25,000-scale topographic quadrangle maps. The DEM provides elevation data with consistent elevation units and projection.

HYDROLOGIC INFORMATION

Flood Zone Data: This data, available in select counties across the country, was obtained by EDR in 1999 from the Federal Emergency Management Agency (FEMA). Data depicts 100-year and 500-year flood zones as defined by FEMA.

NWI: National Wetlands Inventory. This data, available in select counties across the country, was obtained by EDR in 2002 and 2005 from the U.S. Fish and Wildlife Service.

HYDROGEOLOGIC INFORMATION

AQUIFLOW® Information System

Source: EDR proprietary database of groundwater flow information

EDR has developed the AQUIFLOW® Information System (AIS) to provide data on the general direction of groundwater flow at specific points. EDR has reviewed reports submitted to regulatory authorities at select sites and has extracted the date of the report, hydrogeologically determined groundwater flow direction and depth to water table information.

GEOLOGIC INFORMATION

STATSGO: State Soil Geographic Database

Source: Department of Agriculture, Natural Resources Conservation Services. The U.S. Department of Agriculture's (USDA) Natural Resources Conservation Service (NRCS) leads the national Conservation Soil Survey (NCSS) and is responsible for collecting, storing, maintaining and distributing soil survey information for privately owned lands in the United States. A soil map in a soil survey is a representation of soil patterns in a landscape. Soil maps for STATSGO are compiled by generalizing more detailed (SSURGO) soil survey maps.

SSURGO: Soil Survey Geographic Database

Source: Department of Agriculture, Natural Resources Conservation Services (NRCS)

Telephone: 800-672-5559

SSURGO is the most detailed level of mapping done by the Natural Resources Conservation Services, mapping scales generally range from 1:12,000 to 1:63,360. Field mapping methods using national standards are used to construct the soil maps in the Soil Survey Geographic (SSURGO) database. SSURGO digitizing duplicates the original soil survey maps. This level of mapping is designed for use by landowners, townships and county natural resource planning and management.

STREET AND ADDRESS INFORMATION

© 2006 Tele Atlas North America, Inc. All rights reserved. This material is proprietary and the subject of copyright protection and other intellectual property rights owned by or licensed to Tele Atlas North America, Inc. The use of this material is subject to the terms of a license agreement. You will be held liable for any unauthorized copying or disclosure of this material.

RECORDS OF COMMUNICATION

From: [DPH-ehmail](#)
To: [Jessica Jenkins](#)
Subject: Re: Phase I ESA FOIA Request
Date: Monday, March 28, 2016 4:07:43 PM

Good afternoon Ms. Jenkins,

You may contact our Public Health Investigation Administration for this type of records request.

Best regards,

Melanie Gurrola
Environmental Health Customer Call Center
Los Angeles County-Department of Public Health
5050 Commerce Drive
Baldwin Park, CA 91706
888-700-9995 phone
626-813-4828 fax

From: Jessica Jenkins <jessica.jenkins@skaconsulting.com>
Sent: Monday, March 28, 2016 1:31 PM
To: DPH-ehmail
Subject: Phase I ESA FOIA Request

Dear Sir or Madam:

SKA Consulting, L.P. (SKA) is conducting a Phase I Environmental Site Assessment (ESA) for a 1.62-acre tract of land occupied by Westwood Presbyterian Church located at 10822 Wilshire Boulevard/10812 Ashton Avenue (southwest of the intersection of Wilshire Boulevard and Malcom Avenue) in Los Angeles, Los Angeles County, California.

We are requesting any information available under the Freedom of Information Act (FOIA) that may help to determine if the present or past usage of the property has resulted in recognized environmental conditions or violations of any environmental regulations concerning your agency. Available information such as building permits, building code violations, occupancy records, capital improvement plans, infrastructure construction, tank registration or removal documents, environmental reports or audits, and/or utility maintenance (water and wastewater) would be helpful.

Please reference Project Number 3013-0004 in your reply. SKA appreciates your assistance in this matter. If you have any questions, please do not hesitate to call me at (503) 866-8704. Our fax number is (713) 266-0996.

Sincerely,

SKA CONSULTING, L.P.

Jessica Jenkins

Jessica Jenkins

SKA Consulting, L.P.

PO Box 820094, Portland, OR 97282

Direct 503-866-8704

jessica.jenkins@skaconsulting.com

www.skaconsulting.com

CONFIDENTIALITY NOTICE: The information in this email may be confidential and/or privileged and is intended to be reviewed by only the individual or organization named above. If you are not the intended recipient or an authorized representative of the intended recipient, you are hereby notified that any review, dissemination, or copying of this email and its attachments, if any, or the information contained herein is prohibited. If you have received this email in error, please immediately notify the sender by return email and delete this email from your system. The information contained in this e-mail, including any attachments, is not intended and should not be construed as an official confirmation of any transaction unless expressly stated. Thank You.

From: [Quidilla, Clarita@Waterboards](mailto:Quidilla.Clarita@Waterboards) on behalf of [WB-RB4-PublicRecords](#)
To: [Jessica Jenkins](#)
Subject: Public Records Request / Tracking 2016032801
Date: Thursday, April 07, 2016 12:09:12 PM

******* Please submit future file review requests to the LARWQCB via e-mail to RB4-publicrecords@waterboards.ca.gov.*******

Thank you for your request to review Regional Board records concerning the property on:

- 10822 Wilshire Blvd / 10812 Ashton Avenue, Los Angeles

The Regional Board has reviewed its files and has concluded that it does not have any records that are responsive to your request.

Thank you,

Clarita Quidilla
Los Angeles Regional Water Quality Control Board

From: Jessica Jenkins [mailto:jessica.jenkins@skaconsulting.com]
Sent: Saturday, March 26, 2016 1:58 PM
To: WB-RB4-PublicRecords
Subject: Phase I ESA FOIA Request

Dear Sir or Madam:

SKA Consulting, L.P. (SKA) is conducting a Phase I Environmental Site Assessment (ESA) for a 1.62-acre tract of land occupied by Westwood Presbyterian Church located at 10822 Wilshire Boulevard/10812 Ashton Avenue (southwest of the intersection of Wilshire Boulevard and Malcom Avenue) in Los Angeles, Los Angeles County, California.

We are requesting any information available under the Freedom of Information Act (FOIA) that may help to determine if the present or past usage of the property has resulted in recognized environmental conditions or violations of any environmental regulations concerning your agency. Available information such as building permits, building code violations, occupancy records, capital improvement plans, infrastructure construction, tank registration or removal documents, environmental reports or audits, and/or utility maintenance (water and wastewater) would be helpful.

Please reference Project Number 3013-0004 in your reply. SKA appreciates your

assistance in this matter. If you have any questions, please do not hesitate to call me at (503) 866-8704. Our fax number is (713) 266-0996.

Sincerely,

SKA CONSULTING, L.P.

Jessica Jenkins

Jessica Jenkins

SKA Consulting, L.P.

PO Box 820094, Portland, OR 97282

Direct 503-866-8704

jessica.jenkins@skaconsulting.com

www.skaconsulting.com

CONFIDENTIALITY NOTICE: The information in this email may be confidential and/or privileged and is intended to be reviewed by only the individual or organization named above. If you are not the intended recipient or an authorized representative of the intended recipient, you are hereby notified that any review, dissemination, or copying of this email and its attachments, if any, or the information contained herein is prohibited. If you have received this email in error, please immediately notify the sender by return email and delete this email from your system. The information contained in this e-mail, including any attachments, is not intended and should not be construed as an official confirmation of any transaction unless expressly stated. Thank You.

From: [Martha Kadue](#)
To: [Mayra Newbon](#)
Cc: [Jessica Jenkins](#)
Subject: Re: FW: WPC Site Visit
Date: Friday, April 01, 2016 1:39:48 PM
Attachments: [image003.jpg](#)
[image001.jpg](#)
[image002.jpg](#)

When the Wilshire property was purchased by the Presbyterian Church in around 1948-1949, the property was vacant. The Presbyterian Church/WPC did not do any demolition. If it had ever been used for anything else, I am unaware.

At various times since 1950, WPC purchased additional property -- the back parking lot (which was also vacant land) from the cemetery, the Ashton house (as far as I know, always a single family residence), and the property on the north side of Ashton where the apartment building is now (that property had one empty lot and a duplex when owned by WPC). The north-side-of-Ashton property was sold by WPC around 1980.

David and I started attending WPC in 1989. I have never heard of Westwood Printing and Reproduction. Could it be an error?

Martha

On Fri, Apr 1, 2016 at 10:39 AM, Mayra Newbon <mayra@westwoodpres.org> wrote:

Martha,

Have you ever heard of this:

Great! Another little question....one of the things involved in the research that I do on a property is review all of the historical phone directory listings for an address... in 1991, the property was listed as Westwood Presbyterian Church and Westwood Printing & Reproduction Co. Do you know anything about this printing listing?

It's for the environmental assessment we are having done.

Mayra Newbon

Director of Operations

10822 Wilshire Blvd.

Los Angeles, CA 90024

[310.474.4535](tel:310.474.4535) x100 * [310.470.9208](tel:310.470.9208) fax

WPC New Logo 092012



From: Jann Williams [mailto:jwilliamsarch@verizon.net]
Sent: Thursday, March 31, 2016 8:20 PM
To: 'Mayra Newbon'; 'Jessica Jenkins'
Subject: RE: WPC Site Visit

I have never come across this title.....but in jest, it sounds like the service Mayra and Kim provide the church now! Interesting, another piece of history about our site.....Does Martha Kadue know if the church bought the property from this business and then added it to our lots?

My best, Jann

From: Mayra Newbon [mailto:mayra@westwoodpres.org]
Sent: Thursday, March 31, 2016 11:57 AM
To: 'Jessica Jenkins'
Cc: Jann C. Williams
Subject: RE: WPC Site Visit

That's odd and before my time so I'm copying Jann Williams. Maybe she can help us.

Mayra Newbon

Director of Operations

10822 Wilshire Blvd.

Los Angeles, CA 90024

[310.474.4535](tel:310.474.4535) x100 * [310.470.9208](tel:310.470.9208) fax

WPC New Logo 092012



From: Jessica Jenkins [<mailto:jessica.jenkins@skaconsulting.com>]
Sent: Thursday, March 31, 2016 11:42 AM
To: Mayra Newbon
Subject: RE: WPC Site Visit

Great! Another little question....one of the things involved in the research that I do on a property is review all of the historical phone directory listings for an address...in 1991, the property was listed as Westwood Presbyterian Church and Westwood Printing & Reproduction Co. Do you know anything about this printing listing?

From: Mayra Newbon [<mailto:mayra@westwoodpres.org>]
Sent: Thursday, March 31, 2016 9:12 AM
To: Jessica Jenkins
Subject: RE: WPC Site Visit

Good morning Jessica,

No basement. It has a door that leads to a small room with the water heater, sump pump and crawl space to access pipes.

Mayra Newbon

Director of Operations

10822 Wilshire Blvd.

Los Angeles, CA 90024

[310.474.4535](tel:310.474.4535) x100 * [310.470.9208](tel:310.470.9208) fax

WPC New Logo 092012



From: Jessica Jenkins [<mailto:jessica.jenkins@skaconsulting.com>]
Sent: Thursday, March 31, 2016 9:06 AM
To: Mayra Newbon
Subject: RE: WPC Site Visit

Good morning, Mayra. Quick question, does the residence at 10812 Ashton have a basement?

OWNER OCCUPANT INQUIRY FORM

SKA CONSULTING, L.P.
1888 STEBBINS DRIVE, SUITE 100
HOUSTON, TEXAS 77043



phone: 713-266-6056 fax: 713-266-0996

PHASE I ENVIRONMENTAL SITE ASSESSMENT
OWNER/OCCUPANT INQUIRY FORM

Dear Owner/Occupant:

Our firm is conducting a Phase I Environmental Site Assessment for the subject property described below. This assessment is being conducted in accordance with ASTM Standard Practice E 1527-05 for Environmental Site Assessments. Pursuant to the Standard, we are required to interview the owner/occupant as part of our investigation of the current and past uses of the property.

Please complete the following questionnaire and return it to our office as soon as possible. We ask that you answer each question to the best of your actual knowledge. "Yes" answers should be accompanied by a brief explanation wherever possible. If you have additional comments or statements that you feel may be relevant to this assessment, a comments section is available on the last page of the questionnaire. If you have any documentation, reports, or other third party information that you would like to provide, please attach any such items to the questionnaire upon return. If you have any questions or need additional guidance in completing this form, please contact our office at the above number.

Thank you for your assistance.

Sincerely,

SKA Consulting, L.P.

Disclosure: You are not bound by any laws or regulations to answer the questions associated herein. This questionnaire is intended to assist SKA Consulting, L.P. in gathering reasonably ascertainable information that relates to the performance of this Phase I Environmental Site Assessment under the ASTM E 1527-05 Standard, and does not constitute an admission of liability to, or for, any recognized environmental conditions or impairments in connection with the subject property.

Site Name: 1.62-Acre Westwood Presbyterian Church Property

Address: 10822 Wilshire Boulevard/10812 Ashton Avenue

Los Angeles, California

Description: 3 lots are zoned RS-3.0 / 3 lots zoned R1-1. TOTAL square footage is

Location: 10822 Wilshire Blvd / 10812 Ashton Ave

70,491.45
or 1.62 acres

Current Owner: Westwood Presbyterian Church of Los Angeles

Current Use: Westwood Presbyterian Church & Preschool / single family residence

Authorized By: _____



PHASE I ENVIRONMENTAL SITE ASSESSMENT
 OWNER/OCCUPANT INQUIRY FORM

The following questions pertain to both the subject property and adjoining properties						
Is the subject property or an adjoining property currently used for any of the following:	Subject Property			Adjoining Property		
	1. Industrial purpose;	Yes	<input checked="" type="radio"/> No	Unk	Yes	<input checked="" type="radio"/> No
2. Gasoline station;	Yes	<input checked="" type="radio"/> No	Unk	Yes	<input checked="" type="radio"/> No	Unk
3. Motor repair facility;	Yes	<input checked="" type="radio"/> No	Unk	Yes	<input checked="" type="radio"/> No	Unk
4. Commercial printing facility;	Yes	<input checked="" type="radio"/> No	Unk	Yes	<input checked="" type="radio"/> No	Unk
5. Dry cleaners;	Yes	<input checked="" type="radio"/> No	Unk	Yes	<input checked="" type="radio"/> No	Unk
6. Photo developing laboratory;	Yes	<input checked="" type="radio"/> No	Unk	Yes	<input checked="" type="radio"/> No	Unk
7. Junkyard or landfill;	Yes	<input checked="" type="radio"/> No	Unk	Yes	<input checked="" type="radio"/> No	Unk
8. Waste treatment storage, disposal, or processing facility; or	Yes	<input checked="" type="radio"/> No	Unk	Yes	<input checked="" type="radio"/> No	Unk
9. Recycling facility?	Yes	<input checked="" type="radio"/> No	Unk	Yes	<input checked="" type="radio"/> No	Unk

Please explain any "Yes" answers below:

The following questions pertain to both the subject property and adjoining properties						
To the best of your knowledge, has the subject property or an adjoining property historically been used for any of the following:	Subject Property			Adjoining Property		
	10. Industrial purpose;	Yes	<input checked="" type="radio"/> No	Unk	Yes	<input checked="" type="radio"/> No
11. Gasoline station;	Yes	<input checked="" type="radio"/> No	Unk	Yes	<input checked="" type="radio"/> No	Unk
12. Motor repair facility;	Yes	<input checked="" type="radio"/> No	Unk	Yes	<input checked="" type="radio"/> No	Unk
13. Commercial printing facility;	Yes	<input checked="" type="radio"/> No	Unk	Yes	<input checked="" type="radio"/> No	Unk
14. Dry cleaners;	Yes	<input checked="" type="radio"/> No	Unk	Yes	<input checked="" type="radio"/> No	Unk
15. Photo developing laboratory;	Yes	<input checked="" type="radio"/> No	Unk	Yes	<input checked="" type="radio"/> No	Unk
16. Junkyard or landfill;	Yes	<input checked="" type="radio"/> No	Unk	Yes	<input checked="" type="radio"/> No	Unk
17. Waste treatment storage, disposal, or processing facility; or	Yes	<input checked="" type="radio"/> No	Unk	Yes	<input checked="" type="radio"/> No	Unk
18. Recycling facility?	Yes	<input checked="" type="radio"/> No	Unk	Yes	<input checked="" type="radio"/> No	Unk

Please explain any "Yes" answers below:



PHASE I ENVIRONMENTAL SITE ASSESSMENT
 OWNER/OCCUPANT INQUIRY FORM

The following questions pertain to the subject property only						
To the best of your knowledge, are there currently or have there been previously any of the following items located at the subject property:	Currently			Previously		
	19. Damaged or discarded automotive or industrial batteries;	Yes	<input checked="" type="radio"/> No	Unk	Yes	<input checked="" type="radio"/> No
20. Pesticides in containers greater than 5 gallons (19 L);	Yes	<input checked="" type="radio"/> No	Unk	Yes	<input checked="" type="radio"/> No	Unk
21. Paints in containers greater than 5 gallons;	Yes	<input checked="" type="radio"/> No	Unk	Yes	<input checked="" type="radio"/> No	Unk
22. Petroleum products in containers greater than 5 gallons;	Yes	<input checked="" type="radio"/> No	Unk	Yes	<input checked="" type="radio"/> No	Unk
23. Other chemicals in containers greater than 5 gallons;	Yes	<input checked="" type="radio"/> No	Unk	Yes	<input checked="" type="radio"/> No	Unk
24. Industrial drums (typically 55-gallons) or sacks of chemicals;	Yes	<input checked="" type="radio"/> No	Unk	Yes	<input checked="" type="radio"/> No	Unk
25. Fill dirt that originated from a contaminated site or that is of an unknown origin;	Yes	<input checked="" type="radio"/> No	Unk	Yes	<input checked="" type="radio"/> No	Unk
26. Pits, ponds, or lagoons associated with waste treatment, waste storage, or waste disposal;	Yes	<input checked="" type="radio"/> No	Unk	Yes	<input checked="" type="radio"/> No	Unk
27. Subsurface features such as sumps, oil/water separators, hydraulic lifts, or grease traps;	Yes	<input checked="" type="radio"/> No	Unk	Yes	<input checked="" type="radio"/> No	Unk
28. Stained soil;	Yes	<input checked="" type="radio"/> No	Unk	Yes	<input checked="" type="radio"/> No	Unk
29. <u>Registered</u> aboveground storage tanks (ASTs) or underground storage tanks (USTs);	Yes	<input checked="" type="radio"/> No	Unk	Yes	<input checked="" type="radio"/> No	Unk
30. <u>Unregistered</u> ASTs or USTs;	Yes	<input checked="" type="radio"/> No	Unk	Yes	<input checked="" type="radio"/> No	Unk
31. Visual indications of a UST system such as fuel dispensing pumps, vent pipes, fill ports, or access ways;	Yes	<input checked="" type="radio"/> No	Unk	Yes	<input checked="" type="radio"/> No	Unk
32. Visual indications of groundwater monitoring wells;	Yes	<input checked="" type="radio"/> No	Unk	Yes	<input checked="" type="radio"/> No	Unk
33. Oil and gas exploration and/or production equipment such as well heads, well casings, oil storage tanks, and/or oilfield piping;	Yes	<input checked="" type="radio"/> No	Unk	Yes	<input checked="" type="radio"/> No	Unk
34. Flooring, walls, or drains that are stained by substances other than water or that are emitting foul odors;	Yes	<input checked="" type="radio"/> No	Unk	Yes	<input checked="" type="radio"/> No	Unk
35. Water wells;	Yes	<input checked="" type="radio"/> No	Unk	Yes	<input checked="" type="radio"/> No	Unk
36. Hazardous substances, petroleum products, unidentified waste materials, tires, or automotive and/or industrial batteries that have been dumped above grade, buried, and/or burned at the subject property;	Yes	<input checked="" type="radio"/> No	Unk	Yes	<input checked="" type="radio"/> No	Unk
37. Transformers, capacitors, or any hydraulic equipment; or	Yes	<input checked="" type="radio"/> No	Unk	Yes	<input checked="" type="radio"/> No	Unk
38. Transformers, capacitors, or any hydraulic equipment for which there are records indicating the presence of PCBs?	Yes	<input checked="" type="radio"/> No	Unk	Yes	<input checked="" type="radio"/> No	Unk
Please explain any "Yes" answers below:						



PHASE I ENVIRONMENTAL SITE ASSESSMENT
 OWNER/OCCUPANT INQUIRY FORM

The following questions pertain to the subject property only	Currently			Previously		
	Yes	No	Unk	Yes	No	Unk
39. Is the subject property served by a private water well or non-public water-supply system?		<input checked="" type="radio"/>			<input checked="" type="radio"/>	
40. Have contaminants been identified in the water well or non-public water-supply system that exceed guidelines applicable to the water system or has the well been designated as contaminated by any governmental, environmental and/or health agency?		<input checked="" type="radio"/>			<input checked="" type="radio"/>	
41. Does the owner/occupant have any knowledge of environmental cleanup liens or governmental notification relating to past or recurrent violations of environmental laws with respect to the subject property?		<input checked="" type="radio"/>			<input checked="" type="radio"/>	
42. Has the owner/occupant been informed of the past or current existence of regulated and/or hazardous substances such as petroleum products at the subject property?		<input checked="" type="radio"/>			<input checked="" type="radio"/>	
43. Has the owner/occupant been informed of past or current environmental violations with respect to the subject property?		<input checked="" type="radio"/>			<input checked="" type="radio"/>	
44. Is the owner/occupant aware of environmental assessments and/or reports that have been conducted for the subject property?		<input checked="" type="radio"/>			<input checked="" type="radio"/>	
45. Is the owner/occupant aware of any past, threatened, or pending lawsuits or administrative proceedings concerning a release or threatened release of any regulated and/or hazardous substances (including petroleum products) involving the subject property or occupant of the subject property?		<input checked="" type="radio"/>			<input checked="" type="radio"/>	
46. Do any activities at the subject property generate wastewater?	<input checked="" type="radio"/>	<input type="radio"/>	<input type="radio"/>	<input checked="" type="radio"/>	<input type="radio"/>	<input type="radio"/>
47. If wastewater is generated, is it discharged into a sanitary sewer system on or adjoining to the subject property?	<input checked="" type="radio"/>	<input type="radio"/>	<input type="radio"/>	<input checked="" type="radio"/>	<input type="radio"/>	<input type="radio"/>
48. Do any activities at the subject property generate, distribute, store, or dispose of regulated and/or hazardous materials?		<input checked="" type="radio"/>			<input checked="" type="radio"/>	
49. Is the owner/occupant aware of any activity and use limitations such as engineering controls, land use restrictions, or institutional controls on the subject property relating to environmental contamination of soil and/or groundwater?		<input checked="" type="radio"/>			<input checked="" type="radio"/>	

Please explain any "Yes" answers below:

46. Wastewater from lavatories (human waste)
 47. Wastewater is discharged into a sanitary sewer system under property which connects to city system on Ashton Ave.

ADDITIONAL COMMENTS:

Questions that ask about adjoining properties - I'm answering based on the Ashton property. All other adjoining properties I don't know what has taken place there in the past or present.

SKA CONSULTING, L.P.
1888 STEBBINS DRIVE, SUITE 100
HOUSTON, TEXAS 77043
phone: 713-266-6056 fax: 713-266-0996



PHASE I ENVIRONMENTAL SITE ASSESSMENT
OWNER/OCCUPANT INQUIRY FORM

This owner/occupant inquiry was completed by:

Name: Mayra Newbon
Title: Director of Operations
Firm: Westwood Presbyterian Church
Address: 10822 Wilshire Blvd. Los Angeles CA 90024
Phone No. 310-474-4535
Fax No. 310-470-9208

Preparer represents that to the best of the preparer's knowledge the above statements and facts are true and correct and to the best of the preparer's knowledge no material facts have been suppressed or misstated.

Mayra Newbon
Signature

3/31/16
Date

Site Inspector Information:

Name: _____
Title: _____
Firm: SKA Consulting, L.P.
Address: 1888 Stebbins Drive, Suite 100
Houston, Texas 77043
Phone No. 713-266-6056
Fax No. 713-266-0996

Signature

Date

Sewer system damage

Pierce Brothers Westwood Village, location #420
1218 Glendon Ave., Los Angeles, CA 90024

Prepared by Anthony Lampe
Market Director, Los Angeles
(818) 298-7970

Description

Discovered Feb 2, 2015, sewage backflowed into fountain overflow
Westwood's sewer system is pumped from the cemetery property
under the adjoining property's parking lot and ties into the city's
system on Ashton Avenue.

The system is no longer operable and shut down.




Existing sewer with flow direction
Damaged area in need of replacement

Contractor:
Newtonson Plumbing
Scott Newtonson cell (310) 280-8480

Plumbing inspection notes:
Sewer line is the original. Between section (A) and (B) the line dips low and the camera goes under water usually caused by saturated ground conditions. The camera goes underwater again and the plumber's snake is unable to penetrate past the western edge of the parking lot. High pressured water jetting is unable to clear the problem, the line is 100% blocked and in need of replacement.

Working on preparing a range estimate for complete repair.

HISTORICAL AERIAL PHOTOGRAPHS



PHOTOGRAPH SOURCE:
USGS



APPROXIMATE SCALE: 1"=500'



SKA CONSULTING, L.P.
1888 STEBBINS DRIVE, SUITE 100
HOUSTON, TEXAS 77043

1938 HISTORICAL AERIAL PHOTOGRAPH

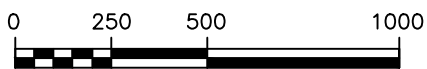
PHASE I ENVIRONMENTAL SITE ASSESSMENT
±1.62-ACRE CHURCH PROPERTY
10822 WILSHIRE BOULEVARD
10812 ASHTON AVENUE
LOS ANGELES, LOS ANGELES COUNTY, CALIFORNIA

DATE:	APRIL 2016	JOB NO:	3013-0004	SCALE:	AS SHOWN
1	FIRST REVISION	-		DRAWN BY:	NBG
2	SECOND REVISION	-		CHECKED BY:	TCE
3	THIRD REVISION	-		APPROVED BY:	JJ





PHOTOGRAPH SOURCE:
USGS



APPROXIMATE SCALE: 1"=500'




SKA CONSULTING, L.P.
1888 STEBBINS DRIVE, SUITE 100
HOUSTON, TEXAS 77043

1947 HISTORICAL AERIAL PHOTOGRAPH

PHASE I ENVIRONMENTAL SITE ASSESSMENT
±1.62-ACRE CHURCH PROPERTY
10822 WILSHIRE BOULEVARD
10812 ASHTON AVENUE
LOS ANGELES, LOS ANGELES COUNTY, CALIFORNIA

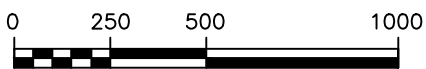
DATE:	APRIL 2016	JOB NO:	3013-0004	SCALE:	AS SHOWN
1	FIRST REVISION	-		DRAWN BY:	NBG
2	SECOND REVISION	-		CHECKED BY:	TCE
3	THIRD REVISION	-		APPROVED BY:	JJ





**SUBJECT
PROPERTY**

PHOTOGRAPH SOURCE:
USGS



APPROXIMATE SCALE: 1"=500'



SKA CONSULTING, L.P.
1888 STEBBINS DRIVE, SUITE 100
HOUSTON, TEXAS 77043

1952 HISTORICAL AERIAL PHOTOGRAPH

PHASE I ENVIRONMENTAL SITE ASSESSMENT
±1.62-ACRE CHURCH PROPERTY
10822 WILSHIRE BOULEVARD
10812 ASHTON AVENUE
LOS ANGELES, LOS ANGELES COUNTY, CALIFORNIA



DATE:	APRIL 2016	JOB NO:	3013-0004	SCALE:	AS SHOWN
1	FIRST REVISION	-		DRAWN BY:	NBG
2	SECOND REVISION	-		CHECKED BY:	TCE
3	THIRD REVISION	-		APPROVED BY:	JJ



PHOTOGRAPH SOURCE:
USGS



APPROXIMATE SCALE: 1"=500'



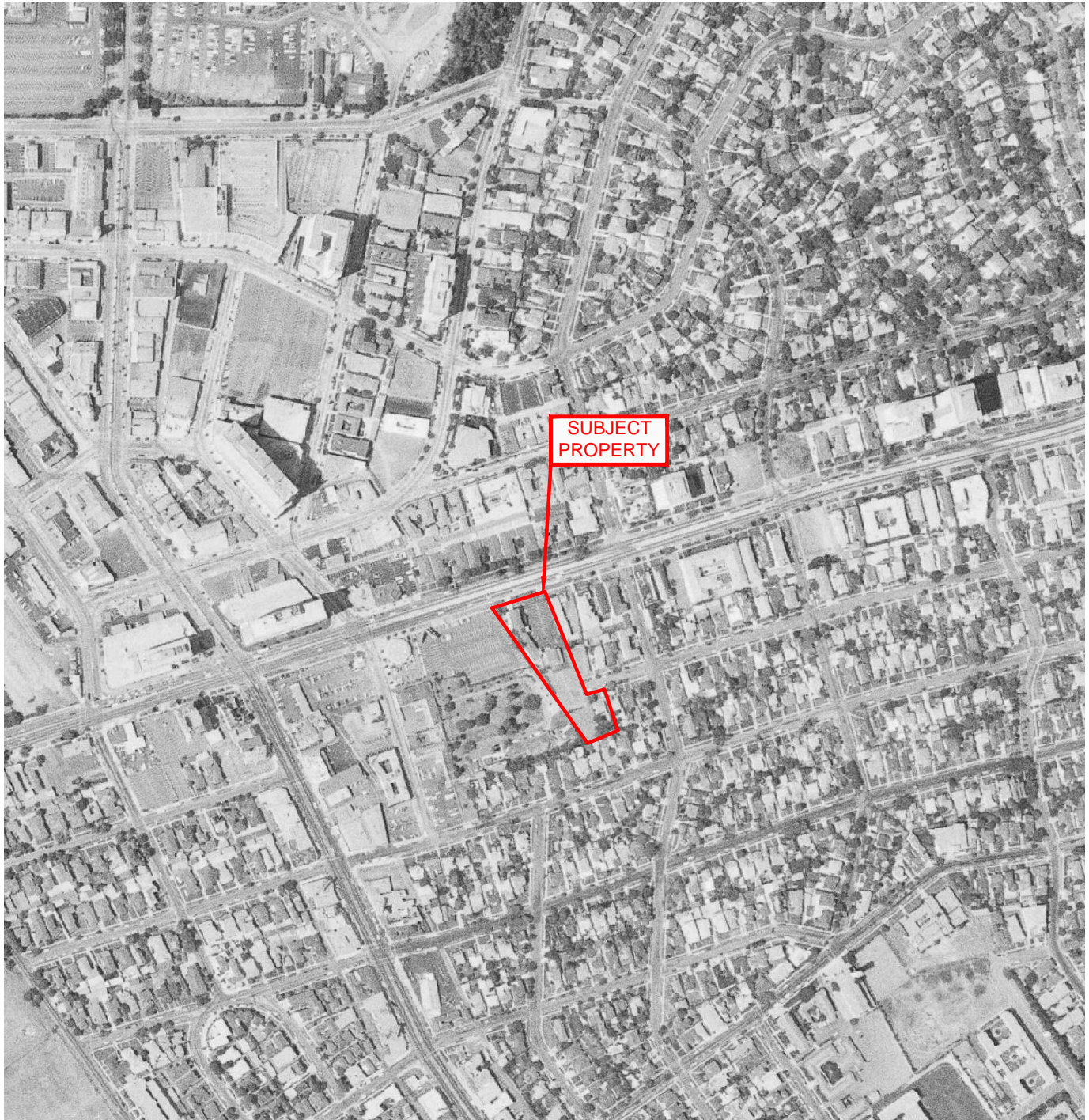
SKA CONSULTING, L.P.
1888 STEBBINS DRIVE, SUITE 100
HOUSTON, TEXAS 77043

1964 HISTORICAL AERIAL PHOTOGRAPH

PHASE I ENVIRONMENTAL SITE ASSESSMENT
±1.62-ACRE CHURCH PROPERTY
10822 WILSHIRE BOULEVARD
10812 ASHTON AVENUE
LOS ANGELES, LOS ANGELES COUNTY, CALIFORNIA

DATE:	APRIL 2016	JOB NO:	3013-0004	SCALE:	AS SHOWN
1	FIRST REVISION	-		DRAWN BY:	NBG
2	SECOND REVISION	-		CHECKED BY:	TCE
3	THIRD REVISION	-		APPROVED BY:	JJ





PHOTOGRAPH SOURCE:
USGS



APPROXIMATE SCALE: 1"=500'



SKA CONSULTING, L.P.
1888 STEBBINS DRIVE, SUITE 100
HOUSTON, TEXAS 77043

1967 HISTORICAL AERIAL PHOTOGRAPH

PHASE I ENVIRONMENTAL SITE ASSESSMENT
±1.62-ACRE CHURCH PROPERTY
10822 WILSHIRE BOULEVARD
10812 ASHTON AVENUE
LOS ANGELES, LOS ANGELES COUNTY, CALIFORNIA

DATE:	APRIL 2016	JOB NO:	3013-0004	SCALE:	AS SHOWN
1	FIRST REVISION	-		DRAWN BY:	NBG
2	SECOND REVISION	-		CHECKED BY:	TCE
3	THIRD REVISION	-		APPROVED BY:	JJ





PHOTOGRAPH SOURCE:
EDR PROPRIETARY BREWSTER PACIFIC



APPROXIMATE SCALE: 1"=500'



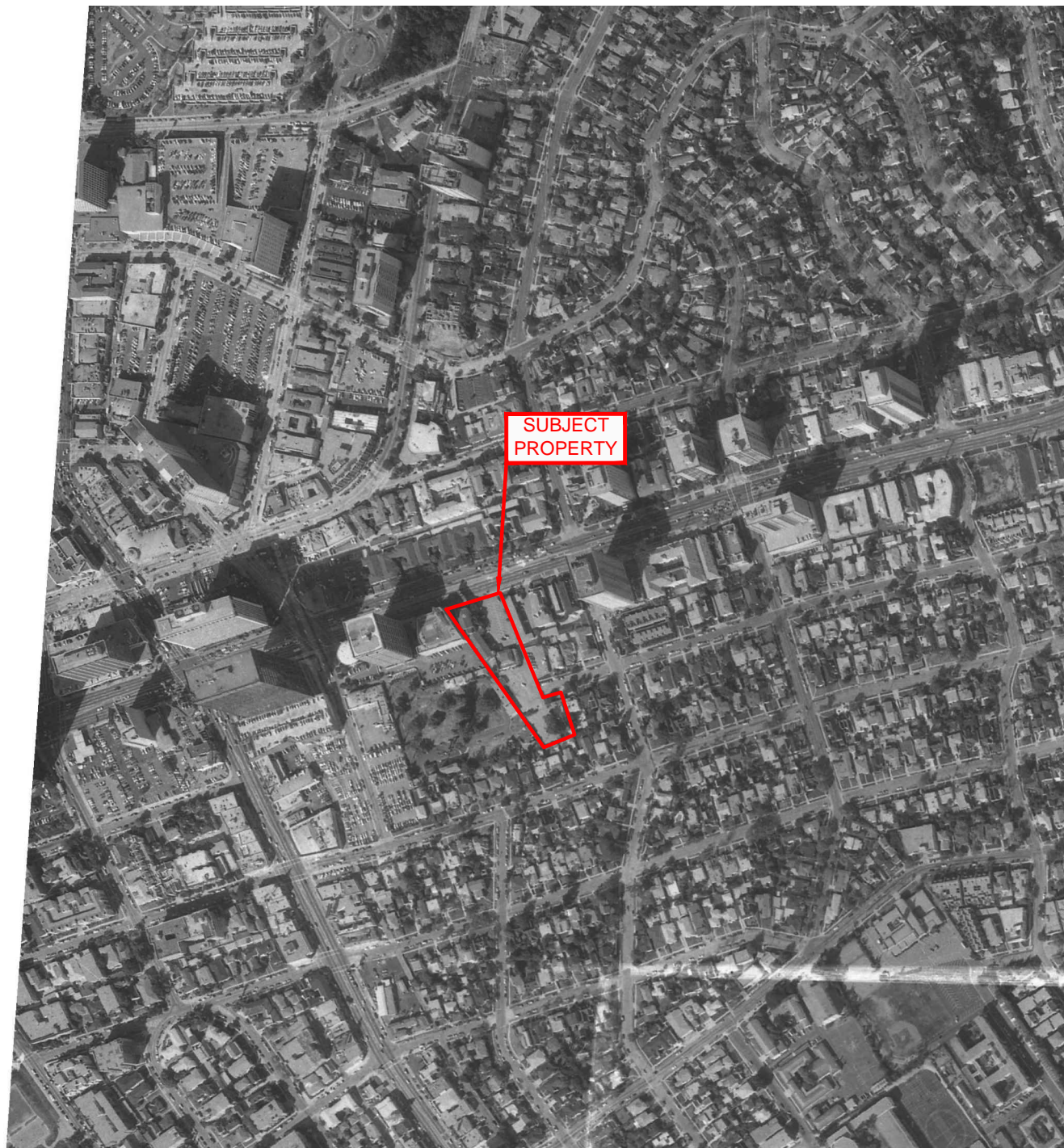
SKA CONSULTING, L.P.
1888 STEBBINS DRIVE, SUITE 100
HOUSTON, TEXAS 77043

1977 HISTORICAL AERIAL PHOTOGRAPH

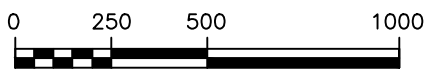
PHASE I ENVIRONMENTAL SITE ASSESSMENT
±1.62-ACRE CHURCH PROPERTY
10822 WILSHIRE BOULEVARD
10812 ASHTON AVENUE
LOS ANGELES, LOS ANGELES COUNTY, CALIFORNIA



DATE:	APRIL 2016	JOB NO:	3013-0004	SCALE:	AS SHOWN
1	FIRST REVISION	-		DRAWN BY:	NBG
2	SECOND REVISION	-		CHECKED BY:	TCE
3	THIRD REVISION	-		APPROVED BY:	JJ



PHOTOGRAPH SOURCE:
EDR PROPRIETARY BREWSTER PACIFIC



APPROXIMATE SCALE: 1"=500'



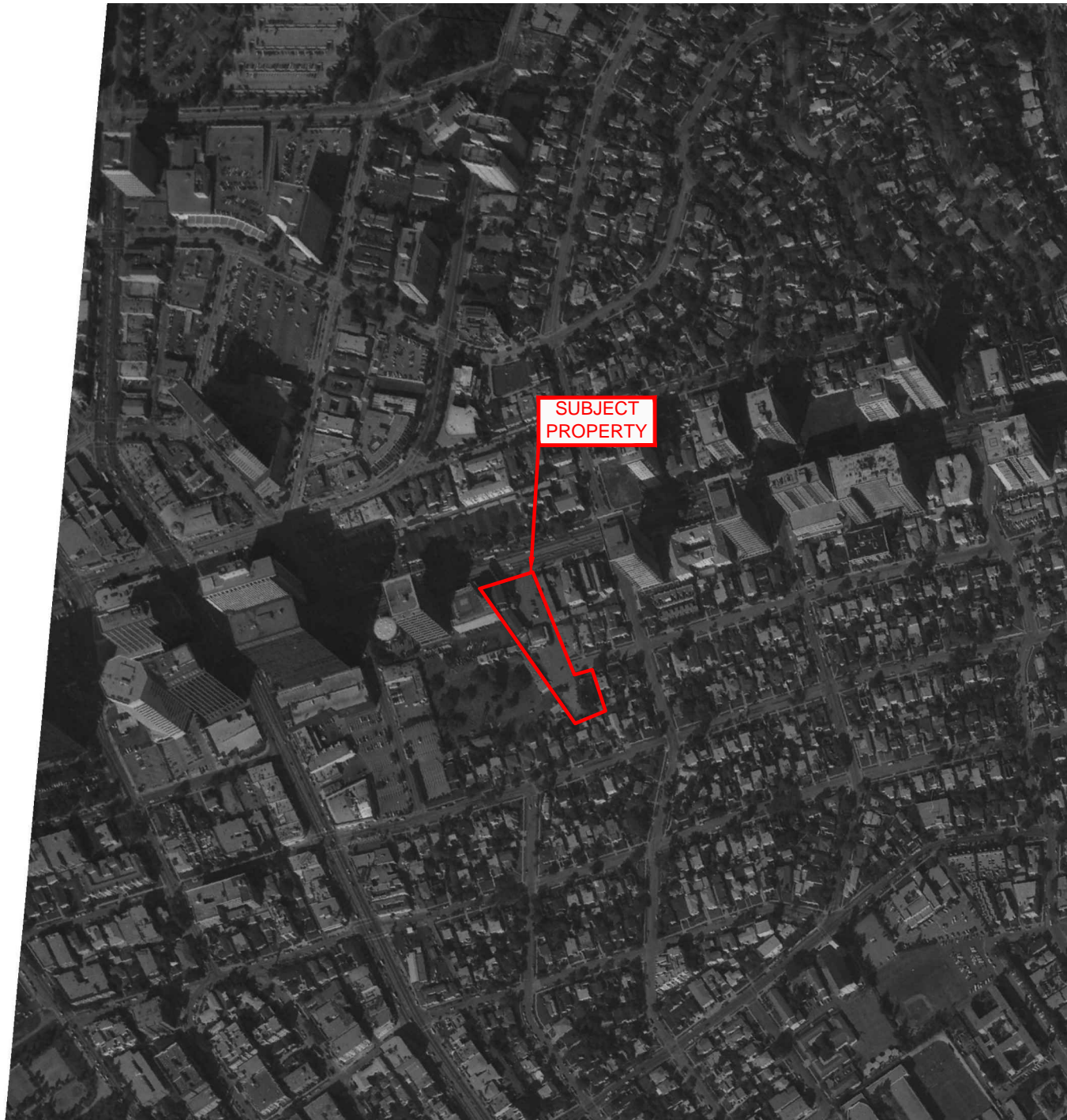
SKA CONSULTING, L.P.
1888 STEBBINS DRIVE, SUITE 100
HOUSTON, TEXAS 77043

1979 HISTORICAL AERIAL PHOTOGRAPH

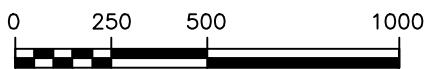
PHASE I ENVIRONMENTAL SITE ASSESSMENT
±1.62-ACRE CHURCH PROPERTY
10822 WILSHIRE BOULEVARD
10812 ASHTON AVENUE
LOS ANGELES, LOS ANGELES COUNTY, CALIFORNIA



DATE:	APRIL 2016	JOB NO:	3013-0004	SCALE:	AS SHOWN
1	FIRST REVISION	-		DRAWN BY:	NBG
2	SECOND REVISION	-		CHECKED BY:	TCE
3	THIRD REVISION	-		APPROVED BY:	JJ



PHOTOGRAPH SOURCE:
EDR PROPRIETARY BREWSTER PACIFIC



APPROXIMATE SCALE: 1"=500'



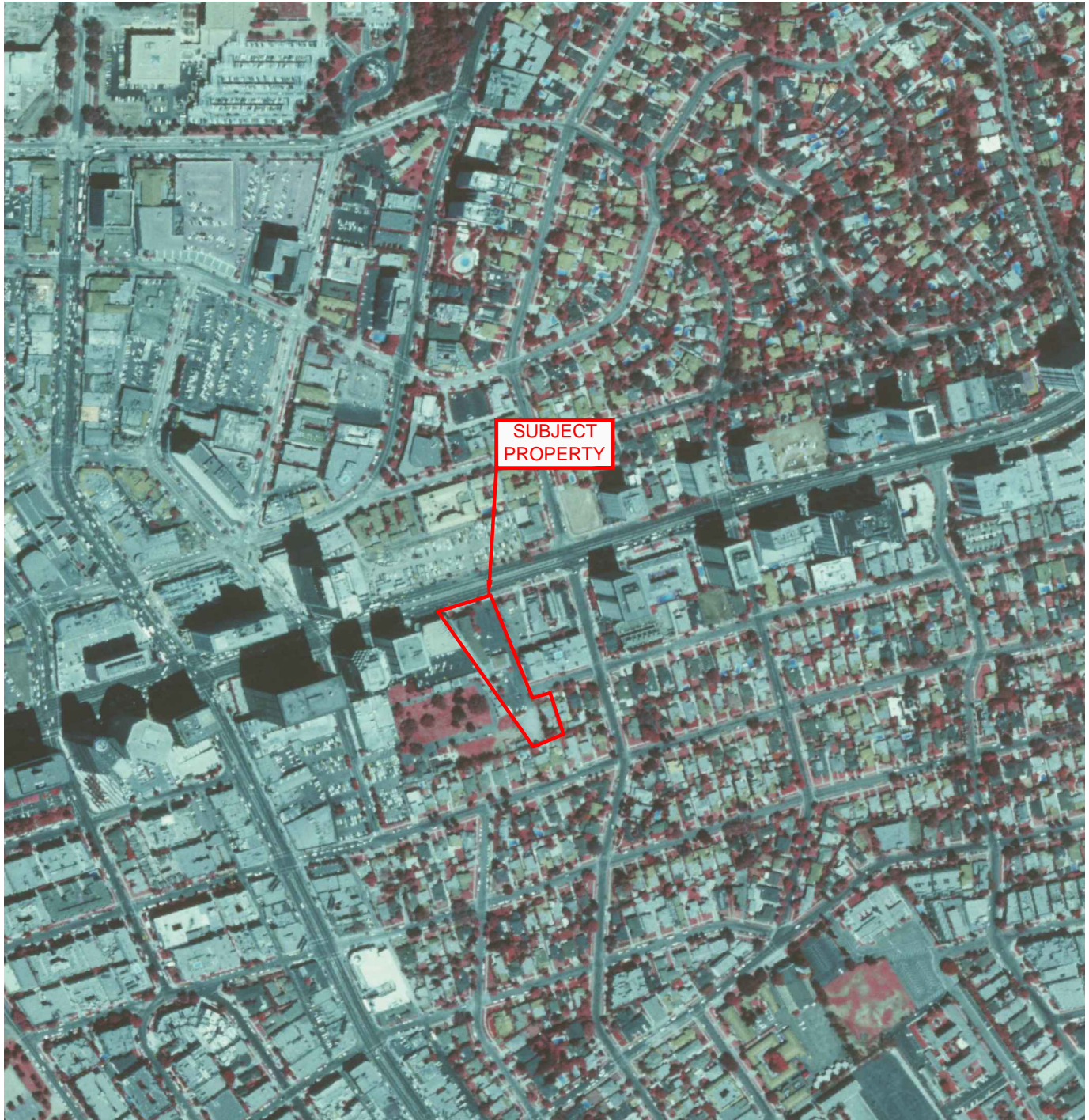
SKA CONSULTING, L.P.
1888 STEBBINS DRIVE, SUITE 100
HOUSTON, TEXAS 77043

1983 HISTORICAL AERIAL PHOTOGRAPH

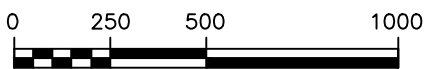
PHASE I ENVIRONMENTAL SITE ASSESSMENT
±1.62-ACRE CHURCH PROPERTY
10822 WILSHIRE BOULEVARD
10812 ASHTON AVENUE
LOS ANGELES, LOS ANGELES COUNTY, CALIFORNIA



DATE:	APRIL 2016	JOB NO:	3013-0004	SCALE:	AS SHOWN
1	FIRST REVISION	-		DRAWN BY:	NBG
2	SECOND REVISION	-		CHECKED BY:	TCE
3	THIRD REVISION	-		APPROVED BY:	JJ



PHOTOGRAPH SOURCE:
USGS



APPROXIMATE SCALE: 1"=500'




SKA CONSULTING, L.P.
1888 STEBBINS DRIVE, SUITE 100
HOUSTON, TEXAS 77043

1989 HISTORICAL AERIAL PHOTOGRAPH

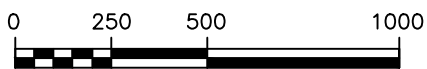
PHASE I ENVIRONMENTAL SITE ASSESSMENT
±1.62-ACRE CHURCH PROPERTY
10822 WILSHIRE BOULEVARD
10812 ASHTON AVENUE
LOS ANGELES, LOS ANGELES COUNTY, CALIFORNIA

DATE:	APRIL 2016	JOB NO:	3013-0004	SCALE:	AS SHOWN
1	FIRST REVISION	-		DRAWN BY:	NBG
2	SECOND REVISION	-		CHECKED BY:	TCE
3	THIRD REVISION	-		APPROVED BY:	JJ





PHOTOGRAPH SOURCE:
USGS/DOOQ



APPROXIMATE SCALE: 1"=500'



SKA CONSULTING, L.P.
1888 STEBBINS DRIVE, SUITE 100
HOUSTON, TEXAS 77043

1994 HISTORICAL AERIAL PHOTOGRAPH

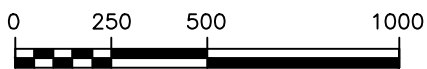
PHASE I ENVIRONMENTAL SITE ASSESSMENT
±1.62-ACRE CHURCH PROPERTY
10822 WILSHIRE BOULEVARD
10812 ASHTON AVENUE
LOS ANGELES, LOS ANGELES COUNTY, CALIFORNIA

DATE:	APRIL 2016	JOB NO:	3013-0004	SCALE:	AS SHOWN
1	FIRST REVISION	-		DRAWN BY:	NBG
2	SECOND REVISION	-		CHECKED BY:	TCE
3	THIRD REVISION	-		APPROVED BY:	JJ





PHOTOGRAPH SOURCE:
USGS



APPROXIMATE SCALE: 1"=500'



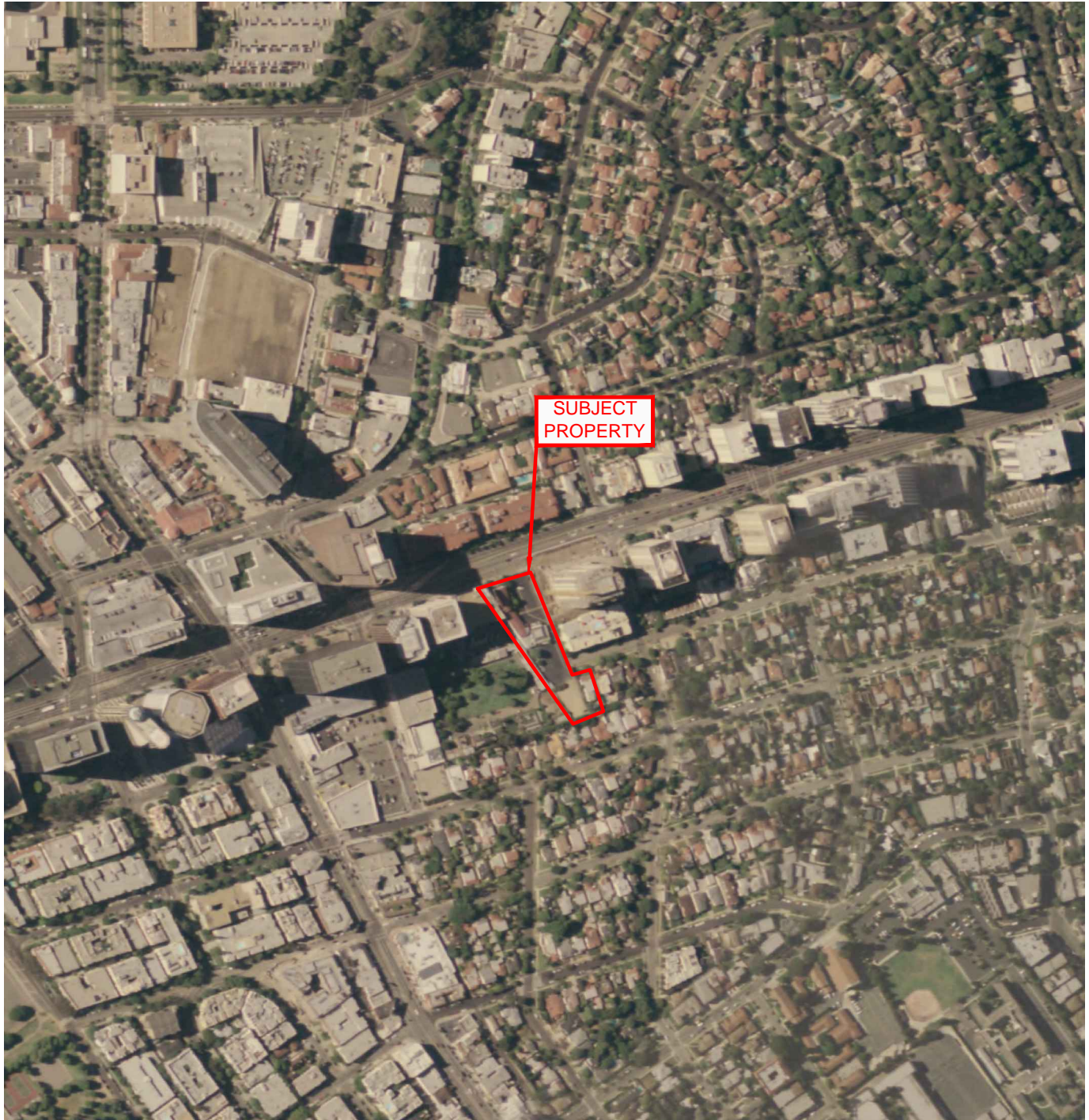
SKA CONSULTING, L.P.
1888 STEBBINS DRIVE, SUITE 100
HOUSTON, TEXAS 77043

2002 HISTORICAL AERIAL PHOTOGRAPH

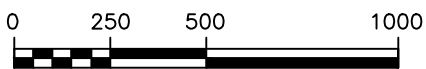
PHASE I ENVIRONMENTAL SITE ASSESSMENT
±1.62-ACRE CHURCH PROPERTY
10822 WILSHIRE BOULEVARD
10812 ASHTON AVENUE
LOS ANGELES, LOS ANGELES COUNTY, CALIFORNIA



DATE:	APRIL 2016	JOB NO:	3013-0004	SCALE:	AS SHOWN
1	FIRST REVISION	-		DRAWN BY:	NBG
2	SECOND REVISION	-		CHECKED BY:	TCE
3	THIRD REVISION	-		APPROVED BY:	JJ



PHOTOGRAPH SOURCE:
USDA/NAIP



APPROXIMATE SCALE: 1"=500'



SKA CONSULTING, L.P.
1888 STEBBINS DRIVE, SUITE 100
HOUSTON, TEXAS 77043

2005 HISTORICAL AERIAL PHOTOGRAPH

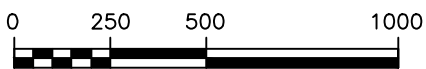
PHASE I ENVIRONMENTAL SITE ASSESSMENT
±1.62-ACRE CHURCH PROPERTY
10822 WILSHIRE BOULEVARD
10812 ASHTON AVENUE
LOS ANGELES, LOS ANGELES COUNTY, CALIFORNIA



DATE:	APRIL 2016	JOB NO:	3013-0004	SCALE:	AS SHOWN
1	FIRST REVISION	-		DRAWN BY:	NBG
2	SECOND REVISION	-		CHECKED BY:	TCE
3	THIRD REVISION	-		APPROVED BY:	JJ



PHOTOGRAPH SOURCE:
USDA/NAIP



APPROXIMATE SCALE: 1"=500'




SKA CONSULTING, L.P.
1888 STEBBINS DRIVE, SUITE 100
HOUSTON, TEXAS 77043

2009 HISTORICAL AERIAL PHOTOGRAPH

PHASE I ENVIRONMENTAL SITE ASSESSMENT
±1.62-ACRE CHURCH PROPERTY
10822 WILSHIRE BOULEVARD
10812 ASHTON AVENUE
LOS ANGELES, LOS ANGELES COUNTY, CALIFORNIA

DATE:	APRIL 2016	JOB NO:	3013-0004	SCALE:	AS SHOWN
1	FIRST REVISION	-		DRAWN BY:	NBG
2	SECOND REVISION	-		CHECKED BY:	TCE
3	THIRD REVISION	-		APPROVED BY:	JJ





PHOTOGRAPH SOURCE:
USDA/NAIP



APPROXIMATE SCALE: 1"=500'



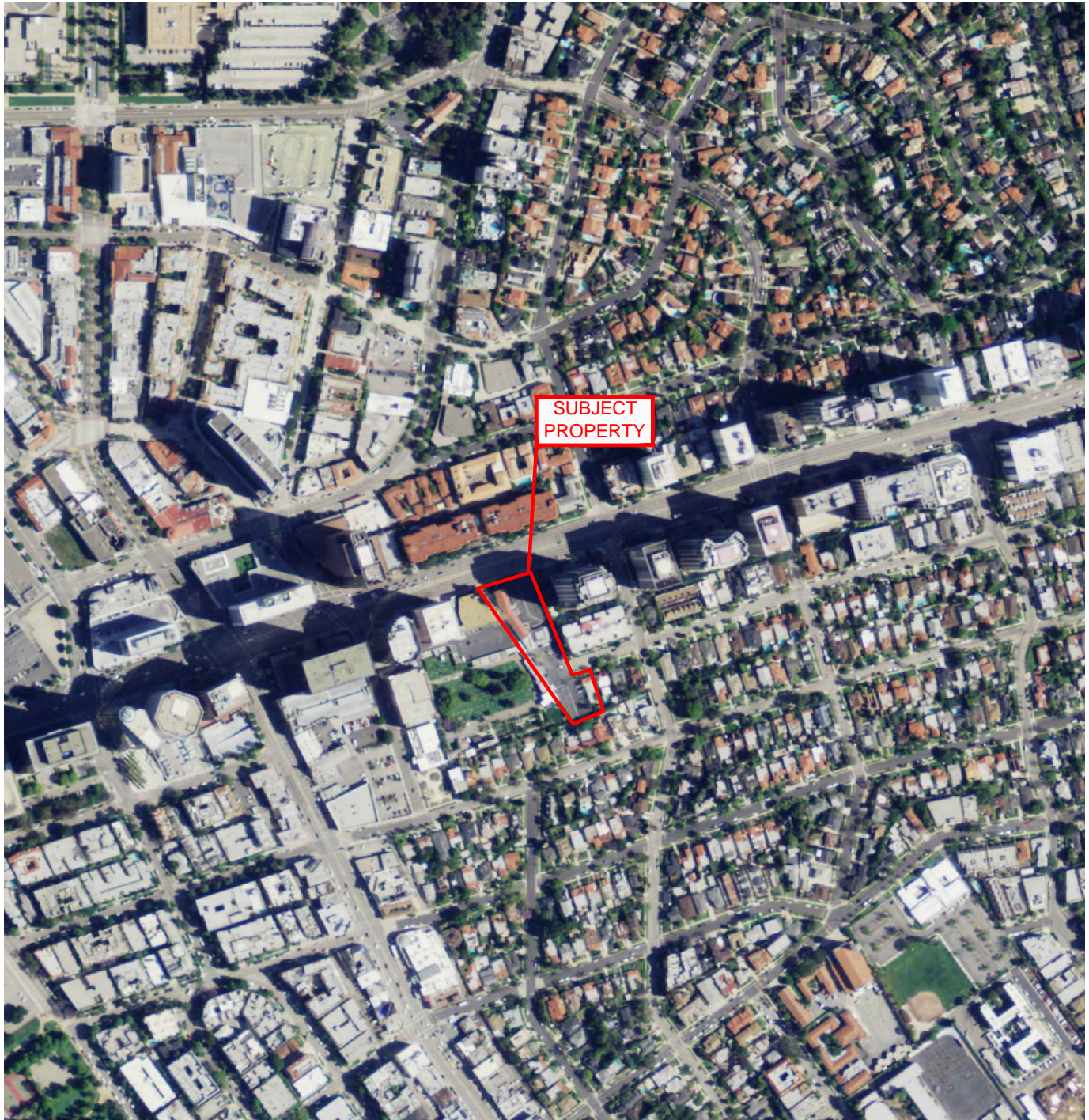
SKA CONSULTING, L.P.
1888 STEBBINS DRIVE, SUITE 100
HOUSTON, TEXAS 77043

2010 HISTORICAL AERIAL PHOTOGRAPH

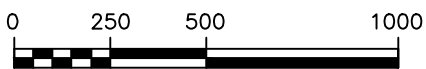
PHASE I ENVIRONMENTAL SITE ASSESSMENT
±1.62-ACRE CHURCH PROPERTY
10822 WILSHIRE BOULEVARD
10812 ASHTON AVENUE
LOS ANGELES, LOS ANGELES COUNTY, CALIFORNIA

DATE:	APRIL 2016	JOB NO:	3013-0004	SCALE:	AS SHOWN
1	FIRST REVISION	-		DRAWN BY:	NBG
2	SECOND REVISION	-		CHECKED BY:	TCE
3	THIRD REVISION	-		APPROVED BY:	JJ





PHOTOGRAPH SOURCE:
USDA/NAIP



APPROXIMATE SCALE: 1"=500'



SKA CONSULTING, L.P.
1888 STEBBINS DRIVE, SUITE 100
HOUSTON, TEXAS 77043

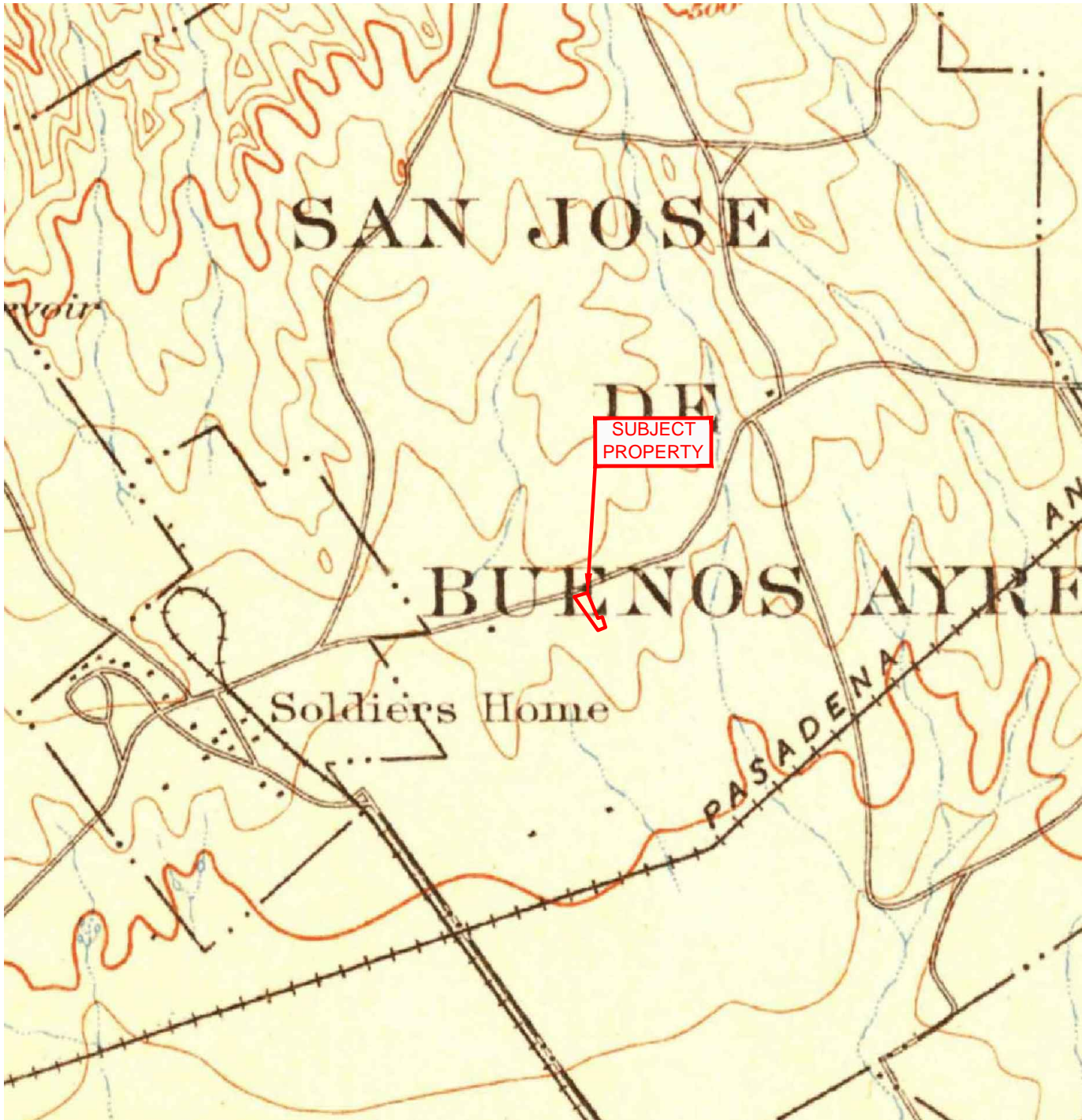
2012 HISTORICAL AERIAL PHOTOGRAPH

PHASE I ENVIRONMENTAL SITE ASSESSMENT
±1.62-ACRE CHURCH PROPERTY
10822 WILSHIRE BOULEVARD
10812 ASHTON AVENUE
LOS ANGELES, LOS ANGELES COUNTY, CALIFORNIA

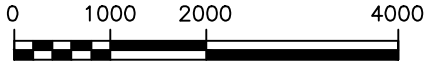


DATE:	APRIL 2016	JOB NO:	3013-0004	SCALE:	AS SHOWN
1	FIRST REVISION	-		DRAWN BY:	NBG
2	SECOND REVISION	-		CHECKED BY:	TCE
3	THIRD REVISION	-		APPROVED BY:	JJ

HISTORICAL TOPOGRAPHIC MAPS



REFERENCE USGS 7.5-MINUTE TOPOGRAPHIC QUADRANGLE
 TP, SANTA MONICA
 1902



APPROXIMATE SCALE: 1"=2000'



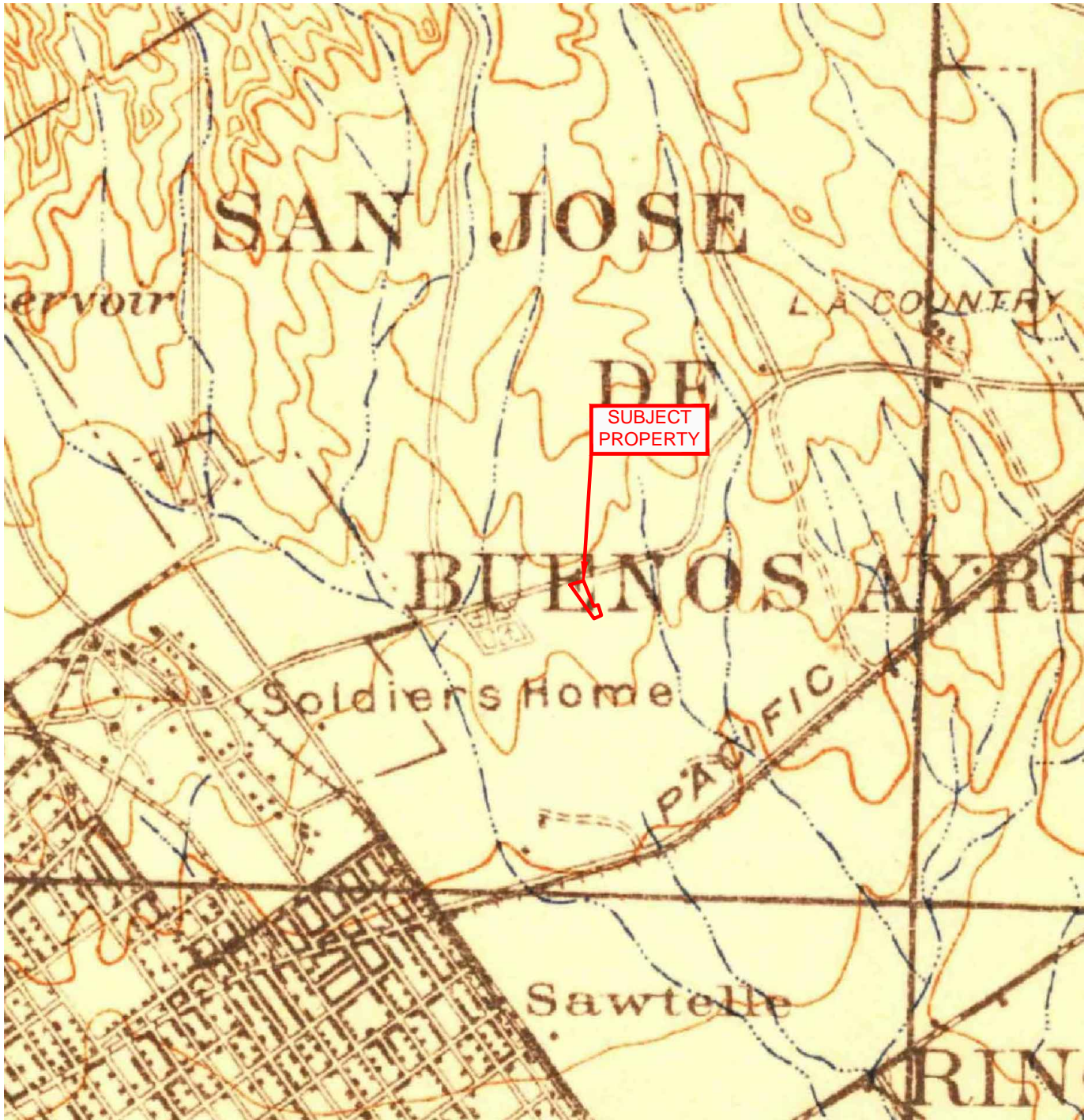
SKA CONSULTING, L.P.
 1888 STEBBINS DRIVE, SUITE 100
 HOUSTON, TEXAS 77043

1902 HISTORICAL TOPOGRAPHIC MAP

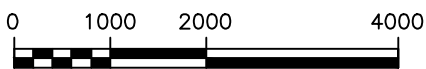
PHASE I ENVIRONMENTAL SITE ASSESSMENT
 ±1.62-ACRE CHURCH PROPERTY
 10822 WILSHIRE BOULEVARD
 10812 ASHTON AVENUE
 LOS ANGELES, LOS ANGELES COUNTY, CALIFORNIA

DATE:	APRIL 2016	JOB NO:	3013-0004	SCALE:	AS SHOWN
1	FIRST REVISION	-		DRAWN BY:	NBG
2	SECOND REVISION	-		CHECKED BY:	TCE
3	THIRD REVISION	-		APPROVED BY:	JJ





REFERENCE USGS 7.5-MINUTE TOPOGRAPHIC QUADRANGLE
 TP, SANTA MONICA
 1921



APPROXIMATE SCALE: 1"=2000'



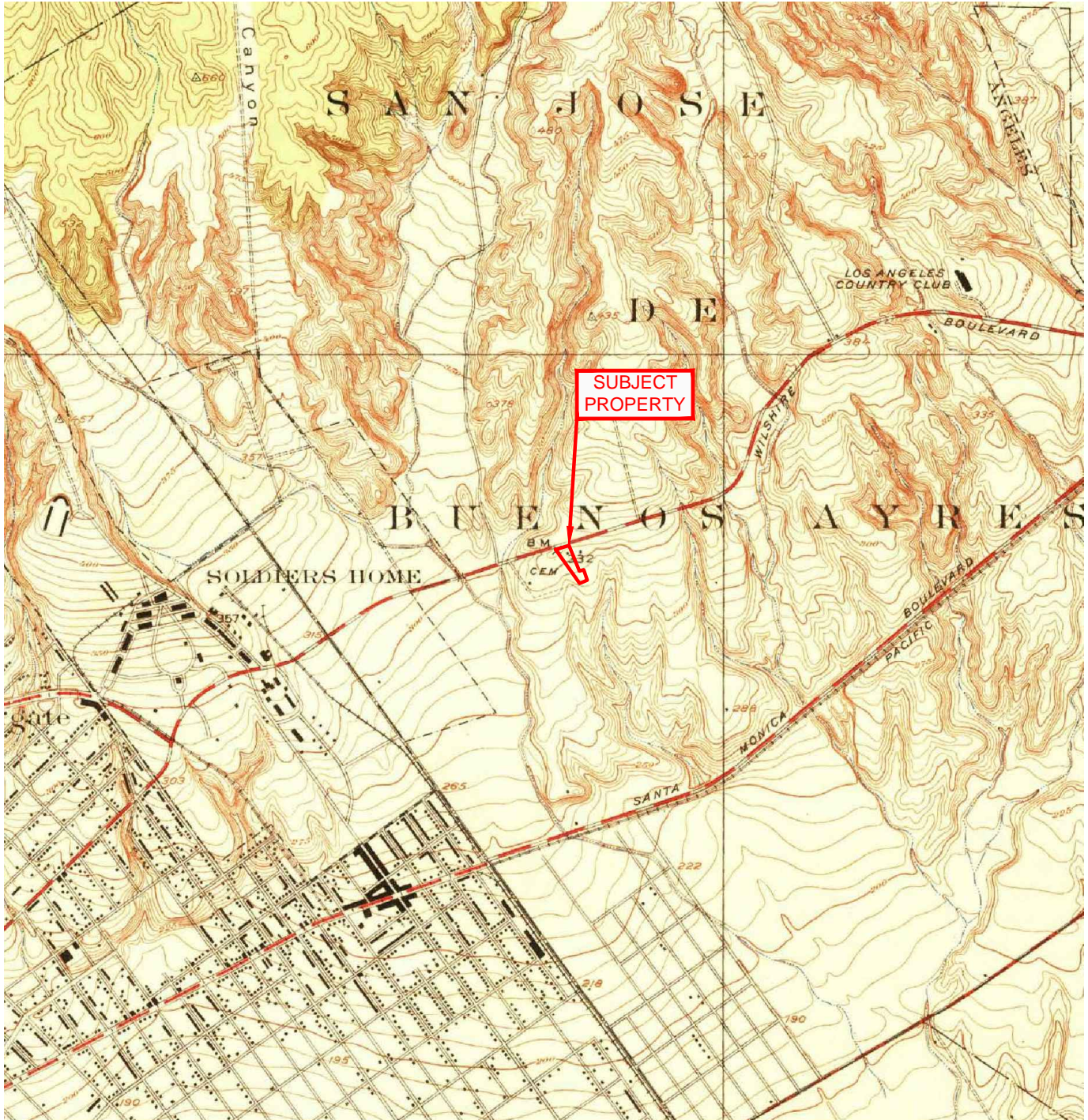
SKA CONSULTING, L.P.
 1888 STEBBINS DRIVE, SUITE 100
 HOUSTON, TEXAS 77043

1921 HISTORICAL TOPOGRAPHIC MAP

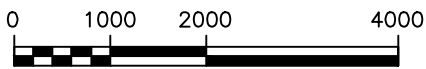
PHASE I ENVIRONMENTAL SITE ASSESSMENT
 ±1.62-ACRE CHURCH PROPERTY
 10822 WILSHIRE BOULEVARD
 10812 ASHTON AVENUE
 LOS ANGELES, LOS ANGELES COUNTY, CALIFORNIA

DATE:	APRIL 2016	JOB NO:	3013-0004	SCALE:	AS SHOWN
1	FIRST REVISION	-		DRAWN BY:	NBG
2	SECOND REVISION	-		CHECKED BY:	TCE
3	THIRD REVISION	-		APPROVED BY:	JJ





REFERENCE USGS 7.5-MINUTE TOPOGRAPHIC QUADRANGLE
 TP, SAWTELLE
 1925



APPROXIMATE SCALE: 1"=2000'



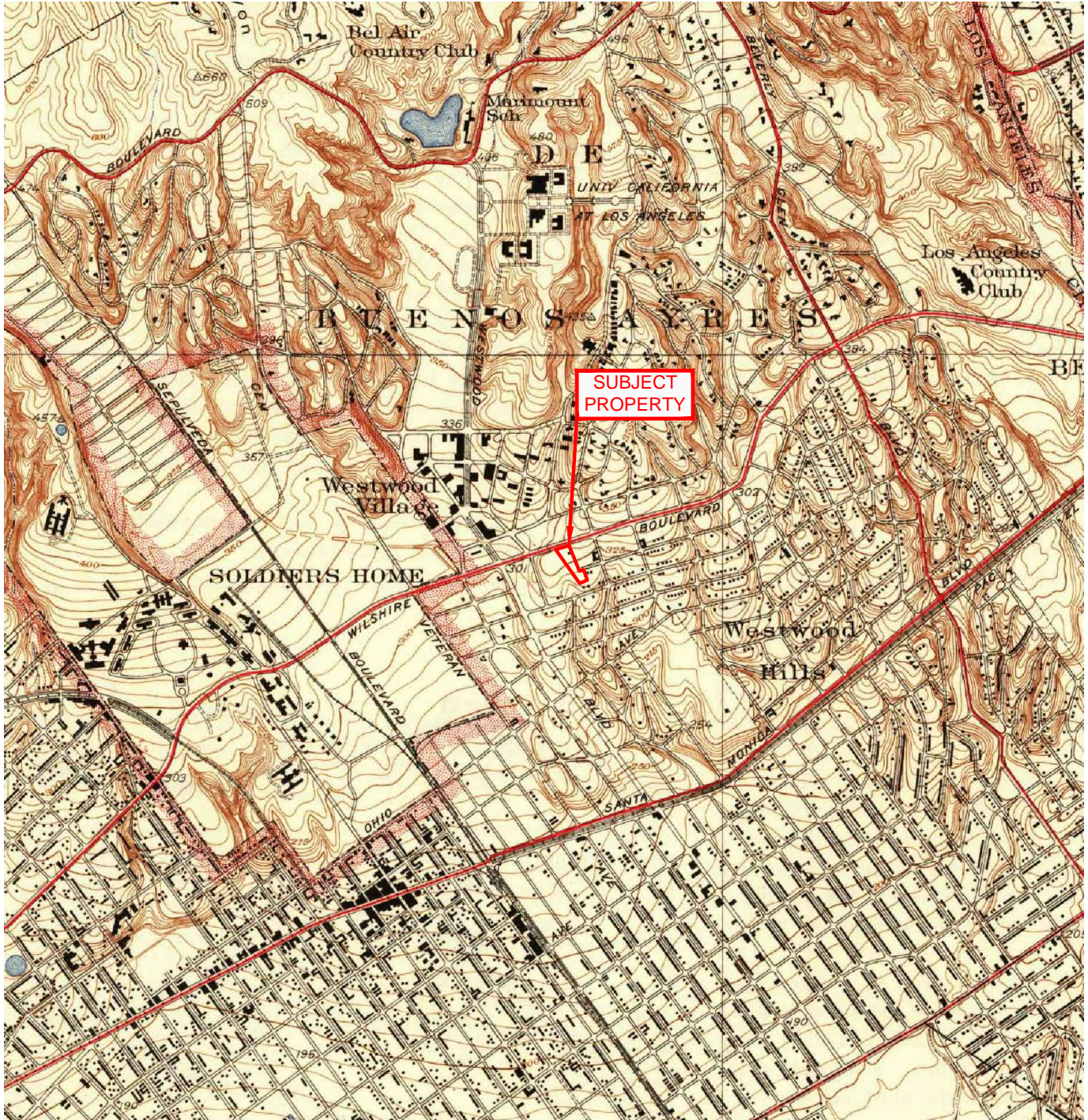
SKA CONSULTING, L.P.
 1888 STEBBINS DRIVE, SUITE 100
 HOUSTON, TEXAS 77043

1925 HISTORICAL TOPOGRAPHIC MAP

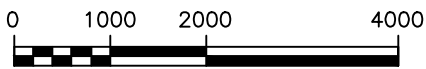
PHASE I ENVIRONMENTAL SITE ASSESSMENT
 ±1.62-ACRE CHURCH PROPERTY
 10822 WILSHIRE BOULEVARD
 10812 ASHTON AVENUE
 LOS ANGELES, LOS ANGELES COUNTY, CALIFORNIA

DATE:	APRIL 2016	JOB NO:	3013-0004	SCALE:	AS SHOWN
1	FIRST REVISION	-		DRAWN BY:	NBG
2	SECOND REVISION	-		CHECKED BY:	TCE
3	THIRD REVISION	-		APPROVED BY:	JJ





REFERENCE USGS 7.5-MINUTE TOPOGRAPHIC QUADRANGLE
 TP, SAWTELLE
 1934



APPROXIMATE SCALE: 1"=2000'



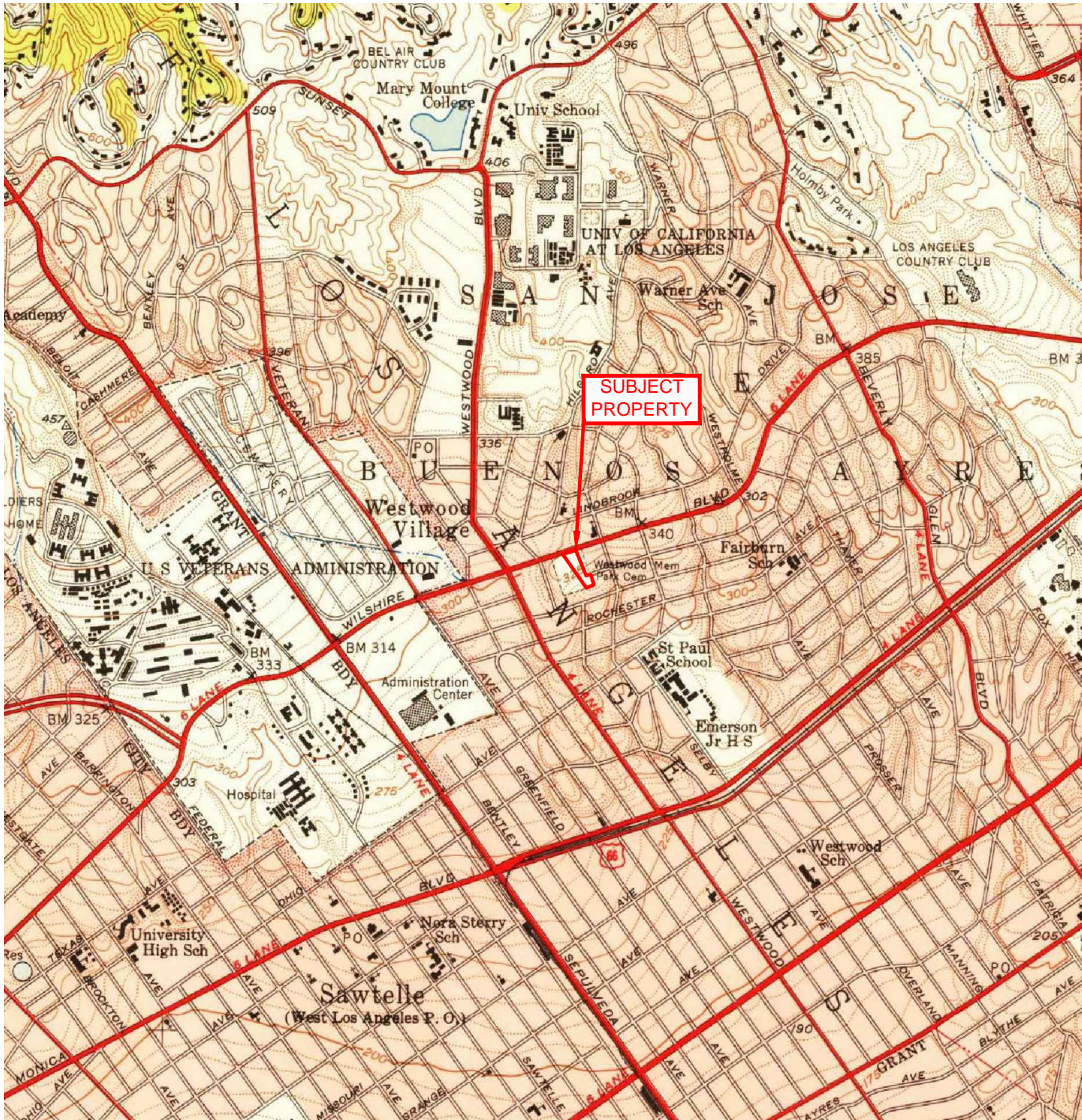
SKA CONSULTING, L.P.
 1888 STEBBINS DRIVE, SUITE 100
 HOUSTON, TEXAS 77043

1934 HISTORICAL TOPOGRAPHIC MAP

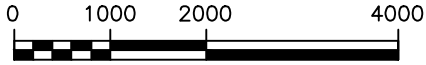
PHASE I ENVIRONMENTAL SITE ASSESSMENT
 ±1.62-ACRE CHURCH PROPERTY
 10822 WILSHIRE BOULEVARD
 10812 ASHTON AVENUE
 LOS ANGELES, LOS ANGELES COUNTY, CALIFORNIA

DATE:	APRIL 2016	JOB NO:	3013-0004	SCALE:	AS SHOWN
1	FIRST REVISION	-		DRAWN BY:	NBG
2	SECOND REVISION	-		CHECKED BY:	TCE
3	THIRD REVISION	-		APPROVED BY:	JJ





REFERENCE USGS 7.5-MINUTE TOPOGRAPHIC QUADRANGLE
 TP, BEVERLY HILLS
 1950



APPROXIMATE SCALE: 1"=2000'



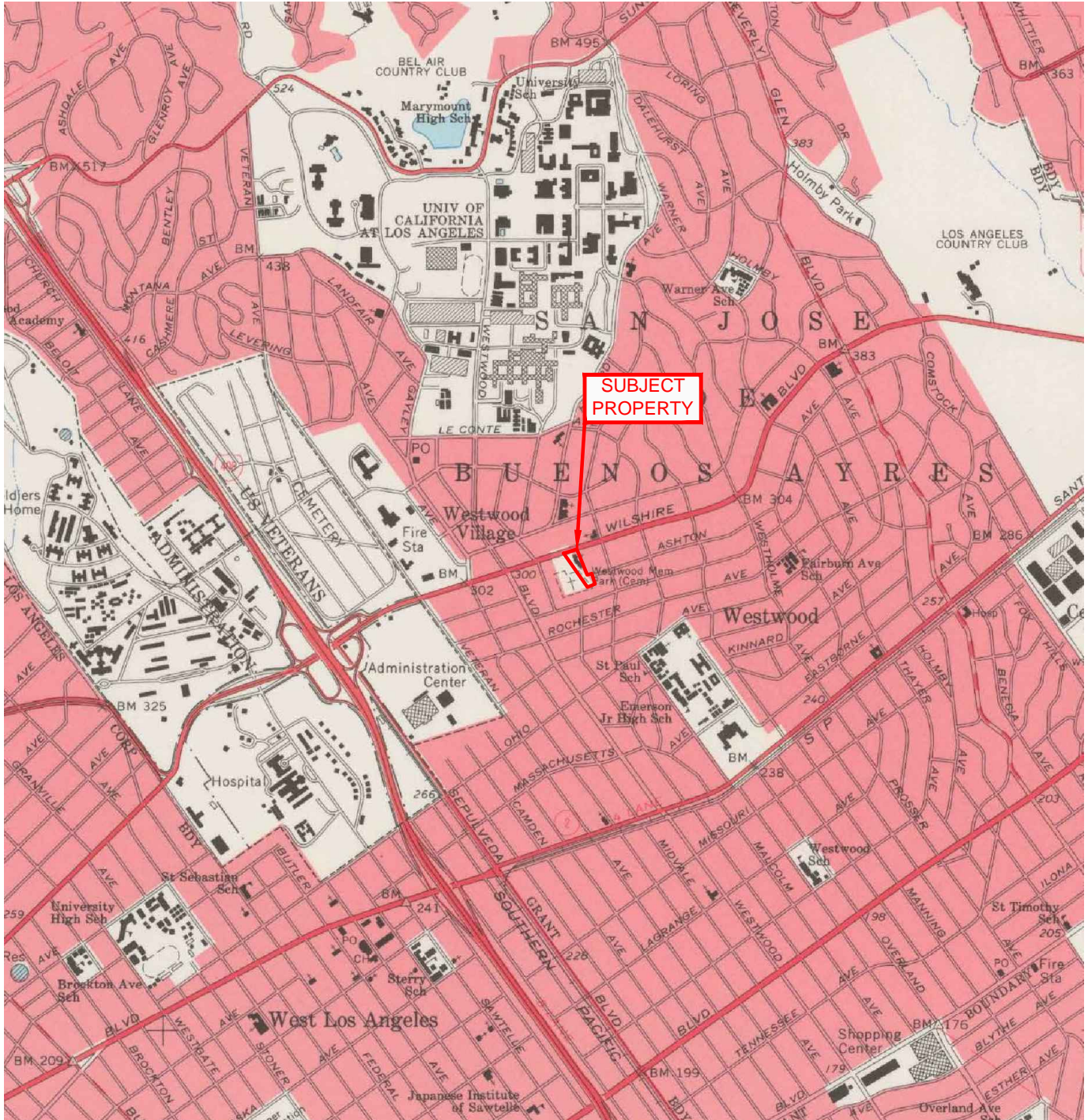
SKA CONSULTING, L.P.
 1888 STEBBINS DRIVE, SUITE 100
 HOUSTON, TEXAS 77043

1950 HISTORICAL TOPOGRAPHIC MAP

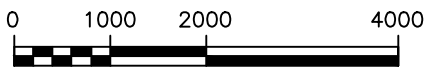
PHASE I ENVIRONMENTAL SITE ASSESSMENT
 ±1.62-ACRE CHURCH PROPERTY
 10822 WILSHIRE BOULEVARD
 10812 ASHTON AVENUE
 LOS ANGELES, LOS ANGELES COUNTY, CALIFORNIA

DATE:	APRIL 2016	JOB NO:	3013-0004	SCALE:	AS SHOWN
1	FIRST REVISION	-		DRAWN BY:	NBG
2	SECOND REVISION	-		CHECKED BY:	TCE
3	THIRD REVISION	-		APPROVED BY:	JJ





REFERENCE USGS 7.5-MINUTE TOPOGRAPHIC QUADRANGLE
 TP, BEVERLY HILLS
 1966



APPROXIMATE SCALE: 1"=2000'



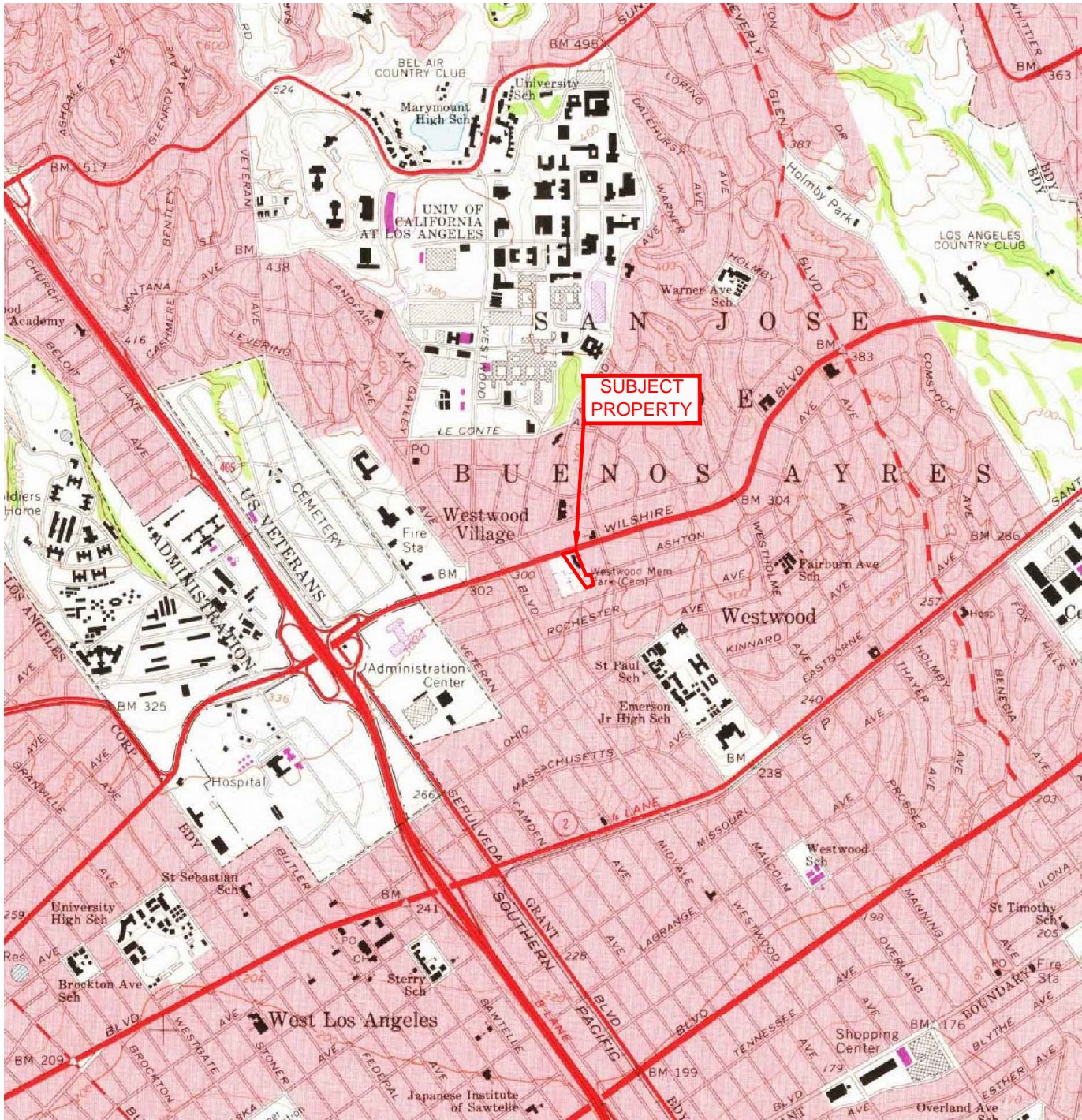
SKA CONSULTING, L.P.
 1888 STEBBINS DRIVE, SUITE 100
 HOUSTON, TEXAS 77043

1966 HISTORICAL TOPOGRAPHIC MAP

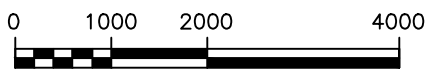
PHASE I ENVIRONMENTAL SITE ASSESSMENT
 ±1.62-ACRE CHURCH PROPERTY
 10822 WILSHIRE BOULEVARD
 10812 ASHTON AVENUE
 LOS ANGELES, LOS ANGELES COUNTY, CALIFORNIA

DATE:	APRIL 2016	JOB NO:	3013-0004	SCALE:	AS SHOWN
1	FIRST REVISION	-	-	DRAWN BY:	NBG
2	SECOND REVISION	-	-	CHECKED BY:	TCE
3	THIRD REVISION	-	-	APPROVED BY:	JJ





REFERENCE USGS 7.5-MINUTE TOPOGRAPHIC QUADRANGLE
 TP, BEVERLY HILLS
 1972



APPROXIMATE SCALE: 1"=2000'



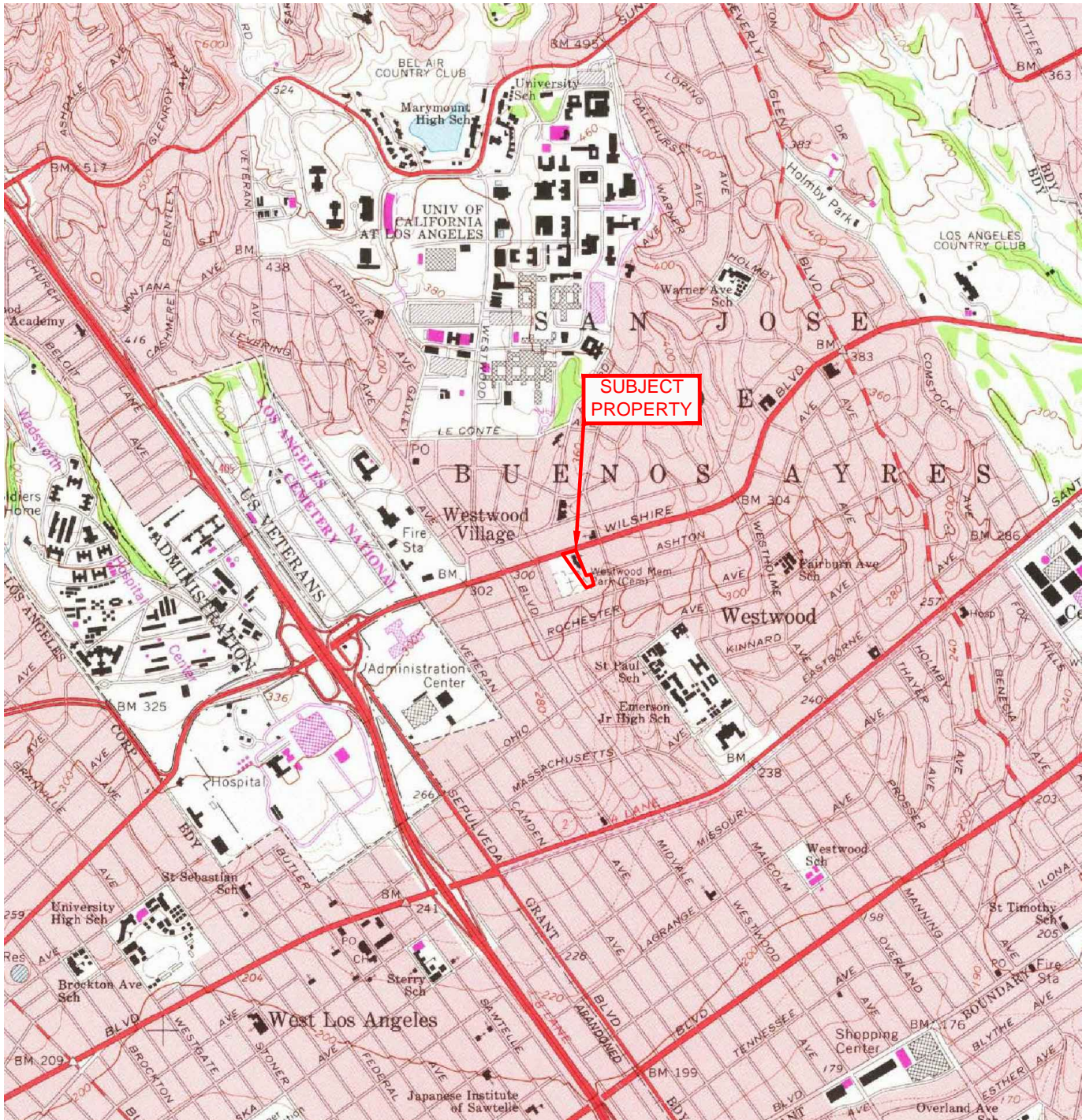
SKA CONSULTING, L.P.
 1888 STEBBINS DRIVE, SUITE 100
 HOUSTON, TEXAS 77043

1972 HISTORICAL TOPOGRAPHIC MAP

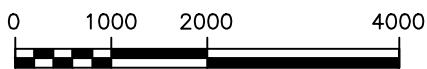
PHASE I ENVIRONMENTAL SITE ASSESSMENT
 ±1.62-ACRE CHURCH PROPERTY
 10822 WILSHIRE BOULEVARD
 10812 ASHTON AVENUE
 LOS ANGELES, LOS ANGELES COUNTY, CALIFORNIA

DATE:	APRIL 2016	JOB NO:	3013-0004	SCALE:	AS SHOWN
1	FIRST REVISION	-		DRAWN BY:	NBG
2	SECOND REVISION	-		CHECKED BY:	TCE
3	THIRD REVISION	-		APPROVED BY:	JJ





REFERENCE USGS 7.5-MINUTE TOPOGRAPHIC QUADRANGLE
 TP, BEVERLY HILLS
 1981



APPROXIMATE SCALE: 1"=2000'



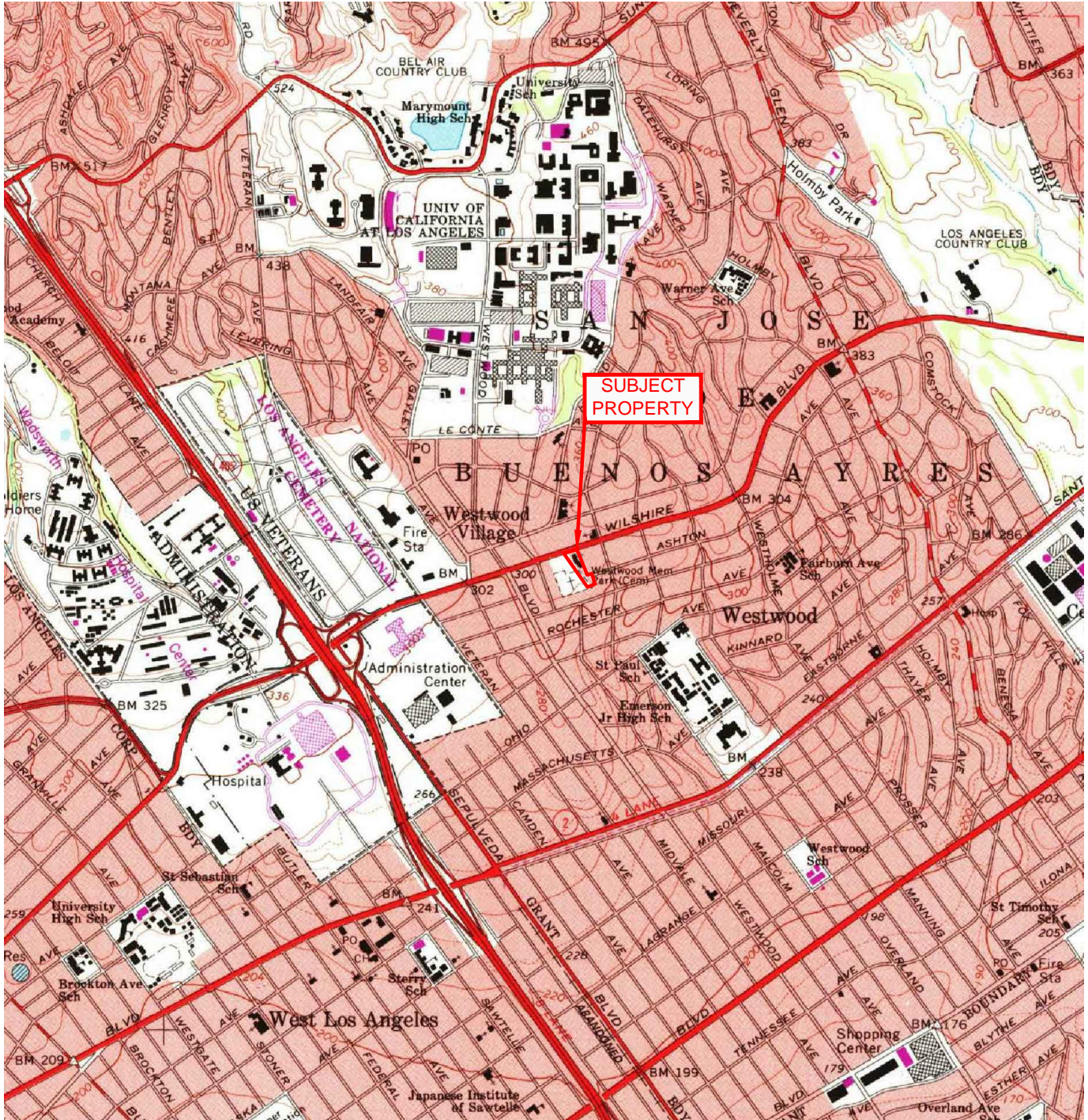
SKA CONSULTING, L.P.
 1888 STEBBINS DRIVE, SUITE 100
 HOUSTON, TEXAS 77043

1981 HISTORICAL TOPOGRAPHIC MAP

PHASE I ENVIRONMENTAL SITE ASSESSMENT
 ±1.62-ACRE CHURCH PROPERTY
 10822 WILSHIRE BOULEVARD
 10812 ASHTON AVENUE
 LOS ANGELES, LOS ANGELES COUNTY, CALIFORNIA

DATE:	APRIL 2016	JOB NO:	3013-0004	SCALE:	AS SHOWN
1	FIRST REVISION	-	-	DRAWN BY:	NBG
2	SECOND REVISION	-	-	CHECKED BY:	TCE
3	THIRD REVISION	-	-	APPROVED BY:	JJ





REFERENCE USGS 7.5-MINUTE TOPOGRAPHIC QUADRANGLE
 TP, BEVERLY HILLS
 1994



APPROXIMATE SCALE: 1"=2000'



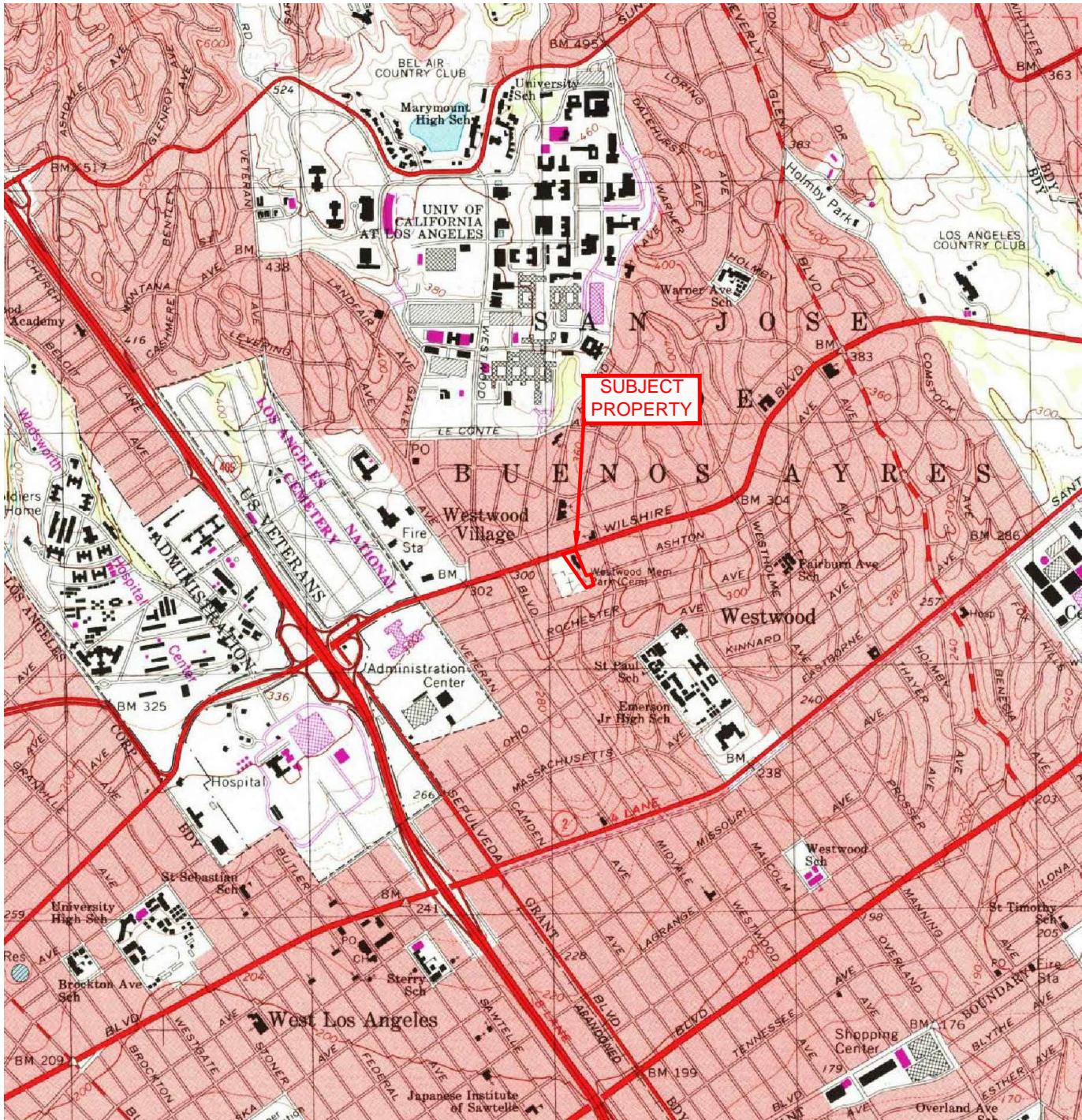
SKA CONSULTING, L.P.
 1888 STEBBINS DRIVE, SUITE 100
 HOUSTON, TEXAS 77043

1994 HISTORICAL TOPOGRAPHIC MAP

PHASE I ENVIRONMENTAL SITE ASSESSMENT
 ±1.62-ACRE CHURCH PROPERTY
 10822 WILSHIRE BOULEVARD
 10812 ASHTON AVENUE
 LOS ANGELES, LOS ANGELES COUNTY, CALIFORNIA

DATE:	APRIL 2016	JOB NO:	3013-0004	SCALE:	AS SHOWN
1	FIRST REVISION	-	-	DRAWN BY:	NBG
2	SECOND REVISION	-	-	CHECKED BY:	TCE
3	THIRD REVISION	-	-	APPROVED BY:	JJ





REFERENCE USGS 7.5-MINUTE TOPOGRAPHIC QUADRANGLE
 TP, BEVERLY HILLS
 1995



APPROXIMATE SCALE: 1"=2000'



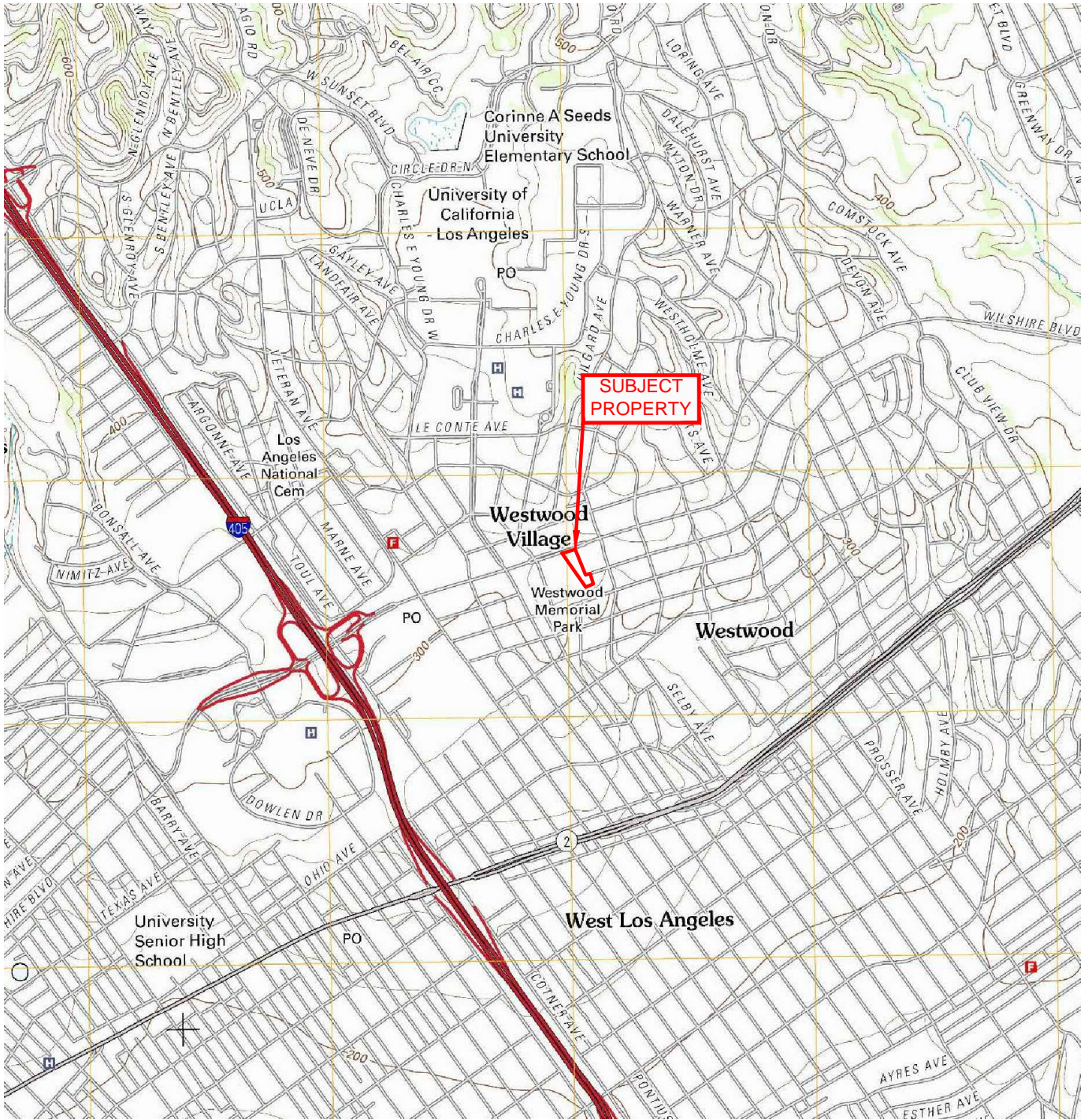
SKA CONSULTING, L.P.
 1888 STEBBINS DRIVE, SUITE 100
 HOUSTON, TEXAS 77043

1995 HISTORICAL TOPOGRAPHIC MAP

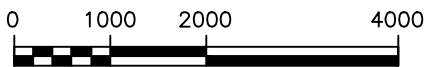
PHASE I ENVIRONMENTAL SITE ASSESSMENT
 ±1.62-ACRE CHURCH PROPERTY
 10822 WILSHIRE BOULEVARD
 10812 ASHTON AVENUE
 LOS ANGELES, LOS ANGELES COUNTY, CALIFORNIA

DATE:	APRIL 2016	JOB NO:	3013-0004	SCALE:	AS SHOWN
1	FIRST REVISION	-	-	DRAWN BY:	NBG
2	SECOND REVISION	-	-	CHECKED BY:	TCE
3	THIRD REVISION	-	-	APPROVED BY:	JJ





REFERENCE USGS 7.5-MINUTE TOPOGRAPHIC QUADRANGLE
 TP, BEVERLY HILLS
 2012



APPROXIMATE SCALE: 1"=2000'



SKA CONSULTING, L.P.
 1888 STEBBINS DRIVE, SUITE 100
 HOUSTON, TEXAS 77043

2012 HISTORICAL TOPOGRAPHIC MAP

PHASE I ENVIRONMENTAL SITE ASSESSMENT
 ±1.62-ACRE CHURCH PROPERTY
 10822 WILSHIRE BOULEVARD
 10812 ASHTON AVENUE
 LOS ANGELES, LOS ANGELES COUNTY, CALIFORNIA

DATE:	APRIL 2016	JOB NO:	3013-0004	SCALE:	AS SHOWN
1	FIRST REVISION	-		DRAWN BY:	NBG
2	SECOND REVISION	-		CHECKED BY:	TCE
3	THIRD REVISION	-		APPROVED BY:	JJ



HISTORICAL CITY DIRECTORIES

+/-1.62-Acre Westwood Presbyterian Church Property

10822 Wilshire Boulevard/10812 Ashton Avenue
Los Angeles, CA 90024

Inquiry Number: 4562409.5
March 31, 2016

The EDR-City Directory Abstract

TABLE OF CONTENTS

SECTION

Executive Summary

Findings

City Directory Images

Thank you for your business.
Please contact EDR at 1-800-352-0050
with any questions or comments.

Disclaimer - Copyright and Trademark Notice

This Report contains certain information obtained from a variety of public and other sources reasonably available to Environmental Data Resources, Inc. It cannot be concluded from this Report that coverage information for the target and surrounding properties does not exist from other sources. **NO WARRANTY EXPRESSED OR IMPLIED, IS MADE WHATSOEVER IN CONNECTION WITH THIS REPORT. ENVIRONMENTAL DATA RESOURCES, INC. SPECIFICALLY DISCLAIMS THE MAKING OF ANY SUCH WARRANTIES, INCLUDING WITHOUT LIMITATION, MERCHANTABILITY OR FITNESS FOR A PARTICULAR USE OR PURPOSE. ALL RISK IS ASSUMED BY THE USER. IN NO EVENT SHALL ENVIRONMENTAL DATA RESOURCES, INC. BE LIABLE TO ANYONE, WHETHER ARISING OUT OF ERRORS OR OMISSIONS, NEGLIGENCE, ACCIDENT OR ANY OTHER CAUSE, FOR ANY LOSS OR DAMAGE, INCLUDING, WITHOUT LIMITATION, SPECIAL, INCIDENTAL, CONSEQUENTIAL, OR EXEMPLARY DAMAGES. ANY LIABILITY ON THE PART OF ENVIRONMENTAL DATA RESOURCES, INC. IS STRICTLY LIMITED TO A REFUND OF THE AMOUNT PAID FOR THIS REPORT.** Purchaser accepts this Report "AS IS". Any analyses, estimates, ratings, environmental risk levels or risk codes provided in this Report are provided for illustrative purposes only, and are not intended to provide, nor should they be interpreted as providing any facts regarding, or prediction or forecast of, any environmental risk for any property. Only a Phase I Environmental Site Assessment performed by an environmental professional can provide information regarding the environmental risk for any property. Additionally, the information provided in this Report is not to be construed as legal advice.

Copyright 2016 by Environmental Data Resources, Inc. All rights reserved. Reproduction in any media or format, in whole or in part, of any report or map of Environmental Data Resources, Inc. or its affiliates is prohibited without prior written permission.

EDR and its logos (including Sanborn and Sanborn Map) are trademarks of Environmental Data Resources, Inc. or its affiliates. All other trademarks used herein are the property of their respective owners.

EXECUTIVE SUMMARY

DESCRIPTION

Environmental Data Resources, Inc.'s (EDR) City Directory Abstract is a screening tool designed to assist environmental professionals in evaluating potential liability on a target property resulting from past activities. EDR's City Directory Abstract includes a search and abstract of available city directory data. For each address, the directory lists the name of the corresponding occupant at five year intervals.

Business directories including city, cross reference and telephone directories were reviewed, if available, at approximately five year intervals for the years spanning 1920 through 2013. This report compiles information gathered in this review by geocoding the latitude and longitude of properties identified and gathering information about properties within 332 feet of the target property.

A summary of the information obtained is provided in the text of this report.

RESEARCH SUMMARY

The following research sources were consulted in the preparation of this report. An "X" indicates where information was identified in the source and provided in this report.

<u>Year</u>	<u>Source</u>	<u>TP</u>	<u>Adjoining</u>	<u>Text Abstract</u>	<u>Source Image</u>
2013	Cole Information Services	-	X	X	-
	Cole Information Services	X	X	X	-
2008	Cole Information Services	-	X	X	-
	Cole Information Services	X	X	X	-
2006	Haines Co., Inc.	-	X	X	-
	Haines Co., Inc.	X	X	X	-
2004	Haines Company	-	-	-	-
2003	Haines & Company	-	-	-	-
2001	Haines Company, Inc.	-	-	-	-
2000	Haines & Company	-	X	X	-
	Haines & Company	X	X	X	-
1999	Haines Company	-	-	-	-
1996	GTE	-	-	-	-
1995	Pacific Bell	-	X	X	-
1992	PACIFIC BELL WHITE PAGES	-	-	-	-
1991	Pacific Bell	-	X	X	-
	Pacific Bell	X	X	X	-
1990	Pacific Bell	-	X	X	-
1986	Pacific Bell	-	X	X	-
1985	Pacific Bell	-	X	X	-
	Pacific Bell	X	X	X	-
1981	Pacific Telephone	-	X	X	-
1980	Pacific Telephone	-	X	X	-
	Pacific Telephone	X	X	X	-
1976	Pacific Telephone	-	X	X	-

EXECUTIVE SUMMARY

<u>Year</u>	<u>Source</u>	<u>TP</u>	<u>Adjoining</u>	<u>Text Abstract</u>	<u>Source Image</u>
1975	Pacific Telephone	-	X	X	-
1972	R. L. Polk & Co.	-	-	-	-
1971	Pacific Telephone	-	X	X	-
1970	Pacific Telephone	-	X	X	-
	Pacific Telephone	X	X	X	-
1969	Pacific Telephone	-	-	-	-
1967	Pacific Telephone	-	X	X	-
1966	Pacific Telephone	-	-	-	-
1965	Pacific Telephone	-	X	X	-
	Pacific Telephone	X	X	X	-
1964	Pacific Telephone	-	-	-	-
1963	Pacific Telephone	-	-	-	-
1962	Pacific Telephone	-	X	X	-
	Pacific Telephone	X	X	X	-
1961	R. L. Polk & Co.	-	-	-	-
1960	Pacific Telephone	-	-	-	-
1958	Pacific Telephone	-	X	X	-
	Pacific Telephone	X	X	X	-
1957	Pacific Telephone	-	-	-	-
1956	Pacific Telephone	-	-	-	-
1955	R. L. Polk & Co.	-	-	-	-
1954	R. L. Polk & Co.	-	X	X	-
	R. L. Polk & Co.	X	X	X	-
1952	Los Angeles Directory Co.	-	-	-	-
1951	Los Angeles Directory Co.	-	-	-	-
1950	Pacific Telephone	-	X	X	-
1949	Los Angeles Directory Co.	-	-	-	-
1948	Associated Telephone Company, Ltd.	-	-	-	-
1947	Pacific Directory Co.	-	-	-	-
1946	Southern California Telephone Co	-	-	-	-
1945	R. L. Polk & Co.	-	-	-	-
1944	R. L. Polk & Co.	-	-	-	-
1942	Los Angeles Directory Co.	-	X	X	-
	Los Angeles Directory Co.	X	X	X	-
1940	Los Angeles Directory Co.	-	-	-	-
1939	Los Angeles Directory Co.	-	-	-	-
1938	Los Angeles Directory Company Publishers	-	-	-	-
1937	Los Angeles Directory Co.	-	X	X	-
1936	Los Angeles Directory Co.	-	-	-	-
1935	Los Angeles Directory Co.	-	-	-	-
1934	Los Angeles Directory Co.	-	-	-	-
1933	Los Angeles Directory Co.	-	X	X	-

EXECUTIVE SUMMARY

<u>Year</u>	<u>Source</u>	<u>TP</u>	<u>Adjoining</u>	<u>Text Abstract</u>	<u>Source Image</u>
1933	Los Angeles Directory Co.	X	X	X	-
1932	Los Angeles Directory Co.	-	-	-	-
1931	TRIBUNE-NEWS PUBLISHING CO.	-	-	-	-
1930	Los Angeles Directory Co.	-	-	-	-
1929	Los Angeles Directory Co.	-	-	-	-
1928	Los Angeles Directory Co.	-	-	-	-
1927	Los Angeles Directory Co.	-	-	-	-
1926	Los Angeles Directory Co.	-	-	-	-
1925	Los Angeles Directory Co.	-	-	-	-
1924	Los Angeles Directory Co.	-	-	-	-
1923	Los Angeles Directory Co.	-	-	-	-
1921	Los Angeles Directory Co.	-	-	-	-
1920	Los Angeles Directory Co.	-	-	-	-

EXECUTIVE SUMMARY

SELECTED ADDRESSES

The following addresses were selected by the client, for EDR to research. An "X" indicates where information was identified.

<u>Address</u>	<u>Type</u>	<u>Findings</u>
10850 Wilshire Boulevard	Client Entered	X
10866 Wilshire Boulevard	Client Entered	X
10790 Wilshire Boulevard	Client Entered	X
10812 Ashton Avenue	Client Entered	X
10877 Wilshire Boulevard	Client Entered	X
10811 Ashton Avenue	Client Entered	X
10800 Wilshire Boulevard	Client Entered	X
10833 Wilshire Boulevard	Client Entered	X
1220 Glendon Avenue	Client Entered	X

FINDINGS

TARGET PROPERTY INFORMATION

ADDRESS

10822 Wilshire Boulevard/10812 Ashton Avenue
Los Angeles, CA 90024

FINDINGS DETAIL

Target Property research detail.

ASHTON AVE

10812 ASHTON AVE

<u>Year</u>	<u>Uses</u>	<u>Source</u>
2006	ENTERTAINMENT	Haines Co., Inc.
	MOUNT ROYAL	Haines Co., Inc.
2000	FALAKASSA Bahman	Haines & Company
1991	Orr Chas LRev	Pacific Bell
	ORRCHASLREV	Pacific Bell
	WEST CLAIRE	Pacific Bell
1985	ORR CHAS L REV	Pacific Bell
	WEST CLAIRE	Pacific Bell
1980	Orr Chas L Rev	Pacific Telephone
	Orr D	Pacific Telephone
	Orr Nancy	Pacific Telephone
1942	DUNLAP Fred Louise clk DW & P	Los Angeles Directory Co.
	DUNLAP Martha W pass agt Genl Steamship Corp	Los Angeles Directory Co.
1933	DUNLAP Fred Louise collr Dept Water & Power	Los Angeles Directory Co.

Ashton Avenue

10812 Ashton Avenue

<u>Year</u>	<u>Uses</u>	<u>Source</u>
2006	ENTERTAINMENT	Haines Co., Inc.
	MOUNT ROYAL	Haines Co., Inc.
2000	FALAKASSA Bahman	Haines & Company
1991	Orr Chas LRev	Pacific Bell
	ORRCHASLREV	Pacific Bell
	WEST CLAIRE	Pacific Bell
1985	ORR CHAS L REV	Pacific Bell

FINDINGS

<u>Year</u>	<u>Uses</u>	<u>Source</u>
1985	WEST CLAIRE	Pacific Bell
1980	Orr Chas L Rev	Pacific Telephone
	Orr D	Pacific Telephone
	Orr Nancy	Pacific Telephone
1970	HARTSOCK DONALD E	Pacific Telephone
1942	DUNLAP Fred Louise clk DW & P	Los Angeles Directory Co.
	DUNLAP Martha W pass agt Genl Steamship Corp	Los Angeles Directory Co.
1933	DUNLAP Fred Louise collr Dept Water & Power	Los Angeles Directory Co.

WILSHIRE BLVD

10822 WILSHIRE BLVD

<u>Year</u>	<u>Uses</u>	<u>Source</u>
2013	WESTWOOD PRESBYTERIAN CHURCH OF LOS	Cole Information Services
2008	WEEKDAY PRE SCHOOL	Cole Information Services
2006	CH PResc	Haines Co., Inc.
	CHURCH	Haines Co., Inc.
	PRE SC	Haines Co., Inc.
	PResb Y CH WKDY	Haines Co., Inc.
	PResb YTERIAN	Haines Co., Inc.
	WESTWD	Haines Co., Inc.
	WESTWD PResb Y	Haines Co., Inc.
	WESTWOOD	Haines Co., Inc.
1991	Weekday Pre School	Pacific Bell
	WEEKDAY PRE-SCHOOL	Pacific Bell
	WESTWOOD PRESBYTERIAN CHURCH	Pacific Bell
	Westwood Printing & Reproduction Co Formerly Westwood	Pacific Bell
1985	WEEKDAY NURSERY SCHOOL	Pacific Bell
	WESTWOOD PRESBYTERIAN CHURCH	Pacific Bell
1980	Weekday Nursery School	Pacific Telephone
	WESTWOOD PRESBYTERIAN CHURCH	Pacific Telephone
1965	WESTWOOD PRESBYTERIAN CHURCH	Pacific Telephone
1962	WESTWOOD PRESBYTERIAN CHURCH	Pacific Telephone
1958	WESTWOOD PRESBYTERIAN CHURCH	Pacific Telephone
1954	WESTWOOD PRESBYTERIAN CHURCH	R. L. Polk & Co.

FINDINGS

ADJOINING PROPERTY DETAIL

The following Adjoining Property addresses were researched for this report. Detailed findings are provided for each address.

ASHTON AVE

10805 ASHTON AVE

<u>Year</u>	<u>Uses</u>	<u>Source</u>
1980	Gibbons Anne	Pacific Telephone

10806 ASHTON AVE

<u>Year</u>	<u>Uses</u>	<u>Source</u>
2006	WASSERMANMark	Haines Co., Inc.
1980	Bosse Carsten H	Pacific Telephone
1970	BIERLICH BERNARD H	Pacific Telephone

10807 ASHTON AVE

<u>Year</u>	<u>Uses</u>	<u>Source</u>
1985	BARTON SCOTT	Pacific Bell
	TENNANT ANDY	Pacific Bell
1980	Duazanan Jean Cluade	Pacific Telephone
	Townaley M E	Pacific Telephone

10808 ASHTON AVE

<u>Year</u>	<u>Uses</u>	<u>Source</u>
1933	Purviance W Edw Ruby E optom	Los Angeles Directory Co.

10809 ASHTON AVE

<u>Year</u>	<u>Uses</u>	<u>Source</u>
1985	REED SETH	Pacific Bell
1970	CONSOLI MICHAEL	Pacific Telephone

10811 ASHTON AVE

<u>Year</u>	<u>Uses</u>	<u>Source</u>
2013	WILSHIRE VILLA	Cole Information Services
	WILSHIRE VILLA	Cole Information Services
2008	BIBAWI ISHAK	Cole Information Services
	WILSHIRE VICTORIA	Cole Information Services
	BIBAWI ISHAK	Cole Information Services
	WILSHIRE VICTORIA	Cole Information Services

FINDINGS

<u>Year</u>	<u>Uses</u>	<u>Source</u>
2006	WILSHRVILLA APTS	Haines Co., Inc.
	ALEMOZAFFAR	Haines Co., Inc.
	Mehrdad	Haines Co., Inc.
	BASHIR Muhammad	Haines Co., Inc.
	BIBAWI ISHAK	Haines Co., Inc.
	BIBAWi Ishak	Haines Co., Inc.
	BOUCHEY Scott M	Haines Co., Inc.
	GOUDARZI Arya	Haines Co., Inc.
	KIM Wookyun	Haines Co., Inc.
	MOFTAKHARParham	Haines Co., Inc.
	NISHIKAWA Katsunord	Haines Co., Inc.
	NISHIMURAK	Haines Co., Inc.
	OBERG Jamle	Haines Co., Inc.
	PAJAND Lalezar	Haines Co., Inc.
	RODEWALD Tam	Haines Co., Inc.
	SAYEDAI	Haines Co., Inc.
	UMARMuhammed	Haines Co., Inc.
	VAMEGHI Parichehr	Haines Co., Inc.
	WILSHIREVILLA	Haines Co., Inc.
	WONG Jacqueline	Haines Co., Inc.
YOUSEFI Elham	Haines Co., Inc.	
2000	WILSHR VILLA APTS ALMUTAIRI Alhumaioi O	Haines & Company
	ANA NISI MASA INC 319 M	Haines & Company
	BENNETT Darin	Haines & Company
	BIBAWI Ishak	Haines & Company
	BIBAWI Ishak	Haines & Company
	BURTON Donna L	Haines & Company
	BURTON Herbert	Haines & Company
	CHMAYTELLI A	Haines & Company
	CHMAYTELLI A	Haines & Company
	FAYYAZUDDIN	Haines & Company
	FREEMAN Ben	Haines & Company
	FREEMAN Norma	Haines & Company
	GANDY Jodie	Haines & Company
	GOLDMAN Marilyn	Haines & Company
GOLDMAN Robert	Haines & Company	
GROPER Richard	Haines & Company	
GROPER Samantha	Haines & Company	

FINDINGS

<u>Year</u>	<u>Uses</u>	<u>Source</u>
2000	HARRIS Lisabeth	Haines & Company
	HUANG Suzanna	Haines & Company
	KAPLAN Aaron	Haines & Company
	KHOUBIAN Dehzah	Haines & Company
	KHOUBIAN Dora	Haines & Company
	KOLIN Marc	Haines & Company
	LEVINSON Justin	Haines & Company
	MITCHELL Jill	Haines & Company
	MITCHELL Jill	Haines & Company
	MURSALIM Daniel	Haines & Company
	PONOMAREVA Galina	Haines & Company
	ROBERTSON K	Haines & Company
	SAYED Ali	Haines & Company
	ULUSOY Selin	Haines & Company
WECHSLER Steven	Haines & Company	
1991	Faber S SANTA MONICA 3925008	Pacific Bell
	Faber Samil J 2715877	Pacific Bell
	Faber Sid Door Repairs	Pacific Bell
	Faber Brook Susan VENICE 3994675	Pacific Bell
	Greene Jan	Pacific Bell
	Hope Dennis H	Pacific Bell
	Hope E 2717092	Pacific Bell
	Marpaung Daswar	Pacific Bell
	Mc Dermott Thos	Pacific Bell
	PPI Enterprises	Pacific Bell
	PP RLINC LOS ANGELES 165	Pacific Bell
	PPS Professional Protection Systems I 18378473	Pacific Bell
	Scott Steven H	Pacific Bell
	Scott Sue N CULVER CITY 3983762	Pacific Bell
	BIBAWL ISHAK	Pacific Bell
	BROWN MICHAEL P	Pacific Bell
	COHEN HOWARD S	Pacific Bell
	CRWP VINCENT	Pacific Bell
	FABER ROBERT	Pacific Bell
	GREENEJAN	Pacific Bell
HOPE DENNIS H	Pacific Bell	
MARPAUNG DASWAR	Pacific Bell	
MCDERMOTTTHOS	Pacific Bell	

FINDINGS

<u>Year</u>	<u>Uses</u>	<u>Source</u>
1991	PPI ENTERPRISES	Pacific Bell
	SCOTTSTEVENH	Pacific Bell
	SOEYTANI HOMA	Pacific Bell
	TAKENAKA KENJI	Pacific Bell
	TAKESH FARAMARZ	Pacific Bell
	VAN ALEBEEK HANS	Pacific Bell
	WATANABEHIROTARO	Pacific Bell
	WILSHIRE VILLA APARTMENTS	Pacific Bell
	Bibawl Ishak	Pacific Bell
	Brown Michael P	Pacific Bell
	Cohen Howard S	Pacific Bell
	Crwp Vincent	Pacific Bell
	Crumpacker 47598758	Pacific Bell
	Faber Robert	Pacific Bell
	Sinykin Bob	Pacific Bell
	Soeytani Homa	Pacific Bell
	Takenaka Kenji	Pacific Bell
	Takesh Faramarz	Pacific Bell
	Van Alebeek Hans	Pacific Bell
	Watanabe Hirotaro	Pacific Bell
	Wilshire Villa Apartments	Pacific Bell
1985	GRANT DAVID A	Pacific Bell
	HOLMES JEFFREY D	Pacific Bell

10813 ASHTON AVE

<u>Year</u>	<u>Uses</u>	<u>Source</u>
2000	XXXX	Haines & Company
	X WESTWOOD BLVD	Haines & Company
1985	ROSENFELD KEVA	Pacific Bell
1980	From Los Angeles Telephones Cal	Pacific Telephone
	Rosenfeld L	Pacific Telephone
	Rosenfeld Keva	Pacific Telephone
	Rosenfeld Lione	Pacific Telephone

10799 1/2 ASHTON AVE

<u>Year</u>	<u>Uses</u>	<u>Source</u>
1991	LURIE DAVID	Pacific Bell
1975	MITCHELL E C 474508	Pacific Telephone

FINDINGS

10807 1/2 ASHTON AVE

<u>Year</u>	<u>Uses</u>	<u>Source</u>
1985	ANDERSON BOBBIE JR	Pacific Bell

10807 1/4 ASHTON AVE

<u>Year</u>	<u>Uses</u>	<u>Source</u>
1985	LEVITCH BURT	Pacific Bell
1970	KISSINGER BYRON J MRS	Pacific Telephone

10807 3/4 ASHTON AVE

<u>Year</u>	<u>Uses</u>	<u>Source</u>
1985	ANDERSON MARILYN	Pacific Bell
1970	ALLUM RON	Pacific Telephone

Ashton Avenue

10811 Ashton Avenue

<u>Year</u>	<u>Uses</u>	<u>Source</u>
2006	ALEMOZAFFAR	Haines Co., Inc.
	MOFTAKHARParham	Haines Co., Inc.
	WILSHRVILLAAPTS	Haines Co., Inc.
	Mehrdad	Haines Co., Inc.
	BASHIR Muhammad	Haines Co., Inc.
	BIBAWI ISHAK	Haines Co., Inc.
	BIBAWi Ishak	Haines Co., Inc.
	BOUCHEY Scott M	Haines Co., Inc.
	GOUDARZI Arya	Haines Co., Inc.
	KIM Woogyun	Haines Co., Inc.
	NISHIKAWA Katsunord	Haines Co., Inc.
	NISHIMURAK	Haines Co., Inc.
	OBERG Jamle	Haines Co., Inc.
	PAJAND Lalezar	Haines Co., Inc.
	RODEWALD Tam	Haines Co., Inc.
	SAYEDAI	Haines Co., Inc.
	UMARMuhammed	Haines Co., Inc.
	VAMEGHI Parichehr	Haines Co., Inc.
	WILSHIREVILLA	Haines Co., Inc.
	YOUSEFI Elham	Haines Co., Inc.
	WONG Jacqueline	Haines Co., Inc.
2000	WILSHR VILLA APTS ALMUTAIRI Alhumaioi O	Haines & Company

FINDINGS

<u>Year</u>	<u>Uses</u>	<u>Source</u>
2000	BENNETT Darin	Haines & Company
	BIBAWI Ishak	Haines & Company
	BIBAWI Ishak	Haines & Company
	BURTON Donna L	Haines & Company
	BURTON Herbert	Haines & Company
	CHMAYTELLI A	Haines & Company
	CHMAYTELLI A	Haines & Company
	FAYYAZUDDIN	Haines & Company
	FREEMAN Norma	Haines & Company
	GANDY Jodie	Haines & Company
	GOLDMAN Marilyn	Haines & Company
	GOLDMAN Robert	Haines & Company
	GROPER Richard	Haines & Company
	GROPER Samantha	Haines & Company
	HARRIS Lisabeth	Haines & Company
	HUANG Suzanna	Haines & Company
	KAPLAN Aaron	Haines & Company
	KHOUBIAN Dezhah	Haines & Company
	KHOUBIAN Dora	Haines & Company
	KOLIN Marc	Haines & Company
	LEVINSON Justin	Haines & Company
	MITCHELL Jill	Haines & Company
	MITCHELL Jill	Haines & Company
	PONOMAREVA Galina	Haines & Company
	ROBERTSON K	Haines & Company
	SAYED Ali	Haines & Company
	ULUSOY Selin	Haines & Company
	WECHSLER Steven	Haines & Company
	FREEMAN Ben	Haines & Company
	MURSALIM Daniel	Haines & Company
ANA NISI MASA INC 319 M	Haines & Company	
1991	VAN ALEBEEK HANS	Pacific Bell
	BIBAWL ISHAK	Pacific Bell
	GREENEJAN	Pacific Bell
	PPI ENTERPRISES	Pacific Bell
	WILSHIRE VILLA APARTMENTS	Pacific Bell
	BROWN MICHAEL P	Pacific Bell
HOPE DENNIS H	Pacific Bell	

FINDINGS

<u>Year</u>	<u>Uses</u>	<u>Source</u>
1991	WATANABEHIROTARO	Pacific Bell
	CRWP VINCENT	Pacific Bell
	SCOTTSTEVENH	Pacific Bell
	COHEN HOWARD S	Pacific Bell
	FABER ROBERT	Pacific Bell
	MARPAUNG DASWAR	Pacific Bell
	SOEYTANI HOMA	Pacific Bell
	MCDERMOTTTHOS	Pacific Bell
	TAKENAKA KENJI	Pacific Bell
	TAKESH FARAMARZ	Pacific Bell
	Cohen Howard S	Pacific Bell
	Watanabe Hirotaro	Pacific Bell
	Crwp Vincent	Pacific Bell
	Crumpacker 47598758	Pacific Bell
	Wilshire Villa Apartments	Pacific Bell
	Faber Robert	Pacific Bell
	Faber S SANTA MONICA 3925008	Pacific Bell
	Faber Samil J 2715877	Pacific Bell
	Faber Sid Door Repairs	Pacific Bell
	Scott Steven H	Pacific Bell
	Scott Sue N CULVER CITY 3983762	Pacific Bell
	Marpaung Daswar	Pacific Bell
	Bibawl Ishak	Pacific Bell
	Brown Michael P	Pacific Bell
	PP RLINC LOS ANGELES 165	Pacific Bell
	Faber Brook Susan VENICE 3994675	Pacific Bell
	Soeytani Homa	Pacific Bell
	Sinykin Bob	Pacific Bell
	Greene Jan	Pacific Bell
	Mc Dermott Thos	Pacific Bell
	Takenaka Kenji	Pacific Bell
	Takesh Faramarz	Pacific Bell
	Hope Dennis H	Pacific Bell
Hope E 2717092	Pacific Bell	
PPI Enterprises	Pacific Bell	
PPS Professional Protection Systems I 18378473	Pacific Bell	
Van Alebeek Hans	Pacific Bell	
1985	GRANT DAVID A	Pacific Bell

FINDINGS

<u>Year</u>	<u>Uses</u>	<u>Source</u>
1985	HOLMES JEFFREY D	Pacific Bell
1970	SHANNON WIN B	Pacific Telephone

ASHTON CT

10811 ASHTON CT

<u>Year</u>	<u>Uses</u>	<u>Source</u>
1970	SHANNON WIN B	Pacific Telephone

10812 ASHTON CT

<u>Year</u>	<u>Uses</u>	<u>Source</u>
1970	HARTSOCK DONALD E	Pacific Telephone

Glendon Avenue

1220 Glendon Avenue

<u>Year</u>	<u>Uses</u>	<u>Source</u>
2000	XXXX	Haines & Company
1991	Studio	Pacific Bell
	INTERIORS BY MICHAEL	Pacific Bell
1985	INTERIORS BY MICHAEL	Pacific Bell
1980	Studio	Pacific Telephone

MALCOLM AVE

1208 MALCOLM AVE

<u>Year</u>	<u>Uses</u>	<u>Source</u>
1975	ELEPHANT CO THE	Pacific Telephone
1958	JACOBS MURIEL L	Pacific Telephone

1210 MALCOLM AVE

<u>Year</u>	<u>Uses</u>	<u>Source</u>
1975	LANDESMAN P	Pacific Telephone
1970	SHELTON CHRIS	Pacific Telephone
1965	BATINL CESARA	Pacific Telephone
1958	DECKER BLANCHE	Pacific Telephone

1211 MALCOLM AVE

<u>Year</u>	<u>Uses</u>	<u>Source</u>
2006	No Current Listing	Haines Co., Inc.
2000	BELL Jeffrey	Haines & Company

FINDINGS

<u>Year</u>	<u>Uses</u>	<u>Source</u>
2000	X ASHTON AV	Haines & Company
1991	Me Reynolds Ingrid	Pacific Bell
	ME REYNOLDS INGRID	Pacific Bell
1985	BUDDENBOHN BOB	Pacific Bell
	PERKINS LYNN R	Pacific Bell
1980	Lewitt D	Pacific Telephone
	Oleksinski M	Pacific Telephone
	Perry Robt	Pacific Telephone
1975	CANNON SHERRI	Pacific Telephone
	DAHL D	Pacific Telephone
	MEOLA JAMES	Pacific Telephone
1970	DAHL DOROTHY	Pacific Telephone
	LANDEKER ELSIE	Pacific Telephone
	MEOLAJAS	Pacific Telephone
1965	DAHL DOROTHY	Pacific Telephone
	GOOD W R	Pacific Telephone
	SUDDUTH EMRS	Pacific Telephone
1962	DE WINDT EDW A	Pacific Telephone
	GOOD W R	Pacific Telephone
	SUDDUTH E K MRS	Pacific Telephone
1958	SUDDUTH E K MRS	Pacific Telephone
	GOOD W R	Pacific Telephone
1954	MACFARLAND RANCE A	R. L. Polk & Co.
	SKEEL DONALD W MRS	R. L. Polk & Co.
	SWALSLAND W J R	R. L. Polk & Co.

1213 MALCOLM AVE

<u>Year</u>	<u>Uses</u>	<u>Source</u>
1980	I Friedman Terry	Pacific Telephone
1975	LUDER EARL E MRS	Pacific Telephone
1970	LUDER EARL E MRS	Pacific Telephone
1965	LUDER EARL E MRS	Pacific Telephone
1962	LUDER EARL E MRS	Pacific Telephone
1958	LUDER EARL E MRS	Pacific Telephone

1215 MALCOLM AVE

<u>Year</u>	<u>Uses</u>	<u>Source</u>
1980	Pattou E	Pacific Telephone
1970	KOLLECK F MRS	Pacific Telephone

FINDINGS

<u>Year</u>	<u>Uses</u>	<u>Source</u>
1965	KALLOCK F MRS	Pacific Telephone
1962	KOLLECK F MRS	Pacific Telephone
1958	(OLLECK F MRS	Pacific Telephone
1954	OLSON OLIVER HENNING	R. L. Polk & Co.

1221 MALCOLM AVE

<u>Year</u>	<u>Uses</u>	<u>Source</u>
1975	HAUGHEY R E	Pacific Telephone
1970	HAUGHEY R E	Pacific Telephone
1965	HAUGHEY R E	Pacific Telephone
1962	HAUGHEY R E	Pacific Telephone
1958	HAUGHEY R E	Pacific Telephone

1223 MALCOLM AVE

<u>Year</u>	<u>Uses</u>	<u>Source</u>
1985	BEVERLY CLUB LIMOUSINE SERVICE	Pacific Bell
1970	SMITH BERNARD J	Pacific Telephone
1965	WINTERS P H	Pacific Telephone
1962	WINTERS P H	Pacific Telephone
1958	WINTERS P H	Pacific Telephone
1954	WINTERS P H R	R. L. Polk & Co.

1225 MALCOLM AVE

<u>Year</u>	<u>Uses</u>	<u>Source</u>
1985	GHOLAMI M	Pacific Bell
1980	Gardner Fred	Pacific Telephone
	Gardner Amani	Pacific Telephone
	Canar Deanne atty	Pacific Telephone
	Artists Serv Ices Internl	Pacific Telephone
1975	BUEHLER EDNA G MRS	Pacific Telephone
1970	BUEHLER EDNA G MRS	Pacific Telephone
1962	BUEHLER EDNA G MRS	Pacific Telephone
1954	BUEHLER OTTO C R	R. L. Polk & Co.

1227 MALCOLM AVE

<u>Year</u>	<u>Uses</u>	<u>Source</u>
1985	INTERNATIONAL GENERAL SUPPLY INC	Pacific Bell
	ITRAINLGENERAL SUPPLY INC	Pacific Bell
1975	MARTIN EDW V	Pacific Telephone

FINDINGS

<u>Year</u>	<u>Uses</u>	<u>Source</u>
1958	SMITH BERNARD J	Pacific Telephone

1229 MALCOLM AVE

<u>Year</u>	<u>Uses</u>	<u>Source</u>
1975	JELLISON ROBT B	Pacific Telephone
1970	JELLISON ROBT	Pacific Telephone
1965	JELLISON ROBT D	Pacific Telephone
1962	JELLISON ROBT D	Pacific Telephone
1958	AIGNER EDW F	Pacific Telephone

1231 MALCOLM AVE

<u>Year</u>	<u>Uses</u>	<u>Source</u>
1965	SETAREH BAHMAN	Pacific Telephone
1962	BREWSTER JEAN MI	Pacific Telephone
1958	FREIBERG MARJORY MRS	Pacific Telephone
1954	FALK JUDY	R. L. Polk & Co.

WILSHIRE BLVD

10790 WILSHIRE BLVD

<u>Year</u>	<u>Uses</u>	<u>Source</u>
2013	MARTEL LOFTS	Cole Information Services
	LONGFORD CONDOMINIUM ASSOCIATES	Cole Information Services
2008	HAMKA CORP	Cole Information Services
	BEVERLY HILLS BEST REALTY	Cole Information Services
	DANIEL ANTIQUES	Cole Information Services

10800 WILSHIRE BLVD

<u>Year</u>	<u>Uses</u>	<u>Source</u>
2013	GRAYSON & GRAYSON	Cole Information Services
	SHAPIRO ANNETTE & LEONARD	Cole Information Services
	FRANK HAROLD E	Cole Information Services
	THE CALIFORNIAN ON WILSHIRE	Cole Information Services
2008	THE CALIFORNIAN ON WILSHIRE	Cole Information Services
	FRANKIE BERGER EVENT INC	Cole Information Services

10804 WILSHIRE BLVD

<u>Year</u>	<u>Uses</u>	<u>Source</u>
1991	James R	Pacific Bell
	Brooks WC LOS ANGELES 4741075	Pacific Bell

FINDINGS

<u>Year</u>	<u>Uses</u>	<u>Source</u>
1991	JAMESR	Pacific Bell
	BROOKS TONY	Pacific Bell
	Brooks V LOS ANGELES 478103	Pacific Bell
	Brooks Tony	Pacific Bell
	Brooks Victor BRENTWOOD 4720024	Pacific Bell
1980	Wright Yvonne	Pacific Telephone
1975	DALE LYNNE	Pacific Telephone
1965	WEST LOS ANGELES	Pacific Telephone
1962	GLENN ROBT LEE	Pacific Telephone
1958	STANEK MARGUERITE	Pacific Telephone
1954	STANEK MARGUERITE	R. L. Polk & Co.

10806 WILSHIRE BLVD

<u>Year</u>	<u>Uses</u>	<u>Source</u>
1991	Ergancan Leslie	Pacific Bell
	ERGANCANLESLIE	Pacific Bell
	Smith Jay Bradley	Pacific Bell
1980	Christensen M	Pacific Telephone
	Lanier A	Pacific Telephone
	Woodbrldge P	Pacific Telephone
	Christensen Liz	Pacific Telephone
1975	CHILTON HOWARD	Pacific Telephone
1965	BRADY ROBERTA	Pacific Telephone
1958	WELKER JAS J	Pacific Telephone
1954	WEINBERG JULIET MRS	R. L. Polk & Co.

10808 WILSHIRE BLVD

<u>Year</u>	<u>Uses</u>	<u>Source</u>
1991	GOLDSTEIN NEALMATTY	Pacific Bell
	Goldstein Neal Matty	Pacific Bell
1965	MORRISON CHAS A	Pacific Telephone
1962	BEVERINO LOUIS G	Pacific Telephone

10809 WILSHIRE BLVD

<u>Year</u>	<u>Uses</u>	<u>Source</u>
1981	WESTWOOD GRAPHICS WLA	Pacific Telephone
1980	Nayes Richard	Pacific Telephone
1967	Karagozian Albert CPA	Pacific Telephone
	McNary Edw Inc investmt securites	Pacific Telephone

FINDINGS

<u>Year</u>	<u>Uses</u>	<u>Source</u>
1965	MCCORMACK IRENE A	Pacific Telephone
1958	FOX NELLIE FM	Pacific Telephone
1954	FOX NELLIE F	R. L. Polk & Co.

10810 WILSHIRE BLVD

<u>Year</u>	<u>Uses</u>	<u>Source</u>
1965	ERICKSON RUBY	Pacific Telephone
	ICAWAMURA HIROSHI DR	Pacific Telephone
	OLSON MAVIS E	Pacific Telephone
	PEPPER JANE	Pacific Telephone
	STUART LLITZIE	Pacific Telephone
1962	KUENTZ ANN M	Pacific Telephone
	PEPPER JANE	Pacific Telephone
	SCHWARTZ GEO DR	Pacific Telephone
	BLACK ERIC	Pacific Telephone
	OLSON MAVIS E	Pacific Telephone
	CHALLY RUBY	Pacific Telephone
1958	LIVINGSTONE ROY M	Pacific Telephone
	CARBONE ANTHONY R	Pacific Telephone
1954	RICE ALEX	R. L. Polk & Co.
	STEIN ENRIQUE	R. L. Polk & Co.

10811 WILSHIRE BLVD

<u>Year</u>	<u>Uses</u>	<u>Source</u>
1962	VALVE BETTE AGNES	Pacific Telephone
1954	SHELLENBERGER C B SR	R. L. Polk & Co.

10812 WILSHIRE BLVD

<u>Year</u>	<u>Uses</u>	<u>Source</u>
1991	Kimn Jae M	Pacific Bell
	Kim Jae San LOS ANGELES 398544	Pacific Bell
	Kim Jae Y WESTLOS ANGELES 4774231	Pacific Bell
	Kim Jame 8385674	Pacific Bell
	Kim Jane SANTA MONICA 3948025	Pacific Bell
1985	SPILLUM JOHN	Pacific Bell
1965	SMESTAD RANDI	Pacific Telephone
1962	CLIFFOID JOHN E	Pacific Telephone
1958	BARTUSHUKALEXK	Pacific Telephone
1954	FINKEL DAVID B	R. L. Polk & Co.

FINDINGS

10813 WILSHIRE BLVD

<u>Year</u>	<u>Uses</u>	<u>Source</u>
1980	Research Realty	Pacific Telephone
	Kaplan N	Pacific Telephone
	Edelstein Leo J	Pacific Telephone
1975	HUDLER ALFRED H	Pacific Telephone
1965	WESTWOOD	Pacific Telephone
1962	HUDLER ALFRED H	Pacific Telephone
1958	HUDLER ALFRED H	Pacific Telephone
1954	GULSBY HAROLD C	R. L. Polk & Co.

10814 WILSHIRE BLVD

<u>Year</u>	<u>Uses</u>	<u>Source</u>
1991	Native American Media	Pacific Bell
	NATIVE AMERICAN MEDIA	Pacific Bell
1985	GABOR R	Pacific Bell
	JOHNSON DOUGLAS	Pacific Bell
	WETZEL TIM	Pacific Bell
1975	CODMAN KAREN	Pacific Telephone
	FAGAN PHILIP	Pacific Telephone
	HOLLANDER TOVAH	Pacific Telephone
1965	ANTON MARLE THERESE	Pacific Telephone
	DE BRUIN THEO	Pacific Telephone
	HOUK FRANCES	Pacific Telephone
	SHAW CHAS E	Pacific Telephone
1962	BUSTIN EDOUARD J WEST LOS ANGELES	Pacific Telephone
	EGGERS WALTER G	Pacific Telephone
	GREENFIELD BETTY C	Pacific Telephone
	REUKEMA (ENT	Pacific Telephone
	SHAW CHAS E	Pacific Telephone
1958	BERLIN CAROL	Pacific Telephone
	HEBERLING KENT W	Pacific Telephone
	MULLIGAN ARLINE	Pacific Telephone
	JHAW CHAS E	Pacific Telephone
	SODERQUIST NORMAN	Pacific Telephone
	WOODS WAYNE R	Pacific Telephone
1954	METZ MITZI	Pacific Telephone
	KAYE ALAN S W	R. L. Polk & Co.
	CALOYERA CALLIOPE	R. L. Polk & Co.

FINDINGS

<u>Year</u>	<u>Uses</u>	<u>Source</u>
1954	GEARY VERE	R. L. Polk & Co.
	HABERMAN SAUL	R. L. Polk & Co.
	NIGHT JOYCE A	R. L. Polk & Co.
	ZELLERBACH PATRICIA MRS	R. L. Polk & Co.

10815 WILSHIRE BLVD

<u>Year</u>	<u>Uses</u>	<u>Source</u>
1980	Kahn Rose B	Pacific Telephone
	Kahn	Pacific Telephone
	Kahn Norman J	Pacific Telephone
1975	FENECH PEARL S MRS	Pacific Telephone
1965	FENSCH PEARL S MRS	Pacific Telephone
1962	AUTHE CLAIRE MRS	Pacific Telephone

10817 WILSHIRE BLVD

<u>Year</u>	<u>Uses</u>	<u>Source</u>
1980	Friedland Fred	Pacific Telephone
1975	HOOPER C	Pacific Telephone
1965	DELSON A H	Pacific Telephone
1962	DELSON A H	Pacific Telephone
	HARTH H ADDISON MRS	Pacific Telephone
1958	DELSON A H	Pacific Telephone
1954	GERSTEN LEE	R. L. Polk & Co.

10819 WILSHIRE BLVD

<u>Year</u>	<u>Uses</u>	<u>Source</u>
1975	BROWN HERBERT W INS	Pacific Telephone
1965	LOWENSTEIN LAURA MRS	Pacific Telephone
1962	CAESON ROBT	Pacific Telephone
	LOWENSTOIN LAURA MRS	Pacific Telephone
	CLEARY JON	Pacific Telephone
1958	VAN GROVE M S	Pacific Telephone
	MILLER ELAINE S	Pacific Telephone

10820 WILSHIRE BLVD

<u>Year</u>	<u>Uses</u>	<u>Source</u>
1991	WESTWOOD INN MOTOR HOTEL	Pacific Bell
	SHELTON JENNY	Pacific Bell
	Shelton Jenny	Pacific Bell

FINDINGS

<u>Year</u>	<u>Uses</u>	<u>Source</u>
1991	Westwood Interiors WESTWOOD 4748047	Pacific Bell
	Westwood Institute For Psychodram	Pacific Bell
	WESTWOOD INN MOTOR HOTEL	Pacific Bell
1985	WESTWOOD INN MOTOR HOTEL	Pacific Bell
1980	Tsuda Masakazu	Pacific Telephone
	WEST WOOD INN MOTOR HOTEL	Pacific Telephone
	Willilamson Mary L	Pacific Telephone
1975	KING JEFF	Pacific Telephone
1962	EWING NATHANIEL	Pacific Telephone
	WESTWOOD INN MOTOR HOTEL	Pacific Telephone
1958	WESTWOOD INN MOTOR HOTEL	Pacific Telephone

10821 WILSHIRE BLVD

<u>Year</u>	<u>Uses</u>	<u>Source</u>
1980	Bernstein David	Pacific Telephone
1975	IWATA C E	Pacific Telephone
1962	DEOB LOUIS G JR	Pacific Telephone
1958	LINDENBAUM JULES	Pacific Telephone
1954	JACQUES STANLEY W	R. L. Polk & Co.

10823 WILSHIRE BLVD

<u>Year</u>	<u>Uses</u>	<u>Source</u>
1980	Holden Glen A Jr	Pacific Telephone
1962	CHOWN J R	Pacific Telephone
1958	KALI) SARAH	Pacific Telephone
1954	VAN GROVE M S	R. L. Polk & Co.

10825 WILSHIRE BLVD

<u>Year</u>	<u>Uses</u>	<u>Source</u>
1980	Herschaff Irving & Selma	Pacific Telephone
	Fisher R M	Pacific Telephone
1965	ABELES CHAS T JR	Pacific Telephone
	LTAAGERINE WESTON A	Pacific Telephone
1962	ABELES CHAS T JR	Pacific Telephone
	HARNRSON TOM	Pacific Telephone
	HYMER SHELDON W	Pacific Telephone
1958	GOLDSON J MI MRS	Pacific Telephone
	CARROLL GORDON	Pacific Telephone
1954	NEWTON TOMASINE R	R. L. Polk & Co.

FINDINGS

<u>Year</u>	<u>Uses</u>	<u>Source</u>
1954	PALRNEN ERIK	R. L. Polk & Co.

10827 WILSHIRE BLVD

<u>Year</u>	<u>Uses</u>	<u>Source</u>
1980	Kempner Ralph	Pacific Telephone
1975	LINDENBAUM JULES	Pacific Telephone
1965	ROBERTS FRANCES F	Pacific Telephone
1962	LEVINSON SAM	Pacific Telephone
1958	LEVINSON SAM	Pacific Telephone
1954	SHOAF ELIZABETH	R. L. Polk & Co.
1950	MACK ALEVIA M INS HARRY H KERN & CO	Pacific Telephone

10829 WILSHIRE BLVD

<u>Year</u>	<u>Uses</u>	<u>Source</u>
1980	Field Jos A	Pacific Telephone
1975	BANES MALCOLM	Pacific Telephone
	BANES MALCOLM	Pacific Telephone
1965	BLUR DAVID	Pacific Telephone
1962	Topkis Bertha S	Pacific Telephone
	TOPHIS BERTHA S	Pacific Telephone
1954	ABRAHAM MERT MRS	R. L. Polk & Co.

10831 WILSHIRE BLVD

<u>Year</u>	<u>Uses</u>	<u>Source</u>
1980	Sweeney M	Pacific Telephone
	Dow J	Pacific Telephone
1962	SIMLER HORACE H	Pacific Telephone
1954	ROSENBLATT D B	R. L. Polk & Co.

10832 WILSHIRE BLVD

<u>Year</u>	<u>Uses</u>	<u>Source</u>
1937	Zeta Beta Tau Fraternity CLA	Los Angeles Directory Co.
1933	Sigma Nu Fraternity UCLA	Los Angeles Directory Co.

10833 WILSHIRE BLVD

<u>Year</u>	<u>Uses</u>	<u>Source</u>
2013	LEGACY AT WESTWOOD	Cole Information Services
	PR LAB	Cole Information Services
	CONCIERGE DESK	Cole Information Services

FINDINGS

<u>Year</u>	<u>Uses</u>	<u>Source</u>
2013	LEGACY AT WESTWOOD	Cole Information Services
	PR LAB	Cole Information Services
	CONCIERGE DESK	Cole Information Services
2008	SHEILA KOLKER & ASSOCIATES	Cole Information Services
	LEGACY AT WESTWOOD	Cole Information Services
	BOOK WORM FOUNDATION	Cole Information Services
	ARC INVESTMENT PARTNERS	Cole Information Services
	GAIA LLC	Cole Information Services
	TECHNOLOGIES GARRETT	Cole Information Services
	SHEILA KOLKER & ASSOCIATES	Cole Information Services
	LEGACY AT WESTWOOD	Cole Information Services
	BOOK WORM FOUNDATION	Cole Information Services
	ARC INVESTMENT PARTNERS	Cole Information Services
	GAIA LLC	Cole Information Services
2006	TECHNOLOGIES GARRETT	Cole Information Services
	HUANG Chuck	Haines Co., Inc.
	HUDLIN Reginald	Haines Co., Inc.
	ILFELD Elan J	Haines Co., Inc.
	IMASAKI Shinji	Haines Co., Inc.
	INCSaa	Haines Co., Inc.
	KACZMARCKT	Haines Co., Inc.
	KAHATAB Sharareh	Haines Co., Inc.
	KANE Alexandra	Haines Co., Inc.
	KAWESCHGlen	Haines Co., Inc.
	KEENAN Burt	Haines Co., Inc.
	KEENAN Burt	Haines Co., Inc.
	KIM Chrisina M	Haines Co., Inc.
	KIM Hyun C	Haines Co., Inc.
	KIM FARLEY	Haines Co., Inc.
	ROBERTDR	Haines Co., Inc.
	KOLKER Randall	Haines Co., Inc.
	KORAL David	Haines Co., Inc.
	KOZARSeevun	Haines Co., Inc.
	KUYTBob S	Haines Co., Inc.
LEGACYAT	Haines Co., Inc.	
WESTWOOD	Haines Co., Inc.	
LYNCH Aaron	Haines Co., Inc.	
MAGHSOUDI	Haines Co., Inc.	

FINDINGS

<u>Year</u>	<u>Uses</u>	<u>Source</u>
2006	Abraham	Haines Co., Inc.
	MASSEY Joanna	Haines Co., Inc.
	MCHALE Daniel	Haines Co., Inc.
	MITCHELL Robert	Haines Co., Inc.
	MONROEAngela	Haines Co., Inc.
	MOYSSET Pierre	Haines Co., Inc.
	NEGRI James P	Haines Co., Inc.
	NONTAGANOK	Haines Co., Inc.
	Somsak	Haines Co., Inc.
	NOSRATY David	Haines Co., Inc.
	ORLANDO Nicholas	Haines Co., Inc.
	PATTERSON Mark	Haines Co., Inc.
	PERLOWSKIAlice A	Haines Co., Inc.
	PINK Richard	Haines Co., Inc.
	RASHID Jamall	Haines Co., Inc.
	REGAN Juliana	Haines Co., Inc.
	RHEEJai J	Haines Co., Inc.
	ROCKERS Derek	Haines Co., Inc.
	RYNESS George A 3D	Haines Co., Inc.
	SAFAIE Hamideh	Haines Co., Inc.
	SEN Gurcan	Haines Co., Inc.
	SIEGEL Cathy	Haines Co., Inc.
	SIMPSON James	Haines Co., Inc.
	SROLOFF Sheldon	Haines Co., Inc.
	STREISAND Adam	Haines Co., Inc.
	TECHNOLOGIES	Haines Co., Inc.
	Garre K	Haines Co., Inc.
	THAMES Shanon	Haines Co., Inc.
	TOLLES James	Haines Co., Inc.
	TOPPER Ray	Haines Co., Inc.
	TRIBBLE Frank	Haines Co., Inc.
	VANN Susan	Haines Co., Inc.
	WALLNER James	Haines Co., Inc.
	WEISSMAN Sheppard	Haines Co., Inc.
	WHITETHomas E	Haines Co., Inc.
	WILDERMUTH	Haines Co., Inc.
	Pamela	Haines Co., Inc.
	ZOGRAN Diana	Haines Co., Inc.

FINDINGS

<u>Year</u>	<u>Uses</u>	<u>Source</u>
2006	ZUREK Ronald	Haines Co., Inc.
	APARTMENTS	Haines Co., Inc.
	ABRAMSToni	Haines Co., Inc.
	ADIGUZELGokcen	Haines Co., Inc.
	B 129 ALCAIN Jane A	Haines Co., Inc.
	ALEXANDER Kenneth	Haines Co., Inc.
	ALKHALID Nour	Haines Co., Inc.
	AL SABAH Rayeh	Haines Co., Inc.
	ALSAGERAmna	Haines Co., Inc.
	ALTHEKAIRAltaf H	Haines Co., Inc.
	AL THEKAIR Attaf H	Haines Co., Inc.
	ARZAC Martin G	Haines Co., Inc.
	ASHERKaren	Haines Co., Inc.
	ATYAH Per Fade	Haines Co., Inc.
	ATTAR Mohamed	Haines Co., Inc.
	AVGANIM John	Haines Co., Inc.
	BACHOVERBrandon	Haines Co., Inc.
	BENESSA Mohammad	Haines Co., Inc.
	BERAZEMert	Haines Co., Inc.
	BORBOR Leila	Haines Co., Inc.
	BRETTER Dolly	Haines Co., Inc.
	BROCKETT Daniel	Haines Co., Inc.
	BRUNKHARDT Ben	Haines Co., Inc.
	CAMERONAndrew	Haines Co., Inc.
	CATTANEO ADORNO	Haines Co., Inc.
	Sitefano	Haines Co., Inc.
	CONCIERGE DESK	Haines Co., Inc.
	CONWAY Michelle	Haines Co., Inc.
	DAMANTIS INC	Haines Co., Inc.
	DEHESHNegeen	Haines Co., Inc.
	DELONGLAMBERT	Haines Co., Inc.
	Valerie	Haines Co., Inc.
	DEVOE David	Haines Co., Inc.
	DOW Christna	Haines Co., Inc.
	DURO Christopher	Haines Co., Inc.
	FATOLOMI Beivan	Haines Co., Inc.
	FINNEGAN Michael	Haines Co., Inc.
	FISHMAN Nancy	Haines Co., Inc.

FINDINGS

<u>Year</u>	<u>Uses</u>	<u>Source</u>
2006	FLORES Marco	Haines Co., Inc.
	FLORES Rick	Haines Co., Inc.
	FROST John	Haines Co., Inc.
	GANAWAN Della P	Haines Co., Inc.
	GIANASSI Stacy	Haines Co., Inc.
	GROSS Sharon	Haines Co., Inc.
	GROUSSMAN Ashley	Haines Co., Inc.
	HALIM Evelyn	Haines Co., Inc.
	HANOON Rooney	Haines Co., Inc.
1980	HELME George	Haines Co., Inc.
	Spencer LOS ANGELES	Pacific Telephone
1975	Young Robt J MD	Pacific Telephone
	GATES WALTER T	Pacific Telephone
1962	ALEXANDER F P	Pacific Telephone
	DICKSON BEECHER J	Pacific Telephone
	SPITZ EDW A	Pacific Telephone
1958	BUCKNER ROBT H	Pacific Telephone
	SPITZ EDW A	Pacific Telephone
1954	CRAWFORD THOS H	R. L. Polk & Co.
	KELLEY THOS F	R. L. Polk & Co.

10835 WILSHIRE BLVD

<u>Year</u>	<u>Uses</u>	<u>Source</u>
1971	Quayhagen M Sister	Pacific Telephone
1965	DICKSON BEECHER J	Pacific Telephone
	FUNSTON JULIUS K	Pacific Telephone
	BONNER H L	Pacific Telephone
1962	FRERIS NICK J	Pacific Telephone
1958	DENNISTON SUSAN L	Pacific Telephone

10837 WILSHIRE BLVD

<u>Year</u>	<u>Uses</u>	<u>Source</u>
1975	JURA MICHAEL	Pacific Telephone
	MONTAGUE MARSHA	Pacific Telephone
	IRANDES J E	Pacific Telephone
1965	LECKIE GEO	Pacific Telephone
1962	MCKINNEY ELIZABETH R	Pacific Telephone
	EVANS E J	Pacific Telephone
	GOETZ HARRY MI	Pacific Telephone

FINDINGS

<u>Year</u>	<u>Uses</u>	<u>Source</u>
1958	MCKINNEY ELIZABETH R	Pacific Telephone
	GOETZ HARRY M	Pacific Telephone
1954	GOETZ HARRY M	R. L. Polk & Co.

10839 WILSHIRE BLVD

<u>Year</u>	<u>Uses</u>	<u>Source</u>
1975	BRYAN JAS	Pacific Telephone

10840 WILSHIRE BLVD

<u>Year</u>	<u>Uses</u>	<u>Source</u>
2013	AVCO CENTER CORPORATION	Cole Information Services
	AMC AVCO CENTER	Cole Information Services
2006	AVCO CENTER	Haines Co., Inc.
	AMC AVCO CENTER	Haines Co., Inc.
	GENLCINEMA	Haines Co., Inc.
	THEATRES OF CALIF	Haines Co., Inc.
	CINEMAS	Haines Co., Inc.
1991	AVCOCENTER CLNEMAS	Pacific Bell
	AVCO FINANCIALSERVICES	Pacific Bell
	Avco Center Cinemas	Pacific Bell
1985	AVCO CENTER CINEMAS	Pacific Bell
1980	AVCO FINANCIAL SERVICES	Pacific Telephone
	Avco Center Cinemas	Pacific Telephone
1975	AVCO CENTER CINEMAS W	Pacific Telephone
1965	HELMS BESSIE	Pacific Telephone

10841 WILSHIRE BLVD

<u>Year</u>	<u>Uses</u>	<u>Source</u>
1962	CONNELL CW	Pacific Telephone
1958	CONNELL GW	Pacific Telephone

10843 WILSHIRE BLVD

<u>Year</u>	<u>Uses</u>	<u>Source</u>
1980	Save A Life Co	Pacific Telephone
	Bastlani Slvio	Pacific Telephone
1975	PERSHING FRANK	Pacific Telephone
1962	HYNDMNAN MEADE	Pacific Telephone

FINDINGS

10845 WILSHIRE BLVD

<u>Year</u>	<u>Uses</u>	<u>Source</u>
1962	BYRD B B LTCOL	Pacific Telephone

10847 WILSHIRE BLVD

<u>Year</u>	<u>Uses</u>	<u>Source</u>
1980	Slonimsky Nicolas	Pacific Telephone
	Burkhart Erich	Pacific Telephone
1975	DONAHER F M	Pacific Telephone
1965	DONAHER FERN M	Pacific Telephone
1962	JONAHER FERN M	Pacific Telephone
1958	DONAHER FERN MI	Pacific Telephone

10849 WILSHIRE BLVD

<u>Year</u>	<u>Uses</u>	<u>Source</u>
1990	WHITE IRVING S PHD PSYCLGST OFC WSTWD	Pacific Bell
1986	WHITE IRVING S PHD PSYCLGST	Pacific Bell
1981	WHITE IRVING S PH D PSYCLGST OFC WSTWD	Pacific Telephone
1980	CR A Inc	Pacific Telephone
	Gates Walter T	Pacific Telephone
	White Irving S Ph D	Pacific Telephone
	C R A INC	Pacific Telephone
	WHITE IRVING S PHD	Pacific Telephone
1975	COHEN ALIEN MD	Pacific Telephone
1965	FORNMAN GERRY	Pacific Telephone
1962	NORTHRIDGETH SHORE ESTATES	Pacific Telephone
	FORMAN CERRY	Pacific Telephone
1958	FORMAN EDDIE	Pacific Telephone
	FORMAN GERRY	Pacific Telephone

10850 WILSHIRE BLVD

<u>Year</u>	<u>Uses</u>	<u>Source</u>
2013	THIS IS IT PRODUCTION INC	Cole Information Services
	RAHBAR BITA PHD	Cole Information Services
	24 HOUR LOCKSMITH	Cole Information Services
	FORD E C INC	Cole Information Services
	BORYS PHD DEBRA	Cole Information Services
	LYNN DEBORAH MD	Cole Information Services
	GERSHUNI GREGORY B	Cole Information Services

FINDINGS

<u>Year</u>	<u>Uses</u>	<u>Source</u>
2013	MARYLAND ESTATE INC	Cole Information Services
	PROFIO DEBRA A	Cole Information Services
	TEKLEAD CORPORATION	Cole Information Services
	THOMSEN MARY LE MASTER PHD	Cole Information Services
	TOTAL HEALTH CENTER	Cole Information Services
	AMERICAN PARKINSON DISEASE ASSOCIATI	Cole Information Services
	E TORKAN INSURANCE SERVICES	Cole Information Services
	BAMBERGER BUSINESS MANAGEMENT	Cole Information Services
	INCAL ASSOCIATES LTD	Cole Information Services
	JONES TRADING INSTITUTIONAL	Cole Information Services
	GRAYSON STEPHEN P A PROFESSIONAL COR	Cole Information Services
	GRAYSON STEPHEN P LAW OFFICES	Cole Information Services
	STRATUS FILM COMPANY	Cole Information Services
	SUBOTNIK KENNETH PHD	Cole Information Services
	UNIFIED REAL ESTATE SERVICE INC	Cole Information Services
	THE OFFICERS GROUP	Cole Information Services
	ROSARIO VERNON	Cole Information Services
	ZIFF RONALD	Cole Information Services
	AVCO CENTER	Cole Information Services
	AWARD LIMOUSINE	Cole Information Services
	DINES FRANKLIN H MD	Cole Information Services
	BECKER JEFFREY MD	Cole Information Services
	HOWARD ENTERTAINMENT	Cole Information Services
	KELLY WHITE	Cole Information Services
	KHALILI KEVIN LAW OFFICES OF	Cole Information Services
	MARTIN WANSOON DR	Cole Information Services
	PACIFIC INSTITUTE FOR MEDICA	Cole Information Services
	SOLEIMANI FARIBA LAW OFFICES OF	Cole Information Services
	SUSIECAKES	Cole Information Services
	RATINOFF MARSHALL CPA	Cole Information Services
	ALLIANCE MANAGEMENT	Cole Information Services
	FELDMANN CHERYL PHD	Cole Information Services
	EXECUTIVE PARKING	Cole Information Services
	EXODUS PROPERTIES	Cole Information Services
	CANNON	Cole Information Services
	JOHN R RONGE ATTORNEY AT LAW	Cole Information Services
	GOLBAR ASHTON AFSHIN CPA	Cole Information Services

FINDINGS

<u>Year</u>	<u>Uses</u>	<u>Source</u>
2013	MORTGAGE STORE FINANCIAL INC THE	Cole Information Services
	REGBERG & ASSOCIATES INC	Cole Information Services
	ZEIDNER ROBT ATTY	Cole Information Services
	CYBER ARK INTERNATIONAL INC	Cole Information Services
	BEHZADI KEN K LAW OFFICES OF	Cole Information Services
	LEVENBAUM RANDILINSCOPRIVATE LEDGE	Cole Information Services
	KLEIN MANDELBLATT & CO LLP	Cole Information Services
	INTELLIHEART SERVICES	Cole Information Services
	OTT DEREK MD	Cole Information Services
	STERN JANET C AN ACCOUNTANCY	Cole Information Services
	TRIYAR COMPANIES LLC	Cole Information Services
	AHDOOT & WOLFSON APC	Cole Information Services
	EMERGENCY 24 HOUR	Cole Information Services
	EXPRESS GROUP	Cole Information Services
	CAMBER CHIROPRACTIC	Cole Information Services
	JACOBS MARK C	Cole Information Services
	NAHAI LAW GROUP INC	Cole Information Services
	NATIONAL CONSTRUCTION GROUP	Cole Information Services
	NISHIMOTO BRIAN DC	Cole Information Services
	MORENO KATHLEEN DR	Cole Information Services
	RANDALL MEL SCOTT ATTY	Cole Information Services
	APM LLC	Cole Information Services
	ALTMAN JOHN H MD	Cole Information Services
	DIAMOND SIDNEY INC	Cole Information Services
	ENGLISH LANGUAGE CENTER	Cole Information Services
	EPI INVESTMENT GROUP	Cole Information Services
	COLLECTIVE SOLUTION LLC	Cole Information Services
	COMSOL INC	Cole Information Services
	PATHFINDERS INTERNATIONAL LLC	Cole Information Services
	PPI CAPITAL	Cole Information Services
	OHARA MICHAEL J	Cole Information Services
	SPARAGO MERRILL MD	Cole Information Services
	RONGE JOHN R	Cole Information Services
	WILOUBY INTERNATIONAL	Cole Information Services
	ARFA FAY ATTORNEY	Cole Information Services
	ALISON HABER	Cole Information Services
	FASHIONPHILE	Cole Information Services

FINDINGS

<u>Year</u>	<u>Uses</u>	<u>Source</u>
2013	DOCTORS OFFICE MD	Cole Information Services
	EMBASSY OF PAKISTAN	Cole Information Services
	EPSTEIN STEVEN F	Cole Information Services
	CANNON & COMPANY	Cole Information Services
	CRAVINGS	Cole Information Services
	BULLS EYE ENTERTAINMENT	Cole Information Services
	KELLY RAY ENTERPRISES	Cole Information Services
	GOLDFARB & ZEIDNER	Cole Information Services
	GRANT GEO D JR CPA	Cole Information Services
	NATIONAL LAMPOON	Cole Information Services
	MARK B LEVEY	Cole Information Services
	SCHAIRER JESSICA PHD	Cole Information Services
	SCHNEIDER J CHRISTINE MD	Cole Information Services
	SHEFF NEIL J IMMIG LAW OFFICES OF	Cole Information Services
	STATE TO STATE CAR TRANSPORT	Cole Information Services
	THIS IS IT PRODUCTION INC	Cole Information Services
	RAHBAR BITA PHD	Cole Information Services
	24 HOUR LOCKSMITH	Cole Information Services
	FORD E C INC	Cole Information Services
	BORYS PHD DEBRA	Cole Information Services
	LYNN DEBORAH MD	Cole Information Services
	GERSHUNI GREGORY B	Cole Information Services
	MARYLAND ESTATE INC	Cole Information Services
	PROFIO DEBRA A	Cole Information Services
	TEKLEAD CORPORATION	Cole Information Services
	THOMSEN MARY LE MASTER PHD	Cole Information Services
	TOTAL HEALTH CENTER	Cole Information Services
	AMERICAN PARKINSON DISEASE ASSOCIATI	Cole Information Services
	E TORKAN INSURANCE SERVICES	Cole Information Services
	BAMBERGER BUSINESS MANAGEMENT	Cole Information Services
	INCAL ASSOCIATES LTD	Cole Information Services
	JONES TRADING INSTITUTIONAL	Cole Information Services
	GRAYSON STEPHEN P A PROFESSIONAL COR	Cole Information Services
	GRAYSON STEPHEN P LAW OFFICES	Cole Information Services
	STRATUS FILM COMPANY	Cole Information Services
	SUBOTNIK KENNETH PHD	Cole Information Services
	UNIFIED REAL ESTATE SERVICE INC	Cole Information Services

FINDINGS

<u>Year</u>	<u>Uses</u>	<u>Source</u>
2013	THE OFFICERS GROUP	Cole Information Services
	ROSARIO VERNON	Cole Information Services
	ZIFF RONALD	Cole Information Services
	AVCO CENTER	Cole Information Services
	AWARD LIMOUSINE	Cole Information Services
	DINES FRANKLIN H MD	Cole Information Services
	BECKER JEFFREY MD	Cole Information Services
	HOWARD ENTERTAINMENT	Cole Information Services
	KELLY WHITE	Cole Information Services
	KHALILI KEVIN LAW OFFICES OF	Cole Information Services
	MARTIN WANSOON DR	Cole Information Services
	PACIFIC INSTITUTE FOR MEDICA	Cole Information Services
	SOLEIMANI FARIBA LAW OFFICES OF	Cole Information Services
	SUSIECAKES	Cole Information Services
	RATINOFF MARSHALL CPA	Cole Information Services
	ALLIANCE MANAGEMENT	Cole Information Services
	FELDMANN CHERYL PHD	Cole Information Services
	EXECUTIVE PARKING	Cole Information Services
	EXODUS PROPERTIES	Cole Information Services
	CANNON	Cole Information Services
	JOHN R RONGE ATTORNEY AT LAW	Cole Information Services
	GOLBAR ASHTON AFSHIN CPA	Cole Information Services
	MORTGAGE STORE FINANCIAL INC THE	Cole Information Services
	REGBERG & ASSOCIATES INC	Cole Information Services
	ZEIDNER ROBT ATTY	Cole Information Services
	CYBER ARK INTERNATIONAL INC	Cole Information Services
	BEHZADI KEN K LAW OFFICES OF	Cole Information Services
	LEVENBAUM RANDILINSCOPRIVATE LEDGE	Cole Information Services
	KLEIN MANDELBLATT & CO LLP	Cole Information Services
	INTELLIHEART SERVICES	Cole Information Services
	OTT DEREK MD	Cole Information Services
	STERN JANET C AN ACCOUNTANCY	Cole Information Services
	TRİYAR COMPANIES LLC	Cole Information Services
	AHDOOT & WOLFSON APC	Cole Information Services
	EMERGENCY 24 HOUR	Cole Information Services
	EXPRESS GROUP	Cole Information Services
	CAMBER CHIROPRACTIC	Cole Information Services

FINDINGS

<u>Year</u>	<u>Uses</u>	<u>Source</u>
2013	JACOBS MARK C	Cole Information Services
	NAHAI LAW GROUP INC	Cole Information Services
	NATIONAL CONSTRUCTION GROUP	Cole Information Services
	NISHIMOTO BRIAN DC	Cole Information Services
	MORENO KATHLEEN DR	Cole Information Services
	RANDALL MEL SCOTT ATTY	Cole Information Services
	APM LLC	Cole Information Services
	ALTMAN JOHN H MD	Cole Information Services
	DIAMOND SIDNEY INC	Cole Information Services
	ENGLISH LANGUAGE CENTER	Cole Information Services
	EPI INVESTMENT GROUP	Cole Information Services
	COLLECTIVE SOLUTION LLC	Cole Information Services
	COMSOL INC	Cole Information Services
	PATHFINDERS INTERNATIONAL LLC	Cole Information Services
	PPI CAPITAL	Cole Information Services
	OHARA MICHAEL J	Cole Information Services
	SPARAGO MERRILL MD	Cole Information Services
	RONGE JOHN R	Cole Information Services
	WILOUBY INTERNATIONAL	Cole Information Services
	ARFA FAY ATTORNEY	Cole Information Services
	ALISON HABER	Cole Information Services
	FASHIONPHILE	Cole Information Services
	DOCTORS OFFICE MD	Cole Information Services
	EMBASSY OF PAKISTAN	Cole Information Services
	EPSTEIN STEVEN F	Cole Information Services
	CANNON & COMPANY	Cole Information Services
	CRAVINGS	Cole Information Services
	BULLS EYE ENTERTAINMENT	Cole Information Services
	KELLY RAY ENTERPRISES	Cole Information Services
	GOLDFARB & ZEIDNER	Cole Information Services
	GRANT GEO D JR CPA	Cole Information Services
	NATIONAL LAMPOON	Cole Information Services
	MARK B LEVEY	Cole Information Services
	SCHAIRER JESSICA PHD	Cole Information Services
	SCHNEIDER J CHRISTINE MD	Cole Information Services
	SHEFF NEIL J IMMIG LAW OFFICES OF	Cole Information Services
	STATE TO STATE CAR TRANSPORT	Cole Information Services
2008	STERN JANET C AN ACCOUNTANCY	Cole Information Services

FINDINGS

<u>Year</u>	<u>Uses</u>	<u>Source</u>
2008	WH SHERWIN LLC	Cole Information Services
	GOLDFARB & ZEIDNER ATTORNEY AT LAW	Cole Information Services
	THE ENGLISH LANGUAGE CENTER	Cole Information Services
	THE SALTER GROUP LLC	Cole Information Services
	GOLBAR & ASSOCIATES	Cole Information Services
	PETER COWEN & ASSOCIATES	Cole Information Services
	DAY CONSTRUCTION CORP	Cole Information Services
	TRICOASTAL PROPERTIES INC	Cole Information Services
	BLOCK PARTY PRODUCTIONS LLC	Cole Information Services
	CANNON & CO	Cole Information Services
	KEN K BEHZADI LAW OFFICE	Cole Information Services
	CRAFFORD LAURA LAW OFFICE	Cole Information Services
	BARENAKED YOGURT	Cole Information Services
	PIVOTAL RESOURCE	Cole Information Services
	ISLANDER HUT LLC	Cole Information Services
	LAFFERTY PATRICIA PHD	Cole Information Services
	LAW OFFICE OF JON K ESLAMI	Cole Information Services
	BAY 2222 CORP	Cole Information Services
	DIVERSIFIED MERCHANDISING INC	Cole Information Services
	SLAUSON GAS STATION LLC	Cole Information Services
	10710 CHALON LLC	Cole Information Services
	SHERRIE COUSER ATTORNEY AT LAW	Cole Information Services
	MASJEDI & ASSOCIATED INC	Cole Information Services
	MAYA PROPERTIES INC	Cole Information Services
	JAMES M KEIR	Cole Information Services
	RESEARCH PROJECTS UNLIMITED IN	Cole Information Services
	TOP TARR INC	Cole Information Services
	BRINTON ECONOMICS INC	Cole Information Services
	AQUILA POLONICA PUBLISHING CO	Cole Information Services
	STEVEN F EPSTEIN	Cole Information Services
	JEFFREY BECKER MD	Cole Information Services
	NEXTEL COMMUNICATIONS SPRINT STORE	Cole Information Services
	LOS ANGELES BODY DYSMORPHIC DI	Cole Information Services
	TEKLEAD CORP	Cole Information Services
	THE SOCIAL CIRCLE	Cole Information Services
	INCAL ASSOCIATES LTD	Cole Information Services
	INFOTRIEVE INC	Cole Information Services

FINDINGS

<u>Year</u>	<u>Uses</u>	<u>Source</u>
2008	PARNICO LLC	Cole Information Services
	ROSARIO VERNON	Cole Information Services
	PLACERVILLE SURPLUS LLC	Cole Information Services
	KENNETH SUBOTNIK PHD INC A PSYCHOLOG	Cole Information Services
	BAMBERGER BUSINESS MANAGEMENT	Cole Information Services
	BARE NAKED YOGURT	Cole Information Services
	TRIYAR CO LLC	Cole Information Services
	VILLA DECOR & DESIGN LLC	Cole Information Services
	DIANE WHELAN MPH RD	Cole Information Services
	ADAM LASSER	Cole Information Services
	AMERICAN PARKINSON DISEASE ASSOCIATI	Cole Information Services
	SPRINT NEXTEL	Cole Information Services
	STEVEN F EPSTEIN A PROFESSIONAL CORP	Cole Information Services
	JVRM PRODUCTIONS LLC	Cole Information Services
	11501 JEFFERSON BLVD LLC	Cole Information Services
	UNIFIED REAL ESTATE SERVICE INC	Cole Information Services
	WILSHIRE MANAGEMENT	Cole Information Services
	MANDELBLATT LUKOFF ENERGY	Cole Information Services
	RHODES JWISH HSTRCAL FOUNDATION	Cole Information Services
	IRON ROOSTER STUDIOS	Cole Information Services
	LAW OFFICE OF JOHN R RONGE	Cole Information Services
	LAW OFFICE OF SIDNEY DIAMOND	Cole Information Services
	PERSICO INC	Cole Information Services
	HELM ONE INC	Cole Information Services
	LAW OFFICE OF KEVIN KHALILI	Cole Information Services
	LAW OFFICES OF NEIL J SHEFF	Cole Information Services
	HOWARD ENTERTAINMENT	Cole Information Services
	BROOKSTREET SECURITIES	Cole Information Services
	ABIR FARSHID LAW OFFICES OF	Cole Information Services
	APEE LLC	Cole Information Services
	SOLEIMANI FARIBA LAW OFFICES OF	Cole Information Services
	ULTIMATUM ENTERTAINMENT INC	Cole Information Services
	REGBERG & ASSOCIATES INC	Cole Information Services
	COLMAN PHYLLIS R ATTORNEY AT LAW	Cole Information Services
	KHALILI LAW CORP	Cole Information Services

FINDINGS

<u>Year</u>	<u>Uses</u>	<u>Source</u>
2008	IFTA	Cole Information Services
	BEVERLY WILSHIRE REALTY	Cole Information Services
	YARI FILM GROUP	Cole Information Services
	AVCO CENTER CORP	Cole Information Services
	ART OF THE GIFT	Cole Information Services
	STEPHEN C HERMAN PC	Cole Information Services
	SWEENEY PAUL H	Cole Information Services
	EXECUTIVE PROPERTIES	Cole Information Services
	EAGON RATINOFF & CO	Cole Information Services
	INDEPENDENT FILM & TELEVISION ALLI	Cole Information Services
	HIGHLAND FINANCIAL INC	Cole Information Services
	GERSHUNI & GOLDSTEIN LLP	Cole Information Services
	OBP 101 LLC	Cole Information Services
	YOGA ANGEL LLC	Cole Information Services
	APLUS DESIGN TECHNOLOGIES	Cole Information Services
	AHDOOT & WOLFSON LLP	Cole Information Services
	FRANKLIN H DINES MD	Cole Information Services
	RAHBAR BITA PHD	Cole Information Services
	COLUMBUS & CO MANAGEMENT	Cole Information Services
	LYNN MD DEBORAH	Cole Information Services
	E T INSURANCE SERVICES	Cole Information Services
	THE DUPONT RESERVE CORP	Cole Information Services
	PPI	Cole Information Services
	THIS IS IT PRODUCTION INC	Cole Information Services
	G & A REHAB INC A PSYCHOLOGICAL CORP	Cole Information Services
	CRAVINGS	Cole Information Services
	BULLS EYE ENTERTAINMENT	Cole Information Services
	AMERICAN FILM MARKETING ASSOCIATION	Cole Information Services
	WHITE KELLY MFCC	Cole Information Services
	JOHN H ALTMAN MD	Cole Information Services
	SE ENTERTAINMENT GROUP INC	Cole Information Services
	ALLIANCE MANAGEMENT CORAL	Cole Information Services
	MADISON PARTNERS	Cole Information Services
	ALL COUNTRY MORTGAGE ACCEPTANCE	Cole Information Services
	LOS ANGELES MUSICAL SALON	Cole Information Services
	STERN JANET C AN ACCOUNTANCY	Cole Information Services

FINDINGS

<u>Year</u>	<u>Uses</u>	<u>Source</u>
2008	WH SHERWIN LLC	Cole Information Services
	GOLDFARB & ZEIDNER ATTORNEY AT LAW	Cole Information Services
	THE ENGLISH LANGUAGE CENTER	Cole Information Services
	THE SALTER GROUP LLC	Cole Information Services
	GOLBAR & ASSOCIATES	Cole Information Services
	PETER COWEN & ASSOCIATES	Cole Information Services
	DAY CONSTRUCTION CORP	Cole Information Services
	TRICOASTAL PROPERTIES INC	Cole Information Services
	BLOCK PARTY PRODUCTIONS LLC	Cole Information Services
	CANNON & CO	Cole Information Services
	KEN K BEHZADI LAW OFFICE	Cole Information Services
	CRAFFORD LAURA LAW OFFICE	Cole Information Services
	BARENAKED YOGURT	Cole Information Services
	PIVOTAL RESOURCE	Cole Information Services
	ISLANDER HUT LLC	Cole Information Services
	LAFFERTY PATRICIA PHD	Cole Information Services
	LAW OFFICE OF JON K ESLAMI	Cole Information Services
	BAY 2222 CORP	Cole Information Services
	DIVERSIFIED MERCHANDISING INC	Cole Information Services
	SLAUSON GAS STATION LLC	Cole Information Services
	10710 CHALON LLC	Cole Information Services
	SHERRIE COUSER ATTORNEY AT LAW	Cole Information Services
	MASJEDI & ASSOCIATED INC	Cole Information Services
	MAYA PROPERTIES INC	Cole Information Services
	JAMES M KEIR	Cole Information Services
	RESEARCH PROJECTS UNLIMITED IN	Cole Information Services
	TOP TARR INC	Cole Information Services
	BRINTON ECONOMICS INC	Cole Information Services
	AQUILA POLONICA PUBLISHING CO	Cole Information Services
	STEVEN F EPSTEIN	Cole Information Services
	JEFFREY BECKER MD	Cole Information Services
	NEXTEL COMMUNICATIONS SPRINT STORE	Cole Information Services
	LOS ANGELES BODY DYSMORPHIC DI	Cole Information Services
	TEKLEAD CORP	Cole Information Services
	THE SOCIAL CIRCLE	Cole Information Services
	INCAL ASSOCIATES LTD	Cole Information Services
	INFOTRIEVE INC	Cole Information Services

FINDINGS

<u>Year</u>	<u>Uses</u>	<u>Source</u>
2008	PARNICO LLC	Cole Information Services
	ROSARIO VERNON	Cole Information Services
	PLACERVILLE SURPLUS LLC	Cole Information Services
	KENNETH SUBOTNIK PHD INC A PSYCHOLOG	Cole Information Services
	BAMBERGER BUSINESS MANAGEMENT	Cole Information Services
	BARE NAKED YOGURT	Cole Information Services
	TRİYAR CO LLC	Cole Information Services
	VILLA DECOR & DESIGN LLC	Cole Information Services
	DIANE WHELAN MPH RD	Cole Information Services
	ADAM LASSER	Cole Information Services
	AMERICAN PARKINSON DISEASE ASSOCIATI	Cole Information Services
	SPRINT NEXTEL	Cole Information Services
	STEVEN F EPSTEIN A PROFESSIONAL CORP	Cole Information Services
	JVRM PRODUCTIONS LLC	Cole Information Services
	11501 JEFFERSON BLVD LLC	Cole Information Services
	UNIFIED REAL ESTATE SERVICE INC	Cole Information Services
	WILSHIRE MANAGEMENT	Cole Information Services
	MANDELBLATT LUKOFF ENERGY	Cole Information Services
	RHODES JWISH HSTRCAL FOUNDATION	Cole Information Services
	IRON ROOSTER STUDIOS	Cole Information Services
	LAW OFFICE OF JOHN R RONGE	Cole Information Services
	LAW OFFICE OF SIDNEY DIAMOND	Cole Information Services
	PERSICO INC	Cole Information Services
	HELM ONE INC	Cole Information Services
	LAW OFFICE OF KEVIN KHALILI	Cole Information Services
	LAW OFFICES OF NEIL J SHEFF	Cole Information Services
	HOWARD ENTERTAINMENT	Cole Information Services
	BROOKSTREET SECURITIES	Cole Information Services
	ABIR FARSHID LAW OFFICES OF	Cole Information Services
	APEE LLC	Cole Information Services
	SOLEIMANI FARIBA LAW OFFICES OF	Cole Information Services
	ULTIMATUM ENTERTAINMENT INC	Cole Information Services
	REGBERG & ASSOCIATES INC	Cole Information Services
	COLMAN PHYLLIS R ATTORNEY AT LAW	Cole Information Services
	KHALILI LAW CORP	Cole Information Services

FINDINGS

<u>Year</u>	<u>Uses</u>	<u>Source</u>
2008	IFTA	Cole Information Services
	BEVERLY WILSHIRE REALTY	Cole Information Services
	YARI FILM GROUP	Cole Information Services
	AVCO CENTER CORP	Cole Information Services
	ART OF THE GIFT	Cole Information Services
	STEPHEN C HERMAN PC	Cole Information Services
	SWEENEY PAUL H	Cole Information Services
	EXECUTIVE PROPERTIES	Cole Information Services
	EAGON RATINOFF & CO	Cole Information Services
	INDEPENDENT FILM & TELEVISION ALLI	Cole Information Services
	HIGHLAND FINANCIAL INC	Cole Information Services
	GERSHUNI & GOLDSTEIN LLP	Cole Information Services
	OBP 101 LLC	Cole Information Services
	YOGA ANGEL LLC	Cole Information Services
	APLUS DESIGN TECHNOLOGIES	Cole Information Services
	AHDOOT & WOLFSON LLP	Cole Information Services
	FRANKLIN H DINES MD	Cole Information Services
	RAHBAR BITA PHD	Cole Information Services
	COLUMBUS & CO MANAGEMENT	Cole Information Services
	LYNN MD DEBORAH	Cole Information Services
	E T INSURANCE SERVICES	Cole Information Services
	THE DUPONT RESERVE CORP	Cole Information Services
	PPI	Cole Information Services
	THIS IS IT PRODUCTION INC	Cole Information Services
	G & A REHAB INC A PSYCHOLOGICAL CORP	Cole Information Services
	CRAVINGS	Cole Information Services
	BULLS EYE ENTERTAINMENT	Cole Information Services
	AMERICAN FILM MARKETING ASSOCIATION	Cole Information Services
	WHITE KELLY MFCC	Cole Information Services
	JOHN H ALTMAN MD	Cole Information Services
	SE ENTERTAINMENT GROUP INC	Cole Information Services
	ALLIANCE MANAGEMENT CORAL	Cole Information Services
	MADISON PARTNERS	Cole Information Services
	ALL COUNTRY MORTGAGE ACCEPTANCE	Cole Information Services
	LOS ANGELES MUSICAL SALON	Cole Information Services
2006	BUILDING	Haines Co., Inc.

FINDINGS

<u>Year</u>	<u>Uses</u>	<u>Source</u>
2006	ABIRFARSHIDLAW	Haines Co., Inc.
	OFFICES OF	Haines Co., Inc.
	AHDOOTAND	Haines Co., Inc.
	WOLF SON APC	Haines Co., Inc.
	ALLIANCE	Haines Co., Inc.
	MANAGEMENT	Haines Co., Inc.
	ALLIED	Haines Co., Inc.
	MORTGAGE&	Haines Co., Inc.
	SERVICES CO	Haines Co., Inc.
	ALTMAN JOHN H MD	Haines Co., Inc.
	ALVAREZEDNA R S	Haines Co., Inc.
	AMER PARKINSON	Haines Co., Inc.
	DISEASE ASCTN	Haines Co., Inc.
	AMERIFILM MRKT	Haines Co., Inc.
	ASCTN	Haines Co., Inc.
	ANDERSON	Haines Co., Inc.
	INTERACTIVE	Haines Co., Inc.
	SYSTEM INC	Haines Co., Inc.
	ARON HASSON	Haines Co., Inc.
	ATr Y	Haines Co., Inc.
	AVCO CENTER	Haines Co., Inc.
	BAMBERGER	Haines Co., Inc.
	Busi NESS	Haines Co., Inc.
	MANAGEMENT	Haines Co., Inc.
	BECKER JEFFREY	Haines Co., Inc.
	BECKER JEFFREY	Haines Co., Inc.
	BEHZADI KEN K	Haines Co., Inc.
	LAW OFFICES OF	Haines Co., Inc.
	BLIMPIE OF CAINC	Haines Co., Inc.
	BRINTON	Haines Co., Inc.
	ECONOMICS INC	Haines Co., Inc.
	CANNON	Haines Co., Inc.
	COMPANY	Haines Co., Inc.
	CANNON	Haines Co., Inc.
	COMPANY	Haines Co., Inc.
	CANNON ROGER W	Haines Co., Inc.
	JR CPA	Haines Co., Inc.
	CARLSON TERI MD	Haines Co., Inc.

FINDINGS

<u>Year</u>	<u>Uses</u>	<u>Source</u>
2006	CARLSON TERRI MD	Haines Co., Inc.
	CIARIMBOLI BETSY	Haines Co., Inc.
	COLUMBUS & CO	Haines Co., Inc.
	MANAGEMENT	Haines Co., Inc.
	CONSULATE	Haines Co., Inc.
	GENERAL OF	Haines Co., Inc.
	PAKISTAN	Haines Co., Inc.
	COUSER SHERRIE	Haines Co., Inc.
	ATTORNEYAT LAW	Haines Co., Inc.
	DELICIOUS BITE	Haines Co., Inc.
	DENBURG RUTH	Haines Co., Inc.
	DIAMOND SIDNEY	Haines Co., Inc.
	DICKBLICK	Haines Co., Inc.
	DINES FRANKLIN H	Haines Co., Inc.
	DIVERSFD	Haines Co., Inc.
	ENTRTNMNT	Haines Co., Inc.
	PRPRTS INC	Haines Co., Inc.
	DIVERSFD	Haines Co., Inc.
	MERCHANDISING	Haines Co., Inc.
	DUSICK KENNETH	Haines Co., Inc.
	ETORKAN	Haines Co., Inc.
	INSURANCE	Haines Co., Inc.
	SERVICES	Haines Co., Inc.
	EAGON RATINOFF&	Haines Co., Inc.
	MANAGEMENT	Haines Co., Inc.
	EMBASSY OF	Haines Co., Inc.
	PAKISTAN	Haines Co., Inc.
	ENGLISH	Haines Co., Inc.
	LANGUAGE CENTER	Haines Co., Inc.
	EPSTEIN STEVEN F	Haines Co., Inc.
	ESLAMI JONN LAW	Haines Co., Inc.
	OFFICE OF	Haines Co., Inc.
	EXECUTIVE	Haines Co., Inc.
	PARKING	Haines Co., Inc.
	r EXECUTIVE	Haines Co., Inc.
	PROPERTIES	Haines Co., Inc.
	EXPRess GROUP	Haines Co., Inc.
	FEUSNERJAMIEMD	Haines Co., Inc.

FINDINGS

<u>Year</u>	<u>Uses</u>	<u>Source</u>
2006	FOREIGN	Haines Co., Inc.
	LANGUAGE CENTER	Haines Co., Inc.
	GERSHUNI	Haines Co., Inc.
	GREGORY B	Haines Co., Inc.
	GOLBAR	Haines Co., Inc.
	ASSOCIATES	Haines Co., Inc.
	GOLBAR ASHTON	Haines Co., Inc.
	AFSHIN CPA	Haines Co., Inc.
	GOLDFARB	Haines Co., Inc.
	ZEIDNER	Haines Co., Inc.
	GOLDFARBJACKM	Haines Co., Inc.
	GRANT GEO D JR	Haines Co., Inc.
	GRAYSON STEPHEN	Haines Co., Inc.
	HALIMI Shawn	Haines Co., Inc.
	HIGHLAND	Haines Co., Inc.
	FINANCIAL INC	Haines Co., Inc.
	HOPPTHOMAS	Haines Co., Inc.
	HOWARD	Haines Co., Inc.
	ENTERTAINMENT	Haines Co., Inc.
	JACOBS MARK C	Haines Co., Inc.
	JONOUBI SOHEILA	Haines Co., Inc.
	LAW OFFICES OF	Haines Co., Inc.
	KEIR JAMES	Haines Co., Inc.
	LA PROFESSIONAL	Haines Co., Inc.
	LAFFERTY PATRICIA	Haines Co., Inc.
	LASSERADAMMD	Haines Co., Inc.
	LASSERADAM Md	Haines Co., Inc.
	LEVENBAUM RNDI	Haines Co., Inc.
	LNSCO PRVTE	Haines Co., Inc.
	LYNN DEBORAH MD	Haines Co., Inc.
	M T A PERSIK	Haines Co., Inc.
	PRODUCTIONS	Haines Co., Inc.
	MADISON CAPITAL	Haines Co., Inc.
	GROUP	Haines Co., Inc.
	MARGULIES	Haines Co., Inc.
	AGENCY INC THE	Haines Co., Inc.
	MASJEDI CHRIS	Haines Co., Inc.
	KOUROSH LAW	Haines Co., Inc.

FINDINGS

<u>Year</u>	<u>Uses</u>	<u>Source</u>
2006	MCCARTHY	Haines Co., Inc.
	KATHLEENL	Haines Co., Inc.
	MD ESTATE INC	Haines Co., Inc.
	MORTGAGE STORE	Haines Co., Inc.
	FNCLINCTHE	Haines Co., Inc.
	NATL LAMPOON	Haines Co., Inc.
	OHARA MICHAEL J	Haines Co., Inc.
	OTT DEREK MD	Haines Co., Inc.
	PAKISTAN	Haines Co., Inc.
	CONSULATE	Haines Co., Inc.
	GENERAL	Haines Co., Inc.
	PARKINSONS	Haines Co., Inc.
	DISEASE OF CA	Haines Co., Inc.
	PEIKOFF ELLIOT	Haines Co., Inc.
	PETER COWEN& ASSOCIATES	Haines Co., Inc.
	PPI CAPITAL	Haines Co., Inc.
	PROFIO DEBRA A ATTORNEY	Haines Co., Inc.
	PROFSNLSEARCH	Haines Co., Inc.
	RAHBAR BITA PHD	Haines Co., Inc.
	RANDALL MEL	Haines Co., Inc.
	SCOTT	Haines Co., Inc.
	RATINOFF	Haines Co., Inc.
	MARSHALLCPA	Haines Co., Inc.
	RE Q INC	Haines Co., Inc.
	REGBERG	Haines Co., Inc.
	ASSOCIATES INC	Haines Co., Inc.
	RONGE JOHN R	Haines Co., Inc.
	ROSARIO VERNON	Haines Co., Inc.
	SALTER GROUP THE	Haines Co., Inc.
	SCHNEIDERJ	Haines Co., Inc.
	CHRISTINE MD	Haines Co., Inc.
	ASCIENTIFIC	Haines Co., Inc.
	AMERICAN MAGAZINE	Haines Co., Inc.
	SECURITY	Haines Co., Inc.
	DISPATCH	Haines Co., Inc.

FINDINGS

<u>Year</u>	<u>Uses</u>	<u>Source</u>
2006	SHEFF NEILJ LAW	Haines Co., Inc.
	OFFICES OF	Haines Co., Inc.
	SMITH LAURA	Haines Co., Inc.
	SOLEIMANI FARIBA	Haines Co., Inc.
	LAW OFFICES	Haines Co., Inc.
	SPARAGD MERRILL	Haines Co., Inc.
	SPARLAGO	Haines Co., Inc.
	MERRILL MD	Haines Co., Inc.
	STERN JANET CPA	Haines Co., Inc.
	STONE	Haines Co., Inc.
	ASSOCIATES	Haines Co., Inc.
	STRATUS FILM	Haines Co., Inc.
	COMPANY	Haines Co., Inc.
	STRATUS FILM	Haines Co., Inc.
	COMPANY	Haines Co., Inc.
	STRATUSFILM	Haines Co., Inc.
	COMPANY	Haines Co., Inc.
	STRATUSFILM	Haines Co., Inc.
	COMPANY	Haines Co., Inc.
	SWEENEYPAULH	Haines Co., Inc.
	TEKLEAD	Haines Co., Inc.
	CORPORATION	Haines Co., Inc.
	THOMPSON	Haines Co., Inc.
	CHRISTOPHER MD	Haines Co., Inc.
	THOMPSON	Haines Co., Inc.
	CHRISTOPHER MD	Haines Co., Inc.
	THOMSEN MARY	Haines Co., Inc.
	LEMASTER PHD	Haines Co., Inc.
	TRIPLE TAKE MEDIA	Haines Co., Inc.
	U LIVE INC	Haines Co., Inc.
	ENTERTAINMENT	Haines Co., Inc.
	ULTIMATUM	Haines Co., Inc.
	ENTERTAINMENT	Haines Co., Inc.
	UNIFIED REAL EST	Haines Co., Inc.
	SERVICE INC	Haines Co., Inc.
	US MEDIA	Haines Co., Inc.
	WEBTALOGS INC	Haines Co., Inc.
	WHELANDIANE	Haines Co., Inc.

FINDINGS

<u>Year</u>	<u>Uses</u>	<u>Source</u>
2006	MPHRD	Haines Co., Inc.
	WHITEKELLYMFCC	Haines Co., Inc.
	WILSHR	Haines Co., Inc.
	MANAGEMENT	Haines Co., Inc.
	ZEIDNERROBT	Haines Co., Inc.
	ZIFF RONALD A	Haines Co., Inc.
1991	Ross Robert Matty	Pacific Bell
	Wishire Westwood	Pacific Bell
	Customer Service 24 Hour	Pacific Bell
	New Accounts & Loans 5502405	Pacific Bell
	Law Offices Of Robert Marc Hindon	Pacific Bell
	HELMANJOSEPHSATTY	Pacific Bell
	KLASSHELMAN&ROSSATTYS	Pacific Bell
	ROSSROBERTMATTY	Pacific Bell
	CONTRA CORPORATION	Pacific Bell
1990	MARKSBRUCE	Pacific Bell
	L A TALENT LOS ANGELES	Pacific Bell
	WOOD KIRK ATTY	Pacific Bell
	HELMAN JOSEPH S ATTY WEST LOS ANGELES	Pacific Bell
	HINDIN ROBT MARC LAW OFFICES OF WEST LOS ANGELES	Pacific Bell
	HOLDER HALL PERSONNEL SERVICES WEST LOS ANGELES	Pacific Bell
	KLASS HELMAN & ROSS ATTYS WEST LOS ANGELES	Pacific Bell
	ROSS ROBERT M ATTY WEST LOS ANGELES	Pacific Bell
1986	BOZELL JACOBS KENYON & ECKHARDT INC WEST LOS ANGELES	Pacific Bell
	DIRECTORIES INTERNATIONAL GROUP WEST LOS ANGELES	Pacific Bell
	HANKIN MARC ATTY WEST LOS ANGELES	Pacific Bell
	STUDLEY JULIEN J INC WEST LOS ANGELES	Pacific Bell
	ALEXANDER ASSOCIATES INC	Pacific Bell
	BLATT BRIER & SANDLER ATTYS	Pacific Bell
	WELLS FARGO BANK NA WESTWOOD OFFICE	Pacific Bell
	WESTLAND CAPITAL CORPORATION LOS ANGELES	Pacific Bell
	WOOD KIRK ATTY	Pacific Bell

FINDINGS

<u>Year</u>	<u>Uses</u>	<u>Source</u>
1985	ATTORNEYS OFFICE MANAGEMENT INC CORPORATE HEADQUARTERS	Pacific Bell
	FRIEDMAN BARRY L ATTY	Pacific Bell
	LEVIN EVANNE L ATTY	Pacific Bell
	BOZELL & JACOBS	Pacific Bell
	KATZ MARTIN Z N A PROFESSIONAL CORP	Pacific Bell
	LA CAVE	Pacific Bell
	WOOD J KIRK ATTY	Pacific Bell
	WOOD KIRK	Pacific Bell
1981	AMERICAN LAND PROGRAM INC	Pacific Telephone
	BRIAN J ATTY	Pacific Telephone
	J K ATTY	Pacific Telephone
	PHLIP ATTYS WESTWOOD	Pacific Telephone
	EPSTEIN DAVID G ATTY	Pacific Telephone
	LAW OFFICE OF DENNIS E GOLOB WEST LOS ANGELES	Pacific Telephone
	SILVERSTEIN & ALEXANDER LOS ANGELES	Pacific Telephone
	WALCHER ALAN E ATTY	Pacific Telephone
	WELLS FARGO BANK NA BRANCH OFFICES WESTWOOD OFFICE	Pacific Telephone
	WOOD J KIRK ATTY LOS ANGELES	Pacific Telephone
	WOOD KIRK J	Pacific Telephone
	ZEIDERMAN LLOYD WSTWD	Pacific Telephone
	BOZELL & JACOBS WEST LOS ANGELES	Pacific Telephone
	DIRECTORIES INTERNATIONAL GROUP WEST LOS ANGELES	Pacific Telephone
	PRUDENTIAL INSURANCE COMPANY OF AMERICA THE ORDINARY AGENCIES OFFICES	Pacific Telephone
1980	STUDLEY JULIEN J INC WLA	Pacific Telephone
	West Los Angeles Offices	Pacific Telephone
	West Los Angeles Offices	Pacific Telephone
	West Los Angeles Offices	Pacific Telephone
	Damon E R atty	Pacific Telephone
	Damon Frank	Pacific Telephone
	Leisure Technology Corp	Pacific Telephone
	Leisure Technology So Calif	Pacific Telephone
	Tencer & Company Inc	Pacific Telephone
	Tenzer Michael L	Pacific Telephone

FINDINGS

<u>Year</u>	<u>Uses</u>	<u>Source</u>
1980	Katz Martin Z N Inc atty	Pacific Telephone
	From Los Angeles Telephones Call	Pacific Telephone
	Westwood	Pacific Telephone
	Zelderman Oberman & Associates Inc bus mngmnt	Pacific Telephone
	BOZELL & JACOBS PACIFIC	Pacific Telephone
1976	Abrams & Pick atty	Pacific Telephone
	Abrams Ronald A atty	Pacific Telephone
	Aran & Rosenberg atty	Pacific Telephone
	Artz Jon B atty	Pacific Telephone
	AVCO LYCOMING DIVISION	Pacific Telephone
	AVCO PRODIUCTS AND RESEARCH	Pacific Telephone
	Avco Lycoming Division	Pacific Telephone
	Executive Offices Westwood	Pacific Telephone
	Avco Savings & Loan Association	Pacific Telephone
	Blehr Barbara Warner atty	Pacific Telephone
	Booth Otis Jr	Pacific Telephone
	Brown Mark W atty	Pacific Telephone
	CRA INC	Pacific Telephone
	Captech Incorporated	Pacific Telephone
	Colden Herbert atty Diamond Tilem & Colden	Pacific Telephone
	Coasack Roger L atty	Pacific Telephone
	Deitch Philip atty	Pacific Telephone
	Diamond Stanley J atty Diamond Tilem & Colden	Pacific Telephone
	Diamond Tilem & Colden attys	Pacific Telephone
	Eliasberg Brown & Sindell attys	Pacific Telephone
	Eliasberg Michael J atty	Pacific Telephone
	Emery Myron D atty Diamond Tilem & Colden	Pacific Telephone
	Fligsten Monte atty	Pacific Telephone
	Green Alvin B atty	Pacific Telephone
	Gutenberg Harold atty Diamond Tilem & Colden	Pacific Telephone
	Interhealth Life Extension Institute	Pacific Telephone
	Katz Martin Z N Inc atty	Pacific Telephone
Kirschner & Greenberg attys	Pacific Telephone	
Liebman John R atty Diamond Tilem & Colden	Pacific Telephone	
Life Extension Institute	Pacific Telephone	

FINDINGS

<u>Year</u>	<u>Uses</u>	<u>Source</u>
1976	Long & Fligsten attys	Pacific Telephone
	Long Hal D atty	Pacific Telephone
	LYCOMING DIV AVCO CORP	Pacific Telephone
	Lycoming Div Corp	Pacific Telephone
	Memel Robt A atty Diamond Tilem & Colden	Pacific Telephone
	Miller & Stern attys	Pacific Telephone
	Pick Bernard J atty	Pacific Telephone
	Rosenberg Richard A atty	Pacific Telephone
	Schaut Donald D atty Diamond Tilem & Colden	Pacific Telephone
	Schwartz & Rosenberg attys	Pacific Telephone
	Scott Richard N	Pacific Telephone
	Scott Richard N atty	Pacific Telephone
	Sindell Steven M atty	Pacific Telephone
	Tilem Jos N atty Diamond Tilem & Colden	Pacific Telephone
	Westwood Village Office	Pacific Telephone
	Wilson Jas J atty Diamond Tilem & Colden	Pacific Telephone
Yorty Sam atty	Pacific Telephone	
1975	ANGUS BOTHMAN & TALCOTT ATTYS	Pacific Telephone
	ANGUS LEONARD M ATTY	Pacific Telephone
	ABRAMS MAX ATTY	Pacific Telephone
	AVCO SAVINGS & LOAN ASSOCIATION	Pacific Telephone
	KING ROBT W	Pacific Telephone
	BOTHMAN SANFORD B ATTY	Pacific Telephone

10851 WILSHIRE BLVD

<u>Year</u>	<u>Uses</u>	<u>Source</u>
1980	Pomeroy K & L	Pacific Telephone
1975	EDELSTEIN LEO J	Pacific Telephone
1962	FOLDA A W	Pacific Telephone

10866 WILSHIRE BLVD

<u>Year</u>	<u>Uses</u>	<u>Source</u>
2013	ESPECIALLY FOR YOU FASHION	Cole Information Services
	JACOBSON RUSSELL SALT & FINGERMAN LL	Cole Information Services
	US BANK	Cole Information Services
	WESTWOOD PLACE	Cole Information Services
	FIX MY LOCK INC	Cole Information Services

FINDINGS

<u>Year</u>	<u>Uses</u>	<u>Source</u>
2013	FTM PRODUCTIONS	Cole Information Services
	HEIMANSON & WOLF LLP	Cole Information Services
	MANNING AVENUE	Cole Information Services
	MICHELE LEE ENTERTAINMENT	Cole Information Services
	SYMPHONY DEVELOPMENT	Cole Information Services
	CITRON RICHARD K ATTORNEY AT LAW	Cole Information Services
	BALL LAW FIRM THE	Cole Information Services
	LISNOW ATTORNEY ROBERT A	Cole Information Services
	KOPPLE & KLINGER	Cole Information Services
	SPRINT	Cole Information Services
	FOGG JANICE ATTORNEY AT LAW	Cole Information Services
	CORNERSTONE REAL ESTATE ADVISERS	Cole Information Services
	TAYLOR & LIEBERMAN ACCOUNTANCY CORPO	Cole Information Services
	ALPHABIRD INC	Cole Information Services
	AVG VENTURE GROUP INC	Cole Information Services
	FNIL GROUP	Cole Information Services
	DICKSTEIN SHAPIRO	Cole Information Services
	CARL TERTIAN ASSOCIATES	Cole Information Services
	MASTER CREDIT CORPORATION	Cole Information Services
	TANNER WILLIAM H CPA	Cole Information Services
	RHUMBLINE LEGAL SERVICES LLC	Cole Information Services
	EISENBERG MICHAEL ACCOUNTANCY CORP	Cole Information Services
	HELD	Cole Information Services
	KASTLE SYSTEMS	Cole Information Services
	SIEGMAN HUGH M	Cole Information Services
	ST CLOUD CAPITAL	Cole Information Services
	STANTON CHASE INTERNATIONAL	Cole Information Services
	TOWLE DENISON SMITH TAVERA	Cole Information Services
	RICK A CIGEL THE CIGEL LAW GROUP	Cole Information Services
	ROUND 2 COMMUNICATIONS	Cole Information Services
	FELL GORDON A CPA	Cole Information Services
	DYLLANS DELI	Cole Information Services
	COURTLAND PARTNERS	Cole Information Services
	BADELMAN STEVEN LAW CORP	Cole Information Services
	LAW OFFICES OF IAN IMRICH	Cole Information Services
	MS DATABASE MARKETING	Cole Information Services

FINDINGS

<u>Year</u>	<u>Uses</u>	<u>Source</u>
2013	PACIFIC URBAN RESIDENTIAL	Cole Information Services
	PORTLAND INVESTMENT COMPANY OF AMERI	Cole Information Services
	PREMIER BUSINESS CENTERS	Cole Information Services
	TOGETHER INTRODUCTION SERVICE	Cole Information Services
	CONCORD LAW SCHOOL	Cole Information Services
	JABLON SAKS & ASSOCIATES	Cole Information Services
	MCNICHOLAS & MCNICHOLAS	Cole Information Services
	WA HOLDINGS	Cole Information Services
	FENTON & ROSS AN ACCOUNTANCY CORPORA	Cole Information Services
	CALIFORNIA LICENSED BEVERAGE ASSOCIA	Cole Information Services
2008	MEZZANINE PARTNERS II LP	Cole Information Services
	MALIBU EQUITY INVESTMENTS LLC	Cole Information Services
	CORNERSTONE RE ADVISERS	Cole Information Services
	LEVIT LAURENCE CPA	Cole Information Services
	CUSTOM TEST SYSTEMS LLC	Cole Information Services
	RUBRICA MARKETING INC	Cole Information Services
	BEESTRO INC	Cole Information Services
	TOGETHER INTRODUCTIONS SERVICE	Cole Information Services
	OSIAS G GOREN	Cole Information Services
	DOUBLE PLATINUM SWAG LLC	Cole Information Services
	ASSURED PWR COMMUNICATIONS CORP	Cole Information Services
	WESTWOOD PLACE	Cole Information Services
	YELLOW BRICK ROAD DISTRIBUTING LLC	Cole Information Services
	STEVEN ADELMAN	Cole Information Services
	US BANK	Cole Information Services
	MARK R SCHILZ PRODUCTIONS INC	Cole Information Services
	CD NEW ORLEANS LLC	Cole Information Services
	CITRON RICHARD	Cole Information Services
	LH FLY CORONA INC	Cole Information Services
	PICOA INVESTMENTS LLC	Cole Information Services
	HUGH M SIEGMAN	Cole Information Services
	KOPPLE & KLINGER LLP	Cole Information Services
	BENGAL PRODUCTIONS INC	Cole Information Services
TYRELL MUSIC GROUP INC	Cole Information Services	
GUTH CHRISTOPHER LLP	Cole Information Services	

FINDINGS

<u>Year</u>	<u>Uses</u>	<u>Source</u>
2008	FTM PRODUCTIONS	Cole Information Services
	GELLER FRIEND CAPITL PARTNERS	Cole Information Services
	MSDBM	Cole Information Services
	MICHELE LEE ENTERTAINMENT	Cole Information Services
	CITRON & DEUTSCH	Cole Information Services
	KENNETH B DUSICK ATTORNEY AT LAW	Cole Information Services
	PAUL JABLON INSURANCE SERVICES INC	Cole Information Services
	PHILIP BAILEY INC	Cole Information Services
	THE BALL LAW FIRM LLP	Cole Information Services
	TOWLE DENNISON SMITH & TAVIRA	Cole Information Services
	TMH & P PLUS	Cole Information Services
	FEGAN MANAGEMENT	Cole Information Services
	STEPHEN HANKS MANAGEMENT INC	Cole Information Services
	WOODSIDE FILMS INC	Cole Information Services
	MEDIAMANIA LLC	Cole Information Services
	MCNICHOLAS & MCNICHOLAS LLP	Cole Information Services
	LISNOW LAW OFFICE	Cole Information Services
	KLEIN ABBY BESSER LAW OFFICE	Cole Information Services
	PATCHETT KAUFMAN ENTERTAINMENT	Cole Information Services
	TAYLOR & LIEBERMANN	Cole Information Services
	KUSSMAN & WHITEHILL	Cole Information Services
	TILTWARE	Cole Information Services
	BON APPETIT	Cole Information Services
	FDCCAPCOM INC	Cole Information Services
	USA TODAY	Cole Information Services
	MCMAMARA SPIRA & SMITH	Cole Information Services
	MATCHBOX PRODUCTIONS INC	Cole Information Services
	24 HOURS TO MIDNIGHT LLC	Cole Information Services
	MASTER CREDIT CORP	Cole Information Services
	RHUMBLINE LEGAL SERVICES LLC	Cole Information Services
	ROUND 2 COMMUNICATIONS LLC	Cole Information Services
	IGLU & HARTLY LLC	Cole Information Services
	TANNER MAINSTAIN BLATT & GLYNN	Cole Information Services
	PORTLAND INVESTMENT CO	Cole Information Services
	PECK JONES CONSTRUCTION CORP	Cole Information Services
	GS PORTLAND LIMITED PARTNERSHIP	Cole Information Services
	GH DEVELOPMENT	Cole Information Services

FINDINGS

<u>Year</u>	<u>Uses</u>	<u>Source</u>
2008	FENTON & ROSS	Cole Information Services
	YOCHE INC	Cole Information Services
	VAUGHNT MANAGEMENT GROUP INC	Cole Information Services
	SOURCELINK LOS ANGELES LLC	Cole Information Services
	ISOSCELES INC	Cole Information Services
	GANNETT SATELLITE INFO NETWORK	Cole Information Services
	RONALD A ZIFF INC	Cole Information Services
	KATHY IRELAND WORLDWIDE LLC	Cole Information Services
	IRA BRODSKY CPA	Cole Information Services
	DAIWA HEALTH DEVELOPMENT INC	Cole Information Services
	COMMERCIAL SHOPPING CENTERS MN	Cole Information Services
	RED LETTER MANAGEMENT LLC	Cole Information Services
	RICHARD P AYLES ATTORNEY	Cole Information Services
	LAW OFFICES OF IAN IMRICH	Cole Information Services
	TELES PROPERTIES INC	Cole Information Services
	BRENDA RICHIE MUSIC	Cole Information Services
	OPUS WEST CORP	Cole Information Services
	SMITH GENERAL PARTNER LLC	Cole Information Services
	SOURCELINK	Cole Information Services
	ST CLOUD CAPITAL PARTNERS SBI	Cole Information Services
	SHENKOWITZ PRODUCTIONS CO	Cole Information Services
	MICHAEL A CYNTHIA K GUTNPLN	Cole Information Services
	REAL ESTATE LIFESTYLES INC	Cole Information Services
	BEE BOY INC OF CALIFORNIA	Cole Information Services
	DOLPHIN GROUP INC	Cole Information Services
	BLUE PUDDLE PRODUCTIONS T	Cole Information Services
	DE LA ROSA & CO	Cole Information Services
	TRAILHEAD PRODUCTS INC	Cole Information Services
	DOLAND GOULD & FINGERMAN LLP	Cole Information Services
	AQUATIC LIFE LLC	Cole Information Services
	SPRINT SPECTRUM LP	Cole Information Services
	MOONBEAM PRODUCTIONS	Cole Information Services
	WOMEN UNITED ONLINE LLC	Cole Information Services
	MUD PONY PRODUCTIONS INC	Cole Information Services
	M S DATABASE MARKETING LLC	Cole Information Services
	CALIFORNIA LICENSED BEVERAGE ASSOCIA	Cole Information Services

FINDINGS

10877 WILSHIRE BLVD

<u>Year</u>	<u>Uses</u>	<u>Source</u>
2013	MONTGOMERY CLARK ADVISORS	Cole Information Services
	INDIVEST INC	Cole Information Services
	QUELLOS GROUP	Cole Information Services
	RIDGESTONE CORPORATION	Cole Information Services
	ROBERT HALF MANAGEMENT RESOURCES	Cole Information Services
	ROSEWOOD HOTELS & RESORTS INC	Cole Information Services
	D KOBY ENTERPRISES	Cole Information Services
	CITYHOME MANAGERS LLC	Cole Information Services
	COMMONWEALTH OPPORTUNITY CAPITAL GP	Cole Information Services
	LAS VENTANAS AL PARAISO	Cole Information Services
	GORES ENTERPRISES	Cole Information Services
	STEVE JORDAN ACCELERATION	Cole Information Services
	UNITED STATES GOVERNMENT	Cole Information Services
	BISON CAPITAL	Cole Information Services
	ANDELL INC	Cole Information Services
	CONTENT PARTNERS LLC	Cole Information Services
	SANDSTONE PROPERTIES INC	Cole Information Services
	ACCONTEMPS	Cole Information Services
	FEDERAL TRADE COMMISSION	Cole Information Services
	OFFICETEAM	Cole Information Services
	STIFEL NICOLAUS	Cole Information Services
	ROBERT HALF INTERNATIONAL	Cole Information Services
	AURORA MANAGEMENT PARTNERS	Cole Information Services
	CREATIVE GROUP	Cole Information Services
	FIRST SECURITY VAN KASPER	Cole Information Services
	TRITON PACIFIC PARTNERS	Cole Information Services
	DFPW PARTNERS LLC	Cole Information Services
	HONG KONG LAND & DEVELOPMENT	Cole Information Services
	PALOMINO EUROBISTRO	Cole Information Services
	2008	CAFE CONNECTION WESTWOOD
KAUFMAN & BROAD LONG ISLAND		Cole Information Services
GORES ENTERPRISES		Cole Information Services
LAS VENTANAS AL PARAISO		Cole Information Services
SCHRODER & CO INC		Cole Information Services
MERRILL LYNCH		Cole Information Services
	MOELIS CAPITAL PARTNERS LLC	Cole Information Services

FINDINGS

<u>Year</u>	<u>Uses</u>	<u>Source</u>
2008	RENTECH INC	Cole Information Services
	NALIO RITA LAW OFFICES OF	Cole Information Services
	THE TRADE COMMISSION OF DENMARK	Cole Information Services
	PALOMINO EURO BISTRO	Cole Information Services
	BISON CAPITAL	Cole Information Services
	CONTENT PARTNERS LLC	Cole Information Services
	CENTER WEST BUILDING MANAGEMENT	Cole Information Services
	CITYVIEW	Cole Information Services
	GREENDALE CAPITOL	Cole Information Services
	QUELLOS GROUP LLC	Cole Information Services
	AURORA RESURGENCE FUND MGMT PARTNER	Cole Information Services
	ANDELL INC	Cole Information Services
	11139 ACAMA LIMITED PARTNERSHIP	Cole Information Services
	SUPERIOR CAR CARE	Cole Information Services
	PAUL C KRIKORIAN	Cole Information Services
	ROBERT HALF INTERNATIONAL	Cole Information Services
	JAMIS SOFTWARE CORP	Cole Information Services
	MUIRFIELD SECURITIES	Cole Information Services
	CENTER WEST	Cole Information Services
	ROBERT HALF LEGAL	Cole Information Services
	CREATIVE GROUP	Cole Information Services
	DOUBLE EAGLE ASSET MANAGEMENT	Cole Information Services
	DOHENY ASSET MANAGEMENT	Cole Information Services
	AFFILIATES	Cole Information Services
	RHI CONSULTING	Cole Information Services
	FLAGSTONE SECURITIES	Cole Information Services
	CENTURION BANCORP	Cole Information Services
	CITYVIEW MCKINLEY VILLAGE 403 LLC	Cole Information Services
	NORTHERN TRUST BANK	Cole Information Services
	GARY W PHILLIPS & ASSOCIATES	Cole Information Services
	KATHY IRELAND WORLDWIDE	Cole Information Services
	INDIVEST INC	Cole Information Services
	ANDELL HOLDING LLC	Cole Information Services
	ALCENTRA INC	Cole Information Services
	ROBERT HALF MANAGEMENT RESOURCES	Cole Information Services
	RIDGESTONE CORP	Cole Information Services

FINDINGS

<u>Year</u>	<u>Uses</u>	<u>Source</u>
2008	STERLING WINTERS CO	Cole Information Services
	M KANE & CO INC	Cole Information Services

10804 1/2 WILSHIRE BLVD

<u>Year</u>	<u>Uses</u>	<u>Source</u>
1975	KURZ DAN	Pacific Telephone
1965	MATTISON M W MRS	Pacific Telephone
1958	GLANZER PHILIP	Pacific Telephone
1954	GLANZER PHILIP	R. L. Polk & Co.

10806 1/2 WILSHIRE BLVD

<u>Year</u>	<u>Uses</u>	<u>Source</u>
1991	SMITH JAY BRADLEY	Pacific Bell
1985	WELLS COLIN	Pacific Bell
1975	FRIEDMAN ELLEN	Pacific Telephone
1962	MCCLARY DILLON R DR	Pacific Telephone
1954	BUCKLEY BARBARA J	R. L. Polk & Co.

10811 1/2 WILSHIRE BLVD

<u>Year</u>	<u>Uses</u>	<u>Source</u>
1958	HUNTER RAY	Pacific Telephone
1954	TAUBENSLAG ARNOLD	R. L. Polk & Co.

10811 3/4 WILSHIRE BLVD

<u>Year</u>	<u>Uses</u>	<u>Source</u>
1954	JOHNSON OLIVE W	R. L. Polk & Co.

10812 1/2 WILSHIRE BLVD

<u>Year</u>	<u>Uses</u>	<u>Source</u>
1991	KIMNJAE M	Pacific Bell
1958	SHOWEN PATRICIA	Pacific Telephone
	SHOWEN MICHAEL	Pacific Telephone
1954	CALOYERAS PETER B	R. L. Polk & Co.

10813 1/2 WILSHIRE BLVD

<u>Year</u>	<u>Uses</u>	<u>Source</u>
1975	HUNTER STELLA MRS	Pacific Telephone
1962	BAKER CHAS J MRS	Pacific Telephone
1958	BAKER CHAS J MRS	Pacific Telephone

FINDINGS

10813 3/4 WILSHIRE BLVD

<u>Year</u>	<u>Uses</u>	<u>Source</u>
1975	KAPLAN N	Pacific Telephone
1962	FENSCH PEARL S MRS	Pacific Telephone
1958	FENSCH PEARL S MRS	Pacific Telephone
1954	THERIAULT MARGARET	R. L. Polk & Co.
	FAVISH E W	R. L. Polk & Co.

10815 1/2 WILSHIRE BLVD

<u>Year</u>	<u>Uses</u>	<u>Source</u>
1962	L(AHN NORMAN J	Pacific Telephone
	KAHN ROSE	Pacific Telephone
1958	KAIN ROSE	Pacific Telephone
	KAHN NORMAN J	Pacific Telephone
1954	KAHN NORMAN J	R. L. Polk & Co.
	KAHN ROSE	R. L. Polk & Co.

10817 1/2 WILSHIRE BLVD

<u>Year</u>	<u>Uses</u>	<u>Source</u>
1975	FRIEDLAND FRED	Pacific Telephone
1965	HARTH H ADDISON MRS	Pacific Telephone
1962	HOOPER C	Pacific Telephone
1958	HARTH H ADDISON MRS	Pacific Telephone
	VAN DAM LEON	Pacific Telephone

10827 1/2 WILSHIRE BLVD

<u>Year</u>	<u>Uses</u>	<u>Source</u>
1975	KEMPNER RALPH	Pacific Telephone

10833 1/2 WILSHIRE BLVD

<u>Year</u>	<u>Uses</u>	<u>Source</u>
1954	THOMA CARL E	R. L. Polk & Co.

10843 1/2 WILSHIRE BLVD

<u>Year</u>	<u>Uses</u>	<u>Source</u>
1958	KRIEGER M E	Pacific Telephone

10843 3/4 WILSHIRE BLVD

<u>Year</u>	<u>Uses</u>	<u>Source</u>
1965	BINENEYLOMRS	Pacific Telephone
1962	SMITH FRANCES E MRS	Pacific Telephone

FINDINGS

<u>Year</u>	<u>Uses</u>	<u>Source</u>
1958	YOUNG KAREN	Pacific Telephone
	YOUNG ALICE JEAN MRS	Pacific Telephone

10845 1/2 WILSHIRE BLVD

<u>Year</u>	<u>Uses</u>	<u>Source</u>
1975	GOODNOW WALTER E	Pacific Telephone

10845 3/4 WILSHIRE BLVD

<u>Year</u>	<u>Uses</u>	<u>Source</u>
1975	GRUFT THOS	Pacific Telephone
1962	HALL J STANLEY	Pacific Telephone
1958	ZACK MORRIS M MD	Pacific Telephone
	INGRAHAM K C LCDR USN RET	Pacific Telephone

10847 3/4 WILSHIRE BLVD

<u>Year</u>	<u>Uses</u>	<u>Source</u>
1965	SCHIAMON J VERA MD	Pacific Telephone
1962	SCHLAMM MAX	Pacific Telephone
	SCHLAMM J VERA MD	Pacific Telephone
1958	SCHLAMM MAX	Pacific Telephone
	SCHLAMM J VERA MD	Pacific Telephone

10849 1/2 WILSHIRE BLVD

<u>Year</u>	<u>Uses</u>	<u>Source</u>
1975	ELIASBERG KENNETH C	Pacific Telephone

10849 3/4 WILSHIRE BLVD

<u>Year</u>	<u>Uses</u>	<u>Source</u>
1990	CRA INC WSTWD	Pacific Bell
1986	CRA INC WSTWD	Pacific Bell
1981	CRA INC WSTWD	Pacific Telephone
1975	KREMS CLARA	Pacific Telephone

10851 1/2 WILSHIRE BLVD

<u>Year</u>	<u>Uses</u>	<u>Source</u>
1965	NYHOLM PETER A	Pacific Telephone
1962	NYHOLM PETER A	Pacific Telephone
1958	COLMES ABRAHAM DR	Pacific Telephone

FINDINGS

Wilshire Boulevard

10790 Wilshire Boulevard

<u>Year</u>	<u>Uses</u>	<u>Source</u>
2006	LONGFORD CONDO	Haines Co., Inc.
2000	LIEBERMAN ED CPA	Haines & Company
	LIFE ENHANCEMENT	Haines & Company
	LISNOW ROBT A ATTY	Haines & Company
	M S DATABASE MARKETING 310 475 3 U	Haines & Company
	MAGUIRE WILLIAM E	Haines & Company
	MAGUIRE & ORBACH	Haines & Company
	MAINSTAIN PETER CPA	Haines & Company
	MAQUIRE EVERETT W	Haines & Company
	MCNICHOLAS JOHN P ATTY	Haines & Company
	MCHAELS FRANKLIN JR ATTY	Haines & Company
	MILLENIUUM CAPITAL GROUP INC	Haines & Company
	MYERS DAVID LAW OFFICES OF	Haines & Company
	ORBACH DAVID M	Haines & Company
	PAC CNTRY BK BRNCH LCTNS WSTWD	Haines & Company
	PETER COWEN & ASSOCIATES	Haines & Company
	PEYROT ANTHONY	Haines & Company
	PLACE CAFE LLC THE	Haines & Company
	REED THOMASINA LAW OFFICES OF	Haines & Company
	X MALCOLM AV	Haines & Company
	UNIV BIBLE CHURCH	Haines & Company
	UNIVERSITY BIBLE CHURCH	Haines & Company
	1/2 MUEHLHERR Thomas	Haines & Company
	ALURU Kumar	Haines & Company
	KING Liz	Haines & Company
	KING Ron	Haines & Company
	ROSS Deena	Haines & Company
	SAUL Monique	Haines & Company
	WESTWOOD INN MOTEL THE	Haines & Company
	WESTWD PRESBY CH WKDY PRE SC	Haines & Company
	WESTWOOD PRESBYTERIAN CHURCH	Haines & Company
	AVCO CINEMAS	Haines & Company
	BULDNG A J Z & ASSOCIATES	Haines & Company
	A LAW OFFCE OF JASMINE FIROOZ	Haines & Company

FINDINGS

<u>Year</u>	<u>Uses</u>	<u>Source</u>
2000	ALLIANCE MANAGEMENT	Haines & Company
	ALLIED FINANCIAL SERVICES	Haines & Company
	ALLIED MORTGAGE & SERVICES CO	Haines & Company
	ALTMAN JOHN H MD	
	ALVAREZ EDNA R S ATTY	Haines & Company
	AMER PARKINSON DISEASE ASCTN	Haines & Company
	AMERICAN FILM MARKET	Haines & Company
	ANDERSON INTERACTIVE SYSTM INC	Haines & Company
	AQUA TRAVEL INC	
	ARFA FAY ATTORNEY	Haines & Company
	ARON HASSON	Haines & Company
	AVCO CENTER	Haines & Company
	BEHFARIN RICHARD	Haines & Company
	BEHZADI KEN K LAW OFFICES OF	Haines & Company
	BENTEX COTTON INDUSTRY	Haines & Company
	BERMAN COHN PARTNERS	Haines & Company
	BIJAN KOHANZAD & COMPANY	Haines & Company
	BLIMPIE OF CA INC	
	BLOOM PERRY G & ASSOCIATES	Haines & Company
	BLUME INSURANCE SERVICES	Haines & Company
	BRIGHT TRADING INC	
	CANNON AND COMPANY CANNON	Haines & Company
	JOHN T	
	CANNON ROGER W JR	Haines & Company
	CANNON & COMPANY	Haines & Company
	CENTER FOR CHLD PRGRMMNG DVLP	Haines & Company
	CHENOT CHERYL MFCC	
	CHRISTOPHER JOHN LAW OFFICE OF	Haines & Company
	COLMAN PHYLLIS R ATTY	Haines & Company
	COLUMBUS & CO MANAGEMENT	Haines & Company
	CONSULATE GENERAL OF PAKSTAN	Haines & Company
	CONSULATE GENL OF BANGLADESH	Haines & Company
	COSMOPOLTAN INDUSTRIES	Haines & Company
	COUSER SHERRIE ATTORNEY AT LAW	Haines & Company
	CRATE RICHIE ASSOCIATES NC	Haines & Company
	RHODES J RICHARD ATTY	Haines & Company
	RICHTER DAVID	Haines & Company
	RING DAVID M ATTY	Haines & Company
	ROMBRO S ROGER A LAW CORP	Haines & Company
	RONGE JOHN R ATTY	Haines & Company
	ROSEMAN & ANTONI LLP	Haines & Company

FINDINGS

<u>Year</u>	<u>Uses</u>	<u>Source</u>
2000	ROTHMAN STEPHEN P	Haines & Company
	ROXBOROUGH GALLEGOS	Haines & Company
	ROXBOROUGH POMERANCE	Haines & Company
	RUSSELL ROSSI A ATTORNEY	Haines & Company
	SCHEMCK & EDELMAN	Haines & Company
	SCHOFF JOEL	Haines & Company
	SCHULMAN J BRIN ATTY	Haines & Company
	SCHWARTZ RANDALL BRIAN ATTY	Haines & Company
	SHELTON GAYLES & CO	Haines & Company
	SMITH BREEDEN ASSOCIATES INC	Haines & Company
	SOBELSOHN BERNARD ATTY	Haines & Company
	SOROTSKY STEVEN ASSOCIATES	Haines & Company
	SOUTHERS ELEANOR ATTY	Haines & Company
	STANTON CHASE INTERNATIONAL	Haines & Company
	STAUBACH COMPANY WEST	Haines & Company
	STEIN ARTHUR L A PRFSNL CORP	Haines & Company
	STEIN ARTHUR L A PRFSNL CORP	Haines & Company
	STEINBRUN HUGHES & ASSOCIATES	Haines & Company
	SWEENEY JOSEPH CPA	Haines & Company
	TANNER HOFFER	Haines & Company
	TANNER MAINSTAIN & HOFFER	Haines & Company
	TANNER WILLIAM H CPA	Haines & Company
	TAYLOR RICHARD E CPA	Haines & Company
	TAYLOR & LIEBERMAN CPAS	Haines & Company
	WENIZ MARTIN P LAW OFFICES OF	Haines & Company
	WHALEN ALISON	Haines & Company
	WHITEHILL MICHAEL ATTY	Haines & Company
	WISEMAN MALCOLM A ATTY	Haines & Company
	WOLOZ & ASSOCIATES	Haines & Company
	WONG ROSEANNE ATTY	Haines & Company
	ZFF RONALD A ATTY	Haines & Company
	3RD EYE IMAGERY	Haines & Company
	CRAWFORD LAURA LAW OFFCES OF	Haines & Company
	DIAMOND SIDNEY INC ATTYS DIGITAL LAVA	Haines & Company
	DINES FRANKLIN H MD	Haines & Company
	EAGON STEVEN CPA	Haines & Company
	ELLOT PEIKOFF MARKETNG CNSLT	Haines & Company
	EMBASSY OF PAKISTAN	Haines & Company

FINDINGS

<u>Year</u>	<u>Uses</u>	<u>Source</u>
2000	ENTERPRISE CONNECTIVITY EXECUTIVE PARKING	Haines & Company
	EXECUTIVE PLANNING ASSOCIATES FEDERAL FINANCIAL	Haines & Company
	FEUERSTEIN SHERYL PR FIELDS LOR A ATTY	Haines & Company
	FROOZ JASMINE LAW OFFICES OF	Haines & Company
	FOREIGN LANGUAGE CENTER FRANKLIN SIDNEY LAW	Haines & Company
	FSC SECURITIES	Haines & Company
	GENSYS MULTMEDIA GERSHKOVITCH V CPA	Haines & Company
	GERSHUNI GREGORY B ATTY GOLBAR & ASSOCIATES	Haines & Company
	GOLDEN DIANE A ATTY	Haines & Company
	GOLDEN SPIKE RESOURCES GROUP	Haines & Company
	GOLDFARB & ZEIDNER ATTYS	Haines & Company
	GRAYSON STEPHEN P ATTY	Haines & Company
	GROUND RADIO ASSOCIATES	Haines & Company
	HAKKOH DEVELOPMENT INC	Haines & Company
	HELLER CAPITAL RESOURCES	Haines & Company
	HELLER GREGORY S CSP HENRY FREDRICK I	Haines & Company
	HOEGH RICHARD B LAWYER HOLTZ STEVEN L CFP	Haines & Company
	HOWARD ENTERTAINMENT	Haines & Company
	INSURANCE RESOURCES GROUP	Haines & Company
	INTL MONITOR INSTITUTE ISAAC & CO INC	Haines & Company
	J 2 COMMUNICATIONS	Haines & Company
	JULIE ASHTON CASTING	Haines & Company
	JUSTMAN JENNIFER ATTY	Haines & Company
	KATZ GOLDEN & FISHMAN LLP KATZ STEVEN ATTY	Haines & Company
	KEIR JAMES ATTY	Haines & Company
	KRSCHNER RICHARD H A PRO CORP KOHANZAD BIJAN & CO	Haines & Company
	LAFFERTY PATRICIA PHD LAUCELLA Patricia	Haines & Company
	LEVENBAUM RANDLNSCO LEVINE DAVID	Haines & Company
	LEVINE ENTERPRISES	Haines & Company
	LEVITATION ENTERTAINMENT LEVITT STEVEN H	Haines & Company

FINDINGS

<u>Year</u>	<u>Uses</u>	<u>Source</u>
2000	LEX ASSOCIATES	Haines & Company
	LINDEN PRODUCTIONS	Haines & Company
	LINSKO PRIVATE LEDGER FNCL SV	Haines & Company
	LOS ANGELES BUSINESS COUNCIL	Haines & Company
	MCCARTHY KATHLEEN	Haines & Company
	MCVERRY PATRICIA A ATTY	Haines & Company
	MERCURY AIRBORNE GROUP INC	Haines & Company
	MERCURY HOLDINGS GROUP INC	Haines & Company
	METROMAIL CORP	
	MICHELE LEE ENTERTAINMENT	Haines & Company
	MIGDAL PAUL L ATTY	
	MOSS EDWIN	Haines & Company
	MULVILLE FINANCIAL SERVICES	Haines & Company
	NASSIRI KNSH & SSCTS LW OFCS OF NATIONAL LAMPOON	Haines & Company
	NATIONAL MEDICAL PRODUCTS CO NEBEL MELANIE PHD	Haines & Company
	NIAZ ASSOCIATED NIAZ ASSOCIATES INC	Haines & Company
	NOVIN FERENA LAW OFFICE OF	Haines & Company
	OHARA MICHAEL J ATTY OLSON TODD C	Haines & Company
	OLYMPUS TELEVISION INC ORIDA CAPITOL	Haines & Company
	PAKISTAN CONSULATE GENERAL	Haines & Company
	PNEHURST CAPTAL MANAGEMENT	Haines & Company
	PORTLAND INVESTMENT CO OF AM	Haines & Company
	POSNER ASHLEY D LAW OFFICES OF PPI MANAGEMENT 310D	Haines & Company
	PRIME MANAGEMENT CO	Haines & Company
	PRINCIPAL FINANCIAL GROUP	Haines & Company
	PROFESSIONAL SEARCH	Haines & Company
	PROFIO DEBRA A ATTORNEY	Haines & Company
	PROFSNL MANAGEMENT & CONSULTANTS	Haines & Company
	PROTECTUS INSURANCE	Haines & Company
	QUANTUM TECHNOLOGY CORP RAHBAR BITA PHD	Haines & Company
	RANDALL MEL SCOTT ATTY	Haines & Company
	RATINOFF MARSHALL CPA ROSENMAN SHEP	Haines & Company
	ROYAL ALLIANCE ASSOCIATES INC RUSHCUTTER CAPITAL INC	Haines & Company

FINDINGS

<u>Year</u>	<u>Uses</u>	<u>Source</u>
2000	S F P R & CO	Haines & Company
	SCHOCK STATIONERS	Haines & Company
	SELKI DAVID F LAW OFFICES OF SHAIKH H R & CO	Haines & Company
	SHELDON PHILIP LAW OFFICES OF	Haines & Company
	SHELDON SOLEIMANI LAW OFCS OF	Haines & Company
	SHRIER STEVE LPL FINANCIAL SRV	Haines & Company
	SILVERBERG CHARLES D ATTY	Haines & Company
	SPECTRUM HOME HEALTH CARE STEELE VALERE ATTY	Haines & Company
	STONE & ASSOCIATES STRAIN ROBT D	Haines & Company
	SUCCA VENTURES LOS ANGELES	Haines & Company
	SULLIVAN MARY E ATTY	Haines & Company
	SWEENEY PAUL H ATTY SYNCHROLINK	Haines & Company
	TEAM ONE STAFFING SERVICES	Haines & Company
	TEKLEAD CORPORATION	Haines & Company
	THOMSEN OSCAR W MD	Haines & Company
	UNIFIED REAL EST SERVICE INC	Haines & Company
	VISUAL IMPULSE PRODUCTION	Haines & Company
	WEINSTEIN SARA ATTY WEINSTEIN SARA ATTY	Haines & Company
	WESTSDE BUILDING CO WESTWOOD TRAVEL	Haines & Company
	WHEELAN DIANE MPH RD	Haines & Company
	WHTIWORTH VALERIE LAW OFCS OF	Haines & Company
	YACHZEL JOEL ATTY AT LAW	Haines & Company
	ZALEZ & HOSSEINI A LAW PRTNRSH ZEIDNER ROBT ATTY	Haines & Company
	ZELIG STEVEN LAW OFFICES OF	Haines & Company
	BULDNG	Haines & Company
	ALLIANCE FOR FOOD & FIBER	Haines & Company
	AMER PHARMACEUTICAL PARTNERS	Haines & Company
	AMI ASSET MANAGEMENT CORP	Haines & Company
	ASSOCIATE STEVEN SOROTSKY BAMBERGER HENRY J	Haines & Company
	BASEBALL TIVY	Haines & Company
	BENNETT BLOCK ACCOUNTANCY CORP	Haines & Company
	BERNARD BERRY ATTRNY BRODSKY RA CPA	Haines & Company

FINDINGS

<u>Year</u>	<u>Uses</u>	<u>Source</u>
2000	CA BUSINESS & RESTAURANT ALLNCE	Haines & Company
	CA LICENSED BEVERAGE ASCTN CHRISTOPHER DANIEL	Haines & Company
	CITRON RICHARD K ATTORNEY	Haines & Company
	CITRON & DEUTSCH A LAW CORP	Haines & Company
	COHEN ASSET MANAGEMENT	Haines & Company
	DEUTSCH DAVID R ATTY DEWITT LOUIS ATTY	Haines & Company
	DIRECTLINKS	Haines & Company
	DOLAND GOULD & FINGERMAN LLP	Haines & Company
	DOLAND MICHAEL ATTY DOLPHIN GROUP INC	Haines & Company
	DOLPHIN PUBLIC RELATIONS	Haines & Company
	EDELMAN EMILY S ATTY	Haines & Company
	FINGERMAN MARK ATTY	Haines & Company
	FISCHER RICHARD	Haines & Company
	FLYTE TIME RECORDS 310 234 195 S GASCOU GEMMILL	Haines & Company
	GASCOU THORNTON	Haines & Company
	GLICK MARSHALL A A PRFSNL CORP	Haines & Company
	GOLDBERG ROBT S ATTY	Haines & Company
	GREEN JACOBSON & ASSOCIATES	Haines & Company
	GREENE VCK J ATTY	Haines & Company
	GUTH CHRISTOPHER	Haines & Company
	GUTH ROTHMAN	Haines & Company
	GUTH TED E	Haines & Company
	HAMMER PHILIP	Haines & Company
	HARRISON GORDON J ATTY	Haines & Company
	HELLER REAL EST FINANCIAL SERV	Haines & Company
	HOFFER NEAL CPA	Haines & Company
	HUGHES LISA A	Haines & Company
	INSYNC CONSULTING GROUP INC	Haines & Company
	INTERFIRST CAPITAL CORP	Haines & Company
	INTERFIRST CAPITAL CORP	Haines & Company
	JABLON PAUL INSURANCE SERVICES	Haines & Company
	JACOBSON & ASSOCIATES	Haines & Company
	JONES BROTHERS CONSTR CORP	Haines & Company
	JONES JERVE M ASSOCIATES	Haines & Company
	KLIEN ABBY BESSER LAW OFC OF	Haines & Company
	KUSSMAN RUSSELL ATTY	Haines & Company

FINDINGS

<u>Year</u>	<u>Uses</u>	<u>Source</u>
2000	LECOLST Johnston Michelle	Haines & Company
	LEVIT LAURENCE CPA	Haines & Company
	LEVIT LAURENCE CPA	Haines & Company
	DAY CONSTRUCTION CORP	Haines & Company
	GOULD HOWARD N ATTY	Haines & Company
	SCHENCK JOHN D ATTY	Haines & Company
	ADVERTSNG DISPLAY CO AFMA	Haines & Company
	CAFE TESORO	Haines & Company
	DUSICK KENNETH ATTY EAGON RATINOFF & CO	Haines & Company
	ENGLISH LANGUAGE CENTER	Haines & Company
	HOSSEINI MARYAM LAW OFFICES OF	Haines & Company
	MAN CHAD ATTORNEY AT LAW MCCARTHY DENNIS	Haines & Company
	PROFESSIONAL HOME HEALTH	Haines & Company
	SOLEIMANI FARIBA LAW OFFICES	Haines & Company
	ALGORRI ERNEST ATTY ALGORRI MARK ATTY	Haines & Company
	FEIN ALAN ATTY	Haines & Company
	GUTENPLAN MICHAEL A ATTY	Haines & Company
	KUSSMAN & WHITEHILL ATTYS	Haines & Company
	PECK JONES CONSTRUCTION CORP	Haines & Company
	SHAW PHOEBE CPA	Haines & Company
1991	CHISLK ALVIN WESTWOOD	Pacific Bell
	Perler Julius	Pacific Bell
	Raanan Mandochehr	Pacific Bell
	Deitch Rose N	Pacific Bell
	Rezyan Sifollait	Pacific Bell
	Feldman Jack H	Pacific Bell
	Epperson R	Pacific Bell
	Epich Kelly MARINA DEL REY	Pacific Bell
	Leavitt Anne M	Pacific Bell
	Lazar Janie	Pacific Bell
	Lawrence Stanley	Pacific Bell
	Donrey Inc	Pacific Bell
	Lange SoeGRID	Pacific Bell
	Lin TB	Pacific Bell
	Losk Walter	Pacific Bell
	Longford Condominium Associates	Pacific Bell
	Long VENICE 5781769	Pacific Bell

FINDINGS

<u>Year</u>	<u>Uses</u>	<u>Source</u>
1991	Schechter Abraham J Dr	Pacific Bell
	Savitt David	Pacific Bell
	Hamka Corp	Pacific Bell
	Chislk Alvin	Pacific Bell
	Gallos AR	Pacific Bell
	Ifacus Philli P MD	Pacific Bell
	Fr ledman Peggy	Pacific Bell
	Schoenbrun Herman N	Pacific Bell
	Mehrkah Nasser	Pacific Bell
	Rasp Sherri	Pacific Bell
	ffichols Elizabeth 5599488	Pacific Bell
	Barker L	Pacific Bell
	Glickanan Harry	Pacific Bell
	Ghotli Marian	Pacific Bell
	Merritt Carole	Pacific Bell
	Simon Monty	Pacific Bell
	Beckeran Sidney	Pacific Bell
	Big T Enterprises	Pacific Bell
	Mossanen Nasser	Pacific Bell
	Mossanen Nasser	Pacific Bell
	Mossanen Naye	Pacific Bell
	Mossanen Parvaneh	Pacific Bell
	Molayen Roahallah	Pacific Bell
	Smith Esther Adler	Pacific Bell
	Green David Dr	Pacific Bell
	Mios Edw A & Evelyn	Pacific Bell
	Gchol SE 5506231	Pacific Bell
	Thompson Barbara W	Pacific Bell
	Thompson Henry S	Pacific Bell
	BARKERL	Pacific Bell
	GREENDAVIDDR	Pacific Bell
	MOSSANENNASSER	Pacific Bell
	MOSSANEN NASSER	Pacific Bell
	BECKERAN SIDNEY	Pacific Bell
	HAMKACORP	Pacific Bell
	MLOSEDW A & EVELYN	Pacific Bell
	PERLERJULIUS	Pacific Bell
	REZYANSIFOLLAIT	Pacific Bell

FINDINGS

<u>Year</u>	<u>Uses</u>	<u>Source</u>
1991	RAANAN MANDOCHEHR	Pacific Bell
	GLICKANAN HARRY	Pacific Bell
	DEITCH ROSE N	Pacific Bell
	LANGESOEGRID	Pacific Bell
	SAVITT DAVID	Pacific Bell
	SCHOENBRUNHERMANN	Pacific Bell
	SCHECHTER ABRAHAM J DR	Pacific Bell
	DONREY INC	Pacific Bell
	LAZAR JANIE	Pacific Bell
	LINTB	Pacific Bell
	LONGFORD CONDOMINIUM ASSOCIATES	Pacific Bell
	LAWRENCE STANLEY	Pacific Bell
	LEAVITTANNE M	Pacific Bell
	SIMON MONTY	Pacific Bell
	EPPERSONR	Pacific Bell
	LOSK WALTER	Pacific Bell
	SMITH ESTHER ADLER	Pacific Bell
	FRIEDMAN PEGGY	Pacific Bell
	FELDMANJACKH	Pacific Bell
	MEHRKHAHNASSER	Pacific Bell
	IFACUS PHILLIP MD	Pacific Bell
	GHOTLI MARIAN	Pacific Bell
	MERRITT CAROLE	Pacific Bell
	THOMPSON HENRYS	Pacific Bell
	THOMPSON BARBARAW	Pacific Bell
	BIG T ENTERPRISES	Pacific Bell
	GALLOS AR	Pacific Bell
	MOLAYENROAHALLAH	Pacific Bell
1986	LEE RICHARD WESTWOOD	Pacific Bell
1985	DAITCH THADA	Pacific Bell
	DEITCH ROSE N	Pacific Bell
	KLASSER ESTHER1090	Pacific Bell
	SCHOENBRUN HERMAN N	Pacific Bell
	SASOUNIAN ALBERT	Pacific Bell
	SAVITT DAVID	Pacific Bell
	LEE RICHARD K C	Pacific Bell
	LINTB	Pacific Bell
	LAWRENCE STANLEY	Pacific Bell

FINDINGS

<u>Year</u>	<u>Uses</u>	<u>Source</u>
1985	SHEAR SONDR	Pacific Bell
	EPPERSON R	Pacific Bell
	LOSK WALTER	Pacific Bell
	LONGFORD CONDOMINIUM ASSOCIATES	Pacific Bell
	SCHECHTER ABRAHAM J DR	Pacific Bell
	SIMON MONTY	Pacific Bell
	SMITH ESTHER ADLER	Pacific Bell
	MEHRKHAH NASSER	Pacific Bell
	MANLEY SIMINE	Pacific Bell
	MARCUS PHILLIP MD	Pacific Bell
	SYNERDYNE	Pacific Bell
	GHOTBI MARJAN	Pacific Bell
	GAIOS A R	Pacific Bell
	FRIEDMAN PEGGY	Pacific Bell
	MOSSANEN NASSER	Pacific Bell
	MOTAMEDI MAHIN	Pacific Bell
	MOTAMEDI MAHIN	Pacific Bell
	TOLOU ALIREZA	Pacific Bell
	AZAD AKBAR	Pacific Bell
	ARCHITECTURAL ACCENTS	Pacific Bell
	GRIFFIN BA	Pacific Bell
	GREEN DAVID DR	Pacific Bell
	NGUYEN HAI	Pacific Bell
	MORENO JOS E	Pacific Bell
	BARRETT JOHN & KATHLEEN	Pacific Bell
	GROSSMANN8	Pacific Bell
	NICHOLS EDW A	Pacific Bell
	HAMKA CORP	Pacific Bell
	PERLER JULIUS	Pacific Bell
	PINA EDW	Pacific Bell
	WONG KUN KIM	Pacific Bell
	REDLUS VALERIE	Pacific Bell
	RAANAN MANDOCHEHR	Pacific Bell
	PRICE INSTITUTE	Pacific Bell
	ZEIDLER HANS J	Pacific Bell
	KENNETH DAVID T	Pacific Bell
	JONES R M	Pacific Bell
	ROTHENBERG MAX	Pacific Bell

FINDINGS

<u>Year</u>	<u>Uses</u>	<u>Source</u>
1985	VINCENT BETTY	Pacific Bell
	GEIFMAN GREGORLO WESTWOOD	Pacific Bell
	MOSSANEN NASSER	Pacific Bell
	FELDMAN JACK H	Pacific Bell
1981	LEE RICHARD WEST LOS ANGELES	Pacific Telephone
1980	Manley Simine	Pacific Telephone
	Losk Walter	Pacific Telephone
	Losman T	Pacific Telephone
	Martin Geo	Pacific Telephone
	Aaron A Bonnie	Pacific Telephone
	Aaron Abe Printing	Pacific Telephone
	Afrand Mohammad	Pacific Telephone
	Galloway C	Pacific Telephone
	Mehrkah Nasser	Pacific Telephone
	Meyer Rol In	Pacific Telephone
	Architectural Accents	Pacific Telephone
	Or	Pacific Telephone
	Ter Ohanian Hamlet	Pacific Telephone
	Nahai Hamid & Pary	Pacific Telephone
	Nichols Edw A	Pacific Telephone
	Vassegh Nouri Manu	Pacific Telephone
	Vassel A	Pacific Telephone
	Perler Julius	Pacific Telephone
	Phelps Geo W	Pacific Telephone
	Illoullan Parviz	Pacific Telephone
	Rochlin Fred & Harriet	Pacific Telephone
	Redlus Valerie	Pacific Telephone
	Reyes Michael V	Pacific Telephone
	Reyes NA	Pacific Telephone
	Cooper Harry S	Pacific Telephone
	Zabin Bart & Carmen	Pacific Telephone
	Weiner SB	Pacific Telephone
	Berman Morris	Pacific Telephone
	Deitch Rose N	Pacific Telephone
	Daitch Morris B	Pacific Telephone
	Daltch Randy	Pacific Telephone
	Daitch Theda	Pacific Telephone
	Klasser Esther	Pacific Telephone

FINDINGS

<u>Year</u>	<u>Uses</u>	<u>Source</u>
1980	Lawrence Stanley	Pacific Telephone
	Schechter Abraham J Dr	Pacific Telephone
	Schechter Da	Pacific Telephone
	Schwimer Kay	Pacific Telephone
	Scitwimer Leonard	Pacific Telephone
	Schwimer Stanford R MD	Pacific Telephone
	Savltt David	Pacific Telephone
	Margolis Robt N	Pacific Telephone
	Green David Dr	Pacific Telephone
	If No Answer Cal	Pacific Telephone
	Berman Monte J	Pacific Telephone
	Schwimer Scott	Pacific Telephone
	Schoenbrun Herman N	Pacific Telephone
	Mossanen Nasser	Pacific Telephone
	Appelbaum Seymour	Pacific Telephone
	Ames Joy	Pacific Telephone
	Gallos AR	Pacific Telephone
	Epperson R	Pacific Telephone
	Longford Condominium Associates	Pacific Telephone
	Sitterley Kembil	Pacific Telephone
	Feldman Jack	Pacific Telephone
	From Culver City Telephones Cal	Pacific Telephone
	Feldman Jack	Pacific Telephone
1975	BURTLESS V F	Pacific Telephone
	MOSER JULEN	Pacific Telephone
	PERRY ROBERT	Pacific Telephone
1970	MILLER RAY ACKEN MRS	Pacific Telephone
1965	STENSAAS LARRY J	Pacific Telephone
	KRLEG I K	Pacific Telephone
1962	MILLER ELAINE F	Pacific Telephone
	MADDOY MARJORIE M	Pacific Telephone
	MACLEAN CAROLYN C	Pacific Telephone
	WCKOEN JEAN	Pacific Telephone
1958	MCKNIGHT MARIAN A	Pacific Telephone
	PALMER JOAN	Pacific Telephone
1954	DAVIS ELI S MRS R	R. L. Polk & Co.
1942	DAVIS Bettie J sec C L Helgoe	Los Angeles Directory Co.

FINDINGS

10800 Wilshire Boulevard

<u>Year</u>	<u>Uses</u>	<u>Source</u>
2006	GRAYSON&	Haines Co., Inc.
	GRAYSON	Haines Co., Inc.
1991	MARLAR INTERNATIONAL	Pacific Bell
	Marlar International	Pacific Bell
	Marlboro Pictures MALIBU 45696	Pacific Bell
1981	TRW INC TRW ELECTRONICS GROUP OFFICES	Pacific Telephone
	TRW INC	Pacific Telephone
1980	TRW Telecommunications	Pacific Telephone
	Walsh & Walsh attys	Pacific Telephone
	Professional Capital	Pacific Telephone
1976	Schock John P atty	Pacific Telephone

10833 Wilshire Boulevard

<u>Year</u>	<u>Uses</u>	<u>Source</u>
2006	ATIYAH Per Fade	Haines Co., Inc.
	DURO Christopher	Haines Co., Inc.
	KAWESCHGlen	Haines Co., Inc.
	NONTAGANOK	Haines Co., Inc.
	CONWAY Michelle	Haines Co., Inc.
	DAMANTIS INC	Haines Co., Inc.
	DEHESHNegeen	Haines Co., Inc.
	DELONGLAMBERT	Haines Co., Inc.
	Valerie	Haines Co., Inc.
	DEVOE David	Haines Co., Inc.
	DOW Christna	Haines Co., Inc.
	FATOLOMI Beivan	Haines Co., Inc.
	FINNEGAN Michael	Haines Co., Inc.
	FLORES Marco	Haines Co., Inc.
	FLORES Rick	Haines Co., Inc.
	FROST John	Haines Co., Inc.
	GANAWAN Della P	Haines Co., Inc.
	GIANASSIStacy	Haines Co., Inc.
	GROSS Sharon	Haines Co., Inc.
	GROUSSMANAshley	Haines Co., Inc.
HALIM Evelyn	Haines Co., Inc.	
HANOON Rooney	Haines Co., Inc.	
HELME George	Haines Co., Inc.	

FINDINGS

<u>Year</u>	<u>Uses</u>	<u>Source</u>
2006	HUANG Chuck	Haines Co., Inc.
	HUDLIN Reginald	Haines Co., Inc.
	ILFELD Elan J	Haines Co., Inc.
	IMASAKI Shinji	Haines Co., Inc.
	INCSaa	Haines Co., Inc.
	KAHATAB Sharareh	Haines Co., Inc.
	KANE Alexandra	Haines Co., Inc.
	KEENAN Burt	Haines Co., Inc.
	KEENAN Burt	Haines Co., Inc.
	KIM Chrisina M	Haines Co., Inc.
	KIM Hyun C	Haines Co., Inc.
	KIM FARLEY	Haines Co., Inc.
	ROBERTDR	Haines Co., Inc.
	KOLKER Randall	Haines Co., Inc.
	KORAL David	Haines Co., Inc.
	KOZARSeevun	Haines Co., Inc.
	KUYTBob S	Haines Co., Inc.
	WESTWOOD	Haines Co., Inc.
	LYNCH Aaron	Haines Co., Inc.
	Abraham	Haines Co., Inc.
	MASSEY Joanna	Haines Co., Inc.
	MCHALE Daniel	Haines Co., Inc.
	MITCHELL Robert	Haines Co., Inc.
	MONROEAngela	Haines Co., Inc.
	MOYSSET Pierre	Haines Co., Inc.
	NEGRI James P	Haines Co., Inc.
	Somsak	Haines Co., Inc.
	ORLANDO Nicholas	Haines Co., Inc.
	PATTERSON Mark	Haines Co., Inc.
	PERLOWSKI Alice A	Haines Co., Inc.
	PINK Richard	Haines Co., Inc.
	RASHID Jamall	Haines Co., Inc.
	REGAN Juliana	Haines Co., Inc.
	ROCKERS Derek	Haines Co., Inc.
	RYNESS George A 3D	Haines Co., Inc.
	SAFAIE Hamideh	Haines Co., Inc.
	SEN Gurcan	Haines Co., Inc.
	SIEGEL Cathy	Haines Co., Inc.

FINDINGS

<u>Year</u>	<u>Uses</u>	<u>Source</u>
2006	SROLOFF Sheldon	Haines Co., Inc.
	STREISAND Adam	Haines Co., Inc.
	TECHNOLOGIES	Haines Co., Inc.
	Garre K	Haines Co., Inc.
	THAMES Shanon	Haines Co., Inc.
	TOLLES James	Haines Co., Inc.
	TOPPER Ray	Haines Co., Inc.
	TRIBBLE Frank	Haines Co., Inc.
	VANN Susan	Haines Co., Inc.
	WALLNER James	Haines Co., Inc.
	WEISSMAN Sheppard	Haines Co., Inc.
	WHITETHomas E	Haines Co., Inc.
	WILDERMUTH	Haines Co., Inc.
	Pamela	Haines Co., Inc.
	ZOGRAN Diana	Haines Co., Inc.
	ZUREK Ronald	Haines Co., Inc.
	APARTMENTS	Haines Co., Inc.
	ABRAMSToni	Haines Co., Inc.
	ADIGUZELGokcen	Haines Co., Inc.
	B 129 ALCAIN Jane A	Haines Co., Inc.
	ALEXANDER Kenneth	Haines Co., Inc.
	ALKHALID Nour	Haines Co., Inc.
	AL SABAH Rayeh	Haines Co., Inc.
	ALSAGERAmna	Haines Co., Inc.
	ALTHEKAIRAltaf H	Haines Co., Inc.
	AL THEKAIR Attaf H	Haines Co., Inc.
	ARZAC Martin G	Haines Co., Inc.
	ASHERKaren	Haines Co., Inc.
	ATTAR Mohamed	Haines Co., Inc.
	AVGANIM John	Haines Co., Inc.
	BACHOVERBrandon	Haines Co., Inc.
	BENESSA Mohammad	Haines Co., Inc.
	BERAZEMert	Haines Co., Inc.
	BORBOR Leila	Haines Co., Inc.
	BRETTTER Dolly	Haines Co., Inc.
	BROCKETT Daniel	Haines Co., Inc.
	BRUNKHARDT Ben	Haines Co., Inc.
	CAMERONAndrew	Haines Co., Inc.

FINDINGS

<u>Year</u>	<u>Uses</u>	<u>Source</u>
2006	Sltefano	Haines Co., Inc.
	CONCIERGE DESK	Haines Co., Inc.
	CATTANEO ADORNO	Haines Co., Inc.
	FISHMAN Nancy	Haines Co., Inc.
	KACZMARCKT	Haines Co., Inc.
	MAGHSOUDI	Haines Co., Inc.
	RHEEJai J	Haines Co., Inc.
	LEGACYAT	Haines Co., Inc.
	NOSRATY David	Haines Co., Inc.
	SIMPSON James	Haines Co., Inc.
1980	Spencer LOS ANGELES	Pacific Telephone
	Young Robt J MD	Pacific Telephone
1975	GATES WALTER T	Pacific Telephone
1962	DICKSON BEECHER J	Pacific Telephone
	ALEXANDER F P	Pacific Telephone
	SPITZ EDW A	Pacific Telephone
1958	SPITZ EDW A	Pacific Telephone
	BUCKNER ROBT H	Pacific Telephone
1954	KELLEY THOS F	R. L. Polk & Co.
	CRAWFORD THOS H	R. L. Polk & Co.

10850 Wilshire Boulevard

<u>Year</u>	<u>Uses</u>	<u>Source</u>
2006	DISEASE OF CA	Haines Co., Inc.
	AMERICAN	Haines Co., Inc.
	STRATUSFILM	Haines Co., Inc.
	WILSHR	Haines Co., Inc.
	AHDOOTAND	Haines Co., Inc.
	MANAGEMENT	Haines Co., Inc.
	COUSER SHERRIE	Haines Co., Inc.
	ENTRTNMNT	Haines Co., Inc.
	EXPRess GROUP	Haines Co., Inc.
	JACOBS MARK C	Haines Co., Inc.
	FNCLINCTHE	Haines Co., Inc.
	AMERIFILM MRKT	Haines Co., Inc.
	ASCTN	Haines Co., Inc.
	INTERACTIVE	Haines Co., Inc.
	SYSTM INC	Haines Co., Inc.
	ARON HASSON	Haines Co., Inc.

FINDINGS

<u>Year</u>	<u>Uses</u>	<u>Source</u>
2006	ATr Y	Haines Co., Inc.
	AVCO CENTER	Haines Co., Inc.
	BAMBERGER	Haines Co., Inc.
	Busi NESS	Haines Co., Inc.
	BECKER JEFFREY	Haines Co., Inc.
	BECKER JEFFREY	Haines Co., Inc.
	LAW OFFICES OF	Haines Co., Inc.
	BLIMPIE OF CAINC	Haines Co., Inc.
	BRINTON	Haines Co., Inc.
	ECONOMICS INC	Haines Co., Inc.
	COMPANY	Haines Co., Inc.
	CANNON	Haines Co., Inc.
	COMPANY	Haines Co., Inc.
	CANNON ROGER W	Haines Co., Inc.
	JR CPA	Haines Co., Inc.
	CARLSON TERI MD	Haines Co., Inc.
	CARLSON TERRI MD	Haines Co., Inc.
	CIARIMBOLI BETSY	Haines Co., Inc.
	MANAGEMENT	Haines Co., Inc.
	CONSULATE	Haines Co., Inc.
	GENERAL OF	Haines Co., Inc.
	PAKISTAN	Haines Co., Inc.
	ATTORNEYAT LAW	Haines Co., Inc.
	DENBURG RUTH	Haines Co., Inc.
	DIAMOND SIDNEY	Haines Co., Inc.
	DICKBLICK	Haines Co., Inc.
	DINES FRANKLIN H	Haines Co., Inc.
	DIVERSFD	Haines Co., Inc.
	PRPRTS INC	Haines Co., Inc.
	DIVERSFD	Haines Co., Inc.
	MERCHANDISING	Haines Co., Inc.
	ETORKAN	Haines Co., Inc.
	INSURANCE	Haines Co., Inc.
	SERVICES	Haines Co., Inc.
	EAGON RATINOFF&	Haines Co., Inc.
	MANAGEMENT	Haines Co., Inc.
	EMBASSY OF	Haines Co., Inc.
	PAKISTAN	Haines Co., Inc.

FINDINGS

<u>Year</u>	<u>Uses</u>	<u>Source</u>
2006	ENGLISH	Haines Co., Inc.
	LANGUAGE CENTER	Haines Co., Inc.
	EPSTEIN STEVEN F	Haines Co., Inc.
	ESLAMI JONN LAW	Haines Co., Inc.
	OFFICE OF	Haines Co., Inc.
	EXECUTIVE	Haines Co., Inc.
	PARKING	Haines Co., Inc.
	r EXECUTIVE	Haines Co., Inc.
	FEUSNERJAMIEMD	Haines Co., Inc.
	FOREIGN	Haines Co., Inc.
	LANGUAGE CENTER	Haines Co., Inc.
	GERSHUNI	Haines Co., Inc.
	GREGORY B	Haines Co., Inc.
	GOLBAR	Haines Co., Inc.
	ASSOCIATES	Haines Co., Inc.
	GOLBAR ASHTON	Haines Co., Inc.
	AFSHIN CPA	Haines Co., Inc.
	GOLDFARB	Haines Co., Inc.
	ZEIDNER	Haines Co., Inc.
	GOLDFARBJACKM	Haines Co., Inc.
	GRANT GEO D JR	Haines Co., Inc.
	GRAYSON STEPHEN	Haines Co., Inc.
	HIGHLAND	Haines Co., Inc.
	FINANCIAL INC	Haines Co., Inc.
	HOPPTHOMAS	Haines Co., Inc.
	HOWARD	Haines Co., Inc.
	ENTERTAINMENT	Haines Co., Inc.
	JONOUBI SOHEILA	Haines Co., Inc.
	LAW OFFICES OF	Haines Co., Inc.
	KEIR JAMES	Haines Co., Inc.
	LA PROFESSIONAL	Haines Co., Inc.
	LAFFERTY PATRICIA	Haines Co., Inc.
	LASSERADAM Md	Haines Co., Inc.
	LEVENBAUM RNDI	Haines Co., Inc.
	LNSCO PRVTE	Haines Co., Inc.
	LYNN DEBORAH MD	Haines Co., Inc.
	PRODUCTIONS	Haines Co., Inc.
	MADISON CAPITAL	Haines Co., Inc.

FINDINGS

<u>Year</u>	<u>Uses</u>	<u>Source</u>
2006	GROUP	Haines Co., Inc.
	MARGULIES	Haines Co., Inc.
	AGENCY INC THE	Haines Co., Inc.
	MASJEDI CHRIS	Haines Co., Inc.
	KOUROSH LAW	Haines Co., Inc.
	MCCARTHY	Haines Co., Inc.
	MD ESTATE INC	Haines Co., Inc.
	MORTGAGE STORE	Haines Co., Inc.
	NATL LAMPOON	Haines Co., Inc.
	OHARA MICHAEL J	Haines Co., Inc.
	OTT DEREK MD	Haines Co., Inc.
	PAKISTAN	Haines Co., Inc.
	CONSULATE	Haines Co., Inc.
	ABIRFARSHIDLAW	Haines Co., Inc.
	OFFICES OF	Haines Co., Inc.
	WOLF SON APC	Haines Co., Inc.
	ALLIANCE	Haines Co., Inc.
	MANAGEMENT	Haines Co., Inc.
	ALLIED	Haines Co., Inc.
	MORTGAGE&	Haines Co., Inc.
	SERVICES CO	Haines Co., Inc.
	ALTMAN JOHN H MD	Haines Co., Inc.
	ALVAREZEDNA R S	Haines Co., Inc.
	AMER PARKINSON	Haines Co., Inc.
	DISEASE ASCTN	Haines Co., Inc.
	GENERAL	Haines Co., Inc.
	PARKINSONS	Haines Co., Inc.
	PEIKOFF ELLIOT	Haines Co., Inc.
	PETER COWEN&	Haines Co., Inc.
	ASSOCIATES	Haines Co., Inc.
	PPI CAPITAL	Haines Co., Inc.
	ATTORNEY	Haines Co., Inc.
	PROFSNLSEARCH	Haines Co., Inc.
	RAHBAR BITA PHD	Haines Co., Inc.
	RANDALL MEL	Haines Co., Inc.
	SCOTT	Haines Co., Inc.
	RATINOFF	Haines Co., Inc.
	MARSHALLCPA	Haines Co., Inc.

FINDINGS

<u>Year</u>	<u>Uses</u>	<u>Source</u>
2006	RE Q INC	Haines Co., Inc.
	REGBERG	Haines Co., Inc.
	ASSOCIATES INC	Haines Co., Inc.
	RONGE JOHN R	Haines Co., Inc.
	ROSARIO VERNON	Haines Co., Inc.
	SALTER GROUP THE	Haines Co., Inc.
	SCHNEIDERJ	Haines Co., Inc.
	CHRISTINE MD	Haines Co., Inc.
	MAGAZINE	Haines Co., Inc.
	SECURITY	Haines Co., Inc.
	DISPATCH	Haines Co., Inc.
	SHEFF NEILJ LAW	Haines Co., Inc.
	OFFICES OF	Haines Co., Inc.
	SMITH LAURA	Haines Co., Inc.
	SOLEIMANI FARIBA	Haines Co., Inc.
	LAW OFFICES	Haines Co., Inc.
	SPARAGD MERRILL	Haines Co., Inc.
	SPARLAGO	Haines Co., Inc.
	MERRILL MD	Haines Co., Inc.
	STERN JANET CPA	Haines Co., Inc.
	STONE	Haines Co., Inc.
	STRATUS FILM	Haines Co., Inc.
	STRATUS FILM	Haines Co., Inc.
	COMPANY	Haines Co., Inc.
	STRATUSFILM	Haines Co., Inc.
	COMPANY	Haines Co., Inc.
	COMPANY	Haines Co., Inc.
	SWEENEYPAULH	Haines Co., Inc.
	TEKLEAD	Haines Co., Inc.
	CORPORATION	Haines Co., Inc.
	THOMPSON	Haines Co., Inc.
	THOMPSON	Haines Co., Inc.
	CHRISTOPHER MD	Haines Co., Inc.
	THOMSEN MARY	Haines Co., Inc.
	LEMASTER PHD	Haines Co., Inc.
	TRIPLE TAKE MEDIA	Haines Co., Inc.
	ENTERTAINMENT	Haines Co., Inc.
	ULTIMATUM	Haines Co., Inc.

FINDINGS

<u>Year</u>	<u>Uses</u>	<u>Source</u>
2006	ENTERTAINMENT	Haines Co., Inc.
	UNIFIED REAL EST	Haines Co., Inc.
	SERVICE INC	Haines Co., Inc.
	US MEDIA	Haines Co., Inc.
	WEBTALOGS INC	Haines Co., Inc.
	MPHRD	Haines Co., Inc.
	WHITEKELLYMFCC	Haines Co., Inc.
	MANAGEMENT	Haines Co., Inc.
	ZEIDNERROBT	Haines Co., Inc.
	ZIFF RONALD A	Haines Co., Inc.
	BEHZADI KEN K	Haines Co., Inc.
	COLUMBUS & CO	Haines Co., Inc.
	LASSERADAMMD	Haines Co., Inc.
	KATHLEENL	Haines Co., Inc.
	ASSOCIATES	Haines Co., Inc.
	CHRISTOPHER MD	Haines Co., Inc.
	WHELANDIANE	Haines Co., Inc.
	PROFIO DEBRA A	Haines Co., Inc.
	ASCIENTIFIC	Haines Co., Inc.
	COMPANY	Haines Co., Inc.
	U LIVE INC	Haines Co., Inc.
	BUILDING	Haines Co., Inc.
	ANDERSON	Haines Co., Inc.
	CANNON	Haines Co., Inc.
	DELICIOUS BITE	Haines Co., Inc.
	DUSICK KENNETH	Haines Co., Inc.
	PROPERTIES	Haines Co., Inc.
HALIMI Shawn	Haines Co., Inc.	
M T A PERSIK	Haines Co., Inc.	
2000	EXPRESS GROUP	Haines & Company
	SECURITY DISPATCH	Haines & Company
1991	Leven & Benezia Law Offices Of	Pacific Bell
	Law Offices Of Robert Marc Hindon	Pacific Bell
	HELMANJOSEPHSATTY	Pacific Bell
	KLASSHELMAN&ROSSATTYS	Pacific Bell
	BALISUN KATHRYN ATTY	Pacific Bell
	BAERWITZ STEPHEN ATTY	Pacific Bell
AVCOCENTERBUILDING	Pacific Bell	

FINDINGS

<u>Year</u>	<u>Uses</u>	<u>Source</u>
1991	ATLANTIC KUSHNER-LOCKE CO	Pacific Bell
	GROSS STEPHEN J ATTYS	Pacific Bell
	GRAYSON STEPHEN P ATTY	Pacific Bell
	GREENBERG STANLEY I A LAW CORPORATION	Pacific Bell
	GOALWIN JOHN ATTY	Pacific Bell
	GOLBARASHTONAFSHINCPA	Pacific Bell
	NAZARIAN JOHN KATTY	Pacific Bell
	MORGENSTERN & PARTNERS	Pacific Bell
	TRANS OCEAN PROPERTIES	Pacific Bell
	WEISSMYRON A ATTY	Pacific Bell
	WATERMAN ENTERTAINMENT	Pacific Bell
	WACHTEL EDW WATTY	Pacific Bell
	UNIFIED REAL ESTATE SERVICE INC	Pacific Bell
	B ANKOHANEAD & COMPANY	Pacific Bell
	BEVERLY HILLS EQUITIES INC	Pacific Bell
	BENMANWMJJR	Pacific Bell
	BENEZRAMARC L ATTY	Pacific Bell
	HASSOASARON ATTY	Pacific Bell
	GULIWEST INC	Pacific Bell
	HANNAMWMEATTY	Pacific Bell
	NAGELBERG & WEISSBERG	Pacific Bell
	PALMIERI RALPH V LAW CORP	Pacific Bell
	PACIFIC MIDWESTMORTGAGE	Pacific Bell
	OSTER BERNARD ATTY	Pacific Bell
	WESTCOAST REALTY GROUP	Pacific Bell
	YACHZEL JOEL ATTY AT LAW	Pacific Bell
	WINERDEBORAHATTY	Pacific Bell
	WATTS & SEDLER	Pacific Bell
	BUDGET FINANCAL 474 95	Pacific Bell
	BREIER DAVID H ATTY	Pacific Bell
	BREWSTERJODY J ATTY	Pacific Bell
	BRINTONECONOMICS INC	Pacific Bell
	BLOZANLESLIE A ATTY	Pacific Bell
	HINDIN ROBT MARC LAW	Pacific Bell
	HINDIN ROBT MARC LAW OFFICES OF	Pacific Bell
	HINDIN & ROSENSTEIN ATTYS	Pacific Bell
	HOLDER-HALL HEALTH CARE TEMP & PERM STAFFING	Pacific Bell

FINDINGS

<u>Year</u>	<u>Uses</u>	<u>Source</u>
1991	PRIME MANAGEMENT CO	Pacific Bell
	SANDLER & BREIER ATTYS	Pacific Bell
	YEAGER MATTHEW G CONSULTING CRIMINOLOGIST	Pacific Bell
	CAWMOJOHNT	Pacific Bell
	CALAVASAS MANORS	Pacific Bell
	CABNO&COMBPANY	Pacific Bell
	CANNON AND COIPAY	Pacific Bell
	CANNONROGERWJRL	Pacific Bell
	IRANIAN AMERICAN REPUBLICAN COUNCIL	Pacific Bell
	J KIKC WOOD	Pacific Bell
	HOLLAND & MERCURIO	Pacific Bell
	POLLET & NESBITT LAW OFFICES OF ZADORLESJET	Pacific Bell
	NAGELBEEGLARRYATTY	Pacific Bell
	CHANNELONE INC	Pacific Bell
	INTERACTIVE COMPUTER SYSTEM	Pacific Bell
	J2 COMMUNICATIONS	Pacific Bell
	KIMMELLANCEATTY	Pacific Bell
	KEIR JAS MATTY	Pacific Bell
	KIRSCHNER RICHARD H A PROFESSIONAL CORPORATION	Pacific Bell
	KNG DANJ	Pacific Bell
	KABRINS RONALD MATTY	Pacific Bell
	ROSENSTEIN GITTA R TTY	Pacific Bell
	ROSENSTEIN LARRYD ATTY	Pacific Bell
	ROSENSTEIN LARRY D LAW OFFICE OF	Pacific Bell
	RIVANI JOSEPH REAL ESTATE	Pacific Bell
	DEITCHPHIIPATTY	Pacific Bell
	COLONY INVESTMENTGROUP	Pacific Bell
	KOHANZAD BIJAN & CO	Pacific Bell
	LAW OFFICES OF KLASS HELMAN & ROSS	Pacific Bell
	LAW OFFICES OF LARRY ROSENSTEIN A PROFESSIONAL LAW CORP	Pacific Bell
	RISSMAN STUART E ATTY	Pacific Bell
	RISSMAN WINER & BLOZAN ATTYS	Pacific Bell
	SCHOENSTANLEYRATTY	Pacific Bell
	SARHANGIANTEDDY	Pacific Bell

FINDINGS

<u>Year</u>	<u>Uses</u>	<u>Source</u>
1991	SANDLERIRWINEATTY	Pacific Bell
	LINDEN PRODUCTIONS	Pacific Bell
	LAWYERS PROPERTY MANAGEMENT	Pacific Bell
	KUSHNER-LOCKECO	Pacific Bell
	LEVEN GARY E ATTY	Pacific Bell
	SIXTH FLOOR ASSOCIATES INC	Pacific Bell
	FERRISINDUSTRTIAPRODUCTSINC	Pacific Bell
	LEVINE ENTERPRISES	Pacific Bell
	MALIBU PROPERTIES INVESTMENT CO	Pacific Bell
	SENTENCINGGROUP	Pacific Bell
	STANTON & BALLSUN A LAW CORP	Pacific Bell
	STANTON PAUL L ATTY	Pacific Bell
	FRANKLINCHASATTYATLAW	Pacific Bell
	FIELDSSTACEYBALTY	Pacific Bell
	LOCKITCH MICHAEL D	Pacific Bell
	MANAGEMENT SYSTEMS CONSULTATING CORP	Pacific Bell
	SOCIETY FOR THE PRESERVATION OF FILM MUSIC	Pacific Bell
	STRAINROBTD	Pacific Bell
	ALVAREZ EDNA RS ATTY	Pacific Bell
	GOODSON MARVIN ATTY	Pacific Bell
	GOODSON &WACHTEL ATTYS	Pacific Bell
	FRYEMCHAELOWATTY	Pacific Bell
	FRANKLIN WATERMAN ENTERTAINMENT	Pacific Bell
	METROPOLIS DEVELOPMENT	Pacific Bell
	METROPOLITAN LIFE INSURANCE COMPANY SALES OFRICES WESTWOOD	Pacific Bell
	THE CAFE	Pacific Bell
	TV ENTERTAINMENT-CPI	Pacific Bell
	THE SENTENCING GROUP	Pacific Bell
	TRITON EXECUTIVE SUITES	Pacific Bell
	CONTRA CORPORATION	Pacific Bell
	MARKSBRUCE	Pacific Bell
	Wishire Westwood	Pacific Bell
	Customer Service 24 Hour	Pacific Bell
	New Accounts & Loans 5502405	Pacific Bell
	Ross Robert Matty	Pacific Bell

FINDINGS

<u>Year</u>	<u>Uses</u>	<u>Source</u>
1991	WELLS FARGO BANK NA	Pacific Bell
	ELLMAN BRUCE N ATTY	Pacific Bell
	ESCROW SYSTEMS INC WESTWOOD	Pacific Bell
	Holland & Mercurio	Pacific Bell
	Pollet & Nesbitt Law Offices Of	Pacific Bell
	Westcoast Realty Group	Pacific Bell
	Weiss Myron A atty	Pacific Bell
	Colony Investment Group	Pacific Bell
	Kabrins Ronald Matty	Pacific Bell
	Prime Management Co	Pacific Bell
	WATTS & Sedler	Pacific Bell
	Yeager Matthew G Consulting Criminologist	Pacific Bell
	Wood J Kirkatty	Pacific Bell
	Wood Kirk	Pacific Bell
	Wood L PLAYA DEL REY 8220884	Pacific Bell
	Wood L 8281408	Pacific Bell
	Wood L 8363834	Pacific Bell
	Deitch Phiiipatty	Pacific Bell
	Keir Jas Matty	Pacific Bell
	Kohanzad Bijan & Co	Pacific Bell
	Klass Helman&Rossattys	Pacific Bell
	Kng Dan J	Pacific Bell
	King Danile VENICE 3925737	Pacific Bell
	Kimmellanceatty	Pacific Bell
	Kimmel M WESTLOS ANGELES 471679	Pacific Bell
	Kirschner Richard H A Professional Corporation	Pacific Bell
	Kirschner W 5581768	Pacific Bell
	Rivani Joseph Real Estate	Pacific Bell
	Rosenstein Gitta R tty	Pacific Bell
	Rosenstein H Ssm 4519778	Pacific Bell
	Rosenstein Heather LOS ANGELES 4713305	Pacific Bell
	Rosenstein Larry D atty	Pacific Bell
	Rissman Winer & Blozan attys	Pacific Bell
	Rissman Sherr J	Pacific Bell
	Rist CL 4753467	Pacific Bell
	Winer Deborahatty	Pacific Bell
	W iner E MALIBU 456612	Pacific Bell

FINDINGS

<u>Year</u>	<u>Uses</u>	<u>Source</u>
1991	Winer EM LOS ANGELES	Pacific Bell
	Fremar Realty Corp	Pacific Bell
	Zador Lesie T	Pacific Bell
	Zador Nic 6597972	Pacific Bell
	Ellman Bruce N atty	Pacific Bell
	ESCROW SYSTEMS INC	Pacific Bell
	Levine Enterprises	Pacific Bell
	Law Offices Of Klass Helman & Ross	Pacific Bell
	LAW OFFICES OF LARRY ROSENSTEIN A PROFESSIONAL LAW CORP	Pacific Bell
	Lawyers Property Management	Pacific Bell
	PO Box 48602 LOS ANGELES	Pacific Bell
	Kushner Locke Co	Pacific Bell
	Kushner M SANTA MONICA 3922809	Pacific Bell
	Sarhangpour N WESTLOS ANGELES	Pacific Bell
	Sarl A Sm 3190417	Pacific Bell
	Goodspeed M	Pacific Bell
	Bus	Pacific Bell
	Res 4771813	Pacific Bell
	Fields Stephanie G Venice 3996949	Pacific Bell
	Fields Stacey Balty	Pacific Bell
	Lockitch Michael D	Pacific Bell
	Lockitch Nadine& Michael SANTA MONICA 3990035	Pacific Bell
	Linden Productions	Pacific Bell
	Sandler & Breier attys	Pacific Bell
	Rissmiller N SANTA MONICA 3920718	Pacific Bell
	Cannon And Coipay	Pacific Bell
	SANDLERIRWINEatty	Pacific Bell
	Schoen Stanley Ratty	Pacific Bell
	Blozan Leslie A atty	Pacific Bell
	Nazarian M LOS ANGELES 4478052	Pacific Bell
	Baerwitz Stephen atty	Pacific Bell
	Baer Wolver S LOS ANGELES	Pacific Bell
	Avco Center Building	Pacific Bell
	Atlantic Kushner Locke Co	Pacific Bell
	Atlantic Limousine TOPANGA 4553636	Pacific Bell
	FRYEMCHAELWatty	Pacific Bell
	Franklin Chas Atty At Law	Pacific Bell

FINDINGS

<u>Year</u>	<u>Uses</u>	<u>Source</u>
1991	Franklin Waterman Entertainment	Pacific Bell
	Leven Gary E atty	Pacific Bell
	Leven H 4521292	Pacific Bell
	Levet Saralyn SANTA MONICA 8281810	Pacific Bell
	Management Systems Consultating Corp	Pacific Bell
	Marks Bruce	Pacific Bell
	Marks Bryan 8379264	Pacific Bell
	Marks C Los Angeles	Pacific Bell
	Marks C&B WESTLOS ANGELES 4774560	Pacific Bell
	MALIBU Properties Investment Co	Pacific Bell
	MALIBU Pure Water NSA MALIBU 457822	Pacific Bell
	Sentencing Group	Pacific Bell
	Senter Arnold MARINA DEL REY	Pacific Bell
	Contra Corporation	Pacific Bell
	Ferrisindustrtia Products Inc	Pacific Bell
	Olara Michael Jatty	Pacific Bell
	Benezra Marc L atty	Pacific Bell
	From Los Angeles Telephones Call 8791733	Pacific Bell
	Wachtel Edw Watty	Pacific Bell
	Lawyers Service Of Calif 2755511	Pacific Bell
	Rissman Stuart E atty	Pacific Bell
	Waterman Entertainment	Pacific Bell
	W iner G	Pacific Bell
	Sarhangian Teddy	Pacific Bell
	Rosenstein Larry D Law Office Of	Pacific Bell
	Yachzel Joel Atty At Law	Pacific Bell
	Marks C LOS ANGELES 4722625	Pacific Bell
	Sixth Floor Associates Inc	Pacific Bell
	Unified Secretarial Service SANTA MONICA 3961500	Pacific Bell
	Frnmdllng EE BRENTWOOD 472021	Pacific Bell
	Benman Wm Jr	Pacific Bell
	Balisun Kathryn atty	Pacific Bell
	Ballweg E	Pacific Bell
	Balweg E	Pacific Bell
	Ballweg Pamela 6520419	Pacific Bell
	Golbar Ashton Afshin CPA	Pacific Bell

FINDINGS

<u>Year</u>	<u>Uses</u>	<u>Source</u>
1991	Goalwin John atty	Pacific Bell
	Metropolis Development	Pacific Bell
	METROPOLITAN LIFE INSURANCE COMPANY Sales Ofrices Westwood	Pacific Bell
	Stanton Paul L atty	Pacific Bell
	Stanton & Ballsun A Law Corp	Pacific Bell
	B an Kohanead & Company	Pacific Bell
	Beverly Hills Equities Inc	Pacific Bell
	Gross Stephen J attys	Pacific Bell
	Gross Steve MAR VISTA 8223959	Pacific Bell
	Guliwest Inc	Pacific Bell
	Greenberg Stanley I A Law Corporation	Pacific Bell
	Goodson Marvin atty	Pacific Bell
	Goodson Ralph MARINA DEL REY	Pacific Bell
	GOODSON & WACHTEL attys	Pacific Bell
	Goodstein A LOS ANGELES 4711294	Pacific Bell
	Grayson Stephen P atty	Pacific Bell
	Grayson SSusan B Ph D SANTA MONICA 3947507	Pacific Bell
	Morgenstern & Partners	Pacific Bell
	TV Entertainment CPI	Pacific Bell
	Society For The Preservation Of Film Music	Pacific Bell
	Society Of Operating Cameramen	Pacific Bell
	Budget Financel	Pacific Bell
	Brewster Jody J atty	Pacific Bell
	BREIER DAVID H atty	Pacific Bell
	Breler David & Judith Los Angeles 4764160	Pacific Bell
	Brinton Economics Inc	Pacific Bell
	Blu Beli Pools 2763689	Pacific Bell
	Hannam Wm Eatty	Pacific Bell
	Hannan Alexandra	Pacific Bell
	Hannan D SANTA MONICA	Pacific Bell
	Hannan John SANTA MONICA 3963911	Pacific Bell
	Hannan John SANTA MONICA 3968662	Pacific Bell
	Nagelberg & Weissberg	Pacific Bell
	Nagengast D 8391879	Pacific Bell
	Nagelbeeg Larryatty	Pacific Bell
	Strain Robt D	Pacific Bell

FINDINGS

<u>Year</u>	<u>Uses</u>	<u>Source</u>
1991	Strait K CULVER CITY 3909280	Pacific Bell
	Triton Executive Suites	Pacific Bell
	Trans Ocean Properties	Pacific Bell
	The Cafe	Pacific Bell
	The Sentencing Group	Pacific Bell
	Channel One Inc	Pacific Bell
	Ca Bno&Com Bpany	Pacific Bell
	Cawmo John T	Pacific Bell
	Cannon Roger WJrl	Pacific Bell
	Calavasas Manors	Pacific Bell
	Hassoas Aron atty	Pacific Bell
	llasson CJ SANTA MONICA 4532252	Pacific Bell
	Hindin Robt Marc Law	Pacific Bell
	Hindin Robt Marc Law Offices Of	Pacific Bell
	Hindin & Rosenstein attys	Pacific Bell
	Interactive Computer System	Pacific Bell
	Holder Hall Health Care Temp & Perm Staffing	Pacific Bell
	Helman Joseph Satty	Pacific Bell
	NAZARIAN JOHN Katty	Pacific Bell
	Nazarian Kamran 8382009	Pacific Bell
	Nazarian M LOS ANGELES 4472977	Pacific Bell
	Oster Bernard atty	Pacific Bell
	Pacific Midwest Mortgage	Pacific Bell
	palmieri Ralph V Law Corp	Pacific Bell
	Unified Real Estate Service Inc	Pacific Bell
	ROSSROBERTMATTY	Pacific Bell
1990	WOOD J KIRK ATTY SAN	Pacific Bell
	KLASS HELMAN & ROSS ATTYS WEST LOS ANGELES	Pacific Bell
	HELMAN JOSEPH S ATTY WEST LOS ANGELES	Pacific Bell
	HOLDER HALL PERSONNEL SERVICES WEST LOS ANGELES	Pacific Bell
	HINDIN ROBT MARC LAW OFFICES OF WEST LOS ANGELES	Pacific Bell
	ROSS ROBERT M ATTY WEST LOS ANGELES	Pacific Bell
	L A TALENT LOS ANGELES	Pacific Bell
	WOOD KIRK ATTY	Pacific Bell
	WACHTEL EDW W WSTWD	Pacific Bell

FINDINGS

<u>Year</u>	<u>Uses</u>	<u>Source</u>
1990	GOODSON MARVIN WSTWD	Pacific Bell
	GOODSON & WACHTEL A PROFESSIONAL CORP ATTY WSTWD	Pacific Bell
	GRANT GEO D JR CPA WESTWOOD	Pacific Bell
	HINDEN ROBERT MARC ATTY WESTWOOD	Pacific Bell
	HINDIN & ROSENSTEIN ATTYS WESTWOOD	Pacific Bell
	CANNON & COMPANY WESTWOOD	Pacific Bell
	CANNON ROGER W JR CPA WESTWOOD	Pacific Bell
	ROSENSTEIN LARRY D ATTY WESTWOOD	Pacific Bell
1986	HANKIN MARC ATTY WEST LOS ANGELES	Pacific Bell
	STUDLEY JULIEN J INC WEST LOS ANGELES	Pacific Bell
	DIRECTORIES INTERNATIONAL GROUP WEST LOS ANGELES	Pacific Bell
	BOZELL JACOBS KENYON & ECKHARDT INC WEST LOS ANGELES	Pacific Bell
	ALEXANDER ASSOCIATES INC	Pacific Bell
	BLATT BRIER & SANDLER ATTYS	Pacific Bell
	WESTLAND CAPITAL CORPORATION LOS ANGELES	Pacific Bell
	WELLS FARGO BANK NA WESTWOOD OFFICE	Pacific Bell
	WOOD KIRK ATTY	Pacific Bell
	GOODSON MARVIN PROFESSIONAL CORP ATTY WESTWOOD	Pacific Bell
	HINDIN & ROSENSTEIN ATTYS WESTWOOD	Pacific Bell
	HINDEN ROBERT MARC ATTY WESTWOOD	Pacific Bell
	ROSENSTEIN LARRY D ATTY WESTWOOD	Pacific Bell
	KATZ MARTIN Z N A PROFESSIONAL CORP WESTWOOD	Pacific Bell
	KIRSCHNER & GREENBERG ATTYS WESTWOOD	Pacific Bell
	1985	LAWRENCE BONNIE ATTY WESTWOOD
MURPHY & ASSOCIATES INC		Pacific Bell
WESTWOOD VILLAGE OFFICE WESTWOOD		Pacific Bell
LEVIN EVANNE L ATTY		Pacific Bell

FINDINGS

<u>Year</u>	<u>Uses</u>	<u>Source</u>
1985	FRIEDMAN BARRY L ATTY	Pacific Bell
	ATTORNEYS OFFICE MANAGEMENT INC CORPORATE HEADQUARTERS	Pacific Bell
	KATZ MARTIN Z N A PROFESSIONAL CORP	Pacific Bell
	LA CAVE	Pacific Bell
	BOZELL & JACOBS	Pacific Bell
	WOOD J KIRK ATTY	Pacific Bell
	WOOD KIRK	Pacific Bell
	CARROLL ANDREW	Pacific Bell
	COSSACK ROGER L ATTORNEY AT LAW	Pacific Bell
	CREATIVE LICENSING CORP	Pacific Bell
	COSTELLO EDW J JR ATTY	Pacific Bell
	DEITCH PHILIP ATTY	Pacific Bell
	KLRSCHNER RICHARD H A PROFESSIONAL CORPORATION	Pacific Bell
	LAMBERT EARL	Pacific Bell
	KLEIN ABBY BESSER ATTY	Pacific Bell
	SANDLER IRWIN ATTY	Pacific Bell
	SCHOEN STANLEY R ATTY	Pacific Bell
	SCHEUER KEITH ATTY	Pacific Bell
	DONER W B & COMPANY ADVERTISING	Pacific Bell
	DIMENSIONAL CREDIT CORPORATION	Pacific Bell
	LAWYERS PROPERTY MANAGEMENT	Pacific Bell
	EISFELDER ROBT W	Pacific Bell
	ELLINGWOOD CO N V THE APTS	Pacific Bell
	ESCROW SYSTEMS INC	Pacific Bell
	MALIBU PROPERTIES INVESTMENT CO	Pacific Bell
	SEARCH DYNAMICS AGENCY	Pacific Bell
	SKENE MICHAEL ATTY	Pacific Bell
	SIXTH FLOOR ASSOCIATES INC	Pacific Bell
	SILVERSTEIN FINANCIAL SERVICE	Pacific Bell
	SILVARSTEIN RICHARD M PHD	Pacific Bell
	AC PARK CORP	Pacific Bell
	ACE FINANCE CO	Pacific Bell
	FOSTER MICHAEL D ATTY	Pacific Bell
	FLAM RICK M ATTY	Pacific Bell
	FISHER RICHARD A ATTY	Pacific Bell

FINDINGS

<u>Year</u>	<u>Uses</u>	<u>Source</u>
1985	FORER JEFFREY ATTY	Pacific Bell
	FERRIS INDUSTRIAL PRODUCTS INC	Pacific Bell
	MERCHANT-ASSOCIATES	Pacific Bell
	MARTIS RAND	Pacific Bell
	MARX PETER J ATTY	Pacific Bell
	SYMONDS GARY L	Pacific Bell
	STUDLEY JULIEN J INC	Pacific Bell
	STIBELMAN ARLEEN GAIL ATTY AT LAW	Pacific Bell
	STANTON & BALLSUN A LAW CORP	Pacific Bell
	STANTON PAUL L ATTY	Pacific Bell
	IR RSANDRA ATY	Pacific Bell
	STABILE GARY D ATTY MULLEN &STABILE	Pacific Bell
	ACQUISITION ASSOCIATES INC	Pacific Bell
	AGRAN MICHAEL C	Pacific Bell
	ALEXANDER ASSOCIATES INC	Pacific Bell
	ALEXANDER NEIL	Pacific Bell
	ALVAREZ EDNA R S ATTY	Pacific Bell
	AMERICAN YOUTH SYMPHONY	Pacific Bell
	GILLIES PETER	Pacific Bell
	FRYE BRANDT LYSTER ATTYS	Pacific Bell
	FRYE MICHAEL W ATTY	Pacific Bell
	MOORE PAUL F II ATTY	Pacific Bell
	MEYER PAMELA ATTY	Pacific Bell
	MCNAMARA JACK LAW OFC OF	Pacific Bell
	MEYBERG LEONARD J JR	Pacific Bell
	TRUBY PHYLLIS ALDEN ATTY	Pacific Bell
	TEXAS BIO SCAN	Pacific Bell
	THE STAN STERN LAW SERVICE	Pacific Bell
	TILEM JOS N ALTY	Pacific Bell
	BALLSUN KATHRYN ATTY	Pacific Bell
	APPLETON BYRON Y	Pacific Bell
	AVCO CENTER BUILDING	Pacific Bell
	ATWATER KATHLEEN J ATTY	Pacific Bell
	ARTZJON BRYANT ATTY	Pacific Bell
	GREENE RICHARD H ATTY	Pacific Bell
	GRAPHIC PROCESS CO	Pacific Bell
	GRAYSON STEPHEN P ATTY	Pacific Bell

FINDINGS

<u>Year</u>	<u>Uses</u>	<u>Source</u>
1985	GREENBERG STANLEY I A LAW CORPORATION	Pacific Bell
	GOODSON MARVIN ATTY	Pacific Bell
	GOODSON &1 WACHTEL ATTYS	Pacific Bell
	GORDON STUART J ATTY	Pacific Bell
	GOLDSTEIN JEROLDV ATTY	Pacific Bell
	GOLE GARY M ATTY	Pacific Bell
	MULLEN GERALD E ATTY MULLEN & STABILE	Pacific Bell
	MULLEN & STABILE ATTYS	Pacific Bell
	NAKAM CORP	Pacific Bell
	NAVARRO J R & ASSOCIATES ADVERTISING	Pacific Bell
	NATIONAL INSTITUTE FOR FINANCIAL EDUCATION	Pacific Bell
	NAGELBERG LARRY ATTY	Pacific Bell
	NAGELBERG & WEISSBERG	Pacific Bell
	SUMMERHILL PARTNERSHIP	Pacific Bell
	WALCHER ALAN E ATTY	Pacific Bell
	UDOFF MARC A AN ACCOUNTANCY CORP CPA	Pacific Bell
	TISSER DORON M	Pacific Bell
	BLATT BREIER & SANDIER ATTYS	Pacific Bell
	BLAIT WM ATTY	Pacific Bell
	HANKIN MARC B LAW CORP	Pacific Bell
	HASSON ARON ATTY	Pacific Bell
	HFANNAM WM E ATTY	Pacific Bell
	HAMBLY CO N V THE APTS	Pacific Bell
	GROSSMAN RICK L	Pacific Bell
	OSTROY JOAN PATSY ATTY	Pacific Bell
	OSTROY & TRUBY ATTYS	Pacific Bell
	PACIFIC PIER INC	Pacific Bell
	OSTRIN RONALD E ATTY	Pacific Bell
	PACIFIC INFOTECH	Pacific Bell
	NICHOLAS & ASSOCIATES INC	Pacific Bell
	OHARA MICHAEL J ATTY	Pacific Bell
	WEISSBERG WM ATTY	Pacific Bell
	WEALTH STRATEGIES GRO8UP31	Pacific Bell
	WEISS MYRON A ATTY	Pacific Bell
	VIDEOSTAR CONNECTIONS	Pacific Bell

FINDINGS

<u>Year</u>	<u>Uses</u>	<u>Source</u>
1985	WACHTEL EDW W ATTY	Pacific Bell
	WEBSTER JEPPSON JONES & AGRAN A LAW CORP	Pacific Bell
	WEBSTER MARTIN H	Pacific Bell
	BRLTVAN JERROLD ATTY	Pacific Bell
	BRANDT ROBT C ATTY	Pacific Bell
	BLGBOOTS CREATIVE ARTISTS	Pacific Bell
	BOLTAXJACKJ ATTY	Pacific Bell
	HESS WM R ATTY	Pacific Bell
	HINDIN ROBERT MARC ATTY	Pacific Bell
	HINDIN & ROSENSFEIN ATTYS	Pacific Bell
	POLKINGHORN WM A	Pacific Bell
	WORTHINGTON MICHAEL ATTY	Pacific Bell
	WORTHINGTON MICHAEL ATTY	Pacific Bell
	WOODFILMS INC	Pacific Bell
	WINNIKOFF & ASSOCIATES	Pacific Bell
	WINNIKOFF SAMUEL Z ATTY	Pacific Bell
	CUTTER LTD	Pacific Bell
	CAFE THE	Pacific Bell
	SBREIER DAVID H ATTY	Pacific Bell
	CALIFORNIA INSTITUTE OF AEROBIC EXERCISE	Pacific Bell
	JONES DONALD H	Pacific Bell
	JEPPSON H ROY	Pacific Bell
	JEPPSON H ROY ATTY	Pacific Bell
	HULL RICHARD S ATTY	Pacific Bell
	PURVLN & GERTZ INC	Pacific Bell
	STERN STAN LAW SERVICE	Pacific Bell
	LYSTER RONALD W ATTY	Pacific Bell
	ZADOR LESLIE T	Pacific Bell
	WINNIKOFF MARLA J ATTY	Pacific Bell
	ZEGAR MARC A PROFESSIONAL CORP	Pacific Bell
	CITRON RICHARD K ATTY	Pacific Bell
	KEIR JAS M ATTY	Pacific Bell
	KEELE DEVELOPMENT CORP	Pacific Bell
	KALE MICHAEL A ATTY	Pacific Bell
	KADIN DAVID C ATTY	Pacific Bell
	KAGENORMAN H ATTTY	Pacific Bell
	JOSSLIN RICHARD D K	Pacific Bell

FINDINGS

<u>Year</u>	<u>Uses</u>	<u>Source</u>
1985	ROSS STEVEN G	Pacific Bell
	ROSENSTEIN GITTA R ATTY	Pacific Bell
	ROSENSTEIN LARRY D ATTY	Pacific Bell
1981	DIRECTORIES INTERNATIONAL GROUP WEST LOS ANGELES	Pacific Telephone
	BOZELL & JACOBS WEST LOS ANGELES	Pacific Telephone
	PRUDENTIAL INSURANCE COMPANY OF AMERICA THE ORDINARY AGENCIES OFFICES	Pacific Telephone
	STUDLEY JULIEN J INC WLA	Pacific Telephone
	WALCHER ALAN E ATTY	Pacific Telephone
	ZEIDERMAN LLOYD WSTWD	Pacific Telephone
	WOOD J KIRK ATTY LOS ANGELES	Pacific Telephone
	WOOD KIRK J	Pacific Telephone
	WELLS FARGO BANK NA BRANCH OFFICES WESTWOOD OFFICE	Pacific Telephone
	PHLIP ATTYS WESTWOOD	Pacific Telephone
	SILVERSTEIN & ALEXANDER LOS ANGELES	Pacific Telephone
	EPSTEIN DAVID G ATTY	Pacific Telephone
	BRIAN J ATTY	Pacific Telephone
	AMERICAN LAND PROGRAM INC	Pacific Telephone
	J K ATTY	Pacific Telephone
	LAW OFFICE OF DENNIS E GOLOB WEST LOS ANGELES	Pacific Telephone
	LANDAU PARTNERSHIP INC THE WSTWD	Pacific Telephone
	ZEIDERMAN OBERMAN & ASSOCIATES INC WSTWD	Pacific Telephone
	ZEIDERMAN OBERMAN & ASSOCIATES INC BUS MNGMNT WESTWOOD	Pacific Telephone
	LIFE EXTENSION INSTITUTE WSTWD	Pacific Telephone
	KLEIN ABBY ATTY WESTWOOD	Pacific Telephone
	SIEGAL FLOYD J ATTY WESTWOOD	Pacific Telephone
	SHAFTON DANIEL L ATTY WESTWOOD	Pacific Telephone
	OBERMAN ROBT WSTWD	Pacific Telephone
	WOEHRLE CARLA M ATTY WESTWOOD	Pacific Telephone
	TILEM JOS N ATTY WESTWOOD	Pacific Telephone
HINDIN & ROSENSTEIN ATTYS WESTWOOD	Pacific Telephone	

FINDINGS

<u>Year</u>	<u>Uses</u>	<u>Source</u>
1981	EVERETT RICHARD L WESTWOOD	Pacific Telephone
	TALCOTT ROBERT M ATTY WESTWOOD	Pacific Telephone
	TALCOTT VANDEVELDE & WOEHRIE WESTWOOD	Pacific Telephone
	CHARLESWORTH & RUGG INC WESTWOOD	Pacific Telephone
	ROSENBERG ARAN & SHAFTEN ATTYS WESTWOOD	Pacific Telephone
	ROSENBERG KENNETH M ATTY WESTWOOD	Pacific Telephone
	FRIEDMAN BARRY L ATTY WESTWOOD	Pacific Telephone
	ROSENSTEIN LARRY D ATTY WESTWOOD	Pacific Telephone
	AMERICAN LAND PROGRAM WESTWOOD	Pacific Telephone
	KATZ MARTIN Z N A PROFESSIONAL CORP WESTWOOD	Pacific Telephone
1980	KIRSCHNER & GREENBERG ATTYS WESTWOOD	Pacific Telephone
	ARAN KENNETH J ATTY WESTWOOD	Pacific Telephone
	West Los Angeles Offices	Pacific Telephone
	West Los Angeles Offices	Pacific Telephone
	West Los Angeles Offices	Pacific Telephone
	Tencer & Company Inc	Pacific Telephone
	Tenzer Michael L	Pacific Telephone
	Damon E R atty	Pacific Telephone
	Damon Frank	Pacific Telephone
	Leisure Technology Corp	Pacific Telephone
	Leisure Technology So Calif	Pacific Telephone
	Westwood	Pacific Telephone
	Zelderman Oberman & Associates Inc bus mngmnt	Pacific Telephone
	Katz Martin Z N Inc atty	Pacific Telephone
	From Los Angeles Telephones Call	Pacific Telephone
	Fisher Richard A atty	Pacific Telephone
	Fisher Rita	Pacific Telephone
	Freedom Capital Corp	Pacific Telephone
	Finestone Wm atty	Pacific Telephone
	From Los Angeles Telephones Call	Pacific Telephone
Marks Rosalind	Pacific Telephone	
Mann & Pollack	Pacific Telephone	

FINDINGS

<u>Year</u>	<u>Uses</u>	<u>Source</u>
1980	Mann R	Pacific Telephone
	Marcus Jay atty	Pacific Telephone
	Lowy SLtven R atty	Pacific Telephone
	Song Of Earth	Pacific Telephone
	Stabile Gary D atty Mullen & Stabile	Pacific Telephone
	Sommer Harrison W atty	Pacific Telephone
	Smith David E Mobile Home Park Development Real Estate Development	Pacific Telephone
	Abrams R	Pacific Telephone
	Bus	Pacific Telephone
	Res	Pacific Telephone
	American Housing Corp	Pacific Telephone
	From Los Angeles Telephones Cal	Pacific Telephone
	MC NAMARA JACK LAW OFC OF	Pacific Telephone
	Spero Peter atty	Pacific Telephone
	Symonds Gary L	Pacific Telephone
	Symonds Jan Marshall	Pacific Telephone
	Talcott Robt M	Pacific Telephone
	Talcott Robt M atty	Pacific Telephone
	Summerhill Partnership	Pacific Telephone
	Studley Julien J Inc	Pacific Telephone
	Bakers Etjuip Winkler Inc	Pacific Telephone
	Avery Jarnd C atty	Pacific Telephone
	Avery K L MALIBU	Pacific Telephone
	Aran Kenneth J atty	Pacific Telephone
	From Los Angeles Telephones Cal	Pacific Telephone
	GRAPHIC PROCESS CO	Pacific Telephone
	Goodson Marvin atty	Pacific Telephone
	Gotcier & Shapiro attys	Pacific Telephone
	Green Alvin B atty	Pacific Telephone
	From Los Angeles Telephones Cal	Pacific Telephone
	Golob Dennis E	Pacific Telephone
	Grayson Stephen P atty	Pacific Telephone
	Murray Jas D atty	Pacific Telephone
	Mullen Gerald E atty Mullen & Stabile	Pacific Telephone
	Daniel A A Law Corporation	Pacific Telephone
	Mitchell Michael R atty	Pacific Telephone
	Mitchell Milton	Pacific Telephone
	Mitchell Milton Mitchell & Gold attys	Pacific Telephone

FINDINGS

<u>Year</u>	<u>Uses</u>	<u>Source</u>
1980	Stern Stanley atty	Pacific Telephone
	Tuchmayer Jos D	Pacific Telephone
	The Light Concept engnrs	Pacific Telephone
	Thorn Schoen & Phillips attys	Pacific Telephone
	Tilem Jos N atty Diamond Tilem & Golden	Pacific Telephone
	Texcal Corp	Pacific Telephone
	Arto Jon Bryant atty	Pacific Telephone
	Bernstein Marvin N atty	Pacific Telephone
	From Los Angeles Telephones Ca	Pacific Telephone
	Gurewitz David atty	Pacific Telephone
	Goldstein Jerold V atty	Pacific Telephone
	Gustavus & Louise Pfeiffer Research Foundation	Pacific Telephone
	Oberman Robt Zelderman Oberman & Associates Inc	Pacific Telephone
	National Institute Of Real Estate Education	Pacific Telephone
	Namerow Barbara atty	Pacific Telephone
	hameth F	Pacific Telephone
	Natais Corp	Pacific Telephone
	Navarro J R & Associates	Pacific Telephone
	Wachtcl Edw W atty	Pacific Telephone
	Webster Jeppson & Jones A Law Corp	Pacific Telephone
	WALKER TIMOTHY H & A SOCIATES	Pacific Telephone
	From Los Angeles Telephones Ca	Pacific Telephone
	Walter John F atty	Pacific Telephone
	Bruning Robt	Pacific Telephone
	Buhai Harricct nnty	Pacific Telephone
	Blank Martin H Jr atty	Pacific Telephone
	Booth Otis Jr rl est	Pacific Telephone
	Bornstnin Gurewitz attys	Pacific Telephone
	Bornstein L	Pacific Telephone
	From Los Angeles Telephones Call	Pacific Telephone
	HINDIN & ROSENSTEIN attys	Pacific Telephone
	From Los Angeles Telephones Cal	Pacific Telephone
	HEAMAN MICHAEL A atty	Pacific Telephone
	HEAMAN & SIMS attys	Pacific Telephone
	Pt Elffe Geo atty	Pacific Telephone
	Pfeiffeor & Murray attys	Pacific Telephone
	Pfelffer Phillip	Pacific Telephone

FINDINGS

<u>Year</u>	<u>Uses</u>	<u>Source</u>
1980	Pfelfe Jo	Pacific Telephone
	Woebrle K	Pacific Telephone
	Woerie T	Pacific Telephone
	Woelfel Philip	Pacific Telephone
	Whitney Bernard	Pacific Telephone
	Wilshire Thayer	Pacific Telephone
	WILSHIRE TILE INC	Pacific Telephone
	Chaikin Wm atty	Pacific Telephone
	California Institute Of Legal Secretaries	Pacific Telephone
	J N Energy Consultants Inc	Pacific Telephone
	Jepp BOn H Roy	Pacific Telephone
	HETSON JACK atty	Pacific Telephone
	Hull Richard S atty	Pacific Telephone
	Poklknghorn Wm A	Pacific Telephone
	Pick Bernard J atty	Pacific Telephone
	Weiss Myron A atty	Pacific Telephone
	Weiss N	Pacific Telephone
	WELLS FARGO BANK NA Branches Westwood Village Office	Pacific Telephone
	Customer Service	Pacific Telephone
	Loan Requests	Pacific Telephone
	Zelderman Lloyd Zeiderman Oberman & Associates Inc	Pacific Telephone
	Zeltsoff P Vernon	Pacific Telephone
	Your Type Of Service	Pacific Telephone
	Woodruff Frank C	Pacific Telephone
	Worthington Michael atty	Pacific Telephone
	Worthington Mona	Pacific Telephone
	Contis D	Pacific Telephone
	Johnson Neville	Pacific Telephone
	Kale Michael atty	Pacific Telephone
	Kale Richard P	Pacific Telephone
	Richter Jeffrey R atty	Pacific Telephone
	From Los Angeles Telephones Ca	Pacific Telephone
	Richter	Pacific Telephone
	Rosenberg Aran & Shafton attys	Pacific Telephone
	From Los Angeles Telephones Call	Pacific Telephone
	Rosenberg Kenneth M atty	Pacific Telephone
	Danielson Lee	Pacific Telephone

FINDINGS

<u>Year</u>	<u>Uses</u>	<u>Source</u>
1980	From Los Angeles Telephones Call	Pacific Telephone
	From Los Angeles Telephones Call	Pacific Telephone
	Cohn	Pacific Telephone
	Costello Edw Jr Law Office Of	Pacific Telephone
	Jones Donald H	Pacific Telephone
	Avco Center	Pacific Telephone
	From Los Angeles Telephones Ca	Pacific Telephone
	Garages Avco Center	Pacific Telephone
	Kleln Abby atty	Pacific Telephone
	From Los Angeles Telephones Ca	Pacific Telephone
	Karlin Larry Agcy	Pacific Telephone
	From Los Angeles Telephones Cal	Pacific Telephone
	Rasch Edw B	Pacific Telephone
	Rasch & Golob	Pacific Telephone
	From Los Angeles Telephones Ca	Pacific Telephone
	Rosenthal Theodore Inc atty	Pacific Telephone
	From Los Angeles Telephones Call	Pacific Telephone
	Pesin Byron I atty	Pacific Telephone
	Merchant Associates	Pacific Telephone
	Marcus Joel S	Pacific Telephone
	Gurewitz E	Pacific Telephone
	Diamond Tilem & Colden attys	Pacific Telephone
	Cohn Burton R	Pacific Telephone
	Abrams & Pick attys	Pacific Telephone
	From Los Angeles Telephones Call	Pacific Telephone
	Digital Equipment Corp	Pacific Telephone
	Lea Robt M Associates	Pacific Telephone
	Law Offices Of Philip Deitch	Pacific Telephone
	Lambert Eart	Pacific Telephone
	Kohn Le Roy L & Co	Pacific Telephone
	From Los Angeles Telephones Ca	Pacific Telephone
	Wooerle Carla N	Pacific Telephone
	From Los Angeles Telephones Ca	Pacific Telephone
	United Financial Resources Corp	Pacific Telephone
	Stenlake Ronald W	Pacific Telephone
	Shafton Daniel atty	Pacific Telephone
	Mullen & Stabile attys	Pacific Telephone
	LIFE EXTENSION INSTITUTE MEDICAL GROUP INC	Pacific Telephone

FINDINGS

<u>Year</u>	<u>Uses</u>	<u>Source</u>
1980	Kelley Ray Enterprises	Pacific Telephone
	Franklin Chas L CPA	Pacific Telephone
	Executive Credit Control Inc	Pacific Telephone
	Eliman Carl M	Pacific Telephone
	Deitch Philip atty	Pacific Telephone
	Continuum Windstone	Pacific Telephone
	Citron Richard K atty	Pacific Telephone
	Webster Martin H	Pacific Telephone
	Ross Steven G	Pacific Telephone
	Mac Productions	Pacific Telephone
	Landau Partnership Inc The	Pacific Telephone
	Kotln Allan D Ecomonsic Consultants	Pacific Telephone
	Goldwater Lloyd J atty	Pacific Telephone
	Friedman Barry L atty	Pacific Telephone
	Freedom Financial Services Corporation	Pacific Telephone
	Cossack Roger L atty	Pacific Telephone
	BUSINESS LOANS INC	Pacific Telephone
	Bornstein Julie atty	Pacific Telephone
	Barnelt Development Corp	Pacific Telephone
	Aloha Data Entry	Pacific Telephone
	Smith David E Diversified Financial Planning	Pacific Telephone
	Scott Science Technology Inc	Pacific Telephone
	Schoen Stanley R atty	Pacific Telephone
	Sanders Paralegal Services	Pacific Telephone
	Rasch A Professional Corp & Golob	Pacific Telephone
	Meyberg Leonard J Jr	Pacific Telephone
	Hindin Robert Marc atty	Pacific Telephone
	DATABRIDGE INC	Pacific Telephone
	From Los Angeles Telephones Cal	Pacific Telephone
	Emery Myron atty Diamond Tilem & Colden	Pacific Telephone
	El lison Grubbs & Ellison	Pacific Telephone
	El Iman Bruce N atty	Pacific Telephone
	Ferris Industrial Products Inc	Pacific Telephone
	Ellis D Earl atty	Pacific Telephone
	ESCROW SYSTEMS INC	Pacific Telephone
	Leinwand Sharl	Pacific Telephone
	Lewis Rider Reynolds atty	Pacific Telephone

FINDINGS

<u>Year</u>	<u>Uses</u>	<u>Source</u>	
1980	Lewis Robt	Pacific Telephone	
	Life Extension Institute	Pacific Telephone	
	LIFE EXTENSION INSTITUTE INTER HEALTH	Pacific Telephone	
	Life Flight So Calif air ambulnc DANIELS DR LA	Pacific Telephone	
	Life Insurance Company Of North America	Pacific Telephone	
	Skene Michael atty	Pacific Telephone	
	Skene N	Pacific Telephone	
	Slegel Floyd atty	Pacific Telephone	
	SIMS JOHN E atty	Pacific Telephone	
	Nakam Corp	Pacific Telephone	
	BOZELL & JACOBS PACIFIC	Pacific Telephone	
	1976	Fligsten Monte atty	Pacific Telephone
		Memel Robt A atty Diamond Tilem & Colden	Pacific Telephone
Rosenberg Richard A atty		Pacific Telephone	
Tilem Jos N atty Diamond Tilem & Colden		Pacific Telephone	
AVCO PRODIUCTS AND RESEARCH		Pacific Telephone	
Avco Lycoming Division		Pacific Telephone	
Avco Savings & Loan Association		Pacific Telephone	
Executive Offices Westwood		Pacific Telephone	
Colden Herbert atty Diamond Tilem & Colden		Pacific Telephone	
Katz Martin Z N Inc atty		Pacific Telephone	
Artz Jon B atty		Pacific Telephone	
Coasack Roger L atty		Pacific Telephone	
Green Alvin B atty		Pacific Telephone	
Kirschner & Greenberg attys		Pacific Telephone	
Schaut Donald D atty Diamond Tilem & Colden		Pacific Telephone	
Schwartz & Rosenberg attys		Pacific Telephone	
Westwood Village Office		Pacific Telephone	
Miller & Stern attys		Pacific Telephone	
Wilson Jas J atty Diamond Tilem & Colden		Pacific Telephone	
Yorty Sam atty		Pacific Telephone	
Diamond Stanley J atty Diamond Tilem & Colden	Pacific Telephone		
Diamond Tilem & Colden attys	Pacific Telephone		

FINDINGS

<u>Year</u>	<u>Uses</u>	<u>Source</u>
1976	Gutenberg Harold atty Diamond Tilem & Colden	Pacific Telephone
	Liebman John R atty Diamond Tilem & Colden	Pacific Telephone
	Life Extension Institute	Pacific Telephone
	Scott Richard N	Pacific Telephone
	Aran & Rosenberg atty	Pacific Telephone
	LYCOMING DIV AVCO CORP	Pacific Telephone
	Abrams Ronald A atty	Pacific Telephone
	AVCO LYCOMING DIVISION	Pacific Telephone
	Booth Otis Jr	Pacific Telephone
	Deitch Philip atty	Pacific Telephone
	Sindell Steven M atty	Pacific Telephone
	Scott Richard N atty	Pacific Telephone
	Blehr Barbara Warner atty	Pacific Telephone
	Lycoming Div Corp	Pacific Telephone
	Long & Fligsten attys	Pacific Telephone
	Long Hal D atty	Pacific Telephone
	Brown Mark W atty	Pacific Telephone
	CRA INC	Pacific Telephone
	Eliasberg Brown & Sindell attys	Pacific Telephone
	Eliasberg Michael J atty	Pacific Telephone
	Emery Myron D atty Diamond Tilem & Colden	Pacific Telephone
	Pick Bernard J atty	Pacific Telephone
	Abrams & Pick atty	Pacific Telephone
	Captech Incorporated	Pacific Telephone
	Interhealth Life Extension Institute	Pacific Telephone
	Talcott Robert M atty	Pacific Telephone
	Freiser Lawrence M atty	Pacific Telephone
	Ross Don CPA	Pacific Telephone
	Ross Leroy D CPA	Pacific Telephone
	Ross Simen & Zusman CPA	Pacific Telephone
	Angus Leonard M atty	Pacific Telephone
	Hornstein Marvin A & Associates engnrs	Pacific Telephone
	Angus Bothman & Talcott attys	Pacific Telephone
	Zusman Alan CPA	Pacific Telephone
	Bothman Sanford B atty	Pacific Telephone
	Simen Bruce J CPA	Pacific Telephone
	Bozell & Jacobs Inc	Pacific Telephone

FINDINGS

<u>Year</u>	<u>Uses</u>	<u>Source</u>
1976	Studley Julien J Inc	Pacific Telephone
	Pasadena	Pacific Telephone
	Westwood	Pacific Telephone
1975	Bothman Sanford Bl atty	Pacific Telephone
	BOTHMAN SANFORD B ATTY	Pacific Telephone
	ANGUS LEONARD M ATTY	Pacific Telephone
	ANGUS BOTHMAN & TALCOTT ATTYS	Pacific Telephone
	ABRAMS MAX ATTY	Pacific Telephone
	KING ROBT W	Pacific Telephone
	AVCO SAVINGS & LOAN ASSOCIATION	Pacific Telephone
	BOZELL & JACOBS INC	Pacific Telephone
	BOOTH OTISJR	Pacific Telephone
	BELL FUNDING CORP	Pacific Telephone
	BERNSTEIN ROBERT ATTY	Pacific Telephone
	BIRAM JAS R ATTY	Pacific Telephone
	HORNSTEIN MARVIN A & ASSOCIATES ENGNRS	Pacific Telephone
	IPA ADMINISTRATORS INC	Pacific Telephone
	PERCEPTIVE PLANNING CO	Pacific Telephone
	ADVERTISING AND SONS	Pacific Telephone
	COASTLINE MORTGAGE CORP	Pacific Telephone
	FOSTER SHERIDAN	Pacific Telephone
	CALIFORNIA INSTITUTE OF LEGAL SECRETARIES	Pacific Telephone
	BROWN MARK W ATTY	Pacific Telephone
	HETSON JACK ATTY	Pacific Telephone
	JONAS & FERN ATTYS	Pacific Telephone
	JONAS RALPH ATTY475-069	Pacific Telephone
	INTERCONTINENTAL EQUITIES INC	Pacific Telephone
	INTERHEALTH LIFE EXTENSION INSTITUTE	Pacific Telephone
	INTERIOR SYSTEMS INC	Pacific Telephone
	KALLEN NORMAN H ATTY	Pacific Telephone
	INTERNATIONAL PLANNING ASSOCIATES LTD	Pacific Telephone
	AVCU GOVERNMENT PRODUCTS	Pacific Telephone
	CARD DAVID M ATTY	Pacific Telephone
	CHESCO PRODUCTIONS INC	Pacific Telephone
	CHESTER ROBT N ATTY	Pacific Telephone
	CRA INC	Pacific Telephone

FINDINGS

<u>Year</u>	<u>Uses</u>	<u>Source</u>
1975	KINNEY SYSTEM OF CALIFORNIA	Pacific Telephone
	KIRBY JACK E CO	Pacific Telephone
	KIRSCHNER & GREENBERG ATTYS	Pacific Telephone
	KIRSCHNER RICHARD H ATTY	Pacific Telephone
	KATZ MARTIN Z N INC AENY	Pacific Telephone
	KATZ MARTIN Z N INC ATTY	Pacific Telephone
	COLDEN HERBERT ATTY DIAMOND TILEM COLDEN & EMERY	Pacific Telephone
	CORPORATE CONSULTANTS LTD	Pacific Telephone
	COSSACK ROGER L ATTY	Pacific Telephone
	LANCASTER DE WITT B CPA	Pacific Telephone
	DEITCH PHILIP ATTY	Pacific Telephone
	DIAMOND BOB ATTY	Pacific Telephone
	DALY RICHARD ATTY	Pacific Telephone
	DAMON E R ATTY	Pacific Telephone
	DIAMOND ROBERT L ATTY	Pacific Telephone
	DIAMOND STANLEY J ATTY DIAMOND TILEM COLDEN & EMERY	Pacific Telephone
	MAGEE FRANK J ATTY	Pacific Telephone
	LYCOMING DIV AVCO CORP	Pacific Telephone
	LIEBMAN JOHN R ATTY DIAMOND TILEM COLDEN & EMERY	Pacific Telephone
	LIFE EXTENSION INSTITUTE	Pacific Telephone
	DIAMOND THLEM COLDEN & EMERY ATTYS	Pacific Telephone
	ELIASBERG BROWM & SINDELL ATTYS	Pacific Telephone
	ELIASBERG MICHAEL J ATTY	Pacific Telephone
	EMERY MYRON D ATTY DIAMOND TILEM COLDEN & EMERY	Pacific Telephone
	DILLINGHAM DEVELOPMENT CO	Pacific Telephone
	MANN ROBT G & CO CPA	Pacific Telephone
	LONG HAL D ATTY	Pacific Telephone
	LOTUS COMMUNICATIONS CORP	Pacific Telephone
	FREDERICK BARRY R ATTY	Pacific Telephone
	FIIGSTEN MONTE ATTY	Pacific Telephone
	FRIEDMAN BARRY L ATTY	Pacific Telephone
	FINCK ROBERT S ATTY	Pacific Telephone
	FRIEDMAN & CARD ATTYS	Pacific Telephone
	FLAXMAN PETER F ATTY	Pacific Telephone
	EXECUTIVE DATA SYSTEM	Pacific Telephone

FINDINGS

<u>Year</u>	<u>Uses</u>	<u>Source</u>
1975	FERN MARTIN D ATTY	Pacific Telephone
	MEMEL ROBT A ATTY DIAMOND TILEM COLDEN & EMERY	Pacific Telephone
	AVCO LYCOMING DIVISION	Pacific Telephone
	AVCN CORPORATION	Pacific Telephone
	AVCN CORPORATION	Pacific Telephone
	AVCN CORPORATION	Pacific Telephone
	AVCN CORPORATION	Pacific Telephone
	AVCO EMBASSYPICTURES CORP	Pacific Telephone
	ATTORNEYS OFFICE MANAGEMENT INC	Pacific Telephone
	ATTORNEYS OFFICE MANAGEMENT INC	Pacific Telephone
	ARTZ JON B AUTY	Pacific Telephone
	ASSOCIATED AMERICAN TENNIS CLUBS	Pacific Telephone
	MULLEN GERALDLE ATTY MULLEN & STABILE	Pacific Telephone
	MULLEN & STABILE ATTYS	Pacific Telephone
	MITCHEL MICHAEL R ATTY	Pacific Telephone
	MILLER DAND A ASLY	Pacific Telephone
	VLOY MING ATTY	Pacific Telephone
	ARAN KENNETH J ATTY	Pacific Telephone
	ARAN & ROSENBERG ATTYS	Pacific Telephone
	ANDERMAN CO THE	Pacific Telephone
	GREENBERG STANLEY I ATTY	Pacific Telephone
	GRAPHIC PROCESS CO	Pacific Telephone
	GOODSON MARVIN ATTY	Pacific Telephone
	GREEN ALVIN B ATTY	Pacific Telephone
	GOLBERT ALBERT S ATTY DIAMOND TIHEM COLDEN & EMERY	Pacific Telephone
	MILLER & STERN ATTYS	Pacific Telephone
	OXLEY-LANDAU-PARTNERS INC	Pacific Telephone
	BELL SECURITIES CORP	Pacific Telephone
	ABRAMS & PICK ATTYS	Pacific Telephone
	ASL SERVICE CORPORATION	Pacific Telephone
	A S L SERVICE CORP	Pacific Telephone
	AOMI ATTYS	Pacific Telephone
	GUTENBERG HAROLD ATTY DIAMOND TILEM GOLDEN & EMERY	Pacific Telephone
	POLLACK KERMIT M	Pacific Telephone

FINDINGS

10866 Wilshire Boulevard

<u>Year</u>	<u>Uses</u>	<u>Source</u>
2006	SERVICES	Haines Co., Inc.
	CORNERSTONE	Haines Co., Inc.
	GLYNN MICHAEL	Haines Co., Inc.
	M S DATABASE	Haines Co., Inc.
	Newm ARKOFCA	Haines Co., Inc.
	DOUGLAS W	Haines Co., Inc.
	TOGETHER	Haines Co., Inc.
	KUSSMAN	Haines Co., Inc.
	WHITEHILLATr YS	Haines Co., Inc.
	KUSSMAN RUSSELL	Haines Co., Inc.
	LAW OFFICES OF	Haines Co., Inc.
	IAN IMRICH	Haines Co., Inc.
	LECOLST	Haines Co., Inc.
	JOHNSTON	Haines Co., Inc.
	MICHELLE	Haines Co., Inc.
	LEVIT LAURENCE	Haines Co., Inc.
	LIEBERMAN ED CPA	Haines Co., Inc.
	LSNOWROBTA	Haines Co., Inc.
	MARKETING	Haines Co., Inc.
	MARKETING	Haines Co., Inc.
	MAINSTAIN PETER	Haines Co., Inc.
	MASTER CREDIT	Haines Co., Inc.
	CORPORATION	Haines Co., Inc.
	MCNAMARA MIKE	Haines Co., Inc.
	MCNAMARA SPIRA	Haines Co., Inc.
	& SMITH	Haines Co., Inc.
	MCNAMARA SPIRA	Haines Co., Inc.
	& SMITH LLP	Haines Co., Inc.
	MCNICHOLAS	Haines Co., Inc.
	PATRICK	Haines Co., Inc.
	MICHELE LEE	Haines Co., Inc.
	ENTERTAINMENT	Haines Co., Inc.
	MILLER ROBERTH	Haines Co., Inc.
	MOMENTUM	Haines Co., Inc.
	MS DATABASE	Haines Co., Inc.
	MARKETING	Haines Co., Inc.
	Newk IRKALI CPA	Haines Co., Inc.

FINDINGS

<u>Year</u>	<u>Uses</u>	<u>Source</u>
2006	CMMRCL RL EST	Haines Co., Inc.
	NYE GARY A	Haines Co., Inc.
	ONEIL MARY ATTY	Haines Co., Inc.
	OPUSWEST	Haines Co., Inc.
	CORPORATION	Haines Co., Inc.
	PASICH AND	Haines Co., Inc.
	KORNFELD LLP	Haines Co., Inc.
	PECKJONES	Haines Co., Inc.
	PEYROT ANTHONY	Haines Co., Inc.
	PORTLAND	Haines Co., Inc.
	INVESTMENT CO OF	Haines Co., Inc.
	SOLUTIONS	Haines Co., Inc.
	RICHARDS PETER C	Haines Co., Inc.
	RING DAVID MATY	Haines Co., Inc.
	ROXBOROUGH	Haines Co., Inc.
	PMRNCE GLLGS	Haines Co., Inc.
	RUSSELL SALTZ	Haines Co., Inc.
	FINGERMAN LLP	Haines Co., Inc.
	SCHWARTZ	Haines Co., Inc.
	SMITH DAVIO ATTY	Haines Co., Inc.
	SPIRA KIRSTEN	Haines Co., Inc.
	SPRINT PCS LA	Haines Co., Inc.
	REGIONAL OFFICE	Haines Co., Inc.
	ST CLDUD CAPITAL	Haines Co., Inc.
	STANTON CHASE	Haines Co., Inc.
	INTERNATIONAL	Haines Co., Inc.
	COMPANY WEST	Haines Co., Inc.
	STEIN ARTHUR LA	Haines Co., Inc.
	PRFSNLCORP	Haines Co., Inc.
	SWEENEYJOSEPH	Haines Co., Inc.
	TANNER MAINSTAIN	Haines Co., Inc.
	HOFFER & PYRT	Haines Co., Inc.
	TANNER WILLIAM H	Haines Co., Inc.
	TAYLOR	Haines Co., Inc.
	LIEBERMAN	Haines Co., Inc.
	TAYLOR	Haines Co., Inc.
	LIEBERMAN CPAS	Haines Co., Inc.
	TILTWARE	Haines Co., Inc.

FINDINGS

<u>Year</u>	<u>Uses</u>	<u>Source</u>
2006	INTRODUCTION	Haines Co., Inc.
	SERVICE	Haines Co., Inc.
	TOWLEDENISON	Haines Co., Inc.
	SMITH TAVERA	Haines Co., Inc.
	TRAVELEX	Haines Co., Inc.
	CURRENCY	Haines Co., Inc.
	SERVICES INC	Haines Co., Inc.
	US BANK WESTWD	Haines Co., Inc.
	WA HOLDINGS	Haines Co., Inc.
	WESTWD PLACE	Haines Co., Inc.
	WHITEHILL	Haines Co., Inc.
	MICHAEL ATTY	Haines Co., Inc.
	ZIFF RONALD A	Haines Co., Inc.
	BUILDING	Haines Co., Inc.
	AI JAMES & SEDER	Haines Co., Inc.
	PRFSNL CORP	Haines Co., Inc.
	ALGORRI ERNEST	Haines Co., Inc.
	ALGORRIMARK	Haines Co., Inc.
	AMI ASSET	Haines Co., Inc.
	MANAGEMENT	Haines Co., Inc.
	ARROWFIELD	Haines Co., Inc.
	AYLES RICHARD P 31047 TS	Haines Co., Inc.
	BALL LAW FIRM THE	Haines Co., Inc.
	BAMBERGER	Haines Co., Inc.
	HENRY J CPA	Haines Co., Inc.
	BARCLAYS CAPITAL	Haines Co., Inc.
	BASEBALL TIVY	Haines Co., Inc.
	BERNARDBERRY	Haines Co., Inc.
	ATTRNY	Haines Co., Inc.
	BLATT STEPHEN	Haines Co., Inc.
	BONAPPETIT	Haines Co., Inc.
	BRODSKY IRA CPA	Haines Co., Inc.
	CAUCENSED	Haines Co., Inc.
	BEVERAGE ASCTN	Haines Co., Inc.
	CITRON & DEUTSCH	Haines Co., Inc.
	A LAW CORP	Haines Co., Inc.
	CITRON RICHARD K	Haines Co., Inc.
	COLMAN PHYLUS R	Haines Co., Inc.

FINDINGS

<u>Year</u>	<u>Uses</u>	<u>Source</u>
2006	SCHOOL	Haines Co., Inc.
	REAL EST	Haines Co., Inc.
	ADVISORS	Haines Co., Inc.
	DAIWA HEALTH	Haines Co., Inc.
	DEVELOPMENT INC	Haines Co., Inc.
	DEUTSCH DAVID R	Haines Co., Inc.
	DEWITT LOUIS ATTY	Haines Co., Inc.
	DOLANDGOULD&	Haines Co., Inc.
	FINGERMAN	Haines Co., Inc.
	DOLANDGOULD&	Haines Co., Inc.
	DOLAND MICHAEL	Haines Co., Inc.
	DOLPHIN GROUP	Haines Co., Inc.
	DOLPHIN PUBLIC	Haines Co., Inc.
	RELATIONS	Haines Co., Inc.
	ENDEAVOR SEARCH	Haines Co., Inc.
	PARTNERS	Haines Co., Inc.
	FELL GORDON A	Haines Co., Inc.
	FINGERMAN MARK	Haines Co., Inc.
	FI SCAL MARKETING	Haines Co., Inc.
	FTM PRODUCTIONS	Haines Co., Inc.
	GOULD HOWARD N	Haines Co., Inc.
	HOFFER NEAL CPA	Haines Co., Inc.
	INSYNC	Haines Co., Inc.
	CONSULTING	Haines Co., Inc.
	GROUP INC	Haines Co., Inc.
	JABLONPAUL	Haines Co., Inc.
	INSURANCE	Haines Co., Inc.
	SERVICES	Haines Co., Inc.
	ASSOCIATES	Haines Co., Inc.
	JACOBS J PATRICK	Haines Co., Inc.
	JACOBSON	Haines Co., Inc.
	ASSOCIATES	Haines Co., Inc.
	LAW OFFICES OF	Haines Co., Inc.
	KLINGERLESLIES	Haines Co., Inc.
	KOPPLE&KLINGER	Haines Co., Inc.
	KOPPLE ROBERT C	Haines Co., Inc.
	LAW OFFICES OF	Haines Co., Inc.
	CONCORDLAW	Haines Co., Inc.

FINDINGS

<u>Year</u>	<u>Uses</u>	<u>Source</u>
2006	ELBAZ DAVID J	Haines Co., Inc.
	JABLONSAKS&	Haines Co., Inc.
	M S DATABASE	Haines Co., Inc.
	INVESTMENTS	Haines Co., Inc.
	RHUMBLINE LEGAL	Haines Co., Inc.
	STAUBACH	Haines Co., Inc.
	FINGERMAN LLP	Haines Co., Inc.
	CHRISTOPHER LLP	Haines Co., Inc.
	JACOBSON JERRY	Haines Co., Inc.
	CONSTRUCTION	Haines Co., Inc.
	SHAWPHOEBE CPA	Haines Co., Inc.
	SWENSONJOHNP	Haines Co., Inc.
2000	BULDNG ACCOUNTEMPS	Haines & Company
	AFFILIATES	Haines & Company
	ALTERNA	Haines & Company
	ALTERNA APPLIED RESEARCH LABS	Haines & Company
1995	Schenck John D sttp	Pacific Bell
	PECK JONES CONSTRUCTION CORP	Pacific Bell
1991	BURGH EDW M ATTY	Pacific Bell
	BURGH EM CONSULTING	Pacific Bell
	DRAKE OFFICE OVERLOAD	Pacific Bell
	MONTGOMERY GASCOU GEMMILL & THOMTON	Pacific Bell
	MONTGOMERY GEORGE CATTY	Pacific Bell
	LEVIT LAURENCE E CPA	Pacific Bell
	BAMBERGER BUSINESS MANAGEMENT	Pacific Bell
	GOODMAN EARIE GARY ATTY	Pacific Bell
	OFFICE OVERLOAD INC	Pacific Bell
	HOHERNEAL CPA	Pacific Bell
	PEYROT ANTHONY	Pacific Bell
	BAMBERGER HENRY J	Pacific Bell
	CITRON RICHARD K ATTY	Pacific Bell
	SAVOY & COLIN	Pacific Bell
	DEWITT & ALGORRI INC	Pacific Bell
	DEWITT LOUIS ATTY	Pacific Bell
	MAGUIRETOGHIA&ORBACH	Pacific Bell
	MAINSTAIN PETER CPA	Pacific Bell
TEAMMAC LNC	Pacific Bell	

FINDINGS

<u>Year</u>	<u>Uses</u>	<u>Source</u>
1991	ALGORRI ERNESTATTY	Pacific Bell
	ALGORRIMARKATTY	Pacific Bell
	TANNERMAINSTAIN & HOTFFER	Pacific Bell
	TANNERWMHCPA	Pacific Bell
	BPT CALIFORNIA INC	Pacific Bell
	ARTISTS & ATHLETES INTEMATL	Pacific Bell
	ARIAS & HENDERSON	Pacific Bell
	FRIEDMAN & FRIEDMAN LAW OFFICES OF	Pacific Bell
	GOLDFARB JACKMATTY	Pacific Bell
	GOLDFARB&ZEIDNERATTYS	Pacific Bell
	GOODMANPARTNERSHIP	Pacific Bell
	NEW WAVETRAVEL INC	Pacific Bell
	NATHANSON GEOFFREY M & ASSOCIATES	Pacific Bell
	OFFICE OVERLOAD INC	Pacific Bell
	NESSSEL CHERYL ATTY ALIEN RHODES & SOBELSOHN	Pacific Bell
	WENDEROFF LORI ATTY ALIEN RHODES & SOBELSOHN	Pacific Bell
	WESTALLEND	Pacific Bell
	HELD PROPERTIES	Pacific Bell
	HELLER REAL ESTATE FINANCIAL SERVICES	Pacific Bell
	HANAN SCANDINAVIA US INC	Pacific Bell
	NIKKENINC	Pacific Bell
	WOLOZ LESLIE ANN ATTY ALLEN RHODES & SOBELSOHN	Pacific Bell
	WILLIAM JEROME POLLACK INC	Pacific Bell
	HUME GROUP INC THE	Pacific Bell
	HEXAGON REAL ESTATE FUNDING	Pacific Bell
	PREGERSON DEAN DATTY	Pacific Bell
	PARKINGPLUS	Pacific Bell
	POLLACKWMJ	Pacific Bell
	ZEIDNERROBTATTY	Pacific Bell
	REZAK DONALD A ATTY	Pacific Bell
	MCVEY DONALD W ATTY ALLEN RHODES & SOBELSOHN	Pacific Bell
	FALCONCABLETV	Pacific Bell
	ADIDAS USA PROMOTION	Pacific Bell
	CENTERWEST	Pacific Bell

FINDINGS

<u>Year</u>	<u>Uses</u>	<u>Source</u>
1991	PECKJONES CONSTRUCTION CORP	Pacific Bell
	REINGOLD JULIA A ATTY ATLEN RHODES & SOBELSOHN	Pacific Bell
	RHODES J RICHARD ATTY ALIEN RHODES & SOHELSONN	Pacific Bell
	PREGERSON & RICHMAN ATTYS	Pacific Bell
	RICHMANIJASATTY	Pacific Bell
	WILSON JEFFREY M ATTY ALIEN RHODES & SOBELSOHN	Pacific Bell
	KOLTAIMIKELATTY	Pacific Bell
	COMPUTERPREP DRAKE	Pacific Bell
	CONCIERGE THE	Pacific Bell
	KALLAN ROBERTA ATTY ALIEN RHODES & SOBELSOHN	Pacific Bell
	KATOFSKYJEFF CALL ATTY	Pacific Bell
	ROSNER LELAND ATTY ALLEN RHODES & SOBELSOHN	Pacific Bell
	ROXBOROUGH & ASSOCIATES	Pacific Bell
	ROXBOROUGH NICHOLAS P	Pacific Bell
	RUIZ JAMES P ATTY ALLEN RHODES & SOBELSOHN	Pacific Bell
	CLASSICCELULARINC	Pacific Bell
	COAST FEDERAL	Pacific Bell
	SCOTT MICHAEL D	Pacific Bell
	SCOTT MICHAEL DENNIS ATTY	Pacific Bell
	SAWYERPUBLIC RELATIONS	Pacific Bell
	SAYRE MORENO PURCELL & BOUCHER	Pacific Bell
	SCADUTO MARIO T CPA	Pacific Bell
	SCHINDLERERICJATTY	Pacific Bell
	DRAKECOMPUTERPREP	Pacific Bell
	DRAKEEXECUTIVE	Pacific Bell
	DRAKE LEGAI PERSONNEL	Pacific Bell
	DRAKE OFFICE OVERLOAD	Pacific Bell
	DRAKE PERSONNEL	Pacific Bell
	KUSSMAN & WHITEHILL ATTYS	Pacific Bell
	DRIVERTINEFOUNDATION	Pacific Bell
	EDELMAN DANLJ INC	Pacific Bell
	LEVYRICHARD A ATTY	Pacific Bell
	SOBELSOHN BERNARD ATTY ALIEN RHODES & SOBELSOHN	Pacific Bell

FINDINGS

<u>Year</u>	<u>Uses</u>	<u>Source</u>
1991	SKLANJEFFREYFATTY	Pacific Bell
	SKLNN REZAK & KATOFSSKY	Pacific Bell
	ADELMAN PUBLIC RELATIONS	Pacific Bell
	FOXJAMIE BETH ATTY ALLEN RHODES & SOBEISOTM	Pacific Bell
	FRIEDMAN SALLY F ATTY	Pacific Bell
	FISCHER RICHARD	Pacific Bell
	ALLEN RHODES & SOBELSOHN ATTYS	Pacific Bell
	GOODMANTRUSTOF1977THE	Pacific Bell
	GOLDBERG ROBT S ATTY ALIEN RHODES & SOBELSOHN	Pacific Bell
	GALLEGOS ESTEBAN	Pacific Bell
	GALLEGOS ESTEBAN GATTY	Pacific Bell
	FRIEDMAN BRIAN J ATTY	Pacific Bell
	UNIVERSALCONTROLSCORP	Pacific Bell
	Citron Richard K atty	Pacific Bell
	Citron Tod & Lisa PACIFIC PALISADES	Pacific Bell
	Peyrot Anthony G BEL AIR 4718195	Pacific Bell
	De Witt Louis atty	Pacific Bell
	Algorri Ernestatty	Pacific Bell
	Algorri Markatty	Pacific Bell
	Bamberger L 2770470	Pacific Bell
	Citron Steve	Pacific Bell
	Maguire Toghia&Orbach	Pacific Bell
	Peyrot Anthony	Pacific Bell
	Dewitt & Algorri Inc	Pacific Bell
	Savoy & Colin	Pacific Bell
	Mainstain Peter CPA	Pacific Bell
	Bamberger Business Management	Pacific Bell
	Bamberger David LOS ANGELES 3985198	Pacific Bell
	Bamberger Henry J 4724552	Pacific Bell
	Bamberger Henry J	Pacific Bell
	Bamberger Jos SANTA MONICA	Pacific Bell
	Bamberger Mark WESTLOS ANGELES 4704726	Pacific Bell
	Goodman Earie Gary atty	Pacific Bell
	Gemillin Wm P atty	Pacific Bell
	Thomton Bruce M atty	Pacific Bell
	Thornton Capazin SANTA MONICA	Pacific Bell

FINDINGS

<u>Year</u>	<u>Uses</u>	<u>Source</u>
1991	Thomton Chrissm 4502978	Pacific Bell
	Tanner Mainstain & Hotffer	Pacific Bell
	Tanner Wm HCPA	Pacific Bell
	Ho Her Neal CPA	Pacific Bell
	Office Overload Inc	Pacific Bell
	Teammac Inc	Pacific Bell
	Teamwork Promotions TOPANGA	Pacific Bell
	Teare Elizabeth	Pacific Bell
	Teare Maralyn L M F CULVER CITY	Pacific Bell
	Residential	Pacific Bell
	Metmor Financial	Pacific Bell
	Commercial	Pacific Bell
	Metoxen Michael	Pacific Bell
	Concierge The	Pacific Bell
	Computer PREP Drake	Pacific Bell
	Westwood	Pacific Bell
	Hume Group Inc The	Pacific Bell
	Pollack Wm J	Pacific Bell
	Pollack Erickson Sid & Eileen VENICE 8216362	Pacific Bell
	West Allen D	Pacific Bell
	Kallan Roberta atty Allen Rhodes & Sobelson	Pacific Bell
	From Los Angeles Telephones Call 8799660	Pacific Bell
	Peck Jones Construction Corp	Pacific Bell
	Reingold Julia A atty Atlen Rhodes & Sobelson	Pacific Bell
	FPom Los Angeles Telephones Call 8799660	Pacific Bell
	Pregerson Rhoda LOS ANGELES 3912235	Pacific Bell
	Pregerson & Richman attys	Pacific Bell
	Pregler Robt LOS ANGELES	Pacific Bell
	Wilson Jeffrey M atty Allen Rhodes & Sobelson	Pacific Bell
	From Los Angeles Telephones Call	Pacific Bell
	Wilson Jerri MALIBU 4576125	Pacific Bell
	William Jerome Pollack Inc	Pacific Bell
	From Los Angeles Telephones Call	Pacific Bell
	Driver Tine Foundation	Pacific Bell

FINDINGS

<u>Year</u>	<u>Uses</u>	<u>Source</u>
1991	Kussman & Whitehill attys	Pacific Bell
	Koltai Mikelatty	Pacific Bell
	Rezak Donald A atty	Pacific Bell
	Rezayat Farideh LOS ANGELES 4791764	Pacific Bell
	Rhodes J Richard atty Allen Rhodes & Sobelsohn	Pacific Bell
	Richmani Jasatty	Pacific Bell
	Friedman Brian J atty	Pacific Bell
	Zeidner Robtatty	Pacific Bell
	Woloz Leslie Ann atty Allen Rhodes & Sobelsohn	Pacific Bell
	From Los Angeles Telephones Call 8799660	Pacific Bell
	Zipser Stanley atty	Pacific Bell
	Adidas USA Promotion	Pacific Bell
	From Los Angeles Telephones Call	Pacific Bell
	Allen Richard West LOS ANGELES 4449075	Pacific Bell
	Allen Richard West LOS ANGELES 4702423	Pacific Bell
	Edelman Danl J Inc	Pacific Bell
	Eddman David 5511150	Pacific Bell
	DRAKEEXECUTIVE	Pacific Bell
	Drake Gary W WESTLOS ANGELES 3120097	Pacific Bell
	Drake Legai Personnel	Pacific Bell
	Drake Office Overload	Pacific Bell
	Drake Pete 8383542	Pacific Bell
	Scaduto Mario T CPA	Pacific Bell
	Sawyer Public Relations	Pacific Bell
	Sawyer Richard D POBox 963 MALIBU	Pacific Bell
	Sawyer Robt LOS ANGELES 8241570	Pacific Bell
	Sawyer S VENICE 8275136	Pacific Bell
	Sawyer SD VENICE 3996872	Pacific Bell
	Roxborough & Associates	Pacific Bell
	Sayre Moreno Purcell & Boucher	Pacific Bell
	Sayre Richard W PACIFIC PALISADES	Pacific Bell
	Rosner Leland atty Allen Rhodes & Sobelsohn	Pacific Bell
	From Los Anseges Telephones Cal 8799660	Pacific Bell

FINDINGS

<u>Year</u>	<u>Uses</u>	<u>Source</u>
1991	From Los Angeles Telephones Cal	Pacific Bell
	Pregerson Dean Datty	Pacific Bell
	DRAKECOMPUTERPREP	Pacific Bell
	Fox Jamie Beth atty Allen Rhodes & Sobeisotm	Pacific Bell
	RTs Las Angeles Telephes Ca 799660	Pacific Bell
	Fischer Richard	Pacific Bell
	Falcon Cable TV	Pacific Bell
	Levy Richard A atty	Pacific Bell
	Schindler Eric Jatty	Pacific Bell
	DRAKE OFFICE OVERLOAD	Pacific Bell
	Adelman R G	Pacific Bell
	Burgh Edw M atty	Pacific Bell
	BPT California Inc	Pacific Bell
	Artists & Athletes Intematl	Pacific Bell
	Arias & Henderson	Pacific Bell
	Arias J WESTWOOD 2083761	Pacific Bell
	Arias J C VENICE 8273974	Pacific Bell
	Gasele Georgia 8412842	Pacific Bell
	Gascou Rene Jratty	Pacific Bell
	Gallegos Esteban	Pacific Bell
	Gallegos Esteban Gatty	Pacific Bell
	Friedman & Friedman Law Offices Of	Pacific Bell
	Scott Michael D	Pacific Bell
	Scott Michael Dennis atty	Pacific Bell
	Woloz Sharon 4733324	Pacific Bell
	Drake P VENICE 993879	Pacific Bell
	Katofsky Jeff Call atty	Pacific Bell
	Wenderoff Lori atty Allen Rhodes & Sobelsohn	Pacific Bell
	Roxborough Nicholas P	Pacific Bell
	Adelman Public Relations	Pacific Bell
	DRAKE PERSONNEL	Pacific Bell
	Center West	Pacific Bell
	Loan Dept 824352	Pacific Bell
	From Los Angeles Telephones Call	Pacific Bell
	Sawyer Robt E 4541128	Pacific Bell
	Scaff J LOS ANGELES 3904531	Pacific Bell
	Gallegos Gerardo TOPANGA	Pacific Bell

FINDINGS

<u>Year</u>	<u>Uses</u>	<u>Source</u>
1991	Ed ean E 2742803	Pacific Bell
	Pollak Brad WESTLOS ANGELES	Pacific Bell
	Classic Celularinc	Pacific Bell
	Montgomery Goldie 5584815	Pacific Bell
	Universal Controls Corp	Pacific Bell
	Peck Karen 5597174	Pacific Bell
	Heller Richard WESTLOS ANGELES 4746271	Pacific Bell
	SkInn Rezak & Katofssky	Pacific Bell
	Goodman Pau LOS ANGELES 3984563	Pacific Bell
	Goldberg Robt S atty Allen Rhodes & Sobelson	Pacific Bell
	From Los Angeles Telephones Call	Pacific Bell
	Goldberg Robyn MARINA DEL REY 5787095	Pacific Bell
	Goodman Partnership	Pacific Bell
	Goodman Patricia G 6595876	Pacific Bell
	Mc Vey Donald W atty Allen Rhodes & Sobelson	Pacific Bell
	From Los Angeles Telephones Cal 18799661	Pacific Bell
	Mc Vey Kym MALIBU 4571721	Pacific Bell
	Sklan Jeffrey Fatty	Pacific Bell
	Sielanowsky Necha & M SANTA MONICA	Pacific Bell
	Sklansky Bert 535583044	Pacific Bell
	Sobelson Bernard atty Allen Rhodes & Sobelson	Pacific Bell
	From Los Angeles Telephones Call 8799660	Pacific Bell
	Friedman Sally F atty	Pacific Bell
	Friedman Sam SANTA MONICA 4510824	Pacific Bell
	Hanan Scandinavia US Inc	Pacific Bell
	Hamanaka A 5592258	Pacific Bell
	Hamann Sam	Pacific Bell
	Goldfarb Jack Matty	Pacific Bell
	Goldfarb&Zeidnerattys	Pacific Bell
	Montgomery Gascou Gemmill & Thomton	Pacific Bell
	Montgomery George Catty	Pacific Bell
	Heller Real Estate Financial Services	Pacific Bell
	Held Properties	Pacific Bell
	Nikkeninc	Pacific Bell

FINDINGS

<u>Year</u>	<u>Uses</u>	<u>Source</u>
1991	Nessel Cheryl atty Allen Rhodes & Sobelsohn	Pacific Bell
	From Los Angeles Telephones Ca 18799660	Pacific Bell
	Nathanson Geoffrey M & Associates	Pacific Bell
	Nathanson Greg	Pacific Bell
	Nathanson H SANTA MONICA 4504716	Pacific Bell
	Nathanson Ira & Gayle 4722960	Pacific Bell
	Burgh Em Consulting	Pacific Bell
	Hexagon Real Estate Funding	Pacific Bell
	Office Overload Inc	Pacific Bell
	Parking Plus	Pacific Bell
	New Wave Travel Inc	Pacific Bell
1990	KALLAN ROBERTA ALLEN RHODES & SOBELSOHN ATTYS	Pacific Bell
	ALLEN DAVID B ALLEN RHODES & SOBELSOHN ATTYS	Pacific Bell
	ALLEN RHODES & SOBELSOHN ATTYS	Pacific Bell
	NESSLE SHERYL P ALLEN RHODES & SOBELSOHN ATTYS	Pacific Bell
	WENDEROFF LORI ALLEN RHODES & SOBELSOHN ATTYS	Pacific Bell
	LAZAR MARILYN ALLEN RHODES & SOBELSOHN ATTYS	Pacific Bell
	WILSON JEFFREY M ALLEN RHODES & SOBELSOHN ATTYS	Pacific Bell
	WOLOZ LESLIE ANN ALIEN RHODES & SOBELSOHN ATTYS	Pacific Bell
	SOBELSOHN BERNARD ALLEN RHODES & SOBELSOHN ATTYS	Pacific Bell
	ROSNER LEE ALLEN RHODES & SOBELSOHN ATTYS	Pacific Bell
	RUIZ JAMES P ALLEN RHODES & SOBELSOHN ATTYS	Pacific Bell
	GOLDBERG ROBT S ALLEN RHODES & SOBELSOHN ATTYS	Pacific Bell
	DRAKE EXECUTIVE WESTWOOD	Pacific Bell
	DRAKE EXECUTIVE WESTWOOD	Pacific Bell
	MCVEY DONALD W ALLEN RHODES & SOBELSOHN ATTY	Pacific Bell
	RHODES J RICHARD ALLEN RHODES & SOBELSOHN ATTYS	Pacific Bell
	FOX JAMIE BETH ALLEN RHODES & SOBELSON ATTY	Pacific Bell

FINDINGS

<u>Year</u>	<u>Uses</u>	<u>Source</u>
1990	AMERICAN COLLEGE OF TRIAL LAWYERS WESTWOOD	Pacific Bell
	DRAKE LEGAL PERSONNEL ARCADIA	Pacific Bell
	DRAKE PERSONNEL ARCADIA	Pacific Bell
	GASCON RENE JR ATTY WEST LOS ANGELES	Pacific Bell
	THORNTON BRUCE M ATTY WEST LOS ANGELES	Pacific Bell
	MONTGOMERY GASCOU GEMMILL & THORNTON WEST LOS ANGELES	Pacific Bell
	MONTGOMERY GEORGE C ATTY WEST LOS ANGELES	Pacific Bell
1985	HOME FEDERAL	Pacific Bell
	DIAL BACK UP	Pacific Bell
1980	Westwood Village Br	Pacific Telephone
1965	PERPETUAL SAVINGS & LOAN ASSN MAIN OFC	Pacific Telephone
1962	PERPETUAL SAVINGS & LOAN ASSN Westwood Village Br	Pacific Telephone
	PERPETUAL SAVINGS & LOAN ASSN MAIN OFFICE	Pacific Telephone

10877 Wilshire Boulevard

<u>Year</u>	<u>Uses</u>	<u>Source</u>
2006	FINANCIAL GROUP	Haines Co., Inc.
	CAFE CONNECTION	Haines Co., Inc.
	MANAGEMENT	Haines Co., Inc.
	MICHAEL	Haines Co., Inc.
	Reso URCES	Haines Co., Inc.
	ROSEWOOD	Haines Co., Inc.
	TRDE CMSN CNSM	Haines Co., Inc.
	ACCOUNTEMPS	Haines Co., Inc.
	CREATIVE GROUP	Haines Co., Inc.
	INVSTMT BANKERS	Haines Co., Inc.
	MANGMNT RSRCE	Haines Co., Inc.
	WACHOVIA	Haines Co., Inc.
	AFFILIATES	Haines Co., Inc.
	DOUBLE EAGLE	Haines Co., Inc.
	SMITH BARNEY	Haines Co., Inc.
	BUILDING	Haines Co., Inc.
	ACCOUNTEMPS	Haines Co., Inc.

FINDINGS

<u>Year</u>	<u>Uses</u>	<u>Source</u>
2006	ACCONTEMPS	Haines Co., Inc.
	WESTWD	Haines Co., Inc.
	WESTWD	Haines Co., Inc.
	ARBITRON	Haines Co., Inc.
	ARBITRON	Haines Co., Inc.
	ARBITRON COTHE	Haines Co., Inc.
	ARBITRON INC	Haines Co., Inc.
	ARBITRON RATINGS	Haines Co., Inc.
	AURORA CAPITAL	Haines Co., Inc.
	GROUP	Haines Co., Inc.
	WESTWO	Haines Co., Inc.
	CENTURION	Haines Co., Inc.
	BANCORP	Haines Co., Inc.
	CHARLES RIVER	Haines Co., Inc.
	ASSOCIATES INC	Haines Co., Inc.
	CREATIVE GROUP	Haines Co., Inc.
	DANISH	Haines Co., Inc.
	CONSULATE	Haines Co., Inc.
	GENERAL	Haines Co., Inc.
	DKOBY	Haines Co., Inc.
	ENTERPRISES INC	Haines Co., Inc.
	DOHENY ASSET	Haines Co., Inc.
	ASSET	Haines Co., Inc.
	MANAGEMENT	Haines Co., Inc.
	FEDERALTRADE	Haines Co., Inc.
	COMMISSION	Haines Co., Inc.
	FIRSTSECURITY	Haines Co., Inc.
	VAN KASPER	Haines Co., Inc.
	INDIVESTINC	Haines Co., Inc.
	KANE&CO	Haines Co., Inc.
	KANE MICHAEL	Haines Co., Inc.
	KANZELBERGER	Haines Co., Inc.
	LAS VENTANAS AL	Haines Co., Inc.
	PARAISO	Haines Co., Inc.
	MARGOLIS ROBERT	Haines Co., Inc.
	NORTHERN TRUST	Haines Co., Inc.
	OFFICETEAM	Haines Co., Inc.
	WESTWD	Haines Co., Inc.

FINDINGS

<u>Year</u>	<u>Uses</u>	<u>Source</u>
2006	PALOMINO	Haines Co., Inc.
	Rest AURANT	Haines Co., Inc.
	QUELLOS GROUP	Haines Co., Inc.
	GQUELLOS GROUP	Haines Co., Inc.
	RHI CONSULTING	Haines Co., Inc.
	RHI MANAGEMENT	Haines Co., Inc.
	RHI MANAGEMENT	Haines Co., Inc.
	WESTWD	Haines Co., Inc.
	RIDGESTONE	Haines Co., Inc.
	CORPORATION	Haines Co., Inc.
	ROBERT HALF	Haines Co., Inc.
	ROBERTHALF	Haines Co., Inc.
	LEGAL	Haines Co., Inc.
	ROBERTHALF	Haines Co., Inc.
	ROBERT HALF	Haines Co., Inc.
	TECHNOLOGY	Haines Co., Inc.
	WESTWD	Haines Co., Inc.
	HOTELS&Reso RTS	Haines Co., Inc.
	SUPERIOR CAR	Haines Co., Inc.
	INTERNATIONAL	Haines Co., Inc.
	THE AFFILIATES	Haines Co., Inc.
	LGLSTAFFNG DIV	Haines Co., Inc.
	THE ARBITRON CO	Haines Co., Inc.
	TRADE	Haines Co., Inc.
	COMMISSION OF	Haines Co., Inc.
	DENMARK	Haines Co., Inc.
	UBSAG	Haines Co., Inc.
	USGVRNMNT FDRL	Haines Co., Inc.
	SECURITIES	Haines Co., Inc.
	WESITWD	Haines Co., Inc.
2000	X GLENDON AV	Haines & Company
1995	USA TODAY	Pacific Bell
1980	SHIPS WESTWOOD RESTAURANT	Pacific Telephone
1965	SHIP S WESTWOOD RESTAURANT	Pacific Telephone
1962	SHIP S WESTWOOD RESTAURANT	Pacific Telephone
	SHIP S WESTWOOD RESTAURANT	Pacific Telephone

FINDINGS

WILSHIRE DR

10849 WILSHIRE DR

<u>Year</u>	<u>Uses</u>	<u>Source</u>
1970	BTUMS I	Pacific Telephone

10845 1/2 WILSHIRE DR

<u>Year</u>	<u>Uses</u>	<u>Source</u>
1970	ROHAN MARGARET M	Pacific Telephone

WILSHIRE PL

10826 WILSHIRE PL

<u>Year</u>	<u>Uses</u>	<u>Source</u>
1971	Spa Co Agcy ins	Pacific Telephone

FINDINGS

TARGET PROPERTY: ADDRESS NOT IDENTIFIED IN RESEARCH SOURCE

The following Target Property addresses were researched for this report, and the addresses were not identified in the research source.

Address Researched

10822 Wilshire
Boulevard/10812 Ashton
Avenue

Address Not Identified in Research Source

2004, 2003, 2001, 1999, 1996, 1995, 1992, 1990, 1986, 1981, 1976, 1975, 1972, 1971, 1969, 1967, 1966, 1964, 1963, 1961, 1960, 1957, 1956, 1955, 1952, 1951, 1950, 1949, 1948, 1947, 1946, 1945, 1944, 1942, 1940, 1939, 1938, 1937, 1936, 1935, 1934, 1932, 1931, 1930, 1929, 1928, 1927, 1926, 1925, 1924, 1923, 1921, 1920

ADJOINING PROPERTY: ADDRESSES NOT IDENTIFIED IN RESEARCH SOURCE

The following Adjoining Property addresses were researched for this report, and the addresses were not identified in research source.

Address Researched

10790 WILSHIRE BLVD

Address Not Identified in Research Source

2006, 2004, 2003, 2001, 2000, 1999, 1996, 1995, 1992, 1991, 1990, 1986, 1985, 1981, 1980, 1976, 1975, 1972, 1971, 1970, 1969, 1967, 1966, 1965, 1964, 1963, 1962, 1961, 1960, 1958, 1957, 1956, 1955, 1954, 1952, 1951, 1950, 1949, 1948, 1947, 1946, 1945, 1944, 1942, 1940, 1939, 1938, 1937, 1936, 1935, 1934, 1933, 1932, 1931, 1930, 1929, 1928, 1927, 1926, 1925, 1924, 1923, 1921, 1920

10790 Wilshire Boulevard

2013, 2008, 2004, 2003, 2001, 1999, 1996, 1995, 1992, 1990, 1976, 1972, 1971, 1969, 1967, 1966, 1964, 1963, 1961, 1960, 1957, 1956, 1955, 1952, 1951, 1950, 1949, 1948, 1947, 1946, 1945, 1944, 1942, 1940, 1939, 1938, 1937, 1936, 1935, 1934, 1933, 1932, 1931, 1930, 1929, 1928, 1927, 1926, 1925, 1924, 1923, 1921, 1920

10799 1/2 ASHTON AVE

2013, 2008, 2006, 2004, 2003, 2001, 2000, 1999, 1996, 1995, 1992, 1990, 1986, 1985, 1981, 1980, 1976, 1972, 1971, 1970, 1969, 1967, 1966, 1965, 1964, 1963, 1962, 1961, 1960, 1958, 1957, 1956, 1955, 1954, 1952, 1951, 1950, 1949, 1948, 1947, 1946, 1945, 1944, 1942, 1940, 1939, 1938, 1937, 1936, 1935, 1934, 1933, 1932, 1931, 1930, 1929, 1928, 1927, 1926, 1925, 1924, 1923, 1921, 1920

10800 WILSHIRE BLVD

2006, 2004, 2003, 2001, 2000, 1999, 1996, 1995, 1992, 1991, 1990, 1986, 1985, 1981, 1980, 1976, 1975, 1972, 1971, 1970, 1969, 1967, 1966, 1965, 1964, 1963, 1962, 1961, 1960, 1958, 1957, 1956, 1955, 1954, 1952, 1951, 1950, 1949, 1948, 1947, 1946, 1945, 1944, 1942, 1940, 1939, 1938, 1937, 1936, 1935, 1934, 1933, 1932, 1931, 1930, 1929, 1928, 1927, 1926, 1925, 1924, 1923, 1921, 1920

10800 Wilshire Boulevard

2013, 2008, 2004, 2003, 2001, 2000, 1999, 1996, 1995, 1992, 1990, 1986, 1985, 1975, 1972, 1971, 1970, 1969, 1967, 1966, 1965, 1964, 1963, 1962, 1961, 1960, 1958, 1957, 1956, 1955, 1954, 1952, 1951, 1950, 1949, 1948, 1947, 1946, 1945, 1944, 1942, 1940, 1939, 1938, 1937, 1936, 1935, 1934, 1933, 1932, 1931, 1930, 1929, 1928, 1927, 1926, 1925, 1924, 1923, 1921, 1920

10804 1/2 WILSHIRE BLVD

2013, 2008, 2006, 2004, 2003, 2001, 2000, 1999, 1996, 1995, 1992, 1991, 1990, 1986, 1985, 1981, 1980, 1976, 1972, 1971, 1970, 1969, 1967, 1966, 1964, 1963, 1962, 1961, 1960, 1957, 1956, 1955, 1952, 1951, 1950, 1949, 1948, 1947, 1946, 1945, 1944, 1942, 1940, 1939, 1938, 1937, 1936, 1935, 1934, 1933, 1932, 1931, 1930, 1929, 1928, 1927, 1926, 1925, 1924, 1923, 1921, 1920

10804 WILSHIRE BLVD

2013, 2008, 2006, 2004, 2003, 2001, 2000, 1999, 1996, 1995, 1992, 1990, 1986, 1985, 1981, 1976, 1972, 1971, 1970, 1969, 1967, 1966, 1964, 1963, 1961, 1960, 1957, 1956, 1955, 1952, 1951, 1950, 1949, 1948, 1947, 1946, 1945, 1944, 1942, 1940, 1939, 1938, 1937, 1936, 1935, 1934, 1933, 1932, 1931, 1930, 1929, 1928, 1927, 1926, 1925, 1924, 1923, 1921, 1920

FINDINGS

Address Researched

1229 MALCOLM AVE

1231 MALCOLM AVE

Address Not Identified in Research Source

2013, 2008, 2006, 2004, 2003, 2001, 2000, 1999, 1996, 1995, 1992, 1991, 1990, 1986, 1985, 1981, 1980, 1976, 1972, 1971, 1969, 1967, 1966, 1964, 1963, 1961, 1960, 1957, 1956, 1955, 1954, 1952, 1951, 1950, 1949, 1948, 1947, 1946, 1945, 1944, 1942, 1940, 1939, 1938, 1937, 1936, 1935, 1934, 1933, 1932, 1931, 1930, 1929, 1928, 1927, 1926, 1925, 1924, 1923, 1921, 1920

2013, 2008, 2006, 2004, 2003, 2001, 2000, 1999, 1996, 1995, 1992, 1991, 1990, 1986, 1985, 1981, 1980, 1976, 1975, 1972, 1971, 1970, 1969, 1967, 1966, 1964, 1963, 1961, 1960, 1957, 1956, 1955, 1952, 1951, 1950, 1949, 1948, 1947, 1946, 1945, 1944, 1942, 1940, 1939, 1938, 1937, 1936, 1935, 1934, 1933, 1932, 1931, 1930, 1929, 1928, 1927, 1926, 1925, 1924, 1923, 1921, 1920

HISTORICAL SANBORN FIRE INSURANCE MAPS

+/-1.62-Acre Westwood Presbyterian Church Property
10822 Wilshire Boulevard/10812 Ashton Avenue
Los Angeles, CA 90024

Inquiry Number: 4562409.3

March 14, 2016

Certified Sanborn® Map Report



6 Armstrong Road, 4th floor
Shelton, CT 06484
Toll Free: 800.352.0050
www.edrnet.com

Certified Sanborn® Map Report

03/14/16

Site Name:

+/-1.62-Acre Westwood Presby
10822 Wilshire Boulevard/1081
Los Angeles, CA 90024
EDR Inquiry # 4562409.3

Client Name:

SKA Consulting, LP
1888 Stebbins Drive, Suite 100
Houston, TX 77043
Contact: Jessica Jenkins



The Sanborn Library has been searched by EDR and maps covering the target property location as provided by SKA Consulting, LP were identified for the years listed below. The Sanborn Library is the largest, most complete collection of fire insurance maps. The collection includes maps from Sanborn, Bromley, Perris & Browne, Hopkins, Barlow, and others. Only Environmental Data Resources Inc. (EDR) is authorized to grant rights for commercial reproduction of maps by the Sanborn Library LLC, the copyright holder for the collection. Results can be authenticated by visiting www.edrnet.com/sanborn.

The Sanborn Library is continually enhanced with newly identified map archives. This report accesses all maps in the collection as of the day this report was generated.

Certified Sanborn Results:

Certification # 8C08-41D0-9792
PO # Phase 200, Task 200
Project 3013-0004

Maps Provided:

1969
1950
1938



Sanborn® Library search results

Certification #: 8C08-41D0-9792

The Sanborn Library includes more than 1.2 million fire insurance maps from Sanborn, Bromley, Perris & Browne, Hopkins, Barlow and others which track historical property usage in approximately 12,000 American cities and towns. Collections searched:

- Library of Congress
- University Publications of America
- EDR Private Collection

The Sanborn Library LLC Since 1866™

Limited Permission To Make Copies

SKA Consulting, LP (the client) is permitted to make up to FIVE photocopies of this Sanborn Map transmittal and each fire insurance map accompanying this report solely for the limited use of its customer. No one other than the client is authorized to make copies. Upon request made directly to an EDR Account Executive, the client may be permitted to make a limited number of additional photocopies. This permission is conditioned upon compliance by the client, its customer and their agents with EDR's copyright policy; a copy of which is available upon request.

Disclaimer - Copyright and Trademark Notice

This Report contains certain information obtained from a variety of public and other sources reasonably available to Environmental Data Resources, Inc. It cannot be concluded from this Report that coverage information for the target and surrounding properties does not exist from other sources. NO WARRANTY EXPRESSED OR IMPLIED, IS MADE WHATSOEVER IN CONNECTION WITH THIS REPORT. ENVIRONMENTAL DATA RESOURCES, INC. SPECIFICALLY DISCLAIMS THE MAKING OF ANY SUCH WARRANTIES, INCLUDING WITHOUT LIMITATION, MERCHANTABILITY OR FITNESS FOR A PARTICULAR USE OR PURPOSE. ALL RISK IS ASSUMED BY THE USER. IN NO EVENT SHALL ENVIRONMENTAL DATA RESOURCES, INC. BE LIABLE TO ANYONE, WHETHER ARISING OUT OF ERRORS OR OMISSIONS, NEGLIGENCE, ACCIDENT OR ANY OTHER CAUSE, FOR ANY LOSS OF DAMAGE, INCLUDING, WITHOUT LIMITATION, SPECIAL, INCIDENTAL, CONSEQUENTIAL, OR EXEMPLARY DAMAGES. ANY LIABILITY ON THE PART OF ENVIRONMENTAL DATA RESOURCES, INC. IS STRICTLY LIMITED TO A REFUND OF THE AMOUNT PAID FOR THIS REPORT. Purchaser accepts this Report "AS IS". Any analyses, estimates, ratings, environmental risk levels or risk codes provided in this Report are provided for illustrative purposes only, and are not intended to provide, nor should they be interpreted as providing any facts regarding, or prediction or forecast of, any environmental risk for any property. Only a Phase I Environmental Site Assessment performed by an environmental professional can provide information regarding the environmental risk for any property. Additionally, the information provided in this Report is not to be construed as legal advice.

Copyright 2016 by Environmental Data Resources, Inc. All rights reserved. Reproduction in any media or format, in whole or in part, of any report or map of Environmental Data Resources, Inc., or its affiliates, is prohibited without prior written permission.

EDR and its logos (including Sanborn and Sanborn Map) are trademarks of Environmental Data Resources, Inc. or its affiliates. All other trademarks used herein are the property of their respective owners.

Sanborn Sheet Key

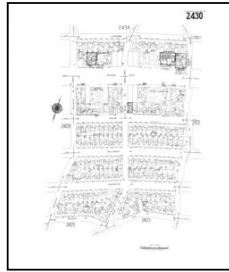
This Certified Sanborn Map Report is based upon the following Sanborn Fire Insurance map sheets.



1969 Source Sheets



Volume 24, Sheet 2429
1969

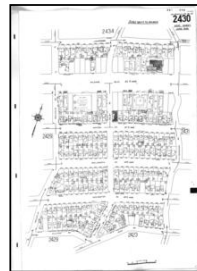


Volume 24, Sheet 2430
1969

1950 Source Sheets



Volume 24, Sheet 2429
1950




Volume 24, Sheet 2430
1950

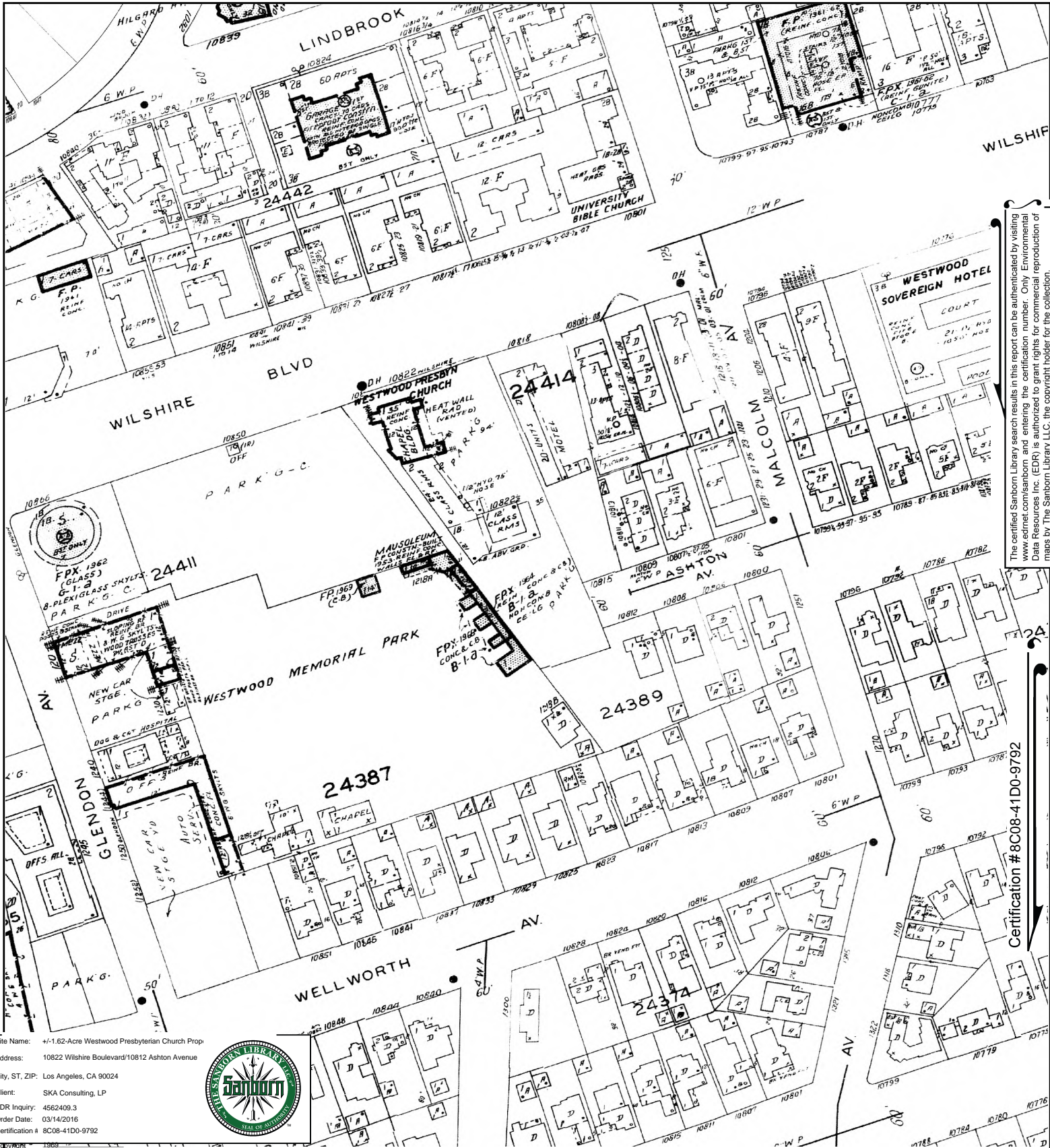
1938 Source Sheets



Volume 24, Sheet 2429
1938



Volume 24, Sheet 2430
1938



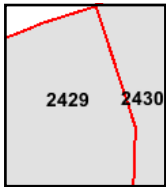
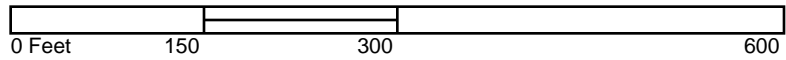
Site Name: +/-1.62-Acre Westwood Presbyterian Church Prop.
 Address: 10822 Wilshire Boulevard/10812 Ashton Avenue
 City, ST, ZIP: Los Angeles, CA 90024
 Client: SKA Consulting, LP
 EDR Inquiry: 4562409.3
 Order Date: 03/14/2016
 Certification # 8C08-41D0-9792



The certified Sanborn Library search results in this report can be authenticated by visiting www.edrmap.com/sanborn and entering the certification number. Only Environmental Data Resources Inc. (EDR) is authorized to grant rights for commercial reproduction of maps by The Sanborn Library LLC, the copyright holder for the collection.

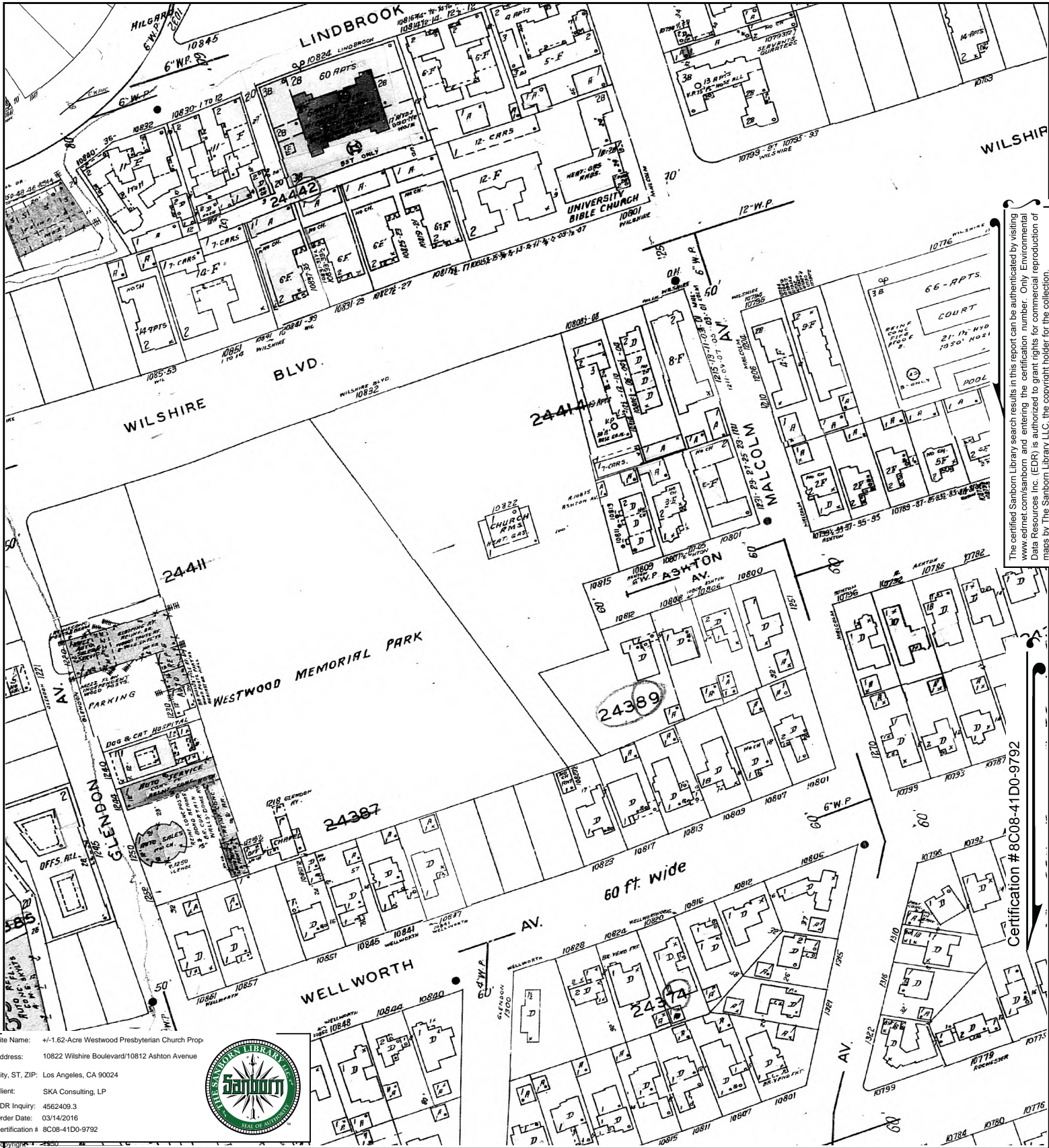
Certification #8C08-41D0-9792

This Certified Sanborn Map combines the following sheets.
 Outlined areas indicate map sheets within the collection.



Volume 24, Sheet 2430
 Volume 24, Sheet 2429



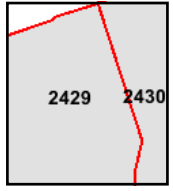
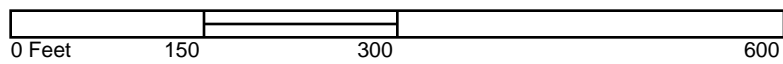


The certified Sanborn Library search results in this report can be authenticated by visiting www.edrnet.com/sanborn and entering the certification number. Only Environmental Data Resources Inc. (EDRI) is authorized to grant rights for commercial reproduction of maps by The Sanborn Library LLC, the copyright holder for the collection.

Site Name: +/-1.62-Acre Westwood Presbyterian Church Prop.
 Address: 10822 Wilshire Boulevard/10812 Ashtun Avenue
 City, ST, ZIP: Los Angeles, CA 90024
 Client: SKA Consulting, LP
 EDR Inquiry: 4562409.3
 Order Date: 03/14/2016
 Certification #: 8C08-41D0-9792



This Certified Sanborn Map combines the following sheets.
 Outlined areas indicate map sheets within the collection.



Volume 24, Sheet 2430
 Volume 24, Sheet 2429

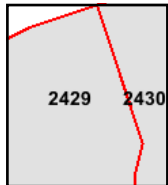
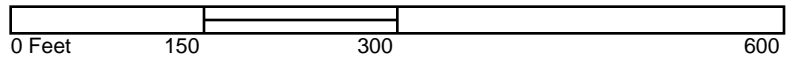




The certified Sanborn Library search results in this report can be authenticated by visiting www.edrnet.com/sanborn and entering the certification number. Only Environmental Data Resources Inc. (EDR) is authorized to grant rights for commercial reproduction of maps by The Sanborn Library LLC, the copyright holder for the collection.

Certification #8C08-41D0-9792

This Certified Sanborn Map combines the following sheets. Outlined areas indicate map sheets within the collection.



Volume 24, Sheet 2430
 Volume 24, Sheet 2429



USER PROVIDED INFORMATION

SKA CONSULTING, L.P.
1888 STEBBINS DRIVE, SUITE 100
HOUSTON, TEXAS 77043



phone: 713-266-6056 fax: 713-266-0996

**PHASE I ENVIRONMENTAL SITE ASSESSMENT
USER-PROVIDED INFORMATION**

Dear Owner/Occupant:

Our firm is conducting a Phase I Environmental Site Assessment for the subject property described below. This assessment is being conducted in accordance with ASTM Standard Practice E 1527-05 for Environmental Site Assessments. Pursuant to the Standard, we are required to interview the User as part of our investigation of the current and past uses of the property.

Please complete the following questionnaire and return it to our office as soon as possible. We ask that you answer each question to the best of your actual knowledge. "Yes" answers should be accompanied by a brief explanation wherever possible. If you have additional comments or statements that you feel may be relevant to this assessment, a comments section is available on the last page of the questionnaire. If you have any documentation, reports, or other third party information that you would like to provide, please attach any such items to the questionnaire upon return. If you have any questions or need additional guidance in completing this form, please contact our office at the above number. Thank you for your assistance.

Sincerely,

SKA Consulting, L.P.

Disclosure: You are not bound by any laws or regulations to answer the questions associated herein. This questionnaire is intended to assist SKA Consulting, L.P. in gathering reasonably ascertainable information that relates to the performance of this Phase I Environmental Site Assessment under the ASTM E 1527-05 Standard, and does not constitute an admission of liability to, or for, any recognized environmental conditions or impairments in connection with the subject property.

Site Name: 1.62-Acre Westwood Presbyterian Church Property

Address: 10822 Wilshire Boulevard/10812 Ashton Avenue

Los Angeles, California

Description: _____

Location: _____

Current Owner: _____

Current Use: _____

Authorized By: _____



PHASE I ENVIRONMENTAL SITE ASSESSMENT
 USER-PROVIDED INFORMATION

The following questions pertain to both the subject property and adjoining properties

Is the subject property or an adjoining property currently used for any of the following:	Subject Property			Adjoining Property		
	Yes	No	Unk	Yes	No	Unk
1. Industrial purpose;	Yes	No	Unk	Yes	No	Unk
2. Gasoline station;	Yes	No	Unk	Yes	No	Unk
3. Motor repair facility;	Yes	No	Unk	Yes	No	Unk
4. Commercial printing facility;	Yes	No	Unk	Yes	No	Unk
5. Dry cleaners;	Yes	No	Unk	Yes	No	Unk
6. Photo developing laboratory;	Yes	No	Unk	Yes	No	Unk
7. Junkyard or landfill;	Yes	No	Unk	Yes	No	Unk
8. Waste treatment storage, disposal, or processing facility; or	Yes	No	Unk	Yes	No	Unk
9. Recycling facility?	Yes	No	Unk	Yes	No	Unk

Please explain any "Yes" answers below:

The following questions pertain to both the subject property and adjoining properties

To the best of your knowledge, has the subject property or an adjoining property historically been used for any of the following:	Subject Property			Adjoining Property		
	Yes	No	Unk	Yes	No	Unk
10. Industrial purpose;	Yes	No	Unk	Yes	No	Unk
11. Gasoline station;	Yes	No	Unk	Yes	No	Unk
12. Motor repair facility;	Yes	No	Unk	Yes	No	Unk
13. Commercial printing facility;	Yes	No	Unk	Yes	No	Unk
14. Dry cleaners;	Yes	No	Unk	Yes	No	Unk
15. Photo developing laboratory;	Yes	No	Unk	Yes	No	Unk
16. Junkyard or landfill;	Yes	No	Unk	Yes	No	Unk
17. Waste treatment storage, disposal, or processing facility; or	Yes	No	Unk	Yes	No	Unk
18. Recycling facility?	Yes	No	Unk	Yes	No	Unk

Please explain any "Yes" answers below:



PHASE I ENVIRONMENTAL SITE ASSESSMENT
 USER-PROVIDED INFORMATION

The following questions pertain to the subject property only						
To the best of your knowledge, are there currently or have there been previously any of the following items located at the subject property:	Currently			Previously		
	Yes	No	Unk	Yes	No	Unk
19. Damaged or discarded automotive or industrial batteries;	Yes	No	Unk	Yes	No	Unk
20. Pesticides in containers greater than 5 gallons (19 L);	Yes	No	Unk	Yes	No	Unk
21. Paints in containers greater than 5 gallons;	Yes	No	Unk	Yes	No	Unk
22. Petroleum products in containers greater than 5 gallons;	Yes	No	Unk	Yes	No	Unk
23. Other chemicals in containers greater than 5 gallons;	Yes	No	Unk	Yes	No	Unk
24. Industrial drums (typically 55-gallons) or sacks of chemicals;	Yes	No	Unk	Yes	No	Unk
25. Fill dirt that originated from a contaminated site or that is of an unknown origin;	Yes	No	Unk	Yes	No	Unk
26. Pits, ponds, or lagoons associated with waste treatment, waste storage, or waste disposal;	Yes	No	Unk	Yes	No	Unk
27. Subsurface features such as sumps, oil/water separators, hydraulic lifts, or grease traps;	Yes	No	Unk	Yes	No	Unk
28. Stained soil;	Yes	No	Unk	Yes	No	Unk
29. <u>Registered</u> aboveground storage tanks (ASTs) or underground storage tanks (USTs);	Yes	No	Unk	Yes	No	Unk
30. <u>Unregistered</u> ASTs or USTs;	Yes	No	Unk	Yes	No	Unk
31. Visual indications of a UST system such as fuel dispensing pumps, vent pipes, fill ports, or access ways;	Yes	No	Unk	Yes	No	Unk
32. Visual indications of groundwater monitoring wells;	Yes	No	Unk	Yes	No	Unk
33. Oil and gas exploration and/or production equipment such as well heads, well casings, oil storage tanks, and/or oilfield piping;	Yes	No	Unk	Yes	No	Unk
34. Flooring, walls, or drains that are stained by substances other than water or that are emitting foul odors;	Yes	No	Unk	Yes	No	Unk
35. Water wells;	Yes	No	Unk	Yes	No	Unk
36. Hazardous substances, petroleum products, unidentified waste materials, tires, or automotive and/or industrial batteries that have been dumped above grade, buried, and/or burned at the subject property;	Yes	No	Unk	Yes	No	Unk
37. Transformers, capacitors, or any hydraulic equipment; or	Yes	No	Unk	Yes	No	Unk
38. Transformers, capacitors, or any hydraulic equipment for which there are records indicating the presence of PCBs?	Yes	No	Unk	Yes	No	Unk
Please explain any "Yes" answers below:						



PHASE I ENVIRONMENTAL SITE ASSESSMENT
 USER-PROVIDED INFORMATION

The following questions pertain to the subject property only	Currently			Previously		
	Yes	No	Unk	Yes	No	Unk
39. Is the subject property served by a private water well or non-public water-supply system?	Yes	<input checked="" type="radio"/> No	Unk	Yes	No	<input checked="" type="radio"/> Unk
40. Have contaminants been identified in the water well or non-public water-supply system that exceed guidelines applicable to the water system or has the well been designated as contaminated by any governmental, environmental and/or health agency?	Yes	No	<input checked="" type="radio"/> Unk	Yes	No	<input checked="" type="radio"/> Unk
41. Does the User have any knowledge of environmental cleanup liens or governmental notification relating to past or recurrent violations of environmental laws with respect to the subject property?	Yes	No	<input checked="" type="radio"/> Unk	Yes	No	<input checked="" type="radio"/> Unk
42. Has the User been informed of the past or current existence of regulated and/or hazardous substances such as petroleum products at the subject property?	Yes	No	<input checked="" type="radio"/> Unk	Yes	No	<input checked="" type="radio"/> Unk
43. Has the User been informed of possible liability related to regulated and/or hazardous substances such as petroleum products with respect to the subject property?	Yes	No	<input checked="" type="radio"/> Unk	Yes	No	<input checked="" type="radio"/> Unk
44. Is the User aware of environmental assessments and/or reports that have been conducted for the subject property?	Yes	No	<input checked="" type="radio"/> Unk	Yes	No	<input checked="" type="radio"/> Unk
45. Is the User aware of any past, threatened, or pending lawsuits or administrative proceedings concerning a release or threatened release of any regulated and/or hazardous substances (including petroleum products) involving the subject property?	Yes	No	<input checked="" type="radio"/> Unk	Yes	No	<input checked="" type="radio"/> Unk
46. Do any activities at the subject property generate wastewater?	Yes	No	<input checked="" type="radio"/> Unk	Yes	No	<input checked="" type="radio"/> Unk
47. If wastewater is generated, is it discharged into a sanitary sewer system on or adjoining to the subject property?	Yes	No	<input checked="" type="radio"/> Unk	Yes	No	<input checked="" type="radio"/> Unk
48. Do any activities at the subject property generate, distribute, store, or dispose of regulated and/or hazardous materials?	Yes	No	<input checked="" type="radio"/> Unk	Yes	No	<input checked="" type="radio"/> Unk
49. Is the User aware of any activity and use limitations such as engineering controls, land use restrictions, or institutional controls on the subject property relating to environmental contamination of soil and/or groundwater?	Yes	No	<input checked="" type="radio"/> Unk	Yes	No	<input checked="" type="radio"/> Unk
50. Does the User have any specialized knowledge or experience related to the subject property or nearby properties? For example, is the User involved in the same line of business as the current or former occupants of the subject property or an adjoining property? Explain below.	Yes	No	<input checked="" type="radio"/> Unk	Yes	No	<input checked="" type="radio"/> Unk
51. Does the purchase price being paid for the property reflect the fair market value of the property? If not, is the purchase price lower than the fair market value of the property because contamination is known or believed to be present at the property? Explain below.	<input checked="" type="radio"/> Yes	No	Unk	Yes	No	Unk
52. As the User of this environmental assessment, and based on your knowledge and experience related to the subject property, are there any obvious indicators that point to the presence or likely presence of contamination at the subject property?	Yes	<input checked="" type="radio"/> No	Unk	Yes	No	<input checked="" type="radio"/> Unk
Please explain any "Yes" answers below:						
ADDITIONAL COMMENTS:						

SKA CONSULTING, L.P.
1888 STEBBINS DRIVE, SUITE 100
HOUSTON, TEXAS 77043
phone: 713-266-6056 fax: 713-266-0996



PHASE I ENVIRONMENTAL SITE ASSESSMENT
USER-PROVIDED INFORMATION

This User-Provided Information was provided by:

Name: BRENT Covey

Title: Senior Development Officer

Firm: Belmont Village, L.P.

Address: 5800 ARMADA Drive, Suite 200
CARLSBAD, CA 92008

Phone No. (760) 931-1134 ext. 11

Fax No. (760) 931-7634

Preparer represents that to the best of the preparer's knowledge the above statements and facts are true and correct and to the best of the preparer's knowledge no material facts have been suppressed or misstated.

Brent Covey
Signature

March 18, 2016
Date

Site Inspector Information:

Name: _____

Title: _____

Firm: SKA Consulting

Address: 1888 Stebbins Drive, Suite 100
Houston, Texas 77043

Phone No. 713-266-6056

Fax No. 713-266-0996

Signature

Date

RAPCO-WEST ENVIRONMENTAL SERVICES, INC.
22631 Pacific Coast Highway, Suite 941, Malibu, CA 90265
Tel. 310-450-3335 RapcoWest@Gmail.com Fax 310-457-0282

PROPOSAL AND CONTRACT

CLIENT : Jerry D. Steckling

DATE : December 8, 2011

SUBJECT: Asbestos Abatement

JOB SITE: **Westwood Presbyterian Church** 10822 Wilshire Boulevard Los Angeles, California 90024

Phone No.: 707-280-2146

Email : JDS@JBXAudio.com

Rapco-West proposes the following estimate for the removal of gross asbestos containing material (ACM).

DESCRIPTION OF WORK:

- Remove spray applied acoustic material from upper walls of church interior (approx. 2,000 SF).
- Owner to provide access and scaffolding.
- Not responsible for damage to crown-molding, custom interior paint or wall paper of dwelling interior.
- ? — - All subject rooms must be emptied prior to job start date.
- Abatement to include: wetting, containment and set-up of negative air filtration.
- All asbestos hazardous waste material to be double bagged and disposed of at a government regulated landfill.
- ? — - Price does not include any city building permits (if applicable).

The above work to be completed in a substantial and workmanlike manner according to standard practices for the sum of:

\$10,000.00— TEN THOUSAND DOLLARS

- AQMD permit and 2 week waiting period required on any asbestos removal over 100 square feet unless emergency waiver is requested in writing. (Additional \$150.00 fee required).

OWNER RESPONSIBILITIES:

- 1) Owner to provide water and power to work areas during project.
- 2) Owner to provide access to project site on job start date during work hours.

3) **Project site area to be vacated during entire project.**

→ **It is also important that you telephone our office before reentering your home to ensure the job is complete. A verbal clearance will be given to you at that time.**

4) Owner responsible for removing all non-stationary objects from rooms where asbestos abatement work is being performed, if applicable.

5) Owner responsible for disconnecting any fire sprinklers prior to abatement. (If applicable) If fire sprinklers are not disconnected prior to abatement, then Rapco will not be responsible for any damage to fire sprinkler system or any water damage as a result thereof or any personal injury to owner or third parties as a result thereof.

- 6) **Payment terms: Progress Payment upon Crew Arrival**
 - a. 50% payment due at start of job.
 - b. 50% upon project completion.

GENERAL NOTES:

1) Work will be performed in compliance with South Coast AQMD, CAL/OSHA and EPA regulations.

2) Rapco-West licensing information:

- a. Contractor's license #671425
- b. CAL/OSHA #263
- c. Contractor's License Bond #103603

3) Inaccessible areas where asbestos cannot be removed will be sealed with asbestos encapsulation material as practical. Not responsible for inaccessible asbestos, i.e. in walls, etc.

4) All contaminated material will be disposed of per EPA regulations at a government regulated hazardous waste landfill.

5) Duct tape and staples are used to contain off the work area with polyethylene plastic. Some paint and/or plaster/drywall will peel away when duct tape is removed. Not responsible for damage to paint, wood, walls, plumbing, wallpaper, mirrors, floors, carpets, ceilings, ceiling lights ceiling fixtures, water damage, etc. Not responsible for damage to electrical or other wiring.

APPENDIX 4
ENVIRONMENTAL PROFESSIONAL'S QUALIFICATIONS

Scott K. Leafe
President/Managing Partner/Principal Environmental Scientist

Professional Experience

Mr. Leafe has more than 30 years of practical environmental and nuclear engineering experience. His U.S. Navy experience includes qualifications as a Nuclear Power Plant Supervisor and Nuclear Power Plant Instructor. His environmental engineering responsibilities have included direction, management and coordination of Phase I Environmental Site Assessments (ESAs), Phase II Investigations, Risk-Assessment, and remedial construction projects. He has served as Project Director/Manager for hundreds of environmental assessments completed throughout the continental U.S.

Relevant Experience

- Project Director for Phase I and II ESAs, risk assessments, soil and groundwater remediation, and regulatory closures involving residential, commercial and industrial property, oil and gas production fields, railroad alignments, and railroad yards impacted by petroleum hydrocarbons and other hazardous or otherwise regulated contaminants.
- Project Direct for Phase I and Phase II Site Investigations on approximately 300 square blocks of inner-city property associated with community redevelopment and revitalization efforts in Houston, Texas.
- Project Manager for site investigations, groundwater recovery and treatment, and regulatory closures on leaking and non-leaking underground storage tank sites in Texas, Idaho, Kentucky, Connecticut, Michigan, Louisiana, and Tennessee.

Education

- Master of Divinity, Liberty University Theological Seminary, 2013
- BA, Business Administration, LeTourneau University, 2000
- Nuclear Engineering Laboratory Technician School, 1987
- Naval Nuclear Prototype School, 1984
- Naval Nuclear Power School, 1984
- Studies in Chemical Engineering, 1981-1983, Texas A&M University

Training

- 40-Hour Hazardous Waste Worker (29 CFR 1910.120), 1992
- 8-Hour Hazardous Waste Supervisor, (29 CFR 1910.120), 1994
- 8-Hour Hazardous Worker Refresher Training (29 CFR 1910.120), 2014
- 49 CFR Parts 382-396 Function Specific, 1995
- NORM Training Course, 1995

Jessica L. Jenkins
Senior Project Manager

Professional Experience

Ms. Jenkins has 16 years of experience as an environmental consultant with four national consulting firms and one regional consulting firm. Her primary focus has been project management and staff development related to due diligence evaluation, site investigation, remediation and cleanup strategy for the real estate and petroleum industries. These projects include Phase I and II Environmental Site Assessments (ESAs) related to property transactions, Underground Storage Tank (UST) Investigations, Risk Assessments, and Remedial Construction Projects. Ms. Jenkins is responsible for overall project planning, direction, and project management activities to ensure accurate, efficient, and cost-effective completion of projects. Ms. Jenkins is experienced in evaluating field and analytical data to determine the source of contamination at sites, and she also has knowledge of state and federal requirements related to regulatory reporting, site remediation, and closure.

Relevant Experience

- Managed environmental assessments and subsurface investigations for major lenders/equity partners/real estate investment trusts related to high-profile property transactions. Responsibilities included client development and management, preparation of complex technical reports, supervision of staff and financial project management.
- Project Manager for remediation projects of sites planned for future residential and commercial use including manufacturing plants, former rail yards, junk yards, metal foundries and properties impacted by current and historical oil/gas exploration and production (E&P) activities (pits/ponds, well casings, pipelines and non-permitted landfills). Scopes of services involved pro forma development, negotiation of cost-cap/pollution legal liability insurance policy on behalf of the buyer, completion of Affected Property Assessment Reports (APARs) to summarize the findings and conclusions; Remedial Action Plans (RAPs) to perform soil and/or groundwater remediation; and Response Action Completion Reports (RACRs) to document that the remediation was adequate to ensure regulatory closure.

Education

- M.S. - Environmental Science and Regulatory Policy, May 1996, University of Wisconsin, Green Bay
- B.A. - Environmental Science/Political Science, May 1994, Baylor University, Waco, Texas

Licenses

- California Registered Environmental Assessor, 2009
- Oregon Soil Matrix Supervisor License No. 23910, 2009
- Corrective Action Project Manager No. 01384 Certification in Texas, 1998