

## **Appendix IS-4**



---

Phase I Environmental Site Assessment:  
456 North Rodeo

# **PARTNER**

**Engineering and Science, Inc.®**



## **PHASE I ENVIRONMENTAL SITE ASSESSMENT REPORT**

### **456 North Rodeo Drive**

456 North Rodeo Drive  
Beverly Hills, California 90210

October 23, 2017  
Partner Project No. 17-195790.1



Prepared for:

### **SVAP II Rodeo Drive, LLC c/o Sterling Organization**

340 Royal Poinciana Way, Suite 316  
Palm Beach, Florida 33480

October 23, 2017

Ms. Peggy Wei  
SVAP II Rodeo Drive, LLC  
c/o Sterling Organization  
340 Royal Poinciana Way, Suite 316  
Palm Beach, Florida 334802

Subject: Phase I Environmental Site Assessment  
456 North Rodeo Drive  
456 North Rodeo Drive  
Beverly Hills, California 90210  
Partner Project No. 17-195790.1

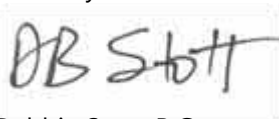
Dear Ms. Wei:

Partner Engineering and Science (Partner) is pleased to provide the results of the *Phase I Environmental Site Assessment* (Phase I ESA) report of the abovementioned address (the "subject property"). This assessment was performed in general conformance with the scope and limitations as detailed in the ASTM Practice E1527-13 Standard Practice for Environmental Site Assessments: Phase I Environmental Site Assessment Process.

The Phase I Environmental Site Assessment is designed to provide an assessment concerning environmental conditions (limited to those issues identified in the report) as they exist at the subject property. This assessment included a site reconnaissance as well as research and interviews with representatives of the public, property ownership, site manager, and regulatory agencies. An assessment was made, conclusions stated, and recommendations outlined.

We appreciate the opportunity to provide environmental services to Sterling Organization. If you have any questions concerning this report, or if we can assist you in any other matter, please contact me at (310) 622-8855.

Sincerely,



Debbie Stott, P.G.  
Principal

## EXECUTIVE SUMMARY

---

Partner Engineering and Science (Partner) has performed a Phase I Environmental Site Assessment (ESA) in general accordance with the scope of work and limitations of ASTM Standard Practice E1527-13, the Environmental Protection Agency Standards and Practices for All Appropriate Inquiries (AAI) (40 CFR Part 312) for the property located at 456 North Rodeo Drive in the City of Beverly Hills, Los Angeles County, California (the "subject property"). The Scope of Services performed is in accordance with the Master Services Agreement between the Sterling Organization, LLC and Partner dated October 6, 2015.

### Property Description

The subject property is located on the east side of North Rodeo Drive within a commercial and retail area of Beverly Hills, Los Angeles County, California. Please refer to the table below for further description of the subject property:

#### **Subject Property Data**

<b>Address:</b>	456 North Rodeo Drive, Beverly Hills, California 90210
<b>Historical Address:</b>	458 North Rodeo Drive
<b>Property Use:</b>	Vacant retail space
<b>Land Acreage (Ac):</b>	0.175 Ac
<b>Number of Buildings:</b>	One
<b>Number of Floors:</b>	One with mezzanine
<b>Date of Construction:</b>	1948/1950
<b>Assessor's Parcel Number (APN):</b>	4343-016-002
<b>Type of Construction:</b>	Wood-Framed
<b>Current Tenants:</b>	Vacant
<b>Zoning:</b>	Commercial
<b>Site Assessment Performed By:</b>	Colin Donohue of Partner
<b>Site Assessment Conducted On:</b>	October 10, 2017

The subject property is currently occupied by a vacant retail building. In addition to the current structure, the subject property is improved with a concrete-paved parking area behind the building.

According to review of available historical data, it appears that the subject property was undeveloped as early as 1894 and developed with the existing structure in 1948. Since that time, various retail and office tenants have occupied the building.

Partner observed small quantities of paint stored onsite. Hazardous materials observed at the subject property appeared to be stored properly with no evidence of spills or leaks.

The subject property is located within a mixed commercial and retail area. During the vicinity reconnaissance, Partner observed the following land use on properties in the immediate vicinity of the subject property:



### ***Immediately Surrounding Properties***

**Northwest:** Brooks Brothers (468 North Rodeo Drive)

**Southwest:** North Rodeo Drive, beyond which Alexander McQueen (451 North Rodeo Drive), Lor Piana (445 North Rodeo Drive)

**Northeast:** An alley, beyond which is The Paley Center for Media (449 North Beverly Drive)

**Southeast:** An alley, beyond which is a vacant retail building (444 North Beverly Drive)

No environmental concerns associated with adjacent properties were identified based on visual observation from publicly accessible rights-of-way.

None of the historic addresses associated with the subject property were identified in the EDR Report.

No potential vapor intrusion concerns were identified onsite nor from offsite facilities.

According to information obtained from the State Water Resources Control Board online database, GeoTracker, for a nearby property (Case Number I-10978 – 427 Crescent Drive) and topographic map interpretation, groundwater in the vicinity of the subject property is present at a depth of at least 40 feet below ground surface (bgs) and flows toward the southeast.

### **Findings**

A *recognized environmental condition (REC)* refers to the presence or likely presence of any hazardous substances or petroleum products in, on, or at a property: due to release to the environment; under conditions indicative of a release to the environment; or under conditions that pose a material threat of a future release to the environment.

- Partner did not identify recognized environmental conditions during the course of this assessment.

A *controlled recognized environmental condition (CREC)* refers to a REC resulting from a past release of hazardous substances or petroleum products that has been addressed to the satisfaction of the applicable regulatory authority, with hazardous substances or petroleum products allowed to remain in place subject to the implementation of required controls. The following was identified during the course of this assessment:

- Partner did not identify controlled recognized environmental conditions during the course of this assessment.

A *historical recognized environmental condition (HREC)* refers to a past release of any hazardous substances or petroleum products that has occurred in connection with the property and has been addressed to the satisfaction of the applicable regulatory authority or meeting unrestricted use criteria established by a regulatory authority, without subjecting the property to any required controls. The following was identified during the course of this assessment:

- Partner did not identify historical recognized environmental conditions during the course of this assessment.

An *environmental issue* refers to environmental concerns identified by Partner, which do not qualify as RECs; however, warrant further discussion. The following was identified during the course of this assessment:

- Due to the age of the subject property building, there is a potential that asbestos-containing material (ACM) and/or lead-based paint (LBP) are present. Overall, all suspect ACMs and painted surfaces were observed in good condition and do not pose a health and safety concern to the occupants of the subject property at this time. Partner observed an approximately 2 square foot area of damaged ceiling drywall on the ceiling of the mezzanine level. According to Mr. Gary Gramer (the property manager), the HVAC equipment on the rooftop had leaked, but that the roof leak had been repaired. Should these materials be replaced, the identified suspect ACMs would need to be sampled to confirm the presence or absence of asbestos prior to any renovation or demolition activities to prevent potential exposure to workers and/or building occupants.

### **Conclusions, Opinions and Recommendations**

Partner has performed a Phase I Environmental Site Assessment in conformance with the scope and limitations of ASTM Practice E1527-13 and Sterling Organization of 456 North Rodeo Drive in the Town of Beverly Hills, Los Angeles County, California (the "subject property"). Any exceptions to or deletions from this practice are described in Section 1.5 of this report.

This assessment has revealed no evidence of recognized environmental conditions in connection with the subject property. Environmental issues as described above were identified. Based on the conclusions of this assessment, Partner recommends:

- An Operations and Maintenance (O&M) Program should be implemented in order to safely manage the suspect ACMs and LBP located at the subject property.

# TABLE OF CONTENTS

---

<b>1.0</b>	<b>INTRODUCTION</b> .....	<b>1</b>
1.1	Purpose .....	1
1.2	Scope of Work.....	2
1.3	Limitations .....	2
1.4	User Reliance .....	3
1.5	Limiting Conditions .....	3
<b>2.0</b>	<b>SITE DESCRIPTION</b> .....	<b>5</b>
2.1	Site Location and Legal Description .....	5
2.2	Current Property Use.....	5
2.3	Current Use of Adjacent Properties .....	5
2.4	Physical Setting Sources.....	6
2.4.1	Topography.....	6
2.4.2	Hydrology .....	6
2.4.3	Geology/Soils .....	6
2.4.4	Flood Zone Information .....	6
<b>3.0</b>	<b>HISTORICAL INFORMATION</b> .....	<b>7</b>
<b>4.0</b>	<b>REGULATORY RECORDS REVIEW</b> .....	<b>9</b>
4.1	Regulatory Agencies.....	9
4.1.1	Public Works Department .....	9
4.1.2	Fire Department .....	9
4.1.3	Air Pollution Control Agency.....	9
4.1.4	Regional Water Quality Agency .....	10
4.1.5	Department of Toxic Substances Control .....	10
4.1.6	Building Department .....	10
4.1.7	Planning Department .....	11
4.1.8	Oil & Gas Exploration.....	11
4.1.9	Assessor's Office.....	11
4.2	Mapped Database Records Search .....	12
4.2.1	Regulatory Database Summary.....	12
4.2.2	Subject Property .....	12
4.2.3	Adjacent Properties.....	13
4.2.4	Site Vicinity.....	13
4.2.5	Unmapped Sites .....	13
4.3	Vapor Encroachment Screening.....	13
<b>5.0</b>	<b>USER PROVIDED INFORMATION AND INTERVIEWS</b> .....	<b>15</b>
5.1	Interviews .....	15
5.1.1	Interview with Owner .....	15
5.1.2	Interview with Report User.....	15
5.1.3	Interview with Key Site Manager .....	15
5.1.4	Interviews with Past Owners, Operators and Occupants .....	16
5.1.5	Interview with Others .....	16
5.2	User Provided Information.....	16
5.2.1	Title Records, Environmental Liens, and AULs.....	16

5.2.2	Specialized Knowledge.....	16
5.2.3	Actual Knowledge of the User.....	16
5.2.4	Valuation Reduction for Environmental Issues.....	16
5.2.5	Commonly Known or Reasonably Ascertainable Information.....	16
5.2.6	Previous Reports and Other Provided Documentation.....	16
<b>6.0</b>	<b>SITE RECONNAISSANCE.....</b>	<b>17</b>
6.1	General Site Characteristics.....	17
6.2	Potential Environmental Hazards.....	18
6.3	Non-ASTM Services.....	19
6.3.1	Asbestos-Containing Materials (ACMs).....	19
6.3.2	Lead-Based Paint (LBP).....	20
6.3.3	Radon.....	20
6.3.4	Lead in Drinking Water.....	21
6.3.5	Microbial Growth.....	21
6.4	Adjacent Property Reconnaissance.....	22
<b>7.0</b>	<b>FINDINGS AND CONCLUSIONS.....</b>	<b>23</b>
<b>8.0</b>	<b>SIGNATURES OF ENVIRONMENTAL PROFESSIONALS.....</b>	<b>25</b>
<b>9.0</b>	<b>REFERENCES.....</b>	<b>26</b>

**Figures**

- Figure 1** Site Location Map
- Figure 2** Site Plan
- Figure 3** Topographic Map

**Appendices**

- Appendix A** Site Photographs
- Appendix B** Historical/Regulatory Documentation
  - B1 Aerial Photographs
  - B2 Fire Insurance Maps
  - B3 City Directories
  - B4 Topographic Maps
  - B5 Regulatory Agency Responses
  - B6 Previous Reports and Client-Provided Documentation
- Appendix C** Regulatory Database Report
- Appendix D** Qualifications

## 1.0 INTRODUCTION

---

Partner Engineering and Science (Partner) has performed a Phase I Environmental Site Assessment (ESA) in general conformance with the scope and limitations of ASTM Standard Practice E1527-13 and the Environmental Protection Agency Standards and Practices for All Appropriate Inquiries (AAI) (40 CFR Part 312) for the property located at 456 North Rodeo Drive in the City of Beverly Hills, Los Angeles County, California (the "subject property"). Any exceptions to, or deletions from, this scope of work are described in the report.

### 1.1 Purpose

The purpose of this ESA is to identify existing or potential Recognized Environmental Conditions (as defined by ASTM Standard E-1527-13) affecting the subject property that: 1) constitute or result in a material violation or a potential material violation of any applicable environmental law; 2) impose any material constraints on the operation of the subject property or require a material change in the use thereof; 3) require clean-up, remedial action or other response with respect to Hazardous Substances or Petroleum Products on or affecting the subject property under any applicable environmental law; 4) may affect the value of the subject property; and 5) may require specific actions to be performed with regard to such conditions and circumstances.

This ESA was performed to permit the User to satisfy one of the requirements to qualify for the innocent landowner, contiguous property owner, or bona fide prospective purchaser limitations on scope of Comprehensive Environmental Response, Compensation and Liability Act (CERCLA) (42 U.S.C. §9601) liability (hereinafter, the "landowner liability protections," or "LLPs"). ASTM Standard E-1527-13 constitutes "all appropriate inquiry into the previous ownership and uses of the property consistent with good commercial or customary practice" as defined at 42 U.S.C. §9601(35)(B).

In order to qualify for one of the *LLPs* offered by the Small Business Liability Relief and Brownfields Revitalization Act of 2001 (the *Brownfields Amendments*), the *User* must provide the following information (if available) to the *environmental professional*. Failure to provide this information could result in a determination that *all appropriate inquiry* is not complete. The user is asked to provide information or knowledge of the following:

- Environmental cleanup liens that are filed or recorded against the site.
- Activity and land use limitations that are in place on the site or that have been filed or recorded in a registry.
- Specialized knowledge or experience of the person seeking to qualify for the LLPs.
- Relationship of the purchase price to the fair market value of the *property* if it were not contaminated.
- Commonly known or *reasonably ascertainable* information about the *property*.
- The degree of obviousness of the presence or likely presence of contamination at the *property*, and the ability to detect the contamination by appropriate assessment.
- The reason for preparation of this Phase I ESA.

Fulfillment of these user responsibilities is key to qualification for the identified defenses to CERCLA liability. Partner requested our Client to provide information to satisfy User Responsibilities as identified in Section 6 of the ASTM guidance.

## **1.2 Scope of Work**

The Scope of Services performed is in accordance with the requirements of ASTM Standard E 1527-13 and the Master Services Agreement between the Sterling Organization, LLC and Partner dated October 6, 2015.

This assessment included: 1) a property and adjacent site reconnaissance; 2) interviews with key personnel; 3) a review of historical sources; 4) a review of regulatory agency records; and 5) a review of a regulatory database report provided by a third-party vendor. Partner contacted local agencies, such as environmental health departments, fire departments and building departments in order to request for review records of current and/or former hazardous substances usage, storage and/or releases of hazardous substances on the subject property.

Partner researched information on the presence of activity and use limitations (AULs) at the appropriate agencies. As defined by ASTM E1527-13, AULs are the legal or physical restrictions or limitations on the use of, or access to, a site or facility: 1) to reduce or eliminate potential exposure to hazardous substances or petroleum products in the soil or groundwater on the subject property; or 2) to prevent activities that could interfere with the effectiveness of a response action, in order to ensure maintenance of a condition of no significant risk to public health or the environment. These legal or physical restrictions, which may include institutional and/or engineering controls (IC/ECs), are intended to prevent adverse impacts to individuals or populations that may be exposed to hazardous substances and petroleum products in the soil or groundwater on the property.

If requested by Client, this report may also include the identification, discussion of, and/or limited sampling of asbestos-containing materials (ACMs), lead-based paint (LBP), microbial growth, and/or radon.

## **1.3 Limitations**

Partner warrants that the findings and conclusions contained herein were accomplished in accordance with the methodologies set forth in the Scope of Work. These methodologies are described as representing good commercial and customary practice for conducting an ESA of a property for the purpose of identifying recognized environmental conditions. There is a possibility that even with the proper application of these methodologies there may exist on the subject property conditions that could not be identified within the scope of the assessment or which were not reasonably identifiable from the available information. Partner believes that the information obtained from the record review and the interviews concerning the subject property is reliable. However, Partner cannot and does not warrant or guarantee that the information provided by these other sources is accurate or complete. The conclusions and findings set forth in this report are strictly limited in time and scope to the date of the evaluations. The conclusions presented in the report are based solely on the services described therein, and not on

scientific tasks or procedures beyond the scope of agreed-upon services or the time and budgeting restraints imposed by the Client. No other warranties are implied or expressed.

Some of the information provided in this report is based upon personal interviews, and research of available documents, records, and maps held by the appropriate government and private agencies. This report is subject to the limitations of historical documentation, availability, and accuracy of pertinent records, and the personal recollections of those persons contacted.

This practice does not address requirements of any state or local laws or of any federal laws other than the all appropriate inquiry provisions of the LLPs. Further, this report does not intend to address all of the safety concerns, if any, associated with the subject property.

Environmental concerns, which are beyond the scope of a Phase I ESA as defined by ASTM include the following: ACMs, LBP, radon, and lead in drinking water. These issues may affect environmental risk at the subject property and may warrant discussion and/or assessment; however, are considered non-scope issues. If specifically requested by the Client, these non-scope issues are discussed in Section 6.3.

#### **1.4 User Reliance**

Reliance on this report by the client and all authorized parties will be subject to the terms, conditions and limitations stated in the Master Services Agreement between the Sterling Organization, LLC and Partner dated October 6, 2015.

This report has been prepared for use by Sterling Organization and its lender and shall not be relied upon by or transferred to any other party, or used for any other purpose, without the express written authorization of Partner Engineering and Science, Inc.

#### **1.5 Limiting Conditions**

The findings and conclusions contain all of the limitations inherent in these methodologies that are referred to in ASTM E1527-13.

Specific limitations and exceptions to this ESA are more specifically set forth below:

- Interviews with past or current owners, operators and occupants were not reasonably ascertainable and thus constitute a data gap. Based on information obtained from other historical sources (as discussed in Section 3.0), this data gap is not expected to alter the findings of this assessment. Partner was allowed access to all areas of the building.
- An environmental cleanup lien search was not performed. However, it is Partner's opinion that the lack of the lien search does not represent a significant data gap, in that it does not impact Partner's ability to identify recognized environmental conditions at the subject property and therefore it does not alter the conclusions of this report. According to the Title Commitment and EDR Report, NPL (Superfund) and other environmental liens are not associated with the subject property. A title report provided by Sterling did not indicate environmental liens filed against the property. Based on available information, no environmental liens appear to be associated with the subject property.

- Partner was unable to determine the property use at 5-year intervals, which constitutes a data gap. Except for property tax files and recorded land title records, which were not considered to be sufficiently useful, Partner reviewed all standard historical sources and conducted appropriate interviews.
- Partner submitted Freedom of Information Act (FOIA) requests to the Los Angeles County Fire Department for information pertaining to hazardous substances, underground storage tanks, releases, inspection records, etc. for the subject property and/or adjacent properties. As of this writing, this agency has not responded to Partner's request. Based on information obtained from other historical sources, this limitation is not expected to alter the overall findings of this assessment.



## 2.0 SITE DESCRIPTION

---

### 2.1 Site Location and Legal Description

The subject property at 456 North Rodeo Drive in Beverly Hills, California is located on the east side of North Rodeo Drive. The subject property was inspected by Colin Donohue of Partner on October 10, 2017. The weather at the time of the site visit was sunny and in the mid 70s (degrees Fahrenheit). According to the Los Angeles County Assessor, the subject property is legally described as BEVERLY LOT 3 BLK 2, and ownership is currently vested in Karl B. Schurz Trust. Please refer to the table below for further description of the subject property.

#### ***Subject Property Data***

<b>Address:</b>	456 North Rodeo Drive, Beverly Hills, California 90210
<b>Historical Address:</b>	458 North Rodeo Drive
<b>Property Use:</b>	Vacant retail store
<b>Land Acreage (Ac):</b>	0.175 Ac
<b>Number of Buildings:</b>	One
<b>Number of Floors:</b>	One with mezzanine
<b>Date of Construction:</b>	1948/1950
<b>Assessor's Parcel Number (APN):</b>	4343-016-002
<b>Type of Construction:</b>	Wood-Framed
<b>Current Tenants:</b>	Vacant
<b>Zoning:</b>	Commercial
<b>Site Assessment Performed By:</b>	Colin Donohue of Partner
<b>Site Assessment Conducted On:</b>	October 10, 2017

Please refer to Figure 1: Site Location Map, Figure 2: Site Plan, Figure 3: Topographic Map, and Appendix A: Site Photographs for the location and site characteristics of the subject property.

### 2.2 Current Property Use

The subject property is currently occupied by a vacant retail building. The subject property consists of one one-story building with a mezzanine area located on the west side of the property. In addition to the current structure, the subject property is improved with a concrete-paved parking area behind the building.

### 2.3 Current Use of Adjacent Properties

The subject property is located within a commercial/retail area. During the vicinity reconnaissance, Partner observed the following land use on properties in the immediate vicinity of the subject property:

#### ***Immediately Surrounding Properties***

<b>Northwest:</b>	Brooks Brothers (468 North Rodeo Drive)
<b>Southwest:</b>	North Rodeo Drive, beyond which Alexander McQueen (451 North Rodeo Drive), Lor Piana (445 North Rodeo Drive)
<b>Northeast:</b>	An alley, beyond which is The Paley Center for Media (449 North Beverly Drive)
<b>Southeast:</b>	An alley, beyond which is a vacant retail building (444 North Beverly Drive)

No environmental concerns associated with adjacent properties were identified based on visual observation from publicly accessible rights-of-way.

## **2.4 Physical Setting Sources**

### **2.4.1 Topography**

The United States Geological Survey (USGS) *Beverly Hills, California* Quadrangle 7.5-minute series topographic map was reviewed for this ESA. The subject property lies at an approximate elevation of 264 feet above mean sea level (msl) with a local topographic gradient toward the southeast.

A copy of the most recent topographic map is included as Figure 3.

### **2.4.2 Hydrology**

According to information obtained from the State Water Resources Control Board online database, GeoTracker, for a nearby property (Case Number I-10978 – 427 Crescent Drive) and topographic map interpretation, groundwater in the vicinity of the subject property is present at a depth of at least 40 feet below ground surface (bgs) and flows toward the southeast.

The nearest surface water in the vicinity of the subject property is the Franklin Canyon Reservoir located approximately 1.71 miles north-northwest of the subject property. No settling ponds, lagoons, surface impoundments, wetlands or natural catch basins were observed on the subject property during this assessment.

### **2.4.3 Geology/Soils**

The subject property lies within the Los Angeles County Coastal Plain area of the Los Angeles Basin. The plain consists of predominantly alluvial basin-fill material deposited by meandering tributaries of the Santa Ana River system (Morton, et al., 1979). Surficial geology in the subject property vicinity consists of recent alluvium of gravel, sand, silty sand, and clayey silt with an average thickness of 200 feet (Poland, et al., 1956; California DWR, 1967). This recent alluvium is underlain by the upper Pleistocene Lakewood Formation, which averages 500 feet in thickness and consists of alternating stratigraphic zones of coarse-grained sand and clayey silt. The estimated depth to bedrock is more than 1,000 feet.

Based on information obtained from the USDA Natural Resources Conservation Service Web Soil Survey online database, the subject property is mapped as Urban land-Anthraltic Xerorthents, loamy substratum-Grommet complex, 0 to 5 percent slopes. This series consists of Human-transported material over young alluvium derived from sedimentary rock. These soils are considered to be well drained with a moderately high permeability rate and a high available water storage capacity.

### **2.4.4 Flood Zone Information**

Partner performed a review of the Flood Insurance Rate Map, published by the Federal Emergency Management Agency. According to Community Panel Number 06037C1585F, dated September 26, 2008, the subject property appears to be located in Zone X, an area located outside of the 100-year and 500-year flood plains.

### 3.0 HISTORICAL INFORMATION

Partner obtained historical use information about the subject property from a variety of sources. Information regarding past land use was obtained by a review of historical aerial photographs, historical Sanborn Fire Insurance maps, city directories, and historical topographic maps of the subject property and surrounding area obtained from Environmental Data Resources (EDR). Copies of the historical resources are included in **Appendix B**. Sanborn™ Fire Insurance Maps were available. A chronological listing of the historical data found is summarized in the table below.

Date	Scale or Address	Source	Summary
1894, 1896, 1898, 1900, 1902	N/A	Topographic Maps	The subject property and surrounding properties are undeveloped
1920, 1921, 1922, 1924, 1925, 1926, 1928, 1934, 1938	N/A; 1:500	Sanborn Map	The subject property and the adjacent properties to the northwest, west, and southwest across Rodeo Drive are undeveloped; offices are located across the alley to the northeast and a furniture shop is located across the alley to the east in 1922; in 1926, stores and a printer are located to the northwest and stores are located across Rodeo to the southwest
1948, 1950, 1952, 1964, 1966, 1969, 1972, 1977, 1979, 1981, 1983, 1989, 1994, 1995, 2002, 2005, 2009, 2010, 2012	456 & 458 North Rodeo Drive; 1:500	Sanborn Map, Topographic Map	The subject property is developed with the existing structure housing office and retail stores: Crawford Store Records, Television, Music (1950, 1954, 1958); Raymond Burr Galleries (1962); Eres Couture (1965, 1967, 1970, 1975, 1981); Lady Battaglia Womens Wear (1985); Mile Schon (1991); Point Care of Beverly Hills, Karl Schurz (2000); Buccel Gems, Decorative Art, Ginori (2006); Juicy Couture (2010). The adjacent property to the northwest is developed with stores; the adjacent properties across the alley to the northeast and east are developed with stores and storage; the adjacent property to the southeast is developed with stores; the adjacent properties across Rodeo to the west and southwest are developed with stores

According to review of available historical data, it appears that the subject property was undeveloped as early as 1894 and developed with the existing structure in 1948. Since that time, various retail and office tenants have occupied the building. No environmental concerns were identified based on the historical review.

## 4.0 REGULATORY RECORDS REVIEW

---

### 4.1 Regulatory Agencies

#### 4.1.1 Public Works Department

##### *Regulatory Agency Data*

<b>Name of Agency:</b>	Los Angeles County Public Works Division (LACPWD)
<b>Point of Contact:</b>	N/A
<b>Agency Address:</b>	900 South Fremont Avenue, Alhambra, California
<b>Agency Phone Number:</b>	(626) 458-5100
<b>Date of Contact:</b>	September 10, 2017
<b>Method of Communication:</b>	Online
<b>Summary of Communication:</b>	

No records regarding hazardous substance use, storage or releases, or the presence of USTs and AULs on the subject property were on file with the LACPWD.

#### 4.1.2 Fire Department

##### *Regulatory Agency Data*

<b>Name of Agency:</b>	Los Angeles County Fire Department Public Health Investigations (LACPHI)
<b>Point of Contact:</b>	Records Desk; Lou A. Reyes
<b>Agency Address:</b>	5555 Ferguson Drive, Commerce, California
<b>Agency Phone Number:</b>	(323) 890-7801
<b>Date of Contact:</b>	September 10, 2017
<b>Method of Communication:</b>	Email
<b>Summary of Communication:</b>	

As of the date of this report, Partner has not received a response from the LACPHI for inclusion in this report. Based on the history and current use, LACPHI is not expected to have files.

#### 4.1.3 Air Pollution Control Agency

##### *Regulatory Agency Data*

<b>Name of Agency:</b>	South Coast Air Quality Management District (SCAQMD)
<b>Point of Contact:</b>	<a href="http://www3.aqmd.gov/webappl/fim/prog/search.aspx">http://www3.aqmd.gov/webappl/fim/prog/search.aspx</a>
<b>Agency Address:</b>	21865 Copley Drive, Diamond Bar, California
<b>Agency Phone Number:</b>	(909) 396-2000
<b>Date of Contact:</b>	September 10, 2017
<b>Method of Communication:</b>	Online Database
<b>Summary of Communication:</b>	

No Permits to Operate (PTO), Notices of Violation (NOV), or Notices to Comply (NTC) or the presence of AULs, dry cleaning machines, or USTs were on file for the subject property with the AQMD.

#### 4.1.4 Regional Water Quality Agency

##### Regulatory Agency Data

**Name of Agency:** Regional Water Quality Control Board (RWQCB)  
**Point of Contact:** <http://geotracker.waterboards.ca.gov/>  
**Agency Address:** 320 W 4th St #200, Los Angeles, CA 90013  
**Agency Phone Number:** (916) 323-2514  
**Date of Contact:** September 10, 2017  
**Method of Communication:** Online database  
**Summary of Communication:**

No records regarding hazardous substance use, storage or releases, or the presence of USTs and AULs on the subject property were on file with the RWQCB.

#### 4.1.5 Department of Toxic Substances Control

##### Regulatory Agency Data

**Name of Agency:** California Department of Toxic Substances Control (DTSC)  
**Point of Contact:** <http://www.envirostor.dtsc.ca.gov/public/>  
[http://hwts.dtsc.ca.gov/report\\_search.cfm?id=5](http://hwts.dtsc.ca.gov/report_search.cfm?id=5)  
**Agency Address:** 9211 Oakdale Avenue, Chatsworth  
**Agency Phone Number:** (877) 786-9427  
**Date of Contact:** September 10, 2017  
**Method of Communication:** Online database  
**Summary of Communication:**

No records regarding hazardous substance use, storage or releases, or the presence of USTs and AULs on the subject property were on file with the DTSC.

#### 4.1.6 Building Department

##### Regulatory Agency Data

**Name of Agency:** Beverly Hills Building Department (BHBD)  
**Point of Contact:** N/A  
**Agency Address:** 455 North Rexford, Beverly Hills  
**Agency Phone Number:** (310) 285-1124  
**Date of Contact:** September 10, 2017  
**Method of Communication:** In person  
**Summary of Communication:** Records were available for review, as summarized in the following table.

##### Building Records Reviewed for 456 North Rodeo Drive (Subject Property)

Years	Owner/Applicant	Description
1947	Maude & Lloyd Miller	New 1-story store & mezzanine building
1949	Crawford	Music store

Additionally, numerous permits were on file for tenant improvements. No permits indicating the use of hazardous substances or USTs was on file at the BHBD.

#### 4.1.7 Planning Department

##### Regulatory Agency Data

<b>Name of Agency:</b>	Beverly Hills Planning Department (BHPD)
<b>Point of Contact:</b>	N/A
<b>Agency Address:</b>	455 North Rexford, Beverly Hills
<b>Agency Phone Number:</b>	(310) 285-1124
<b>Date of Contact:</b>	September 10, 2017
<b>Method of Communication:</b>	Email
<b>Summary of Communication:</b>	According to records reviewed, the subject property is zoned C-3 for commercial development by the City of Beverly Hills.

#### 4.1.8 Oil & Gas Exploration

##### Regulatory Agency Data

<b>Name of Agency:</b>	California Division of Oil, Gas and Geothermal Resources (DOGGR)
<b>Point of Contact:</b>	<a href="http://maps.conservation.ca.gov/doggr/index.html">http://maps.conservation.ca.gov/doggr/index.html</a>
<b>Agency Address:</b>	(916) 322-1080
<b>Agency Phone Number:</b>	September 10, 2017
<b>Date of Contact:</b>	Online Database
<b>Method of Communication:</b>	California Division of Oil, Gas and Geothermal Resources (DOGGR)
<b>Summary of Communication:</b>	

According to DOGGR, no oil or gas wells are located on or adjacent to the subject property.

#### 4.1.9 Assessor's Office

##### Regulatory Agency Data

<b>Name of Agency:</b>	Los Angeles County Assessor (LACA)
<b>Point of Contact:</b>	<a href="http://assessor.lacounty.gov/">http://assessor.lacounty.gov/</a>
<b>Agency Address:</b>	500 West Temple Street, Room 225, Los Angeles, California
<b>Agency Phone Number:</b>	(213) 974-3211
<b>Date of Contact:</b>	September 10, 2017
<b>Method of Communication:</b>	Online Database
<b>Summary of Communication:</b>	

According to records reviewed, the subject property is identified by Assessor Parcel Number (APN) 4343-016-002. The current building was constructed in 1948/1950 and totals approximately 5,000 square feet on a 0.175 lot.

## 4.2 Mapped Database Records Search

Information from standard federal, state, county, and city environmental record sources was provided by Environmental Data Resources, Inc. (EDR). Data from governmental agency lists are updated and integrated into one database, which is updated as these data are released. The information contained in this report was compiled from publicly available sources and the locations of the sites are plotted utilizing a geographic information system, which geocodes the site addresses. The accuracy of the geocoded locations is approximately +/-300 feet. Using the ASTM definition of migration, Partner considers the migration of hazardous substances or petroleum products in any form onto the subject property during the evaluation of each site listed on the radius report, which includes solid, liquid, and vapor. A copy of the EDR report is included as **Appendix C**.

### 4.2.1 Regulatory Database Summary

<i>Radius Report Data</i>				
<b>Database</b>	<b>Search Radius (mile)</b>	<b>Subject Property</b>	<b>Adjacent Properties</b>	<b>Sites of Concern</b>
Federal NPL or Delisted NPL Site	1.00	N	N	N
SEMS	0.50	N	N	N
SEMS Archive	0.50	N	N	N
Federal RCRA CORRACTS Facility	1.00	N	N	N
Federal RCRA TSDF Facility	0.50	N	N	N
Federal RCRA Generators Site (LQG, SQG, CESQG)	0.25	N	N	N
Federal IC/EC Registries	0.50	N	N	N
Federal ERNS Site	Subject Property	N	N	N
State/Tribal Equivalent NPL	1.00	N	N	N
State/Tribal Equivalent CERCLIS	1.00	N	N	N
State/Tribal Landfill/Solid Waste Disposal Site	0.50	N	N	N
State/Tribal Leaking Storage Tank Site	0.50	N	N	N
State/Tribal Registered Storage Tank Sites (UST/AST)	0.25	N	N	N
State/Tribal Voluntary Cleanup Sites (VCP)	0.50	N	N	N
State/Tribal Spills	0.50	N	N	N
Federal Brownfield Sites	0.50	N	N	N
State Brownfield Sites	0.50	N	N	N
EDR MGP	Varies	N	N	N
EDR US Hist Auto Station	Varies	N	N	N
EDR US Hist Cleaners	Varies	N	<b>Y</b>	N

### 4.2.2 Subject Property

The subject property is not identified in the regulatory database report.



### **4.2.3 Adjacent Properties**

The adjacent properties are not identified in the regulatory database report. The addresses 452, 438, and 451 Rodeo Drive were identified as EDR Historic Cleaners and Historic Autos in the regulatory database report in the years ranging from 1934 through 1939. However, based on the review of Sanborn maps, these addresses were not located adjacent to the subject property during that time frame and the historic use is not considered to be an environmental concern for the subject property.

Based on the findings, vapor migration is not expected to represent a significant environmental concern at this time.

### **4.2.4 Site Vicinity**

Partner reviewed the EDR database report to identify offsite facilities that have suspected or documented environmental concerns or RECs that may negatively impact the subject property. Partner's criteria for further evaluating the potential impact of a listed offsite facility are summarized below:

- The listed offsite facility is documented or assumed to be hydrogeologically upgradient and a likely pathway exists for known releases of environmentally mobile contaminants to reach the subject property; or, contaminants from the listed offsite facility can reach the subject through other pathways (i.e., surface runoff); and,
- The offsite facility is listed as an open case on one of the following databases: Federal NPL, Federal CORRACTS, Federal CERCLIS, Federal ERNS, and State-Specific lists including, but not limited to State Hazardous Waste Sites, State SCL, State LUST, State Deed Restrictions, State Toxic Pits, Landfill (excluding transfer stations); or
- The facility is a known or suspected concern based on Partner's experience or observations made during the site reconnaissance. (i.e., Dry-cleaning operations that may or may not be listed as RCRA-SQG or a non-adjacent UST site that appears to have a remediation system in place).

Partner did not identify facilities that, using the criteria discussed above, appeared to be a potential concern.

### **4.2.5 Unmapped Sites**

Partner reviewed EDR's Orphan Summary, which is a listing of sites that have not been geocoded based on lack of sufficient data regarding their exact location within the general area. The subject property was not identified as an Unmapped Site. None of the Unmapped Sites identified on the Orphan Summary appear to be located within the ASTM-designated radii of the subject property, and therefore, Partner has no reason to believe that these sites had an impact on the subject property.

## **4.3 Vapor Encroachment Screening**

Partner reviewed the environmental database records identified in the EDR Radius Report and evaluated each reported site relative to a subsurface vapor encroachment condition, respective a known release, the chemicals of concern, the distance that contaminants are likely to migrate based on local geological and

hydrological conditions, sub-grade utility corridors and preferential pathways, structural components, mitigation devices, and other reasonable factors.

The subsurface vapor encroachment screening was completed in general conformance with ASTM International Designation: E2600-15: *Standard Guide for Vapor Encroachment Screening on Property Involved in Real Estate Transactions* ("ASTM Guide E2600-15") using Tier 1 Screening procedures.

#### **4.3.1 On-Site Sources for a Vapor Encroachment Condition**

Based on a review of previous reports, agency records, and current site observations, on-site sources with the potential to create a subsurface vapor encroachment concern to the subject property and its receptors were not identified. As such, a subsurface vapor encroachment condition on the subject property relative to an on-site contaminant source does not exist.

#### **4.3.2 Off-Site Sources for a Vapor Encroachment Condition**

Based on Partner's review of the Radius Report, no off-site properties with the potential to create a subsurface vapor encroachment concern to the subject property and its receptors were identified. No off-site properties with a documented open release of petroleum hydrocarbons were identified within the critical distance - 30 feet up-gradient, cross-gradient, or down-gradient of the subject property in the Radius Report. No off-site properties with a documented release of other contaminants of concern such as chlorinated volatile organic hydrocarbons were identified within the critical distance - 100 feet up-gradient, cross-gradient, or down-gradient of the subject property in the Radius Report.

Based on the physical setting of the subject property and the findings from historical and regulatory records review, an off-site source for a subsurface vapor encroachment condition was not identified in association with the subject property. As such, a subsurface vapor encroachment condition on the subject property relative to off-site contaminant source does not exist.

## 5.0 USER PROVIDED INFORMATION AND INTERVIEWS

---

In order to qualify for one of the Landowner Liability Protections (LLPs) offered by the Small Business Liability Relief and Brownfields Revitalization Act of 2001 (the Brownfields Amendments), the User must provide the following information (if available) to the environmental professional. Failure to provide this information could result in a determination that all appropriate inquiry is not complete. The user is asked to provide information or knowledge of the following:

- Environmental cleanup liens that are filed or recorded against the site.
- Activity and land use limitations that are in place on the site or that have been filed or recorded in a registry.
- Specialized knowledge or experience of the person seeking to qualify for the LLPs.
- Relationship of the purchase price to the fair market value of the *property* if it were not contaminated.
- Commonly known or *reasonably ascertainable* information about the *property*.
- The degree of obviousness of the presence or likely presence of contamination at the *property*, and the ability to detect the contamination by appropriate assessment.
- The reason for preparation of this Phase I ESA.

Fulfillment of these user responsibilities is key to qualification for the identified defenses to CERCLA liability. Partner requested our Client to provide information to satisfy User Responsibilities as identified in Section 6 of the ASTM guidance.

### 5.1 Interviews

#### 5.1.1 Interview with Owner

The owner of the subject property since 1965, identified as Karl B Schurz Trust, was not available to be interviewed at the time of the assessment.

#### 5.1.2 Interview with Report User

Please refer to Section 5.2 below for information requested from the Report User. Because the Report User is a buyer, it is understood that the Report User would not have knowledge of the property that would significantly impact our ability to satisfy the objectives of this assessment. The lack of this information is not considered to represent a significant data gap.

#### 5.1.3 Interview with Key Site Manager

Mr. Gary Gramer, key site manager, indicated that he had no information pertaining to any pending, threatened, or past litigation relevant to hazardous substances or petroleum products in, on, or from the subject property; any pending, threatened, or past administrative proceedings relevant to hazardous substances or petroleum products in, on, or from the subject property; or any notices from a governmental entity regarding any possible violation of environmental laws or possible liability relating to hazardous substances or petroleum products.

According to Mr. Gramer, the subject property was developed in the late 1940s for retail use. Prior to that, the subject property was undeveloped. Mr. Gramer further stated that there are no USTs, ASTs,

clarifiers, oil/water separators, groundwater monitoring wells, or hazardous substance use/storage/generation on the subject property to the best of his knowledge.

#### **5.1.4 Interviews with Past Owners, Operators and Occupants**

Interviews with past owners, operators and occupants were not conducted since information regarding the potential for contamination at the subject property was obtained from other sources.

#### **5.1.5 Interview with Others**

As the subject property is not an abandoned property as defined in ASTM 1527-13, interview with others were not performed.

### **5.2 User Provided Information**

#### **5.2.1 Title Records, Environmental Liens, and AULs**

Partner was provided by Sterling with a Commitment for Title Insurance issued by Commonwealth Land Title Company and dated August 11, 2017. According to the Commitment for Title Insurance, the title to the subject property is currently vested in the Karl B. Schurz Separate Property Trust, under Declaration of Trust dated December 10, 1986. No apparent environmental liens or AULs were identified for the subject property based on the review of the Commitment for Title Insurance.

#### **5.2.2 Specialized Knowledge**

No specialized knowledge of environmental conditions associated with the subject property was provided by the User at the time of the assessment.

#### **5.2.3 Actual Knowledge of the User**

No actual knowledge of any environmental lien or AULs encumbering the subject property or in connection with the subject property was provided by the User at the time of the assessment.

#### **5.2.4 Valuation Reduction for Environmental Issues**

No knowledge of valuation reductions associated with the subject property was provided by the User at the time of the assessment.

#### **5.2.5 Commonly Known or Reasonably Ascertainable Information**

The User did not provide information that is commonly known or *reasonably ascertainable* within the local community about the subject property at the time of the assessment.

#### **5.2.6 Previous Reports and Other Provided Documentation**

No previous reports or other pertinent documentation was provided to Partner for review during the course of this assessment.

## 6.0 SITE RECONNAISSANCE

The weather at the time of the site visit was sunny and clear. Refer to Section 1.5 for limitations encountered during the field reconnaissance and Sections 2.1 and 2.2 for subject property operations. The table below provides the site assessment details:

### **Site Assessment Data**

**Site Assessment Performed By:** Colin Donohue  
**Site Assessment Conducted On:** October 10, 2017

The table below provides the subject property personnel interviewed during the field reconnaissance:

### **Site Visit Personnel for 456 North Rodeo Drive (Subject Property)**

<b>Name</b>	<b>Title/Role</b>	<b>Contact Number</b>	<b>Site Walk* Yes/No</b>
Gary Gramer	Key Site Manager	(310) 477-7502	Yes

\* Accompanied Partner during the field reconnaissance activities and provided information pertaining to the current operations and maintenance of the subject property.

## 6.1 General Site Characteristics

### 6.1.1 Solid Waste Disposal

Solid waste generated at the subject property is disposed in commercial dumpsters located on the northeast side of the building. An independent solid waste disposal contractor removes solid waste from the subject property. No evidence of illegal dumping of solid waste was observed during the Partner site reconnaissance.

### 6.1.2 Sewage Discharge and Disposal

Sanitary discharges on the subject property are directed into the municipal sanitary sewer system operated by the Town of Beverly Hills. According to building records, the subject property was connected to the municipal sanitary sewer system in 1948. No wastewater treatment facilities or septic systems are located on the subject property.

### 6.1.3 Surface Water Drainage

Storm water is removed from the subject property primarily by sheet flow action across the paved surfaces towards storm water drains located throughout the subject property and in the public right of way. Site storm water from roofs, landscaped areas, and paved areas is directed to on-site concrete swales, which drain to the public right of way, and to on-site storm water drains. The subject property is connected to a municipal owned and maintained sewer system.

The subject property does not appear to be a designated wetland area, based on information obtained from the United States Department of Agriculture. A comprehensive wetlands survey would be required in order to formally determine actual wetlands on the subject property. No surface impoundments, wetlands, natural catch basins, settling ponds, or lagoons are located on the subject property. No drywells were identified on the subject property.

#### **6.1.4 Source of Heating and Cooling**

Heating and cooling systems as well as domestic hot water equipment are fueled by electricity/ natural gas provided by Edison and the Gas Company.

#### **6.1.5 Wells and Cisterns**

No aboveground evidence of wells or cisterns was observed during the site reconnaissance.

#### **6.1.6 Wastewater**

Domestic wastewater generated at the subject property is disposed by means of the sanitary sewer system. No industrial process is performed at the subject property.

#### **6.1.7 Septic Systems**

No septic systems were observed or reported on the subject property.

#### **6.1.8 Additional Site Observations**

No additional general site characteristics were observed during the site reconnaissance.

### **6.2 Potential Environmental Hazards**

#### **6.2.1 Hazardous Substances and Petroleum Products Used or Stored at the Site**

No evidence of the use of reportable quantities of hazardous substances was observed on the subject property. Small quantities of paints were found to be properly labeled and stored at the time of the assessment with no signs of leaks, stains, or spills. The storage and use of maintenance supplies does not appear to pose a significant threat to the environmental integrity of the subject property at this time.

#### **6.2.2 Aboveground & Underground Hazardous Substance or Petroleum Product Storage Tanks (ASTs/USTs)**

No evidence of current or former ASTs or USTs was observed during the site reconnaissance.

#### **6.2.3 Evidence of Releases**

No spills, stains or other indications that a surficial release has occurred at the subject property were observed.

#### **6.2.4 Polychlorinated Biphenyls (PCBs)**

Older transformers and other electrical equipment could contain PCBs at a level that subjects them to regulation by the U.S. EPA. PCBs in electrical equipment are controlled by United States Environmental Protection Agency regulations 40 CFR, Part 761. Under the regulations, there are three categories into which electrical equipment can be classified: 1) Less than 50 parts per million (ppm) of PCBs – “Non-PCB;” 2) 50 ppm-500 ppm – “PCB-Contaminated;” and, 3) Greater than 500 ppm – “PCB-Containing.” The manufacture, process, or distribution in commerce or use of any PCB in any manner other than in a totally enclosed manner was prohibited after January 1, 1977.

Partner observed one hydraulic motor associated with an elevator. No stains or other signs that a release of hydraulic fluid have occurred were observed. Based on the good condition of the equipment, the hydraulic elevator motor is not considered to represent a significant environmental concern.

No other potential PCB-containing equipment (interior transformers, oil-filled switches, hoists, lifts, dock levelers, balers, etc.) was observed on the subject property during Partner's reconnaissance.

#### **6.2.5 Strong, Pungent or Noxious Odors**

No strong, pungent or noxious odors were evident during the site reconnaissance.

#### **6.2.6 Pools of Liquid**

No pools of liquid were observed on the subject property during the site reconnaissance.

#### **6.2.7 Drains, Sumps and Clarifiers**

No drains, sumps, or clarifiers, other than those associated with storm water removal, were observed on the subject property during the site reconnaissance.

#### **6.2.8 Pits, Ponds and Lagoons**

No pits, ponds or lagoons were observed on the subject property.

#### **6.2.9 Stressed Vegetation**

No stressed vegetation was observed on the subject property.

#### **6.2.10 Additional Potential Environmental Hazards**

No additional environmental hazards, including landfill activities or radiological hazards, were observed.

### **6.3 Non-ASTM Services**

#### **6.3.1 Asbestos-Containing Materials (ACMs)**

Asbestos is the name given to a number of naturally occurring, fibrous silicate minerals mined for their useful properties such as thermal insulation, chemical and thermal stability, and high tensile strength. The Occupational Safety and Health Administration (OSHA) regulation 29 CFR 1926.1101 requires certain construction materials to be presumed to contain asbestos, for purposes of this regulation. All thermal system insulation (TSI), surfacing material, and asphalt/vinyl flooring that are present in a building constructed prior to 1981 and have not been appropriately tested are "presumed asbestos-containing material" (PACM).

The subject property building was constructed in 1948/1950. Partner has conducted a limited, visual evaluation of accessible areas for the presence of suspect ACMs at the subject property. The objective of this visual survey was to note the presence and condition of suspect ACM observed. Please refer to the table below for identified suspect ACMs:

## Suspect ACMs

Suspect ACM	Location	Friable Yes/No	Physical Condition
Drywall Systems	Throughout Building Interior	No	Good
Floor Tiles	Elevator Equipment Room	No	Good
Floor Tile Mastic	Elevator Equipment Room	No	Good

Partner observed an approximately 2 SF area of damaged ceiling drywall on the ceiling of the mezzanine level. According to Mr. Gary Gramer, the HVAC equipment on the rooftop had leaked, but that the roof leak had been repaired.

The limited visual survey consisted of noting observable materials (materials which were readily accessible and visible during the course of the site reconnaissance) that are commonly known to potentially contain asbestos. This activity was not designed to discover all sources of suspect ACM, PACM, or asbestos at the site; or to comply with any regulations and/or laws relative to planned disturbance of building materials such as renovation or demolition, or any other regulatory purpose. Rather, it is intended to give the User an indication if significant (significant due to quantity, accessibility, or condition) potential sources of ACM or PACM are present at the subject property. Additional sampling, assessment, and evaluation will be warranted for any other use.

Partner was not provided building plans or specifications for review, which may have been useful in determining areas likely to have used ACM.

According to the US EPA, ACM and PACM that is intact and in good condition can, in general, be managed safely in-place under an Operations and Maintenance (O&M) Program until removal is dictated by renovation, demolition, or deteriorating material condition. Prior to any disturbance of the construction materials within this facility, a comprehensive ACM survey is recommended.

### 6.3.2 Lead-Based Paint (LBP)

Lead is a highly toxic metal that affects virtually every system of the body. LBP is defined as any paint, varnish, stain, or other applied coating that has 1 mg/cm<sup>2</sup> (or 5,000 ug/g or 0.5% by weight) or more of lead.

Based on the age of the subject property building (pre-1978), there is a potential that LBP is present. Interior and exterior painted surfaces were observed in good condition and therefore not expected to represent a "hazard," although the condition of the paint should be monitored and maintained to ensure that it does not become deteriorated.

Actual material samples would need to be collected in order to determine if LBP is present.

### 6.3.3 Radon

Radon is a colorless, odorless, naturally occurring, radioactive, inert, gaseous element formed by radioactive decay of radium (Ra) atoms. The US EPA has prepared a map to assist National, State, and local organizations to target their resources and to implement radon-resistant building codes. The map divides the country into three Radon Zones, according to the table below:



## **EPA Radon Zones**

<b>EPA Zones</b>	<b>Average Predicted Radon Levels</b>	<b>Potential</b>
Zone 1	Exceed 4.0 pCi/L	Highest
Zone 2	Between 2.0 and 4.0 pCi/L	Moderate
Zone 3	Less than 2.0 pCi/L	Low

It is important to note that the EPA has found homes with elevated levels of radon in all three zones, and the US EPA recommends site-specific testing in order to determine radon levels at a specific location. However, the map does give a valuable indication of the propensity of radon gas accumulation in structures.

Radon sampling was not conducted as part of this assessment. Review of the US EPA Map of Radon Zones places the subject property in Zone 2. Based upon the radon zone classification and commercial use, radon is not considered to be a significant environmental concern.

### **6.3.4 Lead in Drinking Water**

According to available information, a public water system operated by the City of Beverly Hills Public Works Department (BHPWD) serves the subject property vicinity. According to a representative of the BHPWD, shallow groundwater directly beneath the subject property is not utilized for domestic purposes. The sources of public water for the City of Beverly Hills are surface water from northern California, deep groundwater and the Colorado River. According to the City of Beverly Hills and the 2015 Annual Water Quality Report, water supplied to the subject property is in compliance with all State and Federal regulations pertaining to drinking water standards, including lead and copper. Water sampling was not conducted to verify water quality.

### **6.3.5 Microbial Growth**

Microbial growths are microscopic organisms found virtually everywhere, indoors and outdoors. Microbial growths will grow and multiply under the right conditions, needing only sufficient moisture (e.g. in the form of very high humidity, condensation, or water from a leaking pipe, etc.) and organic material (e.g., ceiling tile, drywall, paper, or natural fiber carpet padding).

Partner observed accessible, interior areas of the subject property building for significant evidence of microbial growth with the exceptions detailed in Section 1.5 of this report; however, this ESA should not be used as a microbial growths survey or inspection. This limited assessment was not designed to assess all areas of potential microbial growth that may be affected by microbial growth on the subject property. Rather, it is intended to give the client an indication as to whether or not conspicuous (based on observed areas) microbial growth is present at the subject property. This evaluation did not include a review of pipe chases, mechanical systems, or areas behind enclosed walls and ceilings.

Minor water damage was noted on the ceiling of the mezzanine. Minor impact to the floor tiles was noted in this area.

No other obvious indications of water damage were observed during Partner's visual assessment.

#### **6.4 Adjacent Property Reconnaissance**

The adjacent property reconnaissance consisted of observing the adjacent properties from the subject property premises. No items of environmental concern were identified on the adjacent properties during the site assessment, including hazardous substances, petroleum products, ASTs, USTs, evidence of releases, PCBs, strong or noxious odors, pools of liquids, sumps or clarifiers, pits or lagoons, stressed vegetation, or any other potential environmental hazards.

## 7.0 FINDINGS AND CONCLUSIONS

---

### Findings

A *recognized environmental condition (REC)* refers to the presence or likely presence of any hazardous substances or petroleum products in, on, or at a property: due to release to the environment; under conditions indicative of a release to the environment; or under conditions that pose a material threat of a future release to the environment.

- Partner did not identify recognized environmental conditions during the course of this assessment.

A *controlled recognized environmental condition (CREC)* refers to a REC resulting from a past release of hazardous substances or petroleum products that has been addressed to the satisfaction of the applicable regulatory authority, with hazardous substances or petroleum products allowed to remain in place subject to the implementation of required controls. The following was identified during the course of this assessment:

- Partner did not identify controlled recognized environmental conditions during the course of this assessment.

A *historical recognized environmental condition (HREC)* refers to a past release of any hazardous substances or petroleum products that has occurred in connection with the property and has been addressed to the satisfaction of the applicable regulatory authority or meeting unrestricted use criteria established by a regulatory authority, without subjecting the property to any required controls. The following was identified during the course of this assessment:

- Partner did not identify historical recognized environmental conditions during the course of this assessment.

An *environmental issue* refers to environmental concerns identified by Partner, which do not qualify as RECs; however, warrant further discussion. The following was identified during the course of this assessment:

- Due to the age of the subject property building, there is a potential that asbestos-containing material (ACM) and/or lead-based paint (LBP) are present. Overall, all suspect ACMs and painted surfaces were observed in good condition and do not pose a health and safety concern to the occupants of the subject property at this time. Partner observed an approximately 2 square foot area of damaged ceiling drywall on the ceiling of the mezzanine level. According to Mr. Gary Gramer, the HVAC equipment on the rooftop had leaked, but that the roof leak had been repaired. Should these materials be replaced, the identified suspect ACMs would need to be sampled to confirm the presence or absence of asbestos prior to any renovation or demolition activities to prevent potential exposure to workers and/or building occupants.

## **Conclusions, Opinions and Recommendations**

Partner has performed a Phase I Environmental Site Assessment in conformance with the scope and limitations of ASTM Practice E1527-13 and Sterling Organization of 456 North Rodeo Drive in the Town of Beverly Hills, Los Angeles County, California (the "subject property"). Any exceptions to or deletions from this practice are described in Section 1.5 of this report.

This assessment has revealed no evidence of recognized environmental conditions in connection with the subject property. Environmental issues as described above were identified. Based on the conclusions of this assessment, Partner recommends:

- An Operations and Maintenance (O&M) Program should be implemented in order to safely manage the suspect ACMs and LBP located at the subject property.

## 8.0 SIGNATURES OF ENVIRONMENTAL PROFESSIONALS

---

Partner has performed a Phase I Environmental Site Assessment of the property located at 456 North Rodeo Drive in the City of Beverly Hills, Los Angeles County, California in general conformance with the scope and limitations of the protocol and the limitations stated earlier in this report. Exceptions to or deletions from this protocol are discussed earlier in this report.

By signing below, Partner declares that, to the best of our professional knowledge and belief, we meet the definition of *Environmental Professional* as defined in §312.10 of 40 CFR §312. Partner has the specific qualifications based on education, training, and experience to assess a *property* of the nature, history, and setting of the subject *property*. Partner has developed and performed the all appropriate inquiries in conformance with the standards and practices set forth in 40 CFR Part 312.

Copies of the resumes of those involved in the preparation of this report are provided in **Appendix D**.


This report has been prepared, under the responsible charge of the Environmental Professional identified below, by:

Prepared By:



Colin Donohue  
Environmental Professional

Reviewed by:



Debbie Stott, P.G.  
Technical Director

## 9.0 REFERENCES

---

### Reference Documents

American Society for Testing and Materials, Standard Practice for Environmental Site Assessments: Phase I Environmental Site Assessment Process, ASTM Designation: E1527-13.

Environmental Data Resources (EDR), Radius Report, October 2017

Federal Emergency Management Agency, Federal Insurance Administration, National Flood Insurance Program, Flood Insurance Map, accessed via internet, October 2017

United States Department of Agriculture, Natural Resources Conservation Service, accessed via internet, October 2017

United States Department of Agriculture, Natural Resources Conservation Service, Web Soil Survey, accessed via the internet, October 2017

United States Environmental Protection Agency, EPA Map of Radon Zones (Document EPA-402-R-93-071), accessed via the internet, October 2017

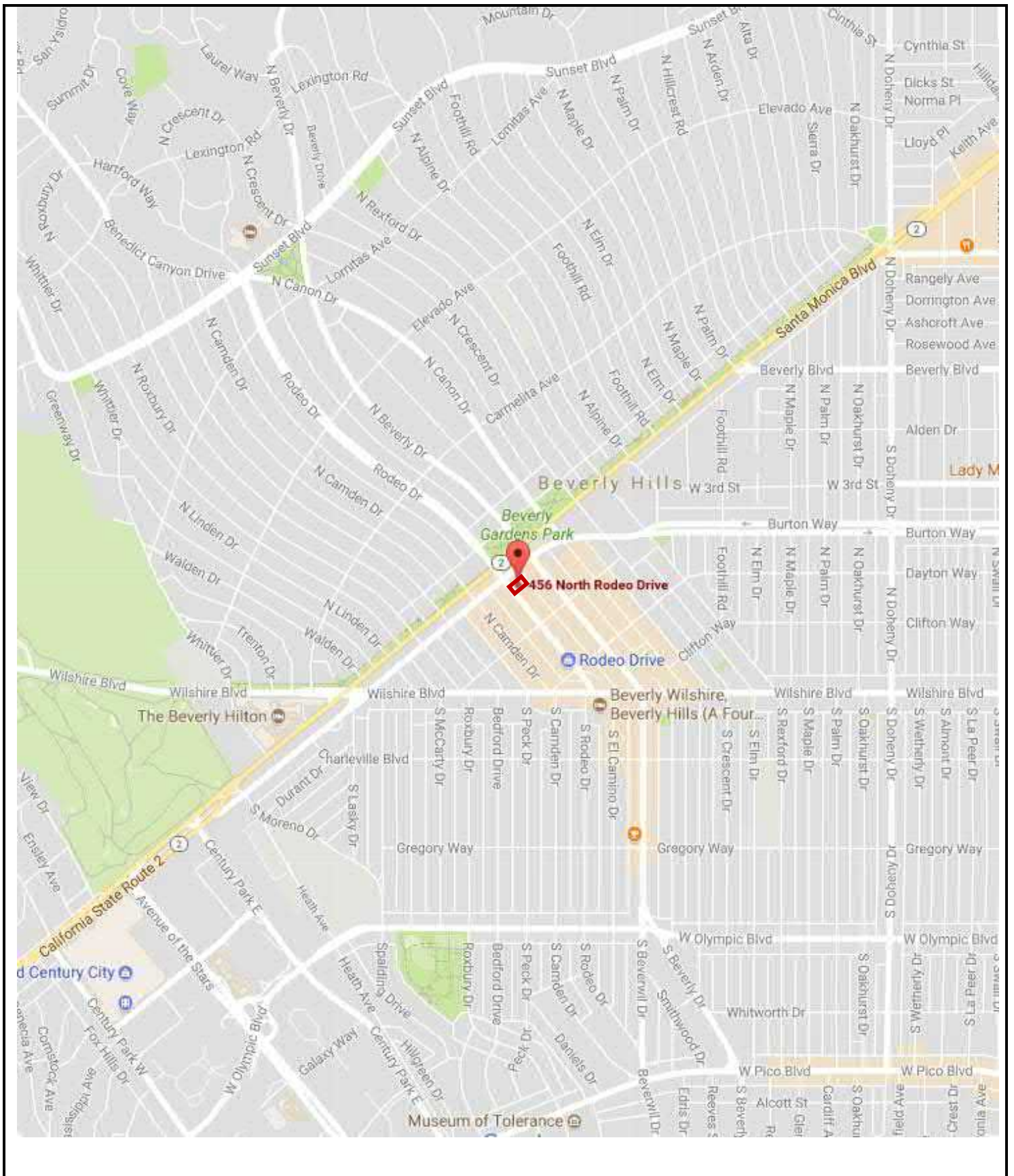
United States Geological Survey, accessed via the Internet, October 2017

United States Geological Survey Topographic Map 1995, 7.5 minute series, accessed via internet, October 2017

## **FIGURES**

---

- 1 SITE LOCATION MAP**
- 2 SITE PLAN**
- 3 TOPOGRAPHIC MAP**



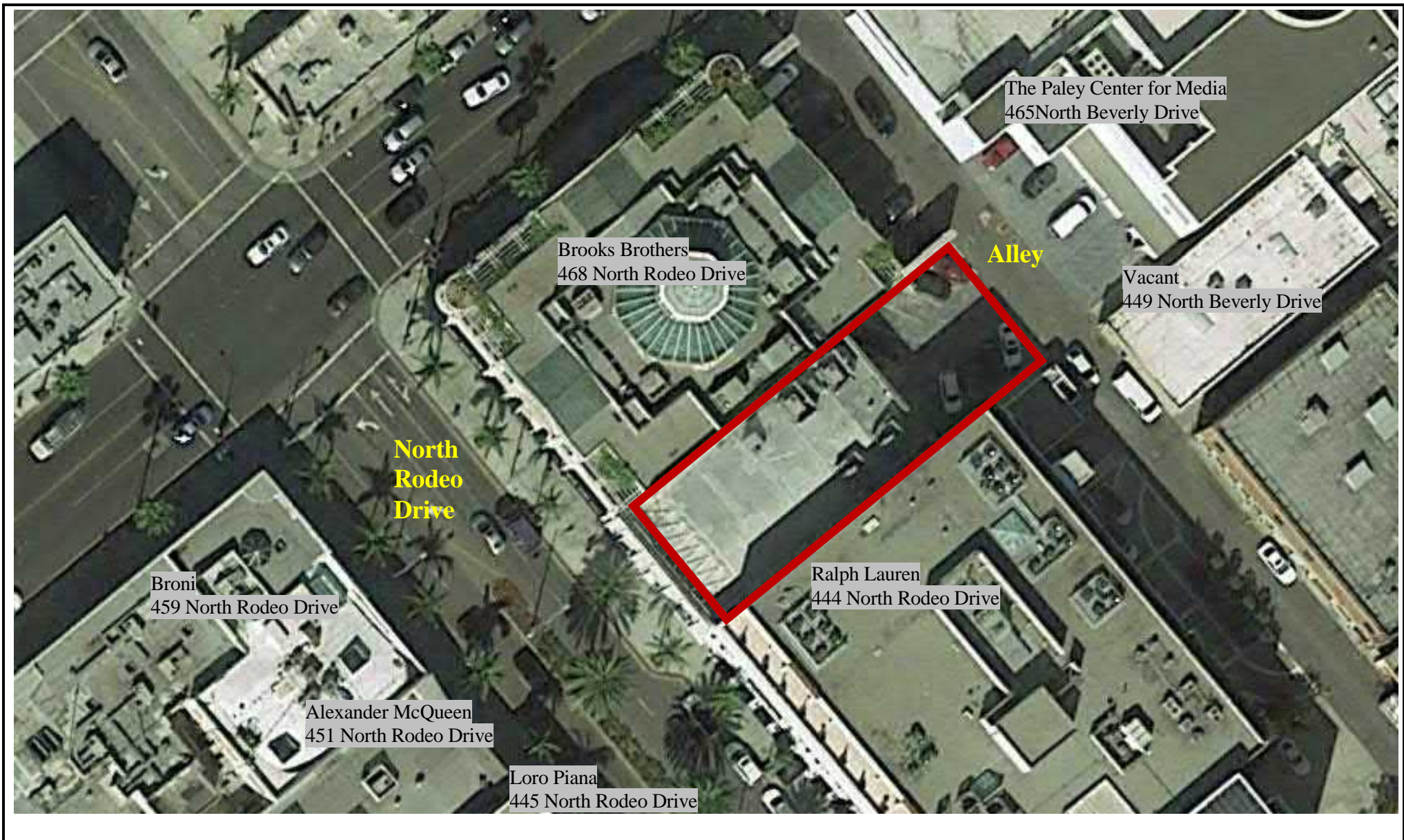
Drawing Not To Scale

KEY:  
Subject Property 

**FIGURE 1: SITE LOCATION MAP**  
Project No. 17-195790.1







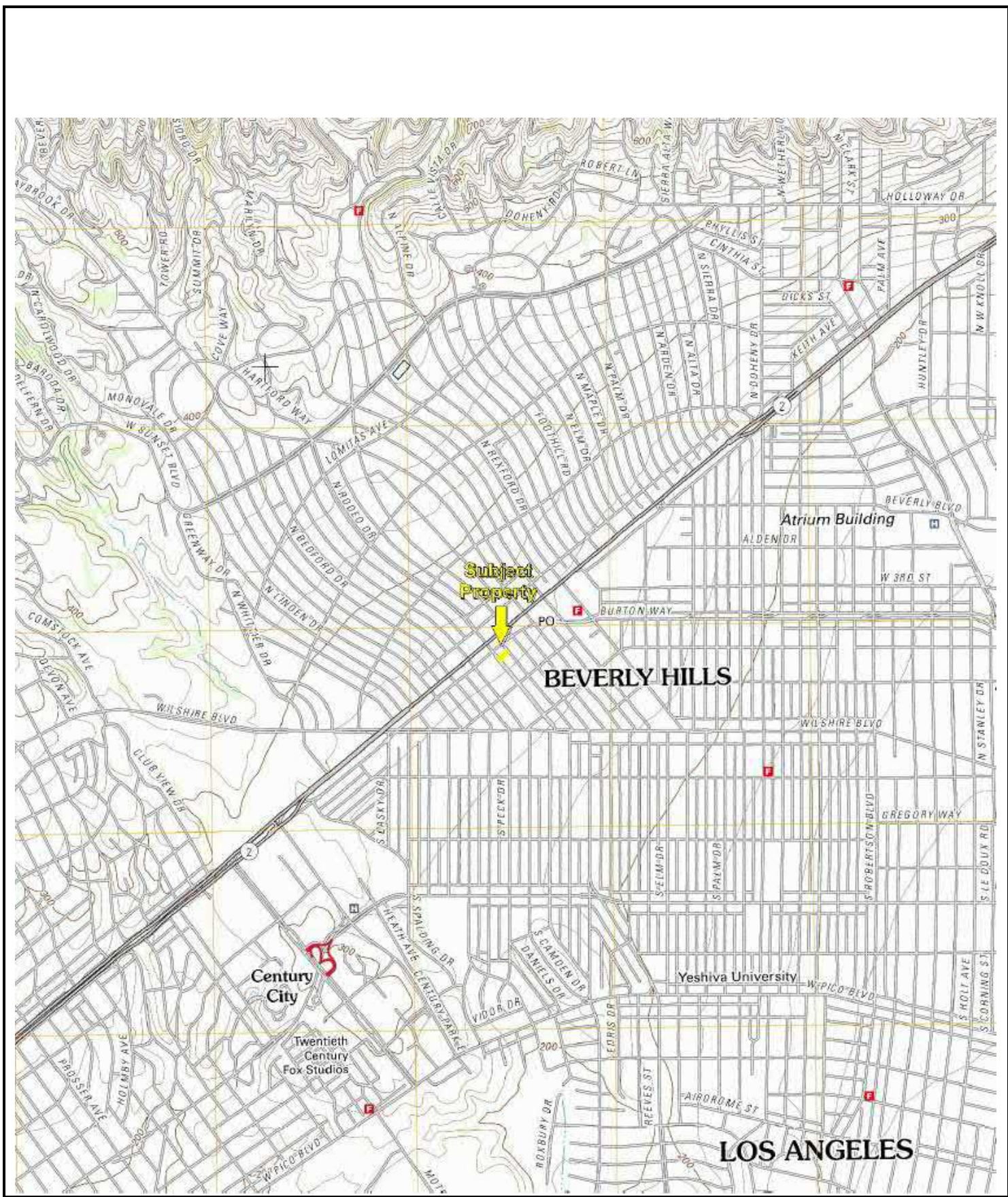
**GROUNDWATER  
FLOW**



KEY:  
Subject Property 

**FIGURE 2: SITE PLAN**  
Project No. 17-195790.1





USGS 7.5 Minute *Beverly Hills, California* Quadrangle  
 Created: 1950/Revised: 2012

KEY:  
 Subject Property

**FIGURE 3: TOPOGRAPHIC MAP**  
 Project No. 17-195790.1



## **APPENDIX A: SITE PHOTOGRAPHS**

---





1. The west side of the subject property.



2. The east side of the subject property.



3. Elevator room.



4. Interior hallway.



5. Restroom.



6. Retail area.



7. Interior hallway.



8. Storage room.



9. Storage room.



10. Storage room.



11. Data room.



12. Fire panel.





13. Mezzanine area with ceiling material on floor.



14. Damaged ceiling.



15. First floor viewed from the mezzanine.



16. Ceiling.



17. Adjacent property to the north.



18. Adjacent property to the south.



19. Adjacent properties across Rodeo to the west.



20. Adjacent property across the alley to the east.

## **APPENDIX B: HISTORICAL/REGULATORY DOCUMENTATION**





456 North Rodeo Drive

456 North Rodeo Drive

Beverly Hills, CA 90210

Inquiry Number: 5037798.9

August 31, 2017

## The EDR Aerial Photo Decade Package



6 Armstrong Road, 4th floor  
Shelton, CT 06484  
Toll Free: 800.352.0050  
[www.edrnet.com](http://www.edrnet.com)

# EDR Aerial Photo Decade Package

08/31/17

**Site Name:**

456 North Rodeo Drive  
456 North Rodeo Drive  
Beverly Hills, CA 90210  
EDR Inquiry # 5037798.9

**Client Name:**

Partner Engineering and Science, Inc.  
2154 Torrance Blvd, Suite 200  
Torrance, CA 90501-0000  
Contact: Colleen Tubridy



Environmental Data Resources, Inc. (EDR) Aerial Photo Decade Package is a screening tool designed to assist environmental professionals in evaluating potential liability on a target property resulting from past activities. EDR's professional researchers provide digitally reproduced historical aerial photographs, and when available, provide one photo per decade.

**Search Results:**

<b>Year</b>	<b>Scale</b>	<b>Details</b>	<b>Source</b>
1928	1"=500'	Flight Date: January 01, 1928	USGS
1938	1"=500'	Flight Date: May 22, 1938	USDA
1948	1"=500'	Flight Date: July 10, 1948	USGS
1952	1"=500'	Flight Date: August 02, 1952	USGS
1964	1"=500'	Flight Date: July 28, 1964	USGS
1977	1"=500'	Flight Date: April 25, 1977	EDR Proprietary Brewster Pacific
1979	1"=500'	Flight Date: February 05, 1979	EDR Proprietary Brewster Pacific
1983	1"=500'	Flight Date: November 19, 1983	EDR Proprietary Brewster Pacific
1989	1"=500'	Flight Date: August 22, 1989	USDA
1994	1"=500'	Acquisition Date: May 31, 1994	USGS/DOQQ
2002	1"=500'	Flight Date: June 10, 2002	USDA
2005	1"=500'	Flight Year: 2005	USDA/NAIP
2009	1"=500'	Flight Year: 2009	USDA/NAIP
2010	1"=500'	Flight Year: 2010	USDA/NAIP
2012	1"=500'	Flight Year: 2012	USDA/NAIP

**When delivered electronically by EDR, the aerial photo images included with this report are for ONE TIME USE ONLY. Further reproduction of these aerial photo images is prohibited without permission from EDR. For more information contact your EDR Account Executive.**

**Disclaimer - Copyright and Trademark Notice**

This Report contains certain information obtained from a variety of public and other sources reasonably available to Environmental Data Resources, Inc. It cannot be concluded from this Report that coverage information for the target and surrounding properties does not exist from other sources. NO WARRANTY EXPRESSED OR IMPLIED, IS MADE WHATSOEVER IN CONNECTION WITH THIS REPORT. ENVIRONMENTAL DATA RESOURCES, INC. SPECIFICALLY DISCLAIMS THE MAKING OF ANY SUCH WARRANTIES, INCLUDING WITHOUT LIMITATION, MERCHANTABILITY OR FITNESS FOR A PARTICULAR USE OR PURPOSE. ALL RISK IS ASSUMED BY THE USER. IN NO EVENT SHALL ENVIRONMENTAL DATA RESOURCES, INC. BE LIABLE TO ANYONE, WHETHER ARISING OUT OF ERRORS OR OMISSIONS, NEGLIGENCE, ACCIDENT OR ANY OTHER CAUSE, FOR ANY LOSS OF DAMAGE, INCLUDING, WITHOUT LIMITATION, SPECIAL, INCIDENTAL, CONSEQUENTIAL, OR EXEMPLARY DAMAGES. ANY LIABILITY ON THE PART OF ENVIRONMENTAL DATA RESOURCES, INC. IS STRICTLY LIMITED TO A REFUND OF THE AMOUNT PAID FOR THIS REPORT. Purchaser accepts this Report "AS IS". Any analyses, estimates, ratings, environmental risk levels or risk codes provided in this Report are provided for illustrative purposes only, and are not intended to provide, nor should they be interpreted as providing any facts regarding, or prediction or forecast of, any environmental risk for any property. Only a Phase I Environmental Site Assessment performed by an environmental professional can provide information regarding the environmental risk for any property. Additionally, the information provided in this Report is not to be construed as legal advice.

Copyright 2017 by Environmental Data Resources, Inc. All rights reserved. Reproduction in any media or format, in whole or in part, of any report or map of Environmental Data Resources, Inc., or its affiliates, is prohibited without prior written permission.

EDR and its logos (including Sanborn and Sanborn Map) are trademarks of Environmental Data Resources, Inc. or its affiliates. All other trademarks used herein are the property of their respective owners.



Key: Subject Property 





Key: Subject Property 





0 Feet

500

1000

2000



Key: Subject Property







0 Feet

500

1000

2000



Key: Subject Property 





0 Feet                      500                      1000                      2000



Key: Subject Property 





0 Feet

500

1000

2000



Key: Subject Property 





0 Feet

500

1000

2000



Key: Subject Property







0 Feet

500

1000

2000



Key: Subject Property 





0 Feet

500

1000

2000

Key: Subject Property

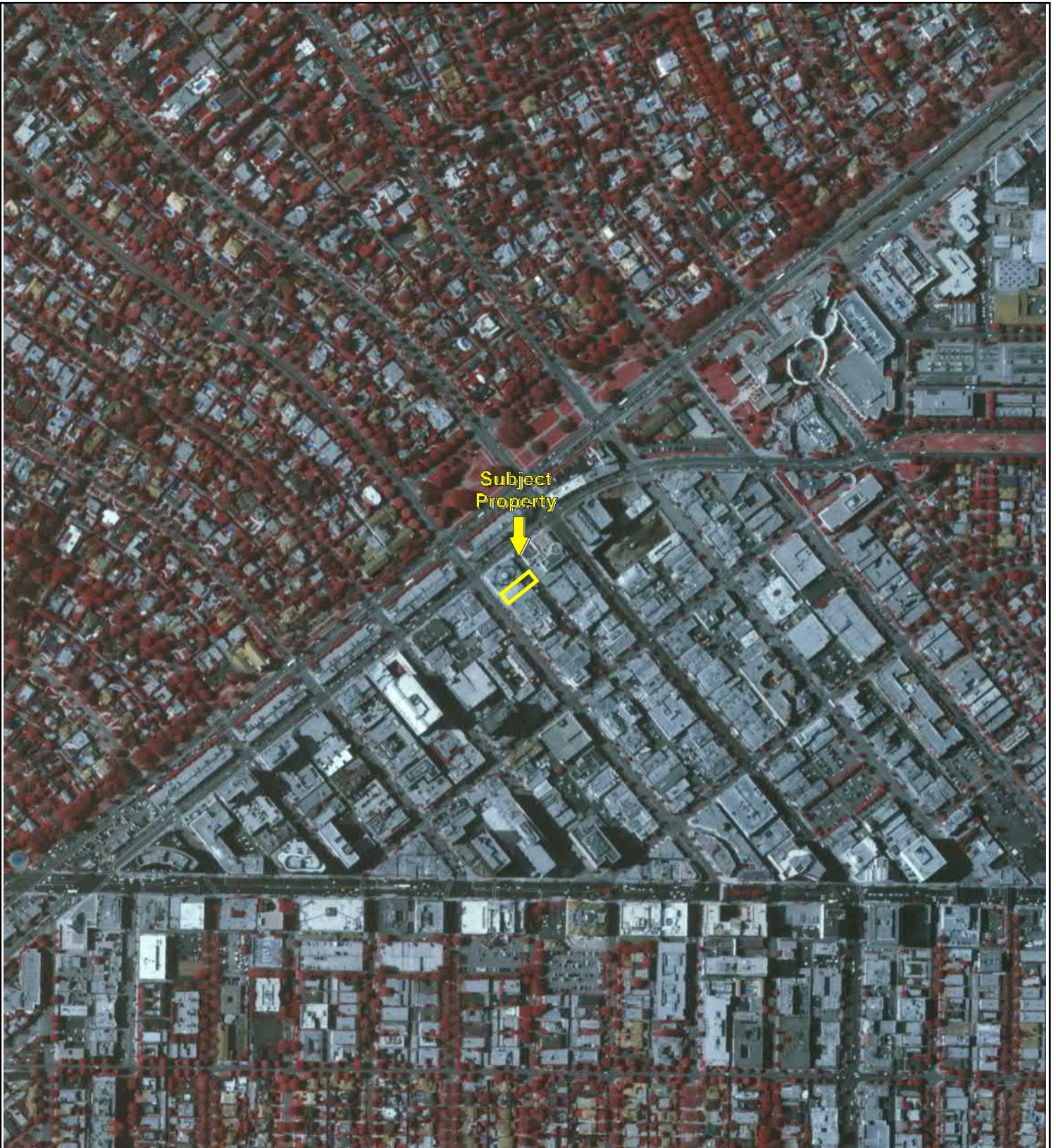






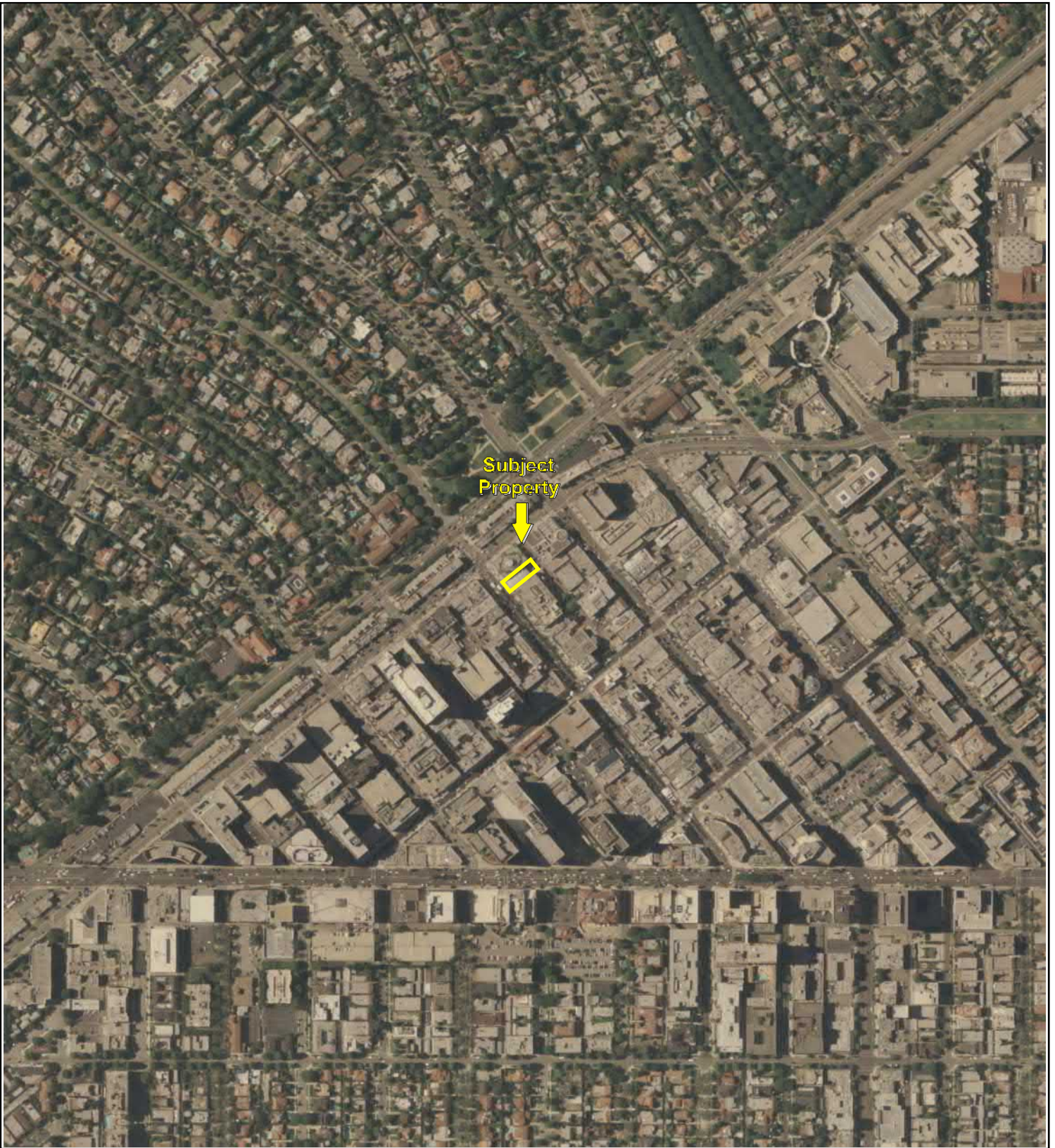
Key: Subject Property 





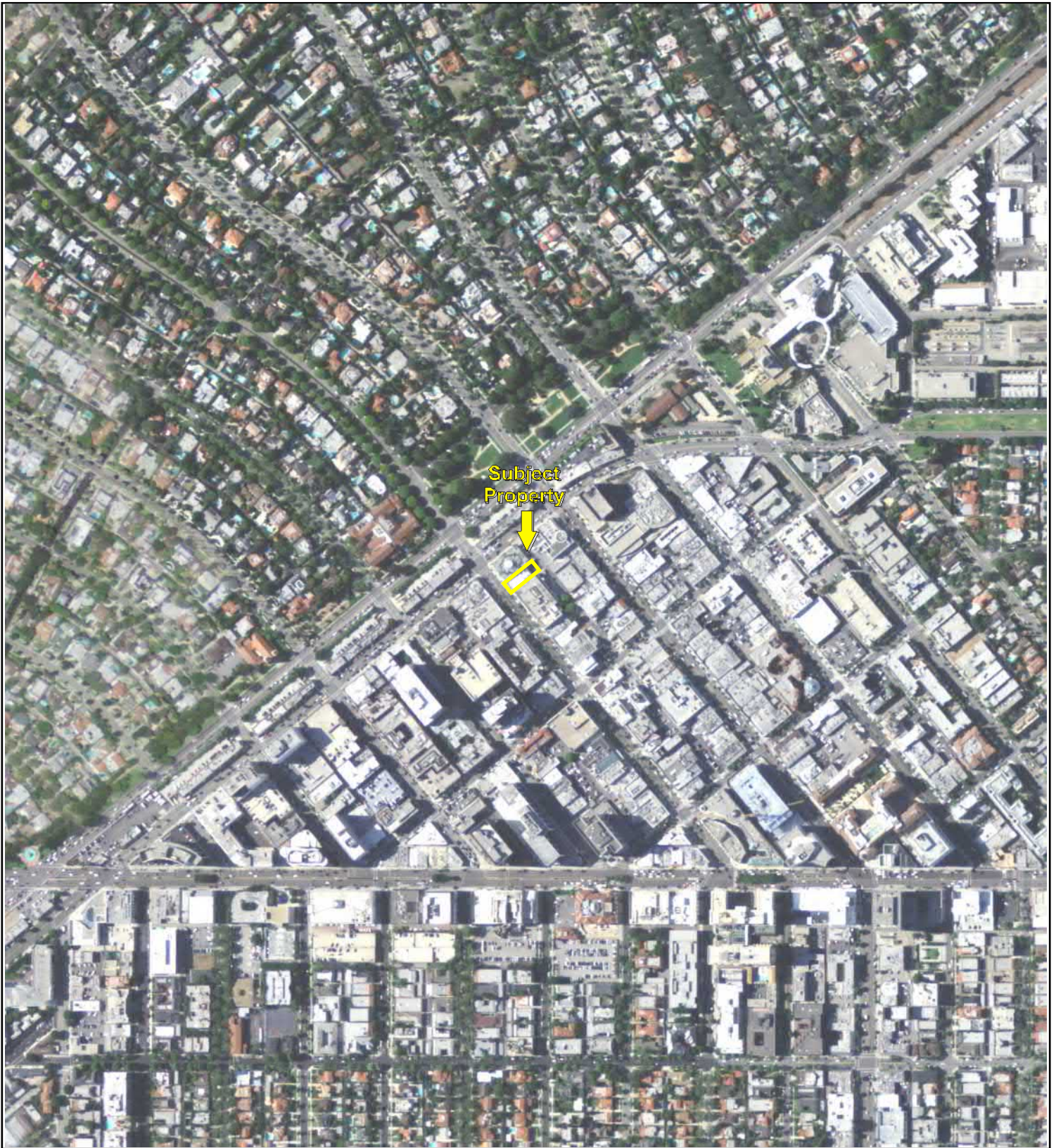
Key: Subject Property 





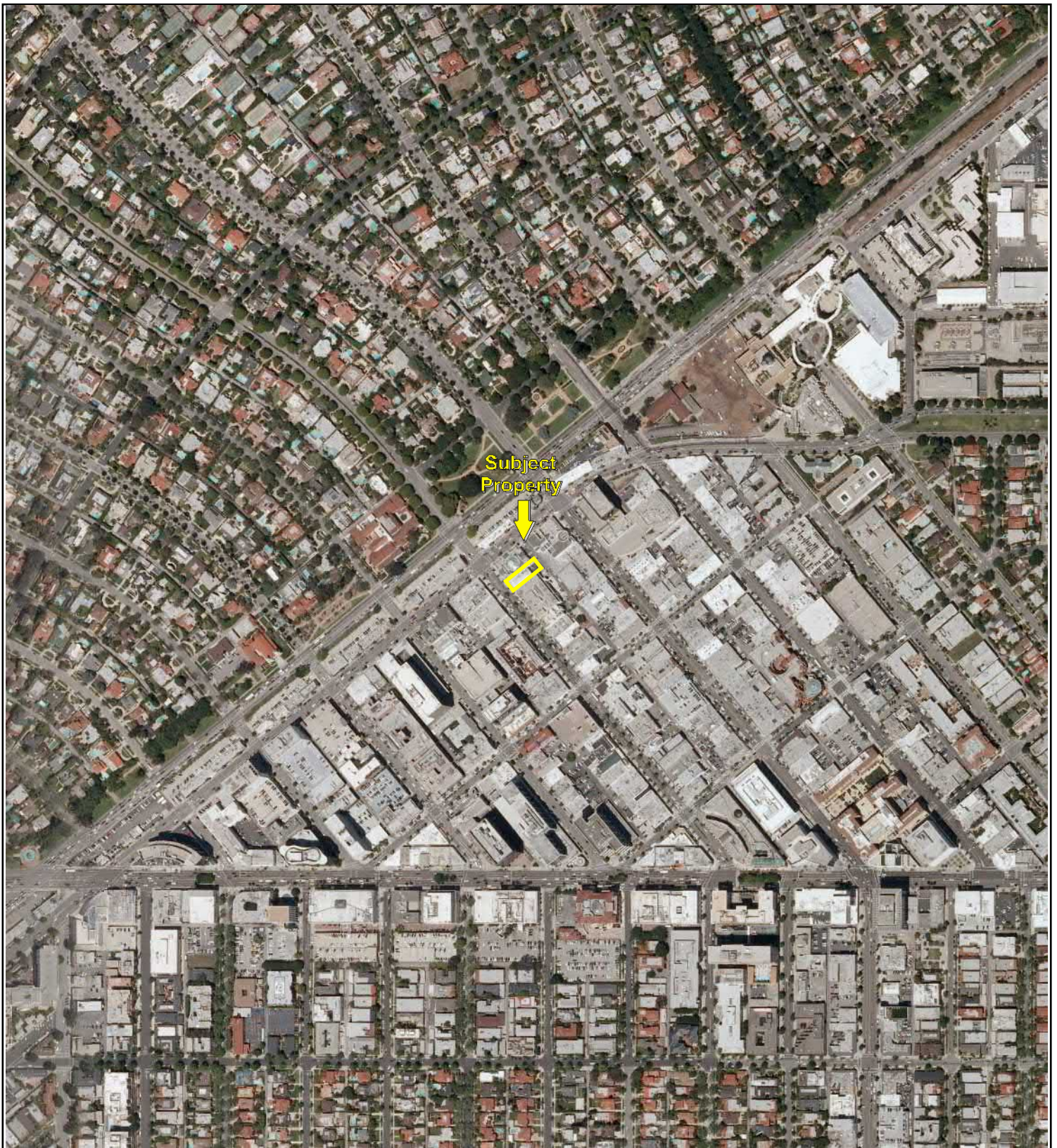
Key: Subject Property 





Key: Subject Property 





Key: Subject Property 





Key: Subject Property 



456 North Rodeo Drive

456 North Rodeo Drive

Beverly Hills, CA 90210

Inquiry Number: 5037798.3

August 30, 2017

## Certified Sanborn® Map Report



6 Armstrong Road, 4th floor  
Shelton, CT 06484  
Toll Free: 800.352.0050  
[www.edrnet.com](http://www.edrnet.com)

# Certified Sanborn® Map Report

08/30/17

**Site Name:**

456 North Rodeo Drive  
456 North Rodeo Drive  
Beverly Hills, CA 90210  
EDR Inquiry # 5037798.3

**Client Name:**

Partner Engineering and Science, Inc.  
2154 Torrance Blvd, Suite 200  
Torrance, CA 90501-0000  
Contact: Colleen Tubridy



The Sanborn Library has been searched by EDR and maps covering the target property location as provided by Partner Engineering and Science, Inc. were identified for the years listed below. The Sanborn Library is the largest, most complete collection of fire insurance maps. The collection includes maps from Sanborn, Bromley, Perris & Browne, Hopkins, Barlow, and others. Only Environmental Data Resources Inc. (EDR) is authorized to grant rights for commercial reproduction of maps by the Sanborn Library LLC, the copyright holder for the collection. Results can be authenticated by visiting [www.edrnet.com/sanborn](http://www.edrnet.com/sanborn).

The Sanborn Library is continually enhanced with newly identified map archives. This report accesses all maps in the collection as of the day this report was generated.

**Certified Sanborn Results:**

**Certification #** 3E43-4AF7-9290

**PO #** NA

**Project** 17-195790.1

**Maps Provided:**

1922  
1926  
1950  
1969



Sanborn® Library search results

Certification #: 3E43-4AF7-9290

The Sanborn Library includes more than 1.2 million fire insurance maps from Sanborn, Bromley, Perris & Browne, Hopkins, Barlow and others which track historical property usage in approximately 12,000 American cities and towns. Collections searched:

- Library of Congress
- University Publications of America
- EDR Private Collection

*The Sanborn Library LLC Since 1866™*

**Limited Permission To Make Copies**

Partner Engineering and Science, Inc. (the client) is permitted to make up to FIVE photocopies of this Sanborn Map transmittal and each fire insurance map accompanying this report solely for the limited use of its customer. No one other than the client is authorized to make copies. Upon request made directly to an EDR Account Executive, the client may be permitted to make a limited number of additional photocopies. This permission is conditioned upon compliance by the client, its customer and their agents with EDR's copyright policy; a copy of which is available upon request.

**Disclaimer - Copyright and Trademark Notice**

This Report contains certain information obtained from a variety of public and other sources reasonably available to Environmental Data Resources, Inc. It cannot be concluded from this Report that coverage information for the target and surrounding properties does not exist from other sources. NO WARRANTY EXPRESSED OR IMPLIED, IS MADE WHATSOEVER IN CONNECTION WITH THIS REPORT. ENVIRONMENTAL DATA RESOURCES, INC. SPECIFICALLY DISCLAIMS THE MAKING OF ANY SUCH WARRANTIES, INCLUDING WITHOUT LIMITATION, MERCHANTABILITY OR FITNESS FOR A PARTICULAR USE OR PURPOSE. ALL RISK IS ASSUMED BY THE USER. IN NO EVENT SHALL ENVIRONMENTAL DATA RESOURCES, INC. BE LIABLE TO ANYONE, WHETHER ARISING OUT OF ERRORS OR OMISSIONS, NEGLIGENCE, ACCIDENT OR ANY OTHER CAUSE, FOR ANY LOSS OF DAMAGE, INCLUDING, WITHOUT LIMITATION, SPECIAL, INCIDENTAL, CONSEQUENTIAL, OR EXEMPLARY DAMAGES. ANY LIABILITY ON THE PART OF ENVIRONMENTAL DATA RESOURCES, INC. IS STRICTLY LIMITED TO A REFUND OF THE AMOUNT PAID FOR THIS REPORT. Purchaser accepts this Report "AS IS". Any analyses, estimates, ratings, environmental risk levels or risk codes provided in this Report are provided for illustrative purposes only, and are not intended to provide, nor should they be interpreted as providing any facts regarding, or prediction or forecast of, any environmental risk for any property. Only a Phase I Environmental Site Assessment performed by an environmental professional can provide information regarding the environmental risk for any property. Additionally, the information provided in this Report is not to be construed as legal advice. Copyright 2017 by Environmental Data Resources, Inc. All rights reserved. Reproduction in any media or format, in whole or in part, of any report or map of Environmental Data Resources, Inc., or its affiliates, is prohibited without prior written permission.

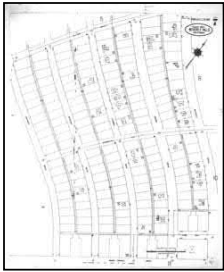
EDR and its logos (including Sanborn and Sanborn Map) are trademarks of Environmental Data Resources, Inc. or its affiliates. All other trademarks used herein are the property of their respective owners.

## Sanborn Sheet Key

This Certified Sanborn Map Report is based upon the following Sanborn Fire Insurance map sheets.



### 1922 Source Sheets



Volume 1, Sheet 7  
1922




Volume 1, Sheet 10  
1922



Volume 1, Sheet 11  
1922

### 1926 Source Sheets



Volume 21, Sheet 2101  
1926




Volume 21, Sheet 2103  
1926

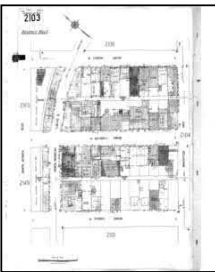


Volume 21, Sheet 2149  
1926

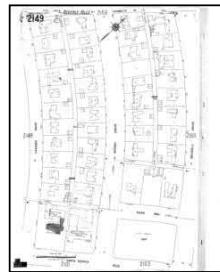
### 1950 Source Sheets



Volume 21, Sheet 2101  
1950



Volume 21, Sheet 2103  
1950



Volume 21, Sheet 2149  
1950


### 1969 Source Sheets



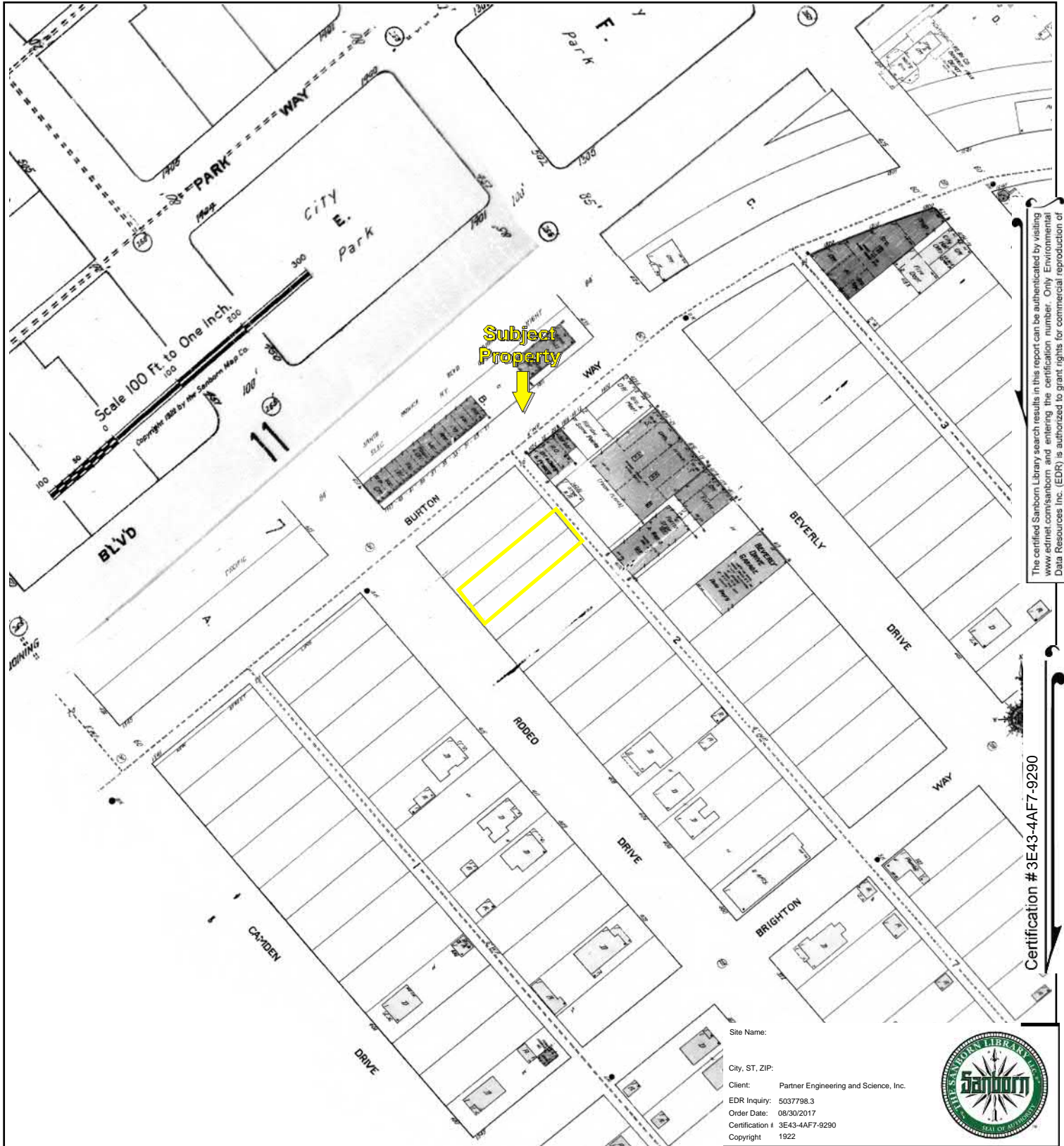
Volume 21, Sheet 2149  
1969



Volume 21, Sheet 2101  
1969



Volume 21, Sheet 2103  
1969



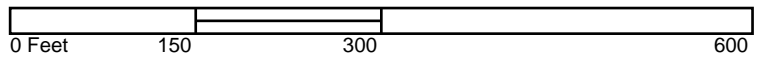
The certified Sanborn Library search results in this report can be authenticated by visiting [www.edr.com/sanborn](http://www.edr.com/sanborn) and entering the certification number. Only Environmental Data Resources Inc. (EDR) is authorized to grant rights for commercial reproduction of maps by The Sanborn Library LLC, the copyright holder for the collection.

Certification # 3E43-4AF7-9290

Site Name:  
 City, ST, ZIP:  
 Client: Partner Engineering and Science, Inc.  
 EDR Inquiry: 5037798.3  
 Order Date: 08/30/2017  
 Certification #: 3E43-4AF7-9290  
 Copyright: 1922

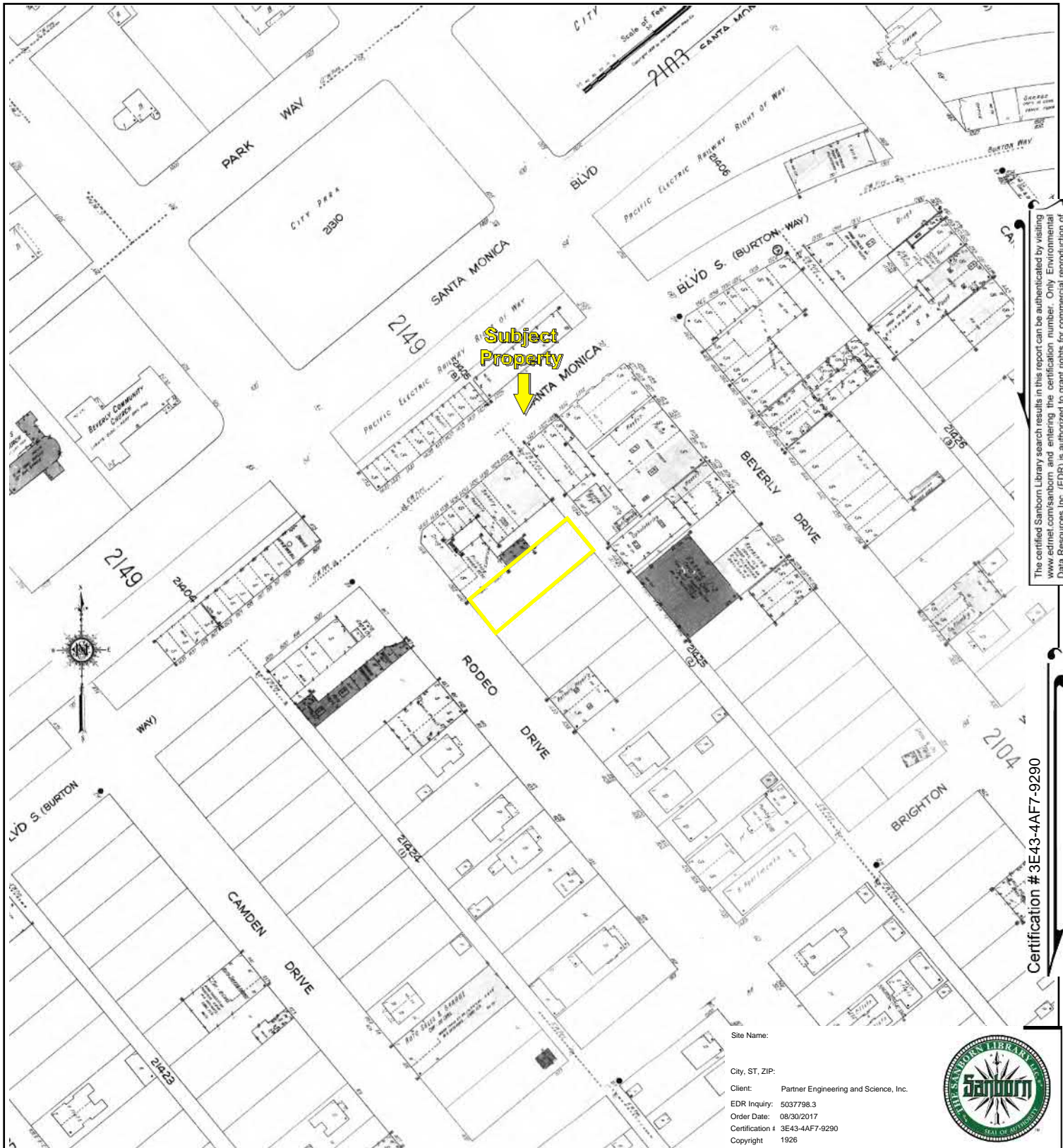


Volume 1, Sheet 11  
 Volume 1, Sheet 10  
 Volume 1, Sheet 7



Key: Subject Property





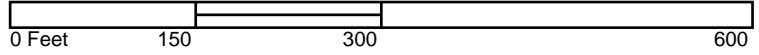
The certified Sanborn Library search results in this report can be authenticated by visiting [www.edrnet.com/sanborn](http://www.edrnet.com/sanborn) and entering the certification number. Only Environmental Data Resources Inc. (EDR) is authorized to grant rights for commercial reproduction of maps by The Sanborn Library LLC, the copyright holder for the collection.

Certification # 3E43-4AF7-9290

Site Name:  
 City, ST, ZIP:  
 Client: Partner Engineering and Science, Inc.  
 EDR Inquiry: 5037798.3  
 Order Date: 08/30/2017  
 Certification #: 3E43-4AF7-9290  
 Copyright: 1926

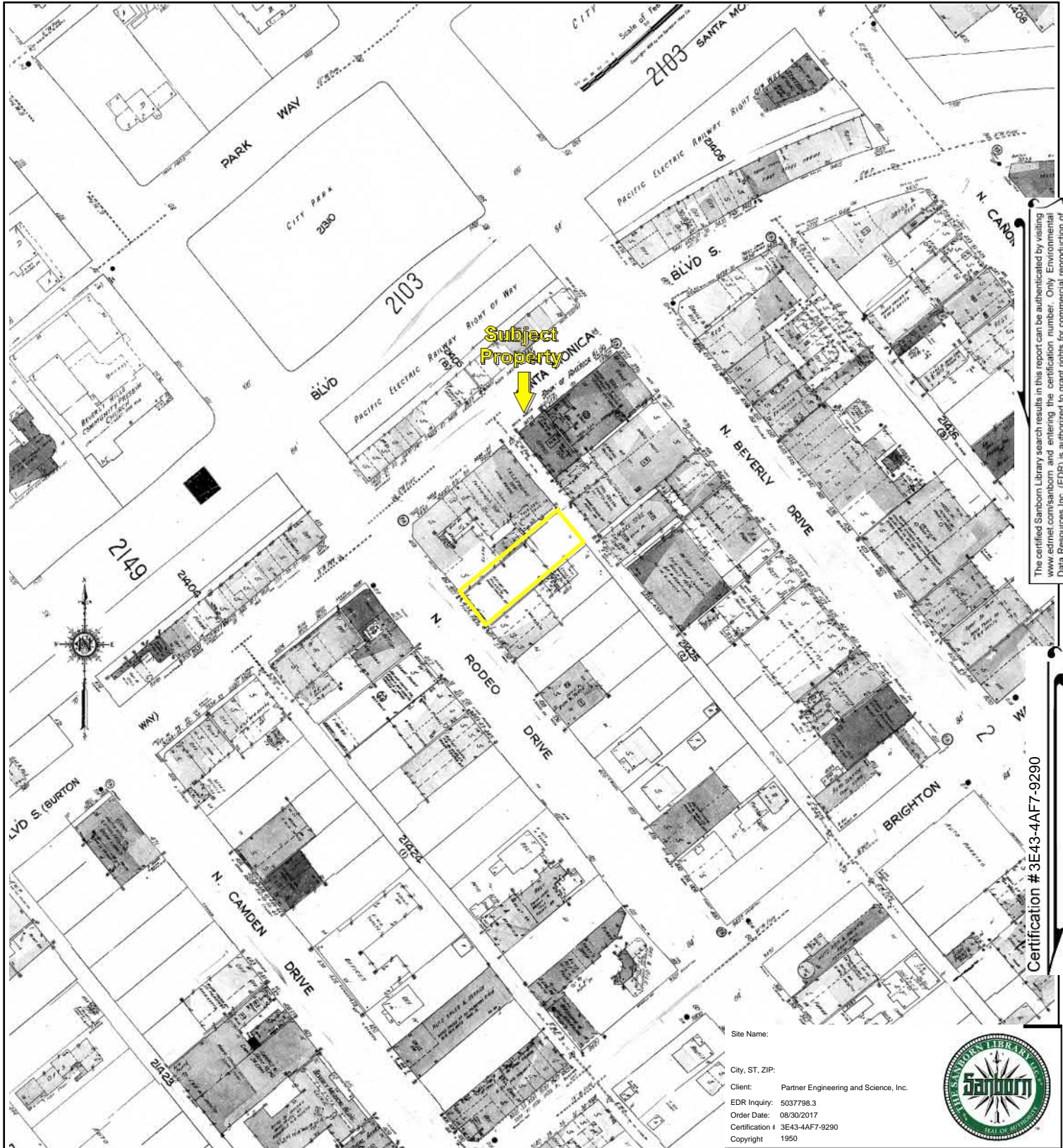


Volume 21, Sheet 2149  
 Volume 21, Sheet 2103  
 Volume 21, Sheet 2101



Key: Subject Property





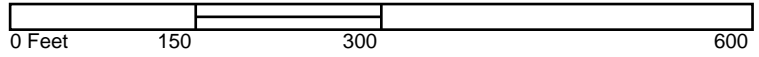
The certified Sanborn Library search results in this report can be authenticated by visiting [www.edr.com/sanborn](http://www.edr.com/sanborn) and entering the certification number. Only Environmental Data Resources Inc. (EDR) is authorized to grant rights for commercial reproduction of maps by The Sanborn Library LLC, the copyright holder for the collection.

Certification # 3E43-4AF7-9290

Site Name:  
 City, ST, ZIP:  
 Client: Partner Engineering and Science, Inc.  
 EDR Inquiry: 5037798.3  
 Order Date: 08/30/2017  
 Certification #: 3E43-4AF7-9290  
 Copyright: 1950

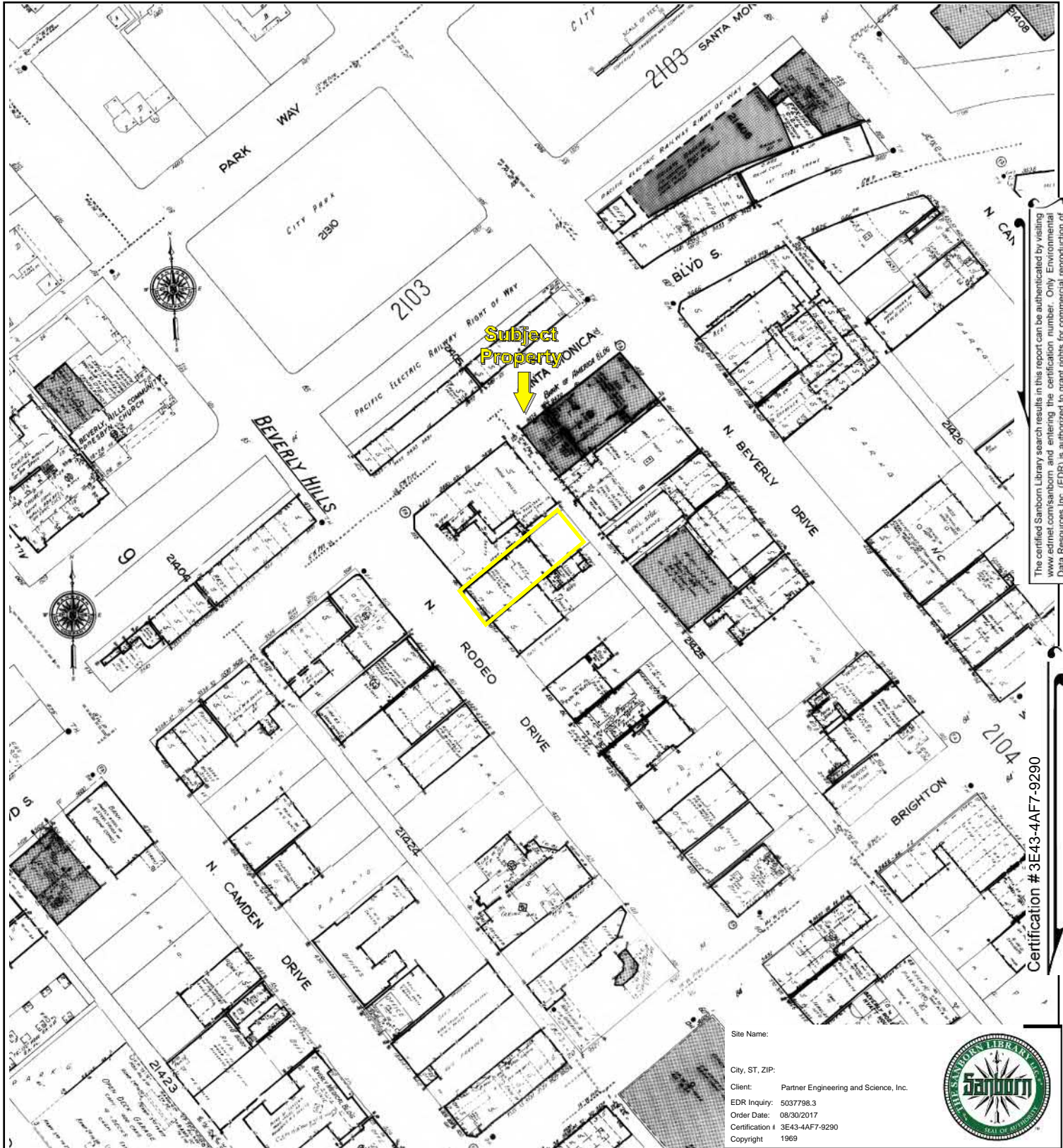


Volume 21, Sheet 2149  
 Volume 21, Sheet 2103  
 Volume 21, Sheet 2101



Key: Subject Property





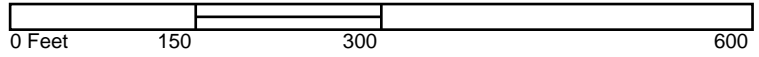
The certified Sanborn Library search results in this report can be authenticated by visiting [www.edr.com/sanborn](http://www.edr.com/sanborn) and entering the certification number. Only Environmental Data Resources Inc. (EDR) is authorized to grant rights for commercial reproduction of maps by The Sanborn Library LLC, the copyright holder for the collection.

Certification # 3E43-4AF7-9290

Site Name:  
 City, ST, ZIP:  
 Client: Partner Engineering and Science, Inc.  
 EDR Inquiry: 5037798.3  
 Order Date: 08/30/2017  
 Certification #: 3E43-4AF7-9290  
 Copyright: 1969



Volume 21, Sheet 2103  
 Volume 21, Sheet 2101  
 Volume 21, Sheet 2149



Key: Subject Property



**456 North Rodeo Drive**

456 North Rodeo Drive  
Beverly Hills, CA 90210

Inquiry Number: 5037798.5  
September 05, 2017

# The EDR-City Directory Abstract

## TABLE OF CONTENTS

### SECTION

Executive Summary

Findings

City Directory Images

*Thank you for your business.*  
Please contact EDR at 1-800-352-0050  
with any questions or comments.

#### **Disclaimer - Copyright and Trademark Notice**

This Report contains certain information obtained from a variety of public and other sources reasonably available to Environmental Data Resources, Inc. It cannot be concluded from this Report that coverage information for the target and surrounding properties does not exist from other sources. **NO WARRANTY EXPRESSED OR IMPLIED, IS MADE WHATSOEVER IN CONNECTION WITH THIS REPORT. ENVIRONMENTAL DATA RESOURCES, INC. SPECIFICALLY DISCLAIMS THE MAKING OF ANY SUCH WARRANTIES, INCLUDING WITHOUT LIMITATION, MERCHANTABILITY OR FITNESS FOR A PARTICULAR USE OR PURPOSE. ALL RISK IS ASSUMED BY THE USER. IN NO EVENT SHALL ENVIRONMENTAL DATA RESOURCES, INC. BE LIABLE TO ANYONE, WHETHER ARISING OUT OF ERRORS OR OMISSIONS, NEGLIGENCE, ACCIDENT OR ANY OTHER CAUSE, FOR ANY LOSS OR DAMAGE, INCLUDING, WITHOUT LIMITATION, SPECIAL, INCIDENTAL, CONSEQUENTIAL, OR EXEMPLARY DAMAGES. ANY LIABILITY ON THE PART OF ENVIRONMENTAL DATA RESOURCES, INC. IS STRICTLY LIMITED TO A REFUND OF THE AMOUNT PAID FOR THIS REPORT.** Purchaser accepts this Report "AS IS". Any analyses, estimates, ratings, environmental risk levels or risk codes provided in this Report are provided for illustrative purposes only, and are not intended to provide, nor should they be interpreted as providing any facts regarding, or prediction or forecast of, any environmental risk for any property. Only a Phase I Environmental Site Assessment performed by an environmental professional can provide information regarding the environmental risk for any property. Additionally, the information provided in this Report is not to be construed as legal advice.

Copyright 2017 by Environmental Data Resources, Inc. All rights reserved. Reproduction in any media or format, in whole or in part, of any report or map of Environmental Data Resources, Inc. or its affiliates is prohibited without prior written permission.

EDR and its logos (including Sanborn and Sanborn Map) are trademarks of Environmental Data Resources, Inc. or its affiliates. All other trademarks used herein are the property of their respective owners.

## EXECUTIVE SUMMARY

### DESCRIPTION

Environmental Data Resources, Inc.'s (EDR) City Directory Abstract is a screening tool designed to assist environmental professionals in evaluating potential liability on a target property resulting from past activities. EDR's City Directory Abstract includes a search and abstract of available city directory data. For each address, the directory lists the name of the corresponding occupant at five year intervals.

Business directories including city, cross reference and telephone directories were reviewed, if available, at approximately five year intervals for the years spanning 1920 through 2014. This report compiles information gathered in this review by geocoding the latitude and longitude of properties identified and gathering information about properties within 332 feet of the target property.

A summary of the information obtained is provided in the text of this report.

### RECORD SOURCES

EDR's Digital Archive combines historical directory listings from sources such as Cole Information and Dun & Bradstreet. These standard sources of property information complement and enhance each other to provide a more comprehensive report.

EDR is licensed to reproduce certain City Directory works by the copyright holders of those works. The purchaser of this EDR City Directory Report may include it in report(s) delivered to a customer. Reproduction of City Directories without permission of the publisher or licensed vendor may be a violation of copyright.

Data by

**infoUSA**<sup>®</sup>

Copyright©2008  
All Rights Reserved

### RESEARCH SUMMARY

The following research sources were consulted in the preparation of this report. An "X" indicates where information was identified in the source and provided in this report.

<u>Year</u>	<u>Source</u>	<u>TP</u>	<u>Adjoining</u>	<u>Text Abstract</u>	<u>Source Image</u>
2014	EDR Digital Archive	-	X	X	-
2010	EDR Digital Archive	-	X	X	-
	EDR Digital Archive	X	X	X	-
2006	Haines Co., Inc.	-	X	X	-
	Haines Co., Inc.	X	X	X	-
2004	Haines Company	-	-	-	-
2003	Haines & Company	-	-	-	-
2001	Haines Company, Inc.	-	-	-	-
2000	Haines & Company	-	X	X	-
	Haines & Company	X	X	X	-
1999	Haines Company	-	-	-	-
1996	GTE	-	-	-	-

## EXECUTIVE SUMMARY

<u>Year</u>	<u>Source</u>	<u>TP</u>	<u>Adjoining</u>	<u>Text Abstract</u>	<u>Source Image</u>
1995	Pacific Bell	-	X	X	-
1992	PACIFIC BELL WHITE PAGES	-	-	-	-
1991	Pacific Bell	-	X	X	-
	Pacific Bell	X	X	X	-
1990	Pacific Bell	-	X	X	-
1986	Pacific Bell	-	X	X	-
1985	Pacific Bell	-	X	X	-
	Pacific Bell	X	X	X	-
1981	Pacific Telephone	-	X	X	-
	Pacific Telephone	X	X	X	-
1980	Pacific Telephone	-	X	X	-
	Pacific Telephone	X	X	X	-
1976	Pacific Telephone	-	X	X	-
	Pacific Telephone	X	X	X	-
1975	Pacific Telephone	-	X	X	-
	Pacific Telephone	X	X	X	-
1972	R. L. Polk & Co.	-	-	-	-
1971	Pacific Telephone	-	X	X	-
	Pacific Telephone	X	X	X	-
1970	Pacific Telephone	-	X	X	-
	Pacific Telephone	X	X	X	-
1969	Pacific Telephone	-	-	-	-
1967	Pacific Telephone	-	X	X	-
	Pacific Telephone	X	X	X	-
1966	Pacific Telephone	-	-	-	-
1965	Pacific Telephone	-	X	X	-
	Pacific Telephone	X	X	X	-
1964	Pacific Telephone	-	-	-	-
1963	Pacific Telephone	-	-	-	-
1962	Pacific Telephone	-	X	X	-
	Pacific Telephone	X	X	X	-
1961	R. L. Polk & Co.	-	-	-	-
1960	Pacific Telephone	-	-	-	-
1958	Pacific Telephone	-	X	X	-
	Pacific Telephone	X	X	X	-
1957	Pacific Telephone	-	-	-	-
1956	Pacific Telephone	-	X	X	-
1955	R. L. Polk & Co.	-	-	-	-
1954	R. L. Polk & Co.	-	X	X	-
	R. L. Polk & Co.	X	X	X	-
1952	Los Angeles Directory Co.	-	-	-	-
1951	Pacific Telephone & Telegraph Co.	-	X	X	-

## EXECUTIVE SUMMARY

<u>Year</u>	<u>Source</u>	<u>TP</u>	<u>Adjoining</u>	<u>Text Abstract</u>	<u>Source Image</u>
1951	Pacific Telephone & Telegraph Co.	X	X	X	-
1950	Pacific Telephone	-	X	X	-
	Pacific Telephone	X	X	X	-
1949	Los Angeles Directory Co.	-	-	-	-
1948	Associated Telephone Company, Ltd.	-	-	-	-
1947	Pacific Directory Co.	-	-	-	-
1946	Southern California Telephone Co	-	-	-	-
1945	R. L. Polk & Co.	-	X	X	-
1944	R. L. Polk & Co.	-	-	-	-
1942	Los Angeles Directory Co.	-	X	X	-
1940	Los Angeles Directory Co.	-	-	-	-
1939	Los Angeles Directory Co.	-	X	X	-
1938	Los Angeles Directory Company Publishers	-	-	-	-
1937	Los Angeles Directory Co.	-	X	X	-
1936	Los Angeles Directory Co.	-	-	-	-
1935	Los Angeles Directory Co.	-	-	-	-
1934	Los Angeles Directory Co.	-	X	X	-
1933	Los Angeles Directory Co.	-	X	X	-
1932	Los Angeles Directory Co.	-	-	-	-
1931	TRIBUNE-NEWS PUBLISHING CO.	-	-	-	-
1930	Los Angeles Directory Co.	-	-	-	-
1929	Los Angeles Directory Co.	-	-	-	-
1928	Los Angeles Directory Co.	-	-	-	-
1927	Los Angeles Directory Co.	-	-	-	-
1926	Los Angeles Directory Co.	-	-	-	-
1925	Los Angeles Directory Co.	-	X	X	-
1924	Los Angeles Directory Co.	-	-	-	-
1923	Los Angeles Directory Co.	-	-	-	-
1921	Los Angeles Directory Co.	-	-	-	-
1920	Los Angeles Directory Co.	-	-	-	-

# FINDINGS

## TARGET PROPERTY INFORMATION

### ADDRESS

456 North Rodeo Drive  
Beverly Hills, CA 90210

### FINDINGS DETAIL

Target Property research detail.

### N Rodeo Dr

#### 456 N Rodeo Dr

<u>Year</u>	<u>Uses</u>	<u>Source</u>
2010	JUICY COUTURE INC	EDR Digital Archive

### N RODEO DR

#### 456 N RODEO DR

<u>Year</u>	<u>Uses</u>	<u>Source</u>
2006	BUCCEUL GEMS	Haines Co., Inc.
	DECORATIVE ART	Haines Co., Inc.
	GINORI	Haines Co., Inc.
2000	POINT CARRE OF BEVERLY HILLS	Haines & Company
	SCHURZ Karl	Haines & Company
1991	Mie Schon	Pacific Bell
	MLE SCHON	Pacific Bell
1985	LADY BATTAGLIA INC WOMENS WR	Pacific Bell
1981	ERES BH	Pacific Telephone
	ERES COUTURE BH	Pacific Telephone
1980	Eres	Pacific Telephone
	Eres Couture	Pacific Telephone
	From Los Angeles Telephones Call	Pacific Telephone
1976	Eres	Pacific Telephone
	Eres Couture	Pacific Telephone
1975	ERES	Pacific Telephone
	ERES COUTURE	Pacific Telephone
1971	Eres Couture	Pacific Telephone
1970	ERES COUTURE	Pacific Telephone
1967	Eres Couture	Pacific Telephone
1965	ERES COUTURE	Pacific Telephone



## FINDINGS

<u>Year</u>	<u>Uses</u>	<u>Source</u>
1962	BURR RAYMOND GALLERIES	Pacific Telephone
	RAYMOND BURR GALLERIES	Pacific Telephone
1958	Crawford Music Store Crawfords of Beverly Hills records & telvsn	Pacific Telephone
	CRAWFORD MUSTC STORE CRAWFORD S OF BEVERLY HILLS RECORDS & TELVSN	Pacific Telephone
	CRAWFORD RADIO & MUSIC CO	Pacific Telephone
	CRAWFORD S OF BEVERLY HILLS RECORDS & TELVSN	Pacific Telephone
	CRAWFORD TELEVISION & RECOIDS OF BEVERLY HILLS	Pacific Telephone
	Crawford Television & Records of Beverly Hills	Pacific Telephone
	Crawfords of Beverly Hills records & telvsn	Pacific Telephone
	K C B H BROADCAST STATION	Pacific Telephone
	K C B H Broadcast Station	Pacific Telephone
1954	CRAWFORD MUSIC STORE CRAWFORD S OF BEVERLY HILLS RECORDS & TELVSN	R. L. Polk & Co.
	CRAWFORD S OF BEVERLY HILLS	R. L. Polk & Co.
	CRAWFORD S OF BEVERLY HILLS RECORDS & TELVSN	R. L. Polk & Co.
	CRAWFORD TELEVISION & RECORDS OF BEVERLY HILLS	R. L. Polk & Co.
1950	CRAWFORD S OF BEVERLY HILLS (A A CRAWFORD) RECORDS TELEVISION RADIOS	Pacific Telephone
	CRAWFORD S RADIO & MUSIC STORE (A A CRAWFORD)	Pacific Telephone

### RODEO DR N

#### 456 RODEO DR N

<u>Year</u>	<u>Uses</u>	<u>Source</u>
1951	N Rodeo Dr BH Crawfords of Beverly Hills music & radio dlrs	Pacific Telephone & Telegraph Co.
	N Rodeo Dr BH Crawfords of Beverly Hills records & telvsn	Pacific Telephone & Telegraph Co.

## FINDINGS

### ADJOINING PROPERTY DETAIL

The following Adjoining Property addresses were researched for this report. Detailed findings are provided for each address.

#### BEVERLY DR N

##### 433 BEVERLY DR N

<u>Year</u>	<u>Uses</u>	<u>Source</u>
2000	AFEX ASSOCIATED FRGN EXCH INC	Haines & Company
	AFEX ASSOCIATED FRGN EXCH INC	Haines & Company
	ASSOCTD FOREIGN EXCHANGE INC	Haines & Company

##### 435 BEVERLY DR N

<u>Year</u>	<u>Uses</u>	<u>Source</u>
2000	KOO KOO ROO RESTAURANT	Haines & Company
	STUDIO C	Haines & Company
	INFO MANAGEMENT SERVICES	Haines & Company
	JODARI TAILORING SERVICES	Haines & Company
	KOO KOO ROO CATERING	Haines & Company
	SUPERIOR HANDBAGS R	Haines & Company
	NORMAND RICHARDS HAIRCUTTING	Haines & Company
	REZENDE OCTAVIO	Haines & Company
	RICHARDS N HRCTTNG & STYLNG	Haines & Company

##### 436 BEVERLY DR N

<u>Year</u>	<u>Uses</u>	<u>Source</u>
2000	XXXX	Haines & Company

##### 437 BEVERLY DR N

<u>Year</u>	<u>Uses</u>	<u>Source</u>
2000	TOMS TOYS	Haines & Company

##### 439 BEVERLY DR N

<u>Year</u>	<u>Uses</u>	<u>Source</u>
2000	MEYER Bruce	Haines & Company

##### 441 BEVERLY DR N

<u>Year</u>	<u>Uses</u>	<u>Source</u>
2000	DAVIES PATRICKA	Haines & Company
	BAUMANN KATHRINE BEVERLY HILLS	Haines & Company

## FINDINGS

<u>Year</u>	<u>Uses</u>	<u>Source</u>
2000	THE FARM OF BEVERLY HILLS	Haines & Company
<b>443 BEVERLY DR N</b>		
<u>Year</u>	<u>Uses</u>	<u>Source</u>
2000	DIVINE PASTA CO	Haines & Company
<b>445 BEVERLY DR N</b>		
<u>Year</u>	<u>Uses</u>	<u>Source</u>
2000	COFFEE BEAN & TEA LEAF THE	Haines & Company
<b>447 BEVERLY DR N</b>		
<u>Year</u>	<u>Uses</u>	<u>Source</u>
2000	FOX PHOTO	Haines & Company
	WOLF CAMERA INC	Haines & Company
<b>449 BEVERLY DR N</b>		
<u>Year</u>	<u>Uses</u>	<u>Source</u>
2000	ST URBAIN STREET BAGELS	Haines & Company
<b>451 BEVERLY DR N</b>		
<u>Year</u>	<u>Uses</u>	<u>Source</u>
2000	XXXX	Haines & Company
1951	N Bevrly Dr BH Daniels of Beverly Hills costm jwlrly	Pacific Telephone & Telegraph Co.
<b>452 BEVERLY DR N</b>		
<u>Year</u>	<u>Uses</u>	<u>Source</u>
2000	XXXX	Haines & Company
<b>453 BEVERLY DR N</b>		
<u>Year</u>	<u>Uses</u>	<u>Source</u>
2000	SAMMYS SPORTS	Haines & Company
<b>455 BEVERLY DR N</b>		
<u>Year</u>	<u>Uses</u>	<u>Source</u>
2000	XXXX	Haines & Company
<b>456 BEVERLY DR N</b>		
<u>Year</u>	<u>Uses</u>	<u>Source</u>
2000	XXXX	Haines & Company



## FINDINGS

### 458 BEVERLY DR N

<u>Year</u>	<u>Uses</u>	<u>Source</u>
2000	XXXX	Haines & Company

### 465 BEVERLY DR N

<u>Year</u>	<u>Uses</u>	<u>Source</u>
2000	MUSEUM OF TV AND RADIO GIFT SH	Haines & Company
	MUSEUM OF TELEVISION AND RADIO	Haines & Company

### 469 BEVERLY DR N

<u>Year</u>	<u>Uses</u>	<u>Source</u>
2000	XXXX	Haines & Company

### 470 BEVERLY DR N

<u>Year</u>	<u>Uses</u>	<u>Source</u>
2000	XXXX	Haines & Company

### 474 BEVERLY DR N

<u>Year</u>	<u>Uses</u>	<u>Source</u>
2000	JOHNNY ROCKETS	Haines & Company

### 475 BEVERLY DR N

<u>Year</u>	<u>Uses</u>	<u>Source</u>
2000	BAJA FRESH MEXICAN GRILL	Haines & Company

### Little Santa Monica Blvd

#### 9440 Little Santa Monica Blvd

<u>Year</u>	<u>Uses</u>	<u>Source</u>
2010	CHINA GATEWAY CORPORATION	EDR Digital Archive
	ARC EMRGING GRWTH PARTNERS LLC	EDR Digital Archive

### LITTLE SANTA MONICA BLVD

#### 9542 LITTLE SANTA MONICA BLVD

<u>Year</u>	<u>Uses</u>	<u>Source</u>
1980	California Leisure Industries Inc	Pacific Telephone
	Moselle	Pacific Telephone

## FINDINGS

### **N BEV ERLY DR**

#### **475 N BEV ERLY DR**

<u>Year</u>	<u>Uses</u>	<u>Source</u>
1934	HUTTON E F & CO WV D CHAUNEIRK MGR STOCKS & BONDS	Los Angeles Directory Co.

### **N BEVERLY DR**

#### **428 N BEVERLY DR**

<u>Year</u>	<u>Uses</u>	<u>Source</u>
1995	S TARBUCKS COFFE E	Pacific Bell
	Beverly Drive	Pacific Bell

#### **429 N BEVERLY DR**

<u>Year</u>	<u>Uses</u>	<u>Source</u>
1954	YORKSHIRE S WOMENS APPRL BEVERLY HILLS	R. L. Polk & Co.

#### **433 N BEVERLY DR**

<u>Year</u>	<u>Uses</u>	<u>Source</u>
2006	ASSOCTD FOREIGN EXCHANGE AFEX ASSOCIATED FRGN EXCH INC AFEX	Haines Co., Inc. Haines Co., Inc. Haines Co., Inc. Haines Co., Inc. Haines Co., Inc.
1991	ASSOCIATED FOREIGN EXCHANGE INC AFEX AFEX-ASSOCIATED FOREIGN EXCHANGE INC	Pacific Bell Pacific Bell Pacific Bell
1990	ASSOCIATED FOREIGN EXCHANGE INC BH	Pacific Bell
1986	OFFICE MACHINES INCORPORATED BEVERLY HILLS OFFICE BH	Pacific Bell
1985	OFFICE MACHINES INCORPORATED	Pacific Bell
1981	OFFICE MACHINE INCORPORATED	Pacific Telephone
1976	OFFICE MACHINES INCORPORATED Beverly Hills Office Office Machines Inc	Pacific Telephone Pacific Telephone Pacific Telephone
1975	OFFICE MACHINES INC OFFICE MACHINES INCORPORATED	Pacific Telephone Pacific Telephone
1970	SOUTHERN CALIFORNIA GAS CO	Pacific Telephone

## FINDINGS

<u>Year</u>	<u>Uses</u>	<u>Source</u>
1962	BEVERLY HILLS FLOWERS & GIFTS	Pacific Telephone
	STANLEY MEDEIROS RUTH D ALLEN FLOWERS Beverly Hills Flowers & Gifts	Pacific Telephone
1958	Beverly Hills Shop	Pacific Telephone
1954	BILTMORE FLOWERS AND GIFTS	R. L. Polk & Co.
1945	NOBBY KNIT SHOPS (IRWIN MEYER PAULINE STERMBERGER MARION MEYER) WOMEN S AND	R. L. Polk & Co.

### 434 N BEVERLY DR

<u>Year</u>	<u>Uses</u>	<u>Source</u>
1958	Mickeys Jwlry	Pacific Telephone
1954	MICKEY S JWLRY	R. L. Polk & Co.
1939	OWL DRUG CO	Los Angeles Directory Co.
1925	BRIGHT GEORGE P SECY BEVERLY DOOR & SASH CO	Los Angeles Directory Co.
	DONALD BRUCE DRIVER BEVERLY DOOR & SASH CO	Los Angeles Directory Co.
	FILKINS JESS GLAZER BEVERLY DOOR & SASH CO	Los Angeles Directory Co.
	STEWART JACK VICE PRES BEVERLY DOOR & SASH CO	Los Angeles Directory Co.

### N Beverly Dr

### 435 N Beverly Dr

<u>Year</u>	<u>Uses</u>	<u>Source</u>
2014	CUSTOM MADE PRODUCTIONS	EDR Digital Archive
	SHARKEYS WOOD FIRED MEXI	EDR Digital Archive
	RESIDOCRACY A NON-PROFIT CORP	EDR Digital Archive
	NORMAN RICHARD DSTNCTV	EDR Digital Archive
	JOSE BARAJAS JADARI TLRG SVCS	EDR Digital Archive
	REZENDE OCTAVIO	EDR Digital Archive
2010	REZENDE OCTAVIO	EDR Digital Archive
	JOSE BARAJAS JADARI TLRG SVCS	EDR Digital Archive
	NORMAN RICHARD DSTNCTV	EDR Digital Archive
	REZELLE CORPORATION	EDR Digital Archive
	ASTRABLU GROUP LLC	EDR Digital Archive
	AMEC LLC	EDR Digital Archive
	SHARKEYS WOOD FIRED MEXI	EDR Digital Archive
	DOMENICOS FOODS	EDR Digital Archive
	WHITE FIN INC	EDR Digital Archive

## FINDINGS

### **N BEVERLY DR**

#### **435 N BEVERLY DR**

<b><u>Year</u></b>	<b><u>Uses</u></b>	<b><u>Source</u></b>
2006	INFO MANAGEMENT	Haines Co., Inc.
	SERVICES	Haines Co., Inc.
	JODARI TAILORING	Haines Co., Inc.
	SERVICES	Haines Co., Inc.
	NORMAND	Haines Co., Inc.
	RICHARDS	Haines Co., Inc.
	HAIRCUTTING	Haines Co., Inc.
	REZENDEOCTAVIO	Haines Co., Inc.
	RICHARDS	Haines Co., Inc.
	NORMAND	Haines Co., Inc.
	HAIRCUTTING	Haines Co., Inc.
	SHARKEYSWOOD	Haines Co., Inc.
	FIREDCMXCN GRLL	Haines Co., Inc.
	STEPANIS	Haines Co., Inc.
	LEATHER CREATION	Haines Co., Inc.
1991	ROMEO & JULIET	Pacific Bell
	ART JUNE AGENCY	Pacific Bell
	FIDDLER ARNOLD CUSTOM TAILORS	Pacific Bell
	JUNEARTAGCY	Pacific Bell
	NORMAND RICHARDS DISTINCTIVE HAIRCUTTING & STYLING SERVICESFORMEN OR WOMEN	Pacific Bell
	REZENDE OCTAVIO	Pacific Bell
	RICHARDS NORMAND DISTINCTIVE HAIRCUTTING & STYLING SERVICESFORMEN OR WOMEN	Pacific Bell
	STEPHANSTUDIO	Pacific Bell
	STUDIO C INC	Pacific Bell
	SUPERIOR HANDBAGS REPAIR	Pacific Bell
1990	JUNE ART AGCY BH	Pacific Bell
1986	JUNE ART AGCY BH	Pacific Bell
1985	REZENDE OCTAVIO	Pacific Bell
	ARTJUNE AGENCY	Pacific Bell
	FIDDLER ARNOLD CUSTOM TAILORS B	Pacific Bell
	PLENO REGINA & ASSOCIATES	Pacific Bell
	ROMEO & JULIET	Pacific Bell
	SASSO VAN RONKEL	Pacific Bell



## FINDINGS

<u>Year</u>	<u>Uses</u>	<u>Source</u>
1985	STEPHAN STUDIO	Pacific Bell
	SUPERIOR HANDBAGS REPAIR	Pacific Bell
1981	ART JUNE AGCY BH	Pacific Telephone
	CALIFORNIA AUTOMOBILE DEALERS SERVICE BUREAU BH	Pacific Telephone
	ELITE MESSAGE CENTER OF BEVERLY HILLS BH	Pacific Telephone
	KOFFMAN DAVE B ENTERPRISES BH	Pacific Telephone
1976	Artesia June Agcy	Pacific Telephone
	Michaelangelo Italian Restaurant	Pacific Telephone
	Michelangelo Italian Restaurant	Pacific Telephone
1975	ART JUNE AGCY	Pacific Telephone
	AINSWORTH-DONOHUE & ASSOCIATES	Pacific Telephone
1971	Art June Agcy	Pacific Telephone
	Martha Randalls Kitchens	Pacific Telephone
1970	NEW DIMENSIONS FOOD SERVICE	Pacific Telephone
1967	Art June Agcy	Pacific Telephone
1962	Braun Bros jwly mfrs	Pacific Telephone
	Fields Tonemaster Hearing Aids	Pacific Telephone
1958	Braun Bros jwly Mfrs	Pacific Telephone
	Lichine David School of the Ballet	Pacific Telephone
1954	SYLVAN S FACTORY OUTLET SHOE STORES	R. L. Polk & Co.
1950	MARGUERITE OF BEVERLY HILLS (RICHARD HOFFMAN AND ARTHUR H SCHLOSS) RESTR	Pacific Telephone
1934	BOB INN CAFE (R E MEYERS)	Los Angeles Directory Co.

### 436 N BEVERLY DR

<u>Year</u>	<u>Uses</u>	<u>Source</u>
1954	MARTIN S MEN S & BOY S WEAR	R. L. Polk & Co.
1925	DAVENPORT MRS FLORENCE STENOG K A BRAINARD	Los Angeles Directory Co.
	BURTON JOHN B L SALESMAN K A BRAINARD	Los Angeles Directory Co.
	BRAINARD KENNETH A (RUBY C)1EST AND INS	Los Angeles Directory Co.
	JBOWEN R H SALESMAN K A BRAINARD	Los Angeles Directory Co.

## FINDINGS

### N Beverly Dr

#### 437 N Beverly Dr

<u>Year</u>	<u>Uses</u>	<u>Source</u>
2014	LOOKING TOWARD FUTURE INC	EDR Digital Archive
2010	LOOKING TOWARD FUTURE INC	EDR Digital Archive

### N BEVERLY DR

#### 437 N BEVERLY DR

<u>Year</u>	<u>Uses</u>	<u>Source</u>
2006	TOMS TOYS	Haines Co., Inc.
1991	GEARY S BEVERLY HILLS NORTH GIFTS	Pacific Bell
1985	GEARY S BEVERLY HILLS NORTH GIFTS	Pacific Bell
1975	GEARY S BEVERLY HILLS NORTH GIFTS	Pacific Telephone
1954	LENORE S CUSTOM NECKWEAR	R. L. Polk & Co.
	BEVERLY HILLS STAMP & COIN SHOP	R. L. Polk & Co.
	BEVERLY HILLS COIN & STAMP SHOP	R. L. Polk & Co.
1950	ROE JUVENILE SHOES (NYAL AND HERMAN W ROE) CHILDREN S SHOES FOR ALL AGES	Pacific Telephone
1945	BEVERLY HILLS GARAGE (ED BILICKE)	R. L. Polk & Co.
	BLACKMAN SADIE PHYS	R. L. Polk & Co.
1939	BEVERLY DRIVE GARAGE CO (E J BILICKE)	Los Angeles Directory Co.
	PEDERSEN JOHN P ARCHITECT	Los Angeles Directory Co.
	REEDER BUILDING	Los Angeles Directory Co.
1934	BEVERLY DRIVE GARAGE (VERA OSTER)	Los Angeles Directory Co.
	HORNER LOTTIE ARTIST REP	Los Angeles Directory Co.
	LITTLE THEATRE OF BEVERLY HILLS FOR PROFESSIONALS MRS C C CRAIG CHAIRMAN OF	Los Angeles Directory Co.
	REEDER BUILDING	Los Angeles Directory Co.

### N Beverly Dr

#### 438 N Beverly Dr

<u>Year</u>	<u>Uses</u>	<u>Source</u>
2014	EUROMARKET DESIGNS INC	EDR Digital Archive
2010	EUROMARKET DESIGNS INC	EDR Digital Archive

## FINDINGS

### N BEVERLY DR

#### 438 N BEVERLY DR

<u>Year</u>	<u>Uses</u>	<u>Source</u>
2006	CRATE & BARREL	Haines Co., Inc.
1954	PHIL S FRESH CUT POULTRY	R. L. Polk & Co.
	FRESH CUT POULTRY	R. L. Polk & Co.
1945	BEVERLY TOY SHOP (W C JENSEN)	R. L. Polk & Co.
1934	TOY SHOP (ANNA WILSON MABEL SHURTLEFF)	Los Angeles Directory Co.
	BEVERLY TOY SHOP (ANNA WILSON MABEL SHURTLEFF)	Los Angeles Directory Co.
1925	WILSON ANNA VARIETY STORE	Los Angeles Directory Co.
	VARIETY STORE (ANNA WILSON MABEL SHURTLEFF)	Los Angeles Directory Co.
	SHURTLEFF MABEL PROP VARIETY STORE	Los Angeles Directory Co.

### N Beverly Dr

#### 439 N Beverly Dr

<u>Year</u>	<u>Uses</u>	<u>Source</u>
2014	BEVERLY HILLS FARM INC	EDR Digital Archive
	BEVERLY HILLS FARM INC	EDR Digital Archive
2010	BEVERLY HILLS FARM INC	EDR Digital Archive

### N BEVERLY DR

#### 439 N BEVERLY DR

<u>Year</u>	<u>Uses</u>	<u>Source</u>
2006	BEVERLY HILLS	Haines Co., Inc.
	THE FARM OF	Haines Co., Inc.
1991	UPSTAIRS GALLERY INC THE	Pacific Bell
1986	PIONEER HARDWARE CO BH	Pacific Bell
1985	PIONEER HARDWARE CO	Pacific Bell
1981	PIONEER HARDWARE CO BH	Pacific Telephone
1976	Pioneer Hardware Co	Pacific Telephone
1975	PIONEER HARDWARE CO	Pacific Telephone
1971	Pioneer Hardware Co	Pacific Telephone
1967	Pioneer Hdwe Co	Pacific Telephone
1962	Pioneer Hdwe Co	Pacific Telephone
1958	Pioneer Hdwe Co	Pacific Telephone



## FINDINGS

<u>Year</u>	<u>Uses</u>	<u>Source</u>
1954	PIONEER HDWE CO	R. L. Polk & Co.
1950	PIONEER HARDWARE (CLAUDE B AND ROMA PLATNER JOURDEN)	Pacific Telephone
1945	PIONEER HARDWARE (J C JUD PLATNER)	R. L. Polk & Co.
1939	PIONEER HARDWARE (J C JUD PLATNER)	Los Angeles Directory Co.
1934	PIONEER HARDWABE (JUSTIN C PLATNER)	Los Angeles Directory Co.
1925	RIGHT FLOYD MECHANIC BEVERLY DRIVE GARAGE	Los Angeles Directory Co.
	SCHOLL EDWARD D (GERTRUDE) PROP BEVERLY DRIVE GARAGE	Los Angeles Directory Co.
	BRAND C G FOREMAN BEVERLY DRIVE GARAGE	Los Angeles Directory Co.
	EVERLY DRIVE GARAGE (E D SCHOLI)	Los Angeles Directory Co.

### 440 N BEVERLY DR

<u>Year</u>	<u>Uses</u>	<u>Source</u>
1971	Ebert E A Acme Employment Agcy	Pacific Telephone
1958	Daws Womens Sportswear	Pacific Telephone
1954	STEPANIAN STEPHEN A ARCHT	R. L. Polk & Co.
	DAWS-WOMENS SPORTSWEAR	R. L. Polk & Co.
1950	DAW S INC DAVID SELCER PRES DRESSES	Pacific Telephone
1945	SPORTY KNIT SHOP (IRVING ROBBINS) HIGH SCHOOL TO COLLEGE FASHIONS LADIES AN	R. L. Polk & Co.
1939	SPORTY KNIT (VIRGINIA CAPPS MGR)	Los Angeles Directory Co.
1934	PIGGLY WIGGLY DIVISION (SAFEWAY STORES INC) GROC	Los Angeles Directory Co.
1925	CHRISTIAN SCIENCE READING ROOM	Los Angeles Directory Co.

### N Beverly Dr

#### 441 N Beverly Dr

<u>Year</u>	<u>Uses</u>	<u>Source</u>
2014	BRUIN PHARMA INC	EDR Digital Archive
	MONTROSE PACIFIC LLC	EDR Digital Archive
	CARRILLO PACIFIC LLC	EDR Digital Archive
	RODEO FAMILY LLC	EDR Digital Archive
	EMP CAPITAL MANAGEMENT LLC	EDR Digital Archive
	MEYER PACIFIC INCORPORATED	EDR Digital Archive

## FINDINGS

<u>Year</u>	<u>Uses</u>	<u>Source</u>
2014	HAMMERSPEIN INVESTMENTS	EDR Digital Archive
	THREE COAST LIMITED	EDR Digital Archive
	SEQUOIA COMMERCIAL LENDING INC	EDR Digital Archive
2010	HAMMERSPEIN INVESTMENTS	EDR Digital Archive
	THREE COAST LIMITED	EDR Digital Archive
	MONTROSE PACIFIC LLC	EDR Digital Archive
	RAYMOND PACIFIC LLC	EDR Digital Archive
	MEYER PACIFIC INCORPORATED	EDR Digital Archive
	EMP CAPITAL MANAGEMENT LLC	EDR Digital Archive
	BRUIN PHARMA INC	EDR Digital Archive

### **N BEVERLY DR**

#### **441 N BEVERLY DR**

<u>Year</u>	<u>Uses</u>	<u>Source</u>
2006	GSAAWARDS INC	Haines Co., Inc.
	HUFF ENGINEERING	Haines Co., Inc.
	KATHRINE	Haines Co., Inc.
	BAUMANN BEVERLY	Haines Co., Inc.
	THREE COAST	Haines Co., Inc.
	LIMITED	Haines Co., Inc.
1991	MARSHMELLOW MOUNTAIN ENTERPRISES INC	Pacific Bell
	NEPTUNE KENNETH HARCHT	Pacific Bell
	SHANER JOHN H PRODUCTIONS	Pacific Bell
	SWYER ALAN MICHAEL	Pacific Bell
1986	NEPTUNE KENNETH H ARCHT BH	Pacific Bell
1985	ACCVOUTING & MANAGEMENT SYSTEMS INC	Pacific Bell
	ACCOUNTING & MANAGEMENT SYSTEMS INC	Pacific Bell
	NEPTUNE KENNETH H ARCHT	Pacific Bell
	SWYER ALAN MICHAEL	Pacific Bell
	MARSHMELLOW MOUNTAIN ENTERPRISES INC	Pacific Bell
1981	NEPTUNE KENNETH H ARCHT BH	Pacific Telephone
1976	Acme Agcy Employment	Pacific Telephone
	Acme Employment Agcy	Pacific Telephone
	Ebert E A Acme Employment Agcy	Pacific Telephone
	Gamble Wm O MD	Pacific Telephone

## FINDINGS

<u>Year</u>	<u>Uses</u>	<u>Source</u>
1976	Neptune Kenneth H archt	Pacific Telephone
1975	NEPTUNE KENNETH H ARCHT	Pacific Telephone
	ACME AGCY EMPLOYMENT	Pacific Telephone
	ACME EMPLOYMENT AGCY	Pacific Telephone
	EBERT E A AGENCY	Pacific Telephone
	GAMBLE WM0MD	Pacific Telephone
	LUCKETT DON	Pacific Telephone
1971	Acme Agcy Employment	Pacific Telephone
	Acme Employment Agcy	Pacific Telephone
	Gamble Wm O MD	Pacific Telephone
	Neptune Kenneth H archt	Pacific Telephone
	Stepanian Stephen A archt	Pacific Telephone
1970	ACME AGCY EMOLOYMENT	Pacific Telephone
	ACME EMPLOYMENT AGCY	Pacific Telephone
	GAMBLE WM MO	Pacific Telephone
	STEPANLAN STEPHEN A ARCHT	Pacific Telephone
	THE TREASURE JADE FACTORY FUM & FLNSHNNS	Pacific Telephone
1967	Acme Agcy Employment	Pacific Telephone
	Acme Employment Agcy	Pacific Telephone
	Ebert E A Acme Employment Agcy	Pacific Telephone
	Gamble Wm O MD	Pacific Telephone
	ROE BROS STORES INC bus ofc	Pacific Telephone
	ROE BROS STORES INC bus ofc	Pacific Telephone
	Stepanian Stephen A archt	Pacific Telephone
1962	Gamble Wm O Dr	Pacific Telephone
	Neptune Kenneth H archt	Pacific Telephone
	Pattens Mrs Employment Agcy	Pacific Telephone
	Pattons Mrs Employment Agcy	Pacific Telephone
	ROE BROS STORES INC bus ofc	Pacific Telephone
	ROE BROS STORES INC bus ofc	Pacific Telephone
	Stepanian Stephen archt	Pacific Telephone
1958	Gamble Wm O Dr	Pacific Telephone
	Neptune Kenneth H archt	Pacific Telephone
	Pattens Mrs Employment Agcy	Pacific Telephone
	Pattens Mrs Employment Agcy	Pacific Telephone
	Roe Bros Stores Inc	Pacific Telephone
	Roe Bros Stores Inc bus ofc	Pacific Telephone
	Stepanian Stephen A archt	Pacific Telephone



## FINDINGS

<u>Year</u>	<u>Uses</u>	<u>Source</u>
1954	GAMBLE WM	R. L. Polk & Co.
	HILDEGARD S ORIGINALS CUSTOM MADE CLTHNG	R. L. Polk & Co.
	LEPTUNE KENNETH H ARCHT	R. L. Polk & Co.
	PAINE MARY R PATTEN S MRS EMPLOYMENT AGCY	R. L. Polk & Co.
	PATTEN S MRS EMPLOYMENT AGCY	R. L. Polk & Co.
	PATTON S MR S EMPLOYMENT AGCY	R. L. Polk & Co.
	ROE BROS STORES INC BUS OFC	R. L. Polk & Co.
1950	CURRAN ESTHER I DRESSMKR	Pacific Telephone
	FAXON ROBERT E DESIGNER	Pacific Telephone
	GAMBLE WM 0 (JEAN M) OSTEO	Pacific Telephone
	NEPTUNE KENNETH H ARCHT	Pacific Telephone
	PATTEN S MRS EMPLOYMENT AGENCY EVERY DOMESTIC NEED SINCE 1901	Pacific Telephone
	ROE BROS STORES INC HERMAN W ROE PRES NYAL ROE V-PRES OFFICE	Pacific Telephone
	STEPANIAN STEPHAN A ARCHT	Pacific Telephone
	TRIBOLET ALBERT JR DRFTSMN	Pacific Telephone
	WINSLOW CARLETON M JR (YVONNE) ARCHT	Pacific Telephone
1945	CURRAN ESTHER I DRSMNKR	R. L. Polk & Co.
	EMIL-FINE TAILORING (EMIL GINSBURG) CUSTOM MADE TAILORING	R. L. Polk & Co.
	GAMBLE WILLIAM 0 (DO) (PHYLLIS M) OSTEOPATHIC PHYSICIAN AND SURGEON	R. L. Polk & Co.
	GINSBURG EMIL TAILOR	R. L. Polk & Co.
	LESH LAURENCE J GENL MGR MASON LESH & BEAUL	R. L. Polk & Co.
	MASON LESH AND BEALL LAURENCE J LESH GENL MGR MANAGEMENT ENGINEERING AND PR	R. L. Polk & Co.
	PATTEN S MRS EMPLOYMENT ABGENPCY MRS MARY R PAINE MGR EXPERIENCED HELP FOR	R. L. Polk & Co.
	SCHOLL BUILDING	R. L. Polk & Co.
	STEPANIAN STEPHEN A ARCHT	R. L. Polk & Co.
	TERRANO CARMELO TAILOR	R. L. Polk & Co.
1939	BERGMAN S M	Los Angeles Directory Co.
	BERGWAN S M	Los Angeles Directory Co.

## FINDINGS

<u>Year</u>	<u>Uses</u>	<u>Source</u>
1939	BEVERLY HEMSTITCHING SHOP (ESTHER I CURRAN)	Los Angeles Directory Co.
	CLARK FREDERICK N ARCHITECT	Los Angeles Directory Co.
	CURRAN ESTHER I DRESSMAKER HEMSTITCHING PLEATING BUTTON HOLES	Los Angeles Directory Co.
	CURRAN ESTHER I DRESSMAKER HEMSTITCHING PLEATING BUTTON HOLES	Los Angeles Directory Co.
	GAMBLE WILLIAM O (PHYLLIS M) OSTEOPATHIC PHYSICIAN AND SURGEON	Los Angeles Directory Co.
	KIRBY D DENNY	Los Angeles Directory Co.
	MACPIKE LEA F (LORETTA A) ARCHITECT	Los Angeles Directory Co.
	SCHOU BUILDING	Los Angeles Directory Co.
1934	BEVERLY HEMSTITCHING SHOP ESTHER I CURRMN)	Los Angeles Directory Co.
	CURRAN ESTHER I DRESSMAKER HEMSTITCHING PLEATING BUTTON HOLES	Los Angeles Directory Co.
	EQUITABLE LIFE ASSURANCE SOCIETY OF UNITED STATES GORDON E MUSSELMAN DIST M	Los Angeles Directory Co.
	PATTEN S MRS EMPLOYMENT AGENCY MRS MARY R PAINE MGR	Los Angeles Directory Co.
	SCHOLL BUILDING	Los Angeles Directory Co.
	VAN DOREN HARRY (CAROLINE) OSTEOPATHIC PHYSICIAN	Los Angeles Directory Co.

### 442 N BEVERLY DR

<u>Year</u>	<u>Uses</u>	<u>Source</u>
1954	RIGHTMAN S BEVERLY MILNRY	R. L. Polk & Co.
1950	RIGHTMAN MARCUS MLNRY	Pacific Telephone
1945	RIGHTMAN MARCUS MILLINERY	R. L. Polk & Co.
1939	RIGHTNLAFL -:ARCUS MILLINERY	Los Angeles Directory Co.

### N Beverly Dr

#### 443 N Beverly Dr

<u>Year</u>	<u>Uses</u>	<u>Source</u>
2010	BASIC BITES INC	EDR Digital Archive

## FINDINGS

### **N BEVERLY DR**

#### **443 N BEVERLY DR**

<u>Year</u>	<u>Uses</u>	<u>Source</u>
2006	BASIC BITES	Haines Co., Inc.
1991	FAMOUS AMOS CHOCOLATE CHIP COOKIE THE	Pacific Bell
	THE FAMOUS AMOS CHOCOLATE CHIP COOKIE	Pacific Bell
1985	BEVERLY CENTER	Pacific Bell
1981	TERRANOVA JEWELERS GEMOLOGISTS BH	Pacific Telephone
1976	Blums Candies	Pacific Telephone
	Edys Character Candies	Pacific Telephone
1975	EDY S CHARACTER CANDIES SEE BLUM S CANDIES	Pacific Telephone
	BLUM S CANDIES	Pacific Telephone
1971	Edys Character Candies	Pacific Telephone
1954	EDY S CHARACTER CANDIES	R. L. Polk & Co.
1950	EDY S VIRGINIA FRYK MGR CANDY	Pacific Telephone
1945	EDY S CANDY BRANCH	R. L. Polk & Co.
1939	HENRY S BARBER SHOP (HENRY F KIEVIG)	Los Angeles Directory Co.
1934	HENRY S BARBER SHOP (H F KIEVIT)	Los Angeles Directory Co.

#### **444 N BEVERLY DR**

<u>Year</u>	<u>Uses</u>	<u>Source</u>
1954	HOWARD DOROTHY GOWNS	R. L. Polk & Co.
1950	BETTY LEE SHOP (HARRY FINER) DRESSES	Pacific Telephone
1945	BETTIE LEE SHOP (HAROLD AND DOROTHY FINER)	R. L. Polk & Co.
1939	BEVERLY MODE SHOP (MRS BESSIE BERNARD)	Los Angeles Directory Co.
1934	BEVERLY MODE SHOP (MRS BESSEI BERNARD)	Los Angeles Directory Co.
1925	BEVERLY HILLS CHAMBER OF COMMERCE (R W C SHULL PRES 0 N BEASLEY FIRST VICE	Los Angeles Directory Co.
	CHADWICK MRS M L	Los Angeles Directory Co.
	MCNABB MRS H L STENOGR BKPR CHAMBER OF COMMERCE	Los Angeles Directory Co.
	SANDERS E F SEC MGR CHAMBER OF COMMERCE	Los Angeles Directory Co.



## FINDINGS

### N Beverly Dr

#### 445 N Beverly Dr

<u>Year</u>	<u>Uses</u>	<u>Source</u>
2014	INTERNATIONAL COFFEE & TEA LLC	EDR Digital Archive
2010	INTERNATIONAL COFFEE & TEA LLC	EDR Digital Archive

### N BEVERLY DR

#### 445 N BEVERLY DR

<u>Year</u>	<u>Uses</u>	<u>Source</u>
2006	LEAF THE	Haines Co., Inc.
	COFFEE BEAN&TEA	Haines Co., Inc.
1991	NACLO S TENNIS SHOP	Pacific Bell
1985	CELATO CLASSICO ITALIAN ICE CREAM	Pacific Bell
1976	May Irma Florists	Pacific Telephone
	IRMA MAY FLORISTS	Pacific Telephone
1975	IRMA MAY FLORISTS	Pacific Telephone
	IRMA MAY FLORISTS	Pacific Telephone
	MAY IRMA FLORISTS	Pacific Telephone
1971	IRMA MAY FLORISTS	Pacific Telephone
1970	MAY IRMA FLORISTS	Pacific Telephone
	MAY IRMA FLORISTS	Pacific Telephone
1967	Neptune Kenneth H archt	Pacific Telephone
	MAY IRMA FLORISTS	Pacific Telephone
1962	MAY IRMA FLORIST	Pacific Telephone
1958	May Irma Florists	Pacific Telephone
1954	MAY IRMA FLORISTS	R. L. Polk & Co.
	MAY ERMA FIRST	R. L. Polk & Co.
	KENYON E LEE IRMA MAY FLORISTS	R. L. Polk & Co.
	IRMA MAY FLORISTS	R. L. Polk & Co.
1950	MAYIRMA FLORISTS (IRMA MAY-E LEE KENYON)	Pacific Telephone
1945	MAY IRMA FLORISTS (IRMA MAY-E TLEE KENYON)	R. L. Polk & Co.
1939	IRMA MAY FLORISTS FLORISTS	Los Angeles Directory Co.
	IRNIA AIRY FLORISTS FLORISTS	Los Angeles Directory Co.
1934	RAY LANE CANDIES INC	Los Angeles Directory Co.
	LANE RAY CANDIES INC	Los Angeles Directory Co.
	COLONIAL FLORISTS INC	Los Angeles Directory Co.

## FINDINGS

### 446 N BEVERLY DR

<u>Year</u>	<u>Uses</u>	<u>Source</u>
1954	JENSEN WALTER C BCVCRLY TOY SHOP	R. L. Polk & Co.
	BEVERLY TOY SHOP	R. L. Polk & Co.
1950	BEVERLY TOY SHOP (W C JENSEN) TOYS BOOKS GAMES LIONEL TRAINS	Pacific Telephone
1945	BOTTLE & SPICE & EVERYTHING NICE LIQUORS WINES CHAMPAGNES AND BEVERAGES	R. L. Polk & Co.
1939	HAMBURGER ALBERT CHILDREN S WEAR	Los Angeles Directory Co.
1934	HAMBURGER ALBERT (MAYME) CHILDREN S WEAR	Los Angeles Directory Co.

### N Beverly Dr

### 447 N Beverly Dr

<u>Year</u>	<u>Uses</u>	<u>Source</u>
2014	T-MOBILE USA INC	EDR Digital Archive
2010	T-MOBILE USA INC	EDR Digital Archive

### N BEVERLY DR

### 447 N BEVERLY DR

<u>Year</u>	<u>Uses</u>	<u>Source</u>
2006	T MOBILE +i	Haines Co., Inc.
1991	FOX PHOTO 1HOUR LABS	Pacific Bell
	FOX-STANLEY PHOTO PRODUCTS INC	Pacific Bell
1990	FOX PHOTO 1 HOUR LABS	Pacific Bell
1986	FOX PHOTO 1 HOUR LABS	Pacific Bell
1985	FOX PHOTO	Pacific Bell
	FOX PHOTO	Pacific Bell
	FOX-STANLEY PHOTO PRODUCTS INC	Pacific Bell
1967	Sutherland & Rude drses	Pacific Telephone
1962	Sutherland & Rude drses	Pacific Telephone
1954	SUTHERLAND & RUDE DRESSES	R. L. Polk & Co.
1950	SUTHERLAND-RUDE (MARJORIE SUTHERLAND - MRS ANTOINETTE RUDE) LADIES READY TO	Pacific Telephone
1945	SUTHERLAND-RUDE (MARJORIE SUTHERLAND - MRS ANTOINETTE RUDE) LADIES READY TO	R. L. Polk & Co.

## FINDINGS

<u>Year</u>	<u>Uses</u>	<u>Source</u>
1939	SUTHERLAND-RUDE (MARJORIE SUTHERLAND-MRS ANTOINETTE RUDE) LADIES READY-TO-W	Los Angeles Directory Co.
1934	SUTHERLAND-RUDE (MARJORIE SUTHERLAND MRS ANTOINETTE RUDE) LADIES READY-TO-W	Los Angeles Directory Co.

### 448 N BEVERLY DR

<u>Year</u>	<u>Uses</u>	<u>Source</u>
1958	Beverly Pets	Pacific Telephone
1954	SONDERLING FRED E BEVERLY PETS	R. L. Polk & Co.
	CAGE & KENNEL SHOP OF BEVERLY BEVERLY PETS	R. L. Polk & Co.
1950	BEVERLY PET SHOP (F E SONDERLING)	Pacific Telephone
1945	BEVERLY PET SHOP (FRED SONDERLING) (LA)	R. L. Polk & Co.
1939	KABL S SHOE STORE HERMAN S SNYDER MGR	Los Angeles Directory Co.
1934	KARL S SHOE STORE ROBT FIRSTMAN MGR	Los Angeles Directory Co.

### N Beverly Dr

#### 449 N Beverly Dr

<u>Year</u>	<u>Uses</u>	<u>Source</u>
2014	KARBO HI CO INC	EDR Digital Archive
	GALERIE	EDR Digital Archive
	SAINT URBAN STREET BAGELS	EDR Digital Archive
2010	SAINT URBAN STREET BAGELS	EDR Digital Archive

### N BEVERLY DR

#### 449 N BEVERLY DR

<u>Year</u>	<u>Uses</u>	<u>Source</u>
2006	ST URBAIN STREET	Haines Co., Inc.
	BAGELS	Haines Co., Inc.
	/2 SPENCER&	Haines Co., Inc.
	HAWKINS	Haines Co., Inc.
1991	MUFFIN OVEN	Pacific Bell
	MUFFIN OVEN	Pacific Bell
1985	ALTADENA MY MUFFINS	Pacific Bell
1975	PENN LIZA BOUTIQUE	Pacific Telephone



## FINDINGS

<u>Year</u>	<u>Uses</u>	<u>Source</u>
1975	LIOA PENN BOUTIQUE	Pacific Telephone
1962	Portofino mens & womens shop	Pacific Telephone
1954	LIQUORS LTD	R. L. Polk & Co.
1950	LIQUORS LTD (NATHAN H SATULOFF)	Pacific Telephone
1934	ROSENBERG CECILE (YORKSHIRE S)	Los Angeles Directory Co.
	YORKSHIRE S SPORTSWEAR FOR WOMEN AND CHILDREN	Los Angeles Directory Co.
1925	BEVERLY HILLS FURNITURE CO (GENE TILDEN)	Los Angeles Directory Co.
	TILDEN GENE PROP BEVERLY HILLS FURN CO	Los Angeles Directory Co.

### N Beverly Dr

#### 450 N Beverly Dr

<u>Year</u>	<u>Uses</u>	<u>Source</u>
2010	1 24 HOUR AVAILABLE LOCKSMITH	EDR Digital Archive

### N BEVERLY DR

#### 450 N BEVERLY DR

<u>Year</u>	<u>Uses</u>	<u>Source</u>
1971	Hanson Emeron Associates archts	Pacific Telephone
	Hanson Emeron Associates archts	Pacific Telephone
1970	ANDERSON WM R CONTR	Pacific Telephone
	BOOB ENTERPRISES	Pacific Telephone
	BRITTON BARNEY RONALD RL EST	Pacific Telephone
	CHARLES REALTY	Pacific Telephone
	CLARK HOWARD & ASSOCATES CONOT CONSLTNT	Pacific Telephone
	DESIGN COMBINE THE	Pacific Telephone
	FLOWERS BY JJCQUE	Pacific Telephone
	HANSON ERNERON ASSOCIATES ARCHTS	Pacific Telephone
	TELES SH OCEAN PARK ALTRTNS	Pacific Telephone
	PENIS RGBEN	Pacific Telephone
	SHAFLKLNLD LAURENCE A INDSCPE ARCHT	Pacific Telephone
	TOMBLIN ALLAN E CO RL EST	Pacific Telephone
	LUCKETT DON	Pacific Telephone
1967	Myers Jack Flowers by Jacque	Pacific Telephone
	Flowers by Jacque	Pacific Telephone

## FINDINGS

<u>Year</u>	<u>Uses</u>	<u>Source</u>	
1967	Hanson Emeron Associates archts	Pacific Telephone	
	Hanson Emeron Associates archts	Pacific Telephone	
	Jacque Flowers by	Pacific Telephone	
1962	Gilmar Max Watchmkr	Pacific Telephone	
	Jacque Flowers by	Pacific Telephone	
	Michaels Tailor Shop	Pacific Telephone	
	Mitchell Mina reweaving	Pacific Telephone	
	Myers Jack Flowers by Jacque	Pacific Telephone	
	Flowers by Jacque	Pacific Telephone	
	Hanson Emeron Associates archts	Pacific Telephone	
	Hanson Emeron Associates archts	Pacific Telephone	
1958	Brown Helen rltr	Pacific Telephone	
	Flowers By Jacque	Pacific Telephone	
	Hanson Emeron E Hudson & Hanson archts	Pacific Telephone	
	Hudson & Hanson archts	Pacific Telephone	
	Hudson W Asa Hudson & Hanson archts	Pacific Telephone	
	Maloney Vincent P rl est	Pacific Telephone	
	Mitchell Mina reweaving	Pacific Telephone	
	Myers Jack Flowers By Jacque	Pacific Telephone	
	Raycard Management Corp	Pacific Telephone	
	Seeley Josephine Employment Agcy	Pacific Telephone	
	Seeley Josephine Employment Agcy	Pacific Telephone	
	Jacque Flowers by	Pacific Telephone	
	1954	ANDERSON MAE BEAUTY SALON	R. L. Polk & Co.
		ARCADE BARBER SHOP	R. L. Polk & Co.
BEVERLY HILLS TICKET SERV		R. L. Polk & Co.	
BLOUNT MILDRED HATS		R. L. Polk & Co.	
CHERRY S TICKET AGCY		R. L. Polk & Co.	
CONCORD EMPLOYMENT AGCY		R. L. Polk & Co.	
CONCORD EMPLOYMENT AGCY		R. L. Polk & Co.	
DUBROW ARTHUR E ACCTS		R. L. Polk & Co.	
FAXON & GRUYS ARCHTS		R. L. Polk & Co.	
FAXON & GRUYS ARCHTS		R. L. Polk & Co.	
FLOWERS BY JACQUE		R. L. Polk & Co.	
GOTTLIEB ERNEST MUSIC BOOKS		R. L. Polk & Co.	
GRUYS FRANK FAXON & GRUYS ARCHTS		R. L. Polk & Co.	
HOTEL RADIO-TELEVISION CO		R. L. Polk & Co.	

## FINDINGS

<u>Year</u>	<u>Uses</u>	<u>Source</u>
1954	JACQUE-FLOWERS BY FLOWERS BY JACQUE	R. L. Polk & Co.
	HMYERS JACK FLOWERS BY JACQUE	R. L. Polk & Co.
	PARKER RUTH BODY CONTOURING	R. L. Polk & Co.
	SCHWARZ KURT L BOOKS	R. L. Polk & Co.
	SMEAD IW RI EST	R. L. Polk & Co.
	SO CALIF SHRINER	R. L. Polk & Co.
	STEPHANIE S BEAUTY SALON	R. L. Polk & Co.
	STERN MARTIN JR ARCHT	R. L. Polk & Co.
	TOMBLIN ALLAN E CO RL EST	R. L. Polk & Co.
	TOMBLIN ALLAN E CO RL EST	R. L. Polk & Co.
YABLOW HARRY JEWLR & DIAMOND SETTER	R. L. Polk & Co.	
1950	ARCADE BARBER SHOP (BEN WIENER LOUIS SPRINGER)	Pacific Telephone
	ARCADE SHOE SHINE SHOP (CLYDE MALONE)	Pacific Telephone
	ARCADE SHOE SHOP (ADAM LOWIS)	Pacific Telephone
	BERMAN HARRY CO (HARRY BERMAN) REAL EST	Pacific Telephone
	DUBROW ARTHUR E (CLARICE) ACCOUNTANT-INCOME TAX COUNSELLOR	Pacific Telephone
	FLOWERS BY JACQUE (JACK MYERS)	Pacific Telephone
	GOTTLIEB ERNEST E (ANNELIESE) MUSIC BOOKS	Pacific Telephone
	GOTTLIEB ERNEST E BOOKS ON MUSIC (ERNEST E GOTTLIEB) AUTOGRAPHS AND MANUSCR	Pacific Telephone
	KATHERINE (VID ROSNER AND KATHERINE ROSNER) GIFT WRAPPING	Pacific Telephone
	MAYER JOSEPH ATTY	Pacific Telephone
	MEDICA V J REAL EST	Pacific Telephone
	MERA OF HOLLYWOOD (MYRA A TERRY) COSMETICS	Pacific Telephone
	NU-SWIFT FIRE PROTECTION CO	Pacific Telephone
	PARKER RUTH MASSAGE	Pacific Telephone
	SCHWARZ) COLLECTORS ITEMS	Pacific Telephone
SINNOTT FRANCIS X SHOULDER PADS	Pacific Telephone	
STEPHANIE S (MRS STEPHANIE COGSWELL) BEAUTY SHOP	Pacific Telephone	
1945	GADDIS HELEN (DO) OSTEOPATHIC PHYSICIAN AND SURGEON	R. L. Polk & Co.



## FINDINGS

<u>Year</u>	<u>Uses</u>	<u>Source</u>
1945	HERRINGTON ALAN D CONTR	R. L. Polk & Co.
	PARKER RUTH SLENDERIZING FEMININE CONTOURS FACIAL CONTOURING	R. L. Polk & Co.
	PULLMAN M J (DSC) FOOT ORTHOPEDICS X-RAY CHILDREN S FOOT POSTURE CBRRECTED	R. L. Polk & Co.
	SAUNDERS BERNARD DR (SONIA M) PSYCHOLOGIST	R. L. Polk & Co.
	STEPHANIE S (MRS STEPHANIE COGSWELL) BEAUTY SHOP	R. L. Polk & Co.
	WELCH MARY R	R. L. Polk & Co.
	WITHEE WILLIAM W JR (DOROTHY L) PUBLIC ACCOUNTANT AND INCOME TAX ADVISOR	R. L. Polk & Co.
	ARCADE BARBER SHOP (BEN WIENER AND LOUIS SPRINGER) (LA)	R. L. Polk & Co.
	ARCADE BUILDING	R. L. Polk & Co.
	ARCADE SHOE SHINE PARLOR (CLYDE MALONE) (LA)	R. L. Polk & Co.
	ARCADE SHOE SHOP (ADAM LOWIS)	R. L. Polk & Co.
	BILTMORE FLORISTS FLOWERS FOR ALL OCCASIONS	R. L. Polk & Co.
	GADDIS CYRUS J (DO) (HELEN) OSTEOPATHIC PHYSICIAN AND SURGEON	R. L. Polk & Co.
	1939	ARCADE BARBER SHOP (FRED ALBDUCH-OSCAR HANSON)
ARCADE BUILDING		Los Angeles Directory Co.
ARCADE SHOE SHINE PARLOR (CLARENCE SPIKES)		Los Angeles Directory Co.
ARCADE SHOE SHOP (ADAM LOWIS)		Los Angeles Directory Co.
BILTMORE FLORISTS (D W DIBLE PRES) FLORISTS		Los Angeles Directory Co.
BROCKOW GENE H ARCHITECT		Los Angeles Directory Co.
DAVIS ELIZABETH BASYE MILLINERY		Los Angeles Directory Co.
DAVIS ELIZABETH B MILLINERY		Los Angeles Directory Co.
DAVIS ELIZABETH BASYE MILLINERY		Los Angeles Directory Co.
DAVIS ELIZABETH B MILLINERY		Los Angeles Directory Co.
GADDIS ALVIN R (MARIE L) OSTEO PHYS		Los Angeles Directory Co.
GADDIS CYRUS J & ALVIN R DBS OSTEOPATHIC PHYSICIANS & SURGEONS		Los Angeles Directory Co.
HUDSON W ASA (HELEN M) ARCHITECT		Los Angeles Directory Co.

## FINDINGS

<u>Year</u>	<u>Uses</u>	<u>Source</u>
1939	LEWIS & BLACK INC INS	Los Angeles Directory Co.
	SIPLE ALIEN C ARCHT	Los Angeles Directory Co.
	STEPHANIE S (MRS STEPHANIE COGSWELL) BEAUTY SALON	Los Angeles Directory Co.
	TEA SPOT THE (MAJOR GODDARD) IMPORTED TEAS	Los Angeles Directory Co.
1934	ARCADE BUILDING	Los Angeles Directory Co.
	ARCADE SHOE SHINE PARLOR (CLARENCE SPIKES)	Los Angeles Directory Co.
	ARCADE SHOE SHOP (ADAM LOWIS)	Los Angeles Directory Co.
	GADDIS ALVIN R (MARIE L) OSTEO PHYS	Los Angeles Directory Co.
	GADDIS CYRUS J OSTEOPATHIC PHYSICIAN-SURGEON	Los Angeles Directory Co.
	SIPLE ALLEN G ARCHT	Los Angeles Directory Co.
	SPIKES CLARENCE (ARCADE SHOE SHINE PARLOR)	Los Angeles Directory Co.
	WOLFE GUY E (FRANCES E) WATCHMKR	Los Angeles Directory Co.

### N Beverly Dr

#### 451 N Beverly Dr

<u>Year</u>	<u>Uses</u>	<u>Source</u>
2014	DALE MICHELE	EDR Digital Archive
2010	DALE MICHELE	EDR Digital Archive

### N BEVERLY DR

#### 451 N BEVERLY DR

<u>Year</u>	<u>Uses</u>	<u>Source</u>
2006	DALEMICHELE	Haines Co., Inc.
1991	NOW SHOWING MATERNITY	Pacific Bell
	LADYMADONNA MATERNITY BOUTIQUE	Pacific Bell
1990	LADY MADONNA MATERNITY BOUTIQUE BH	Pacific Bell
1986	LADY MADONNA MATERNITY BOUTIQUE BH	Pacific Bell
1985	LADY MADNNA MATERNITY BOUTIQUE	Pacific Bell
1981	LADY MADONNA MATERNITY BOUTIQUE BH	Pacific Telephone
1980	LADY MADONNA MATERNITY BOUTIQUE	Pacific Telephone

## FINDINGS

<u>Year</u>	<u>Uses</u>	<u>Source</u>
1976	Lady Madonna Maternity Boutique	Pacific Telephone
1975	LADY MADONNA MATERNITY BOUTIQUE	Pacific Telephone
	LADY MADONNA MATERNITY BOUTIQUE	Pacific Telephone
1967	Sweaters Et Cetera	Pacific Telephone
1958	Daniels of Beverly Hills coastm jwly	Pacific Telephone
1954	DANIEL S OF BEVERLY HILLS COSTM JWLRY	R. L. Polk & Co.
1950	DANIELS HARRY (IRENE) ACCESS	Pacific Telephone
1945	DANIELS OF BEVERLY HILLS (HARRY DANIELS) FINE COSTUME JEWELRY BAGS BLOUSES	R. L. Polk & Co.
1934	PREMIER CLEANERS & DYERS	Los Angeles Directory Co.
	LANGLEY HAROLD (COLONIAL CLEANERS & DYERS)	Los Angeles Directory Co.
	COMMUNITY CLEANERS & DYERS	Los Angeles Directory Co.
	COLONIAL HAND LAUNDRY (R W COLBY)	Los Angeles Directory Co.
	COLONIAL CLEANERS & DYERS (HAROLD LANGLEY)	Los Angeles Directory Co.

### 452 N BEVERLY DR

<u>Year</u>	<u>Uses</u>	<u>Source</u>
1954	MCGARTY EVELYN CHILDRENS SHOP	R. L. Polk & Co.
1950	MCGARTY EVELYN CHILDREN S SHOP (EVELYN MCGARTY MRS LETA M SINSKE)	Pacific Telephone
	MCCARTY EVELYN CHILDREN S SHOP (EVELYN MCGARTY MRS LETA M SINSKE)	Pacific Telephone
1945	MCGARTY EVELYN CHILDREN S SHOP (EVELYN MCGARTY MRS LETA M SINSKE)	R. L. Polk & Co.
	MCCARTY EVELYN CHILDREN S SHOP (EVELYN MEGARTY MRS LETA M SINSKE)	R. L. Polk & Co.
1939	MCGARTY EVELYN CHILDREN S SHOP (EVELYN MCGARTY-MRS LETA M SINSKE)	Los Angeles Directory Co.

### N Beverly Dr

#### 453 N Beverly Dr

<u>Year</u>	<u>Uses</u>	<u>Source</u>
2014	ORGANIC PHARMACY LLC	EDR Digital Archive

## FINDINGS

<u>Year</u>	<u>Uses</u>	<u>Source</u>
2010	ORGANIC PHARMACY LLC	EDR Digital Archive

### **N BEVERLY DR**

#### **453 N BEVERLY DR**

<u>Year</u>	<u>Uses</u>	<u>Source</u>
2006	SAMMYS SPORTS	Haines Co., Inc.
1985	FROZEN YOGURT CO	Pacific Bell
	CULTURED COW	Pacific Bell
1975	COFFEE BEAN THE	Pacific Telephone
1954	BROWN S OPTICAL DISPENSARY	R. L. Polk & Co.
1950	BROWN LOUIS H OPTICAL DISPENSER	Pacific Telephone
1945	WIESINGER ETHEL BEVERLY HILLS GIFT SHOP GIFTS AND HAWAIIAN PERFUMES	R. L. Polk & Co.
	BEVERLY HILLS GIFT SHOP ETHEL WIESINGER GIFTS AND HAWAIIAN PERFUMES	R. L. Polk & Co.
1939	ANTHONY S SPORT WEAR (ANTHONY J WINSTON) MEN S FURNISHINGS	Los Angeles Directory Co.
1934	BATTLE CREEK HEALTH FOODS (BEVERLY HILLS HEALTH FOOD CO)	Los Angeles Directory Co.
1925	SPORNEDER ROBERT COOK GOODY SHOP	Los Angeles Directory Co.
	PEEREBOOM TILLIE WAITRESS GOODY SHOP	Los Angeles Directory Co.
	HOLCOMB MARY WAITRESS GOODY SHOP	Los Angeles Directory Co.
	OODY SHOP CAFE (S P NEELY MGR)	Los Angeles Directory Co.

#### **455 N BEVERLY DR**

<u>Year</u>	<u>Uses</u>	<u>Source</u>
1976	Livingstones Of Beverly Hills dept str	Pacific Telephone
1975	LIVINGSTONE S OF BEVERLY HILLS DEPT	Pacific Telephone
1971	Livingstones Of Beverly Hills dept str	Pacific Telephone
1967	Livingstones of Beverly Hills dept store	Pacific Telephone
1962	Livingstones of Beverly Hills dept store	Pacific Telephone
	Livingstones of Beverly Hills dept store	Pacific Telephone
1958	Livingstones of Beverly Hills dept store	Pacific Telephone
1954	LIVINGSTONE S OF BEVERLY HILLS DEPT STORE	R. L. Polk & Co.
1950	LIVINGSTON E S DRY GOODS	Pacific Telephone



## FINDINGS

<u>Year</u>	<u>Uses</u>	<u>Source</u>
1945	LIVINGS-TONES DRY GOODS	R. L. Polk & Co.
1939	LIVINGSTONE S (ALEX LIVINGSTONE) DRY GOODS	Los Angeles Directory Co.
1934	FULTON MARKET CO (M D SALES)	Los Angeles Directory Co.

### 456 N BEVERLY DR

<u>Year</u>	<u>Uses</u>	<u>Source</u>
1967	Fran Pallay Flowers	Pacific Telephone
	Pallay Fran Flowers	Pacific Telephone
1962	Fran Pallay Flowers	Pacific Telephone
	Pallay Fran Flowers	Pacific Telephone
1954	PALLAY FRAN FLOWERS	R. L. Polk & Co.
	FRAN PALLAY FLOWERS	R. L. Polk & Co.
	PALLAY FRAN FLOWERS	R. L. Polk & Co.
1945	PALLAY FRAN FLORIST	R. L. Polk & Co.
1939	BATES LOUISE FLOWERS	Los Angeles Directory Co.
1934	BATES LOUISE FLOWERS	Los Angeles Directory Co.
1925	(EEKMAN G H BEVERLY INVESTMENT CO	Los Angeles Directory Co.
	TYLER DAISY PUB STENOG AND NOTARY	Los Angeles Directory Co.
	WFILSON F. C. SECY. UNITED BLDG. & LOAN ASSN.	Los Angeles Directory Co.
	LABLE & WYANT ARCHTS.	Los Angeles Directory Co.

### 458 N BEVERLY DR

<u>Year</u>	<u>Uses</u>	<u>Source</u>
1967	Silver Arthur	Pacific Telephone
	Sallye Silver	Pacific Telephone
	Silver Sallye	Pacific Telephone
1962	Tabor Travel Serv	Pacific Telephone
	Flying Sportsmen Lodge	Pacific Telephone
1958	Beverly Mens Shop	Pacific Telephone
1954	BEVERLY MEN S SHOP	R. L. Polk & Co.
1950	BEVERLY MEN S SHOP (ABE SILVERSTEIN)	Pacific Telephone
1945	BEVERLY MEN S SHOP (ABE SILVERSTEIN) (LA)	R. L. Polk & Co.
1939	BEVERLY MEN S & BOYS STORE (ABE SILVERSTEIN)	Los Angeles Directory Co.
1934	LERNER S SHOE STORE	Los Angeles Directory Co.

## FINDINGS

### **N Beverly Dr**

#### **460 N Beverly Dr**

<b><u>Year</u></b>	<b><u>Uses</u></b>	<b><u>Source</u></b>
2014	BANK AMERICA NATIONAL ASSN	EDR Digital Archive
	SEYFRID INVESTMENTS LTD	EDR Digital Archive
2010	A ADVANCED SSATELLITE TV	EDR Digital Archive
	A DIRECT DISH SATELLITE TV	EDR Digital Archive
	BANK AMERICA NATIONAL ASSN	EDR Digital Archive
	RAMBAS MARKETING CO LLC	EDR Digital Archive

### **N BEVERLY DR**

#### **460 N BEVERLY DR**

<b><u>Year</u></b>	<b><u>Uses</u></b>	<b><u>Source</u></b>
1991	BAN OF AMERICA NT &SA BRANCH LOCATIONS	Pacific Bell
1990	BANK OF AMERICA NT & SA BRANCH LOCATIONS BEVERLY HILLS MAIN OFFICE BH	Pacific Bell
1986	BANK OF AMERICA NT & SA BRANCH OFFICES ALL DEPARTMENTS CAN BE DIALED DIRECT	Pacific Bell
1985	BANK OF AMERICA NT & SA BEVERLY HILLS BEVERLY HILLS MAIN OFFICE BEVERLY HIL	Pacific Bell
1970	BEVERLY HILLS PET SHOP	Pacific Telephone
	BEVERLY PETS	Pacific Telephone
1967	Beverly Hills Pat Shop	Pacific Telephone
	Beverly Pets	Pacific Telephone
1962	Beverly Pets	Pacific Telephone
	Beverly Hills Pet Shop	Pacific Telephone
1954	LINDA S WOMEN S WEARNG APPRI	R. L. Polk & Co.
1950	LINDA S (DAVID L PERLSTEIN) SPORTSWEAR	Pacific Telephone
1945	LEINADS JUNIOR MISS SHOP	R. L. Polk & Co.
1939	BETTYE LEE SHOP (HARRY FINER)	Los Angeles Directory Co.
1934	SOUTHERN CALIFORNIA EDISON CO	Los Angeles Directory Co.
1925	STOWERS MISS M K LOC AGT SO CAL EDISON CO	Los Angeles Directory Co.
	SO CAL EDISON CO (MISS M K STOWERS LOC AGT) OFFICE	Los Angeles Directory Co.

## FINDINGS

### 461 N BEVERLY DR

<u>Year</u>	<u>Uses</u>	<u>Source</u>
1976	Hoagies Alley & Dell	Pacific Telephone
1975	DOMING GEO HAIR STYLIST	Pacific Telephone
	DEMING S GEO BEAUTY SALON	Pacific Telephone
	DEMING S GEORGE HAIR STYLING FOR MEN	Pacific Telephone
	FENTUN AL WHOLESALE MEAT COMPANY	Pacific Telephone
	GEORGE DEMING S	Pacific Telephone
	KENNY RAY MEN S HAIRSTYLING	Pacific Telephone
	MR MANOLO	Pacific Telephone
1971	Fenton Al Wholesale Meat Co	Pacific Telephone
1970	OEMING S GEO BEAUTY SALON	Pacific Telephone
	GEORGE DEMNING S	Pacific Telephone
	HAIMOFF JEWELERS SEE AFSHARPOUR JEWELRY	Pacific Telephone
1967	Fenton Al Wholesale Meat Co	Pacific Telephone
	Haimoff Jewelers	Pacific Telephone
1962	KOSHER ZION SAUSAGE CO OF CHICAGO	Pacific Telephone
	UNITED MEAT PACKING CO	Pacific Telephone
	BERG DAVID & CO sausgs	Pacific Telephone
1954	ELGEE MEATS	R. L. Polk & Co.
	LGMEATS	R. L. Polk & Co.
	L G MEATS SEE ELGEE MEATS	R. L. Polk & Co.
1950	ELGEE INC OF BEVERLY HILLS BEN GUTTERMAN PRES MEATS	Pacific Telephone
1945	BEVERLY HARDWARE CO	R. L. Polk & Co.
	SAVAGE ANT SERVICE (F B FRANCISCO)	R. L. Polk & Co.
1939	ANT SAVAGE SERVICE M W SAVAGE MGR	Los Angeles Directory Co.
	BEVERLY HARDWARE CO HARDWARE DEALER	Los Angeles Directory Co.
1934	ANT SAVAGE SERVICE M W SAVAGE MGR	Los Angeles Directory Co.
	BEVERLY HARDWARE CO	Los Angeles Directory Co.
	HALE S CARPENTER SHOP (E R HALE)	Los Angeles Directory Co.
	HALE E R (HALE S CARPENTER SHOP)	Los Angeles Directory Co.
1925	PEVERLY HARDWARE CO (T P KELSO PRES N E WHITMORE VICE PRES)	Los Angeles Directory Co.

## FINDINGS

<u>Year</u>	<u>Uses</u>	<u>Source</u>
1925	COCHENOUR A E ELK BEVERLY HARDWARE CO	Los Angeles Directory Co.
	ELY M M JR DRIVER BEVERLY HDWE CO	Los Angeles Directory Co.
	FAULKNER ED SALESMAN BEVERLY HWDE CO	Los Angeles Directory Co.
	KELSO J. P. PRES. BEVERLY HDW. CO.	Los Angeles Directory Co.
	WHITMORE W E VICE-PRES BEVERLY HDWE CO	Los Angeles Directory Co.

### 462 N BEVERLY DR

<u>Year</u>	<u>Uses</u>	<u>Source</u>
1958	Marshall Alan jwlr	Pacific Telephone
	Marshall Alan jwlr	Pacific Telephone
1954	HAIMOFF JEWIRS	R. L. Polk & Co.
1950	HAIMOFF DAVID (FREDA) JWLR	Pacific Telephone
1939	TALLMAN HABLE (KATHRYN M) OPTOMETRIST	Los Angeles Directory Co.
1934	TALLMAN HARTLE (KATHRYN M) OPTOMETRIST11287	Los Angeles Directory Co.
	TALLMAN S JEWELERS	Los Angeles Directory Co.
1925	BEVERLY HILLS DECORATORS (H A SAMUEL)	Los Angeles Directory Co.
	CHADWICK MRS M L	Los Angeles Directory Co.
	OWER JACOB BEVERLY HILLS DECORAT	Los Angeles Directory Co.
	GSTAFF RENO MGR HELEN CHATTIN FLOWER SHOP	Los Angeles Directory Co.
	ORINAND MABEL ACTRESS	Los Angeles Directory Co.
	HULL FRED E (CAROLINE H) JEWELER	Los Angeles Directory Co.

### 464 N BEVERLY DR

<u>Year</u>	<u>Uses</u>	<u>Source</u>
1967	Beverly Hills Luggage & Repairs	Pacific Telephone
1954	PURITAN CANDLES	R. L. Polk & Co.
1950	ALEXANDER OF B H (HAROLD ALEXANDER) LINGERIE	Pacific Telephone
1939	HAIMOFFS JEWELRY (DAVID HAIMOFF) JEWELRY	Los Angeles Directory Co.

### 465 N BEVERLY DR

<u>Year</u>	<u>Uses</u>	<u>Source</u>
2006	MUSEUM OF TV AND	Haines Co., Inc.
	RADIO GIFT SH	Haines Co., Inc.



## FINDINGS

<u>Year</u>	<u>Uses</u>	<u>Source</u>
1925	BUTLER GENE WISHING TREE	Los Angeles Directory Co.
	GILBERT CHAS G CHEF WISHING TREE	Los Angeles Directory Co.
	ISHING TREE INN (MRS. M. C. GILBERT)	Los Angeles Directory Co.
	UNITED BLDG & LOAN ASSN (T P KELSO PRES LOU ROSE VICE-PRES E F CONSIGNY TRE	Los Angeles Directory Co.
	JANES MAZIE EMP WISHING TREE	Los Angeles Directory Co.
	GILBERT MRS MARGARET C PROP WISHING TREE	Los Angeles Directory Co.

### 466 N BEVERLY DR

<u>Year</u>	<u>Uses</u>	<u>Source</u>
1971	AH FONGS RESTAURANTS	Pacific Telephone
1967	Ah Fongs Restaurants	Pacific Telephone
1962	Ah Fongs Restaurants	Pacific Telephone
1954	LARRY S RESTRNT	R. L. Polk & Co.
1950	ANGELO S COPPER ROOM HAROLD EMMIT MGR	Pacific Telephone
1945	ANGELO S COPPER ROOM (ANGELO REBORI) (LA)	R. L. Polk & Co.
1939	BEVERLY LANE CAFE (WAYNE R BYWATER)	Los Angeles Directory Co.
1934	ANDERSEN S BEVERLY HILLS (M LOKKEN ANDERSEN)	Los Angeles Directory Co.
1925	SCOTT H J EMP BEVERLY BILLIARD PARLOR	Los Angeles Directory Co.
	BEVERLY CAFE (J F AND MRS L E JONES)	Los Angeles Directory Co.
	BEVERLY BILLIARD PARLORS (JOHN F KUENTSLER)	Los Angeles Directory Co.

### 469 N BEVERLY DR

<u>Year</u>	<u>Uses</u>	<u>Source</u>
1991	SECURITY PACIFIC BANK	Pacific Bell
1986	SECURITY PACIFIC NATIONAL BANK OFFICES LOS ANGELES	Pacific Bell
1985	SECURITY PACIFIC NATIONAL BANK BEVERLY HILLS OFFICES	Pacific Bell
1981	SECURITY PACIFIC NATIONAL BANK BEVERLY HILLS OFFICES BH	Pacific Telephone
1975	BEVERLY HILLS DISTRICT TRUST OFFICE	Pacific Telephone
1962	BANK OF AMERICA N T & S A Branch Offices Beverly Hills Branches Main Ofc	Pacific Telephone

## FINDINGS

<u>Year</u>	<u>Uses</u>	<u>Source</u>
1958	Beverly Hills Branches Main Ofc	Pacific Telephone
1954	BANK OF AMERICA NATI TRUST & SAVINGS ASSN ALSO BANK OF AMERICA	R. L. Polk & Co.
1939	BANK OF AMERICA NATIONAL TRUST & SAVINGS ASSN EDWD G WORMHOUDT MGR	Los Angeles Directory Co.
1934	BANK OF AMERICA NATIONAL TRUST & SAVINGS ASSN EDWD G WORMHOUDT XNGR	Los Angeles Directory Co.

### 470 N BEVERLY DR

<u>Year</u>	<u>Uses</u>	<u>Source</u>
1958	WHELAN DRUG CO INC Branch Stores	Pacific Telephone
1954	WHELAN DRUG CO INC	R. L. Polk & Co.
1945	BEST DRUG STORES INC E C RUSSACK MGR	R. L. Polk & Co.
1939	BEST DRUG STORES INC (C T SPILLMAN MGR)	Los Angeles Directory Co.
1934	WOOD S DRUG STORE	Los Angeles Directory Co.
1925	RICHARDS WMI B SLSMN LOU ROSE	Los Angeles Directory Co.
	ROSE LOU (MAE E)EST PRES LOU ROSE INC	Los Angeles Directory Co.
	HELSEK CECILIA STENOG	Los Angeles Directory Co.

### 471 N BEVERLY DR

<u>Year</u>	<u>Uses</u>	<u>Source</u>
1925	DARLING HELEN ELK INS DEPT BEVERLY HILLS REALTY CO	Los Angeles Directory Co.
	BEVERLY HILLS REALTY CO (LELAND P REEDER OWNER)	Los Angeles Directory Co.
	PRENDERGAST JNO B1EST BEVERLY HILLS REALTY CO	Los Angeles Directory Co.
	REALTY CO	Los Angeles Directory Co.

### 474 N BEVERLY DR

<u>Year</u>	<u>Uses</u>	<u>Source</u>
2006	JOHNNYROCKETS	Haines Co., Inc.
1991	JOHNNY ROCKETS	Pacific Bell
1985	EISENBERG JEROME M	Pacific Bell
	ROYAL-ATHENA GALLERIES	Pacific Bell
1981	THE PARTHENON INTR DESGNS BH	Pacific Telephone
1976	The Parthenon intr desgns	Pacific Telephone
1975	PARTHENON THE INTR DESGNS	Pacific Telephone

## FINDINGS

<u>Year</u>	<u>Uses</u>	<u>Source</u>
1971	The Parthenon intr desgns	Pacific Telephone
1970	THE PARTHENON INTR DESGNS	Pacific Telephone
1967	The Parthenon Intr desgn	Pacific Telephone
1962	George Jessel & Geo Raft Travel Ancy Inc	Pacific Telephone
1958	Elkins George Company rl est	Pacific Telephone
	Elkins Real Estate Co	Pacific Telephone
	Elkins Real Estate Company George	Pacific Telephone
	Neel Sans C Elkins George Company rl est	Pacific Telephone
	State Life Ins Co of Indiana mtge loans	Pacific Telephone
1954	THE STATE LIFE INS CO OF INDIANA	R. L. Polk & Co.
	BEVERLY-WESTWOOD MORTGAGE CO	R. L. Polk & Co.
	STATE LIFE INS CO OF INDIANA MTGE LOANS	R. L. Polk & Co.
	NEAL SAM C ELKINS GEORGE COMPANY RL EST	R. L. Polk & Co.
	ELKINS GEORGE COMPANY RL EST	R. L. Polk & Co.
	FRANKLIN LIFE INS CO OF ILLINOIS MTGE LOAN DEPT	R. L. Polk & Co.
1950	STATE LIFE INSURANCE CO OF INDIANA GEORGE ELKINS CO CORRESPONDENTS	Pacific Telephone
	FRANKLIN LIFE INSURANCE CO OF ILLINOIS GEORGE ELKINS CO REPS	Pacific Telephone
1945	STATE LIFE INSURANCE CO OF INDIANA GEORGE ELKINS CO CORRESPONDENTS	R. L. Polk & Co.
1934	ELKINS GEORGE COMPANY (GEORGE W ELKINS) REAL ESTATE	Los Angeles Directory Co.

### 475 N BEVERLY DR

<u>Year</u>	<u>Uses</u>	<u>Source</u>
2006	MEXICAN GRILL	Haines Co., Inc.
	BAJA FResh	Haines Co., Inc.
1985	LA SCALA BOUTIQUE	Pacific Bell
1975	LA SCALOS ANGELES BOUTIQUE	Pacific Telephone
1971	LA SCALA BOUTIQUE	Pacific Telephone
1970	LA SCALA BOUTIQUE	Pacific Telephone
1954	DELHAVEN BAKE SHOP	R. L. Polk & Co.
1950	DELHAVEN (REGINA FRIEDEL DR E G EDWARDS HERMAN KATTAN) BAKERY CATERING REST	Pacific Telephone

## FINDINGS

<u>Year</u>	<u>Uses</u>	<u>Source</u>
1945	DELHAVEN (J H FRIEDEL REGINA FRIEDEL DR B 0 EDWARDS HERMAN KATTAN) BAKERY C	R. L. Polk & Co.
1939	DELHAVEN (DR E G EDWARDS) CATERING & RESTAURANT	Los Angeles Directory Co.

### 476 N BEVERLY DR

<u>Year</u>	<u>Uses</u>	<u>Source</u>
1934	OLIVETO WINE & LIQUOR STORE (J F HENTSCHELL)	Los Angeles Directory Co.

### 437/2 N BEVERLY DR

<u>Year</u>	<u>Uses</u>	<u>Source</u>
1945	ORSER DORIS PIANO TCHR HEIDT BUILDING	R. L. Polk & Co. R. L. Polk & Co.

### 435 1/2 N BEVERLY DR

<u>Year</u>	<u>Uses</u>	<u>Source</u>
1954	LICHINE DAVID SCHOOL OF THE BALLET	R. L. Polk & Co.

### 449 1/2 N BEVERLY DR

<u>Year</u>	<u>Uses</u>	<u>Source</u>
1985	MAY IRMA FLORISTS	Pacific Bell

### N BEVERLY DR BEVERLY DR

### 474 N BEVERLY DR BEVERLY DR

<u>Year</u>	<u>Uses</u>	<u>Source</u>
1939	ELKINS GEORGE COMPANY (GEORGE W ELKINS) REAL ESTATE PROPERTY MANAGEMENT AND	Los Angeles Directory Co.

### N BEVERLY DR OX 9573 AND 9686 SA

### 434 N BEVERLY DR OX 9573 AND 9686 SA

<u>Year</u>	<u>Uses</u>	<u>Source</u>
1934	OWL DRUG CO U G SCHREINER MGR1720	Los Angeles Directory Co.



## FINDINGS

### **N RODEO DR**

#### **414 N RODEO DR**

<b><u>Year</u></b>	<b><u>Uses</u></b>	<b><u>Source</u></b>
2006	HUGO BOSS	Haines Co., Inc.
	K 2 MARKETING	Haines Co., Inc.
2000	HUGO BOSS	Haines & Company
1991	Christiana	Pacific Bell
	Designer Bambini	Pacific Bell
	Designer Bath 2780963	Pacific Bell
	Luciano Soprani	Pacific Bell
	Maud Frizon	Pacific Bell
	Mauduit S s M	Pacific Bell
	Mauer Greg 2713956	Pacific Bell
	Torie Steele Inc	Pacific Bell
	Valentine	Pacific Bell
	Valentine D 2078416	Pacific Bell
	Valentino Dana LOS ANGELES	Pacific Bell
	Valentino Italian Restaurant PICO BLVD SANTA MONICA 8294313	Pacific Bell
	Valentino R MARINA DEL REY	Pacific Bell
	CHRISTIANA	Pacific Bell
	DESIGNERBAMBINI	Pacific Bell
	FENDI4L4	Pacific Bell
	LUCIANO SOPRANI	Pacific Bell
	MAUDFRIZON	Pacific Bell
	TORIE STEELE INC	Pacific Bell
	VALENTINE	Pacific Bell
1985	CHRISTIANA	Pacific Bell
	DESIGNER BAMBINO	Pacific Bell
	GIANFRANCO FERRE	Pacific Bell
	TORIE STEELE INC	Pacific Bell
	VALENTINE	Pacific Bell
1981	GRAY AMELIA WOMEN S WEARNG APPRL BH	Pacific Telephone
1980	AMELIA GRAY womens wearng appri	Pacific Telephone
	Ameling Keith D	Pacific Telephone
	GRAY AMELIA womens wearng appri	Pacific Telephone
	Gray Ann	Pacific Telephone
	Gray B E	Pacific Telephone

## FINDINGS

<u>Year</u>	<u>Uses</u>	<u>Source</u>
1976	Gray Amelia womens wearng appri	Pacific Telephone
1975	AMELIA GRAY WOMEN S WEARNG APPRI	Pacific Telephone
	GRAY AMELIA WOMEN S WEARNG APPRI	Pacific Telephone
1971	Gray Amelia womens wearng appri	Pacific Telephone
1970	GRAY AMELIA WOMEN S WEAMG APPRL	Pacific Telephone
	MAURICE BALL FURS	Pacific Telephone
1967	Ball Maurice Furs	Pacific Telephone
	Brady Stanley Furs	Pacific Telephone
	Maurice Ball Furs	Pacific Telephone
	PRESBURGER F furs	Pacific Telephone
	SOMPER FURS	Pacific Telephone
1965	BARON S-BEVERLY HILLS	Pacific Telephone
	BRADY STANLEY FURS	Pacific Telephone
	PRESBURGER F FURS	Pacific Telephone
	PRESBURGER F FURS	Pacific Telephone
	SOMPER FRANK FURRIER	Pacific Telephone
	SOMPER FURS	Pacific Telephone
1962	PRESBURGER F FURS	Pacific Telephone
	SOMPER FRANK FURRIER	Pacific Telephone
	SOMPER FURS	Pacific Telephone
	PRESBURGER F furs	Pacific Telephone
	SOMPER FURS	Pacific Telephone
1958	Teitelbaum Al Teitelbaum Furs	Pacific Telephone
	Teitelbaum Furs	Pacific Telephone
	I TEITELBAUM TEITELBAUM FURS	Pacific Telephone
	TEITELBAUM AL TEITELBAUM FURS	Pacific Telephone
	TEITELBAUM FURS	Pacific Telephone
	TLEBAUM FURS	Pacific Telephone
1954	TEITELBAUM FURS	R. L. Polk & Co.
	AL TEITELBAUM TEITELBAUM FURS R	R. L. Polk & Co.
	HOFFMANN JENNIE MRS INS	R. L. Polk & Co.
	TEITELBAUM AL TEITELBAUM FURS	R. L. Polk & Co.
1950	TEITELBAUM AL FURS	Pacific Telephone

### 416 N RODEO DR

<u>Year</u>	<u>Uses</u>	<u>Source</u>
2000	XXXX	Haines & Company

## FINDINGS

<u>Year</u>	<u>Uses</u>	<u>Source</u>
1954	MAISON DE BLANC GRANDE MAISON DE BLANC	R. L. Polk & Co.
	GRANDE MAISON DE BLANC	R. L. Polk & Co.
1950	GRANDE MAISON DE BLANC (MARTIN M KRAKEUR) LINENS AND MONOGRAMMING	Pacific Telephone

### 419 N RODEO DR

<u>Year</u>	<u>Uses</u>	<u>Source</u>
2000	XXXX	Haines & Company
1991	Flanica D	Pacific Bell
	Fila Sport	Pacific Bell
1985	PRATESI LINENS INC OF CALIFORNIA	Pacific Bell

### N Rodeo Dr

#### 420 N Rodeo Dr

<u>Year</u>	<u>Uses</u>	<u>Source</u>
2014	HOUSE OF DAVID LLC	EDR Digital Archive
	PRESIDENTIAL PARKING SERVICE	EDR Digital Archive
	FASHION WORLD INCORPORATED	EDR Digital Archive
2010	FASHION WORLD INC	EDR Digital Archive
	PRESIDENTIAL PARKING SERVICE	EDR Digital Archive
	HOUSE OF DAVID LLC	EDR Digital Archive

### N RODEO DR

#### 420 N RODEO DR

<u>Year</u>	<u>Uses</u>	<u>Source</u>
2006	BIJAN	Haines Co., Inc.
	FOR MEN	Haines Co., Inc.
	FASHION WORLD	Haines Co., Inc.
	FASHION WORLD	Haines Co., Inc.
	BIJAN DESIGNER	Haines Co., Inc.
2000	BARTON Mc Comb	Haines & Company
	BIJAN	Haines & Company
	FASHION WORLD INCORPORATED	Haines & Company
1991	BLAN	Pacific Bell
	Blan	Pacific Bell
	Fashion World Incorporated	Pacific Bell
	Pakzad Advertising	Pacific Bell

## FINDINGS

<u>Year</u>	<u>Uses</u>	<u>Source</u>
1991	FASHION WORIDINCORPORATED	Pacific Bell
	PAKZAD ADVERTISING	Pacific Bell
1990	BIJAN DESIGNER FOR MEN BH	Pacific Bell
1986	BIJAN DESIGNER FOR MEN BH	Pacific Bell
1985	RIJAN	Pacific Bell
	FASHION WORLD INCORPORATED	Pacific Bell
	PAKZAD ADVERTISING	Pacific Bell
1980	Bijan	Pacific Telephone
	Fashion World Incorporated	Pacific Telephone
1954	GALLAGHER PAULINE GIFT BARN	R. L. Polk & Co.
	GIFT BARN GALLAGHER PAULINE	R. L. Polk & Co.
	WEISER ALICE DRESS SHOP	R. L. Polk & Co.
1950	GALLAGHER PAULINE GIFTS	Pacific Telephone
	WEISER ALICE MRS DRESSES	Pacific Telephone
1945	HEMPHIU CHAS F CO (CHAS F HEMPHILL) REAL EST	R. L. Polk & Co.
1934	MASNYAK ANDRE (MADELINE) TAILOR	Los Angeles Directory Co.
	MASNYAK MADELINE MRS DRESSMAKER	Los Angeles Directory Co.
1925	SLAUGHTER W LEO (MARGUERITE) AUTO ELEC	Los Angeles Directory Co.

### 421 N RODEO DR

<u>Year</u>	<u>Uses</u>	<u>Source</u>
2006	THOMAS COOK	Haines Co., Inc.
	CURRENCY SERV	Haines Co., Inc.
	WAXINGBYLARISA	Haines Co., Inc.
	WEISS PETERMD	Haines Co., Inc.
	ZAHIRI	Haines Co., Inc.
	CHRISTOPHER AMD	Haines Co., Inc.
	BUILDING	Haines Co., Inc.
	AMER TRUST	Haines Co., Inc.
	ESCROW INC	Haines Co., Inc.
	BERMAN JENNIFER	Haines Co., Inc.
	CATCH FIRE FILMS	Haines Co., Inc.
	COSIO ROBIN ITHE	Haines Co., Inc.
	SLN BY MAXIME	Haines Co., Inc.
	FELDMAN MICHAEL	Haines Co., Inc.
	GOLDSTEIN RON Y	Haines Co., Inc.
	HODES PARKING	Haines Co., Inc.



## FINDINGS

<u>Year</u>	<u>Uses</u>	<u>Source</u>
2006	INST FOR HAND	Haines Co., Inc.
	MICROSURGERY	Haines Co., Inc.
	INTLSECURITY	Haines Co., Inc.
	ACADEMY INC	Haines Co., Inc.
	JIMMYS SHOE	Haines Co., Inc.
	SERVICE	Haines Co., Inc.
	JOSEPH MARTIN	Haines Co., Inc.
	HAIR AND BEAUTY	Haines Co., Inc.
	KADNER MARSHALL	Haines Co., Inc.
	KRIEGER LLOYD MD	Haines Co., Inc.
	MAURO HAIR	Haines Co., Inc.
	STUDIO	Haines Co., Inc.
	MAXIME THE SALON	Haines Co., Inc.
	MEDICAL HAIR	Haines Co., Inc.
	Rest ORATION	Haines Co., Inc.
	METTEL RICHARD K	Haines Co., Inc.
	MUGUETFLOREST	Haines Co., Inc.
	NAHID	Haines Co., Inc.
	LAPATISSERIE	Haines Co., Inc.
	OLSON MICHAEL	Haines Co., Inc.
	ORA DENTISTRY	Haines Co., Inc.
	PALETTE	Haines Co., Inc.
	MAQUILLAGE	Haines Co., Inc.
	PLUSH	Haines Co., Inc.
	RODEO	Haines Co., Inc.
	COLLECTION	Haines Co., Inc.
	RODEO DRIVE	Haines Co., Inc.
	PLASTIC SURGERY	Haines Co., Inc.
	RODEO SMILE	Haines Co., Inc.
	DESIGN	Haines Co., Inc.
	RODOLFO CARINO	Haines Co., Inc.
	ATELIER	Haines Co., Inc.
	ROPE THE MOON	Haines Co., Inc.
	PRODUCTION	Haines Co., Inc.
	ROSSI DOUGLAS	Haines Co., Inc.
	SIPORIN KENNETH	Haines Co., Inc.
	DAVID MD	Haines Co., Inc.
	SOTHEBYS	Haines Co., Inc.

## FINDINGS

<u>Year</u>	<u>Uses</u>	<u>Source</u>	
2006	INTERNATIONAL	Haines Co., Inc.	
	REALTY	Haines Co., Inc.	
	SUPERB NAILS BY	Haines Co., Inc.	
	ELISA	Haines Co., Inc.	
	THE SALON BY	Haines Co., Inc.	
	MAXIME	Haines Co., Inc.	
2000	BUILDING AZAR FASHION CONNECTION	Haines & Company	
	BEVERLY HILLS RACING	Haines & Company	
	BIJAN FRAGRANCES INC	Haines & Company	
	BIJAN USA DNA FRAGRANCES	Haines & Company	
	DNA FRAGRANCES BOUTIQUE	Haines & Company	
	FOX PATTY	Haines & Company	
	FUNNY LAURENT	Haines & Company	
	JOSEPHMARTIN HAIR & BEAUTY	Haines & Company	
	JOSEPHMARTIN HR & BTY RDO CLLCTN	Haines & Company	
	MARTIN JOSEPH HAIR & BEAUTY	Haines & Company	
	NORTHERN TRUST BANK	Haines & Company	
	ON RODEO	Haines & Company	
	PALETTE MAQUILLAGE	Haines & Company	
	RODEO CLLCTN NANNY CHLD CLTHNG	Haines & Company	
	RODEO COLLECTION	Haines & Company	
	RODEO COLLECTION BTQS MNDI	Haines & Company	
	RODEO COLLECTION FARRE FASHN	Haines & Company	
	RODEO COLLECTION GLLRY	Haines & Company	
	RODEO COLLECTION JOSEPH MARTIN	Haines & Company	
	RODEO COLLECTION SECUIRTY OFC	Haines & Company	
	RODOLFO Carino A	Haines & Company	
	RODOLFO Carino A	Haines & Company	
	STAR REALTY	Haines & Company	
	SUMER COLLECTION INC	Haines & Company	
	SUPERB NAILS BY ELISA 310 27 B	Haines & Company	
	1991	2 EETAGE	Pacific Bell
		AIRDREAMSRODEOCOLLECTION	Pacific Bell
AMERICAN EXPRESS BANK INTERNATIONAL		Pacific Bell	
ARBORITUM		Pacific Bell	
BEVERLY HILLS SKIN CLUB		Pacific Bell	

## FINDINGS

<u>Year</u>	<u>Uses</u>	<u>Source</u>
1991	COSMETIC CONNECTION	Pacific Bell
	DETAI	Pacific Bell
	DIRIGIBE-FOGALINC	Pacific Bell
	GALLERY OF PRIMITIVE ART	Pacific Bell
	GALLERY RODEO OF BEVERLY HILLS	Pacific Bell
	GALLERY RODEO OF BEVERLY HILLS	Pacific Bell
	ITALMOST	Pacific Bell
	IZAX ANA FINE ARTESIA	Pacific Bell
	JOSEPH MARTIN	Pacific Bell
	JOSEPHMARTIN	Pacific Bell
	LESFEMMES	Pacific Bell
	MARTIN JOSEPH	Pacific Bell
	MOROCCAN NATL TOURIST OFC	Pacific Bell
	NANNY CHILDRENS CLOTHING	Pacific Bell
	PASTEL	Pacific Bell
	RAGZ	Pacific Bell
	RUBINS MIRIAN JEWELRY	Pacific Bell
	SCOTTY MCGREGOR S HOUSE OF CASHMERE OF BEVERLY HILLS	Pacific Bell
	SHELTAMS-RODEO COLLECTION	Pacific Bell
	STREETWEAR	Pacific Bell
	VATCHE FINE JEWELRY	Pacific Bell
	YONAMINE COMPANY THE	Pacific Bell
	Air Dreams Rodeo Collection	Pacific Bell
	American Express Bank International	Pacific Bell
	Arboritum	Pacific Bell
	Beverly Hills Skin Club	Pacific Bell
	Century Parling Inc	Pacific Bell
	COSMETIC CONNECTION	Pacific Bell
	Dirigibe Fogal Inc	Pacific Bell
	Farre Boutique custom iwlry	Pacific Bell
	Farre Boutique custm jwlry	Pacific Bell
	Gallery Of Primitive ART	Pacific Bell
	Gallery Rodeo Of Beverly Hills	Pacific Bell
	Gallery Rodeo Of Beverly Hills	Pacific Bell
	Italmost	Pacific Bell
	Izax Ana Fine ARTESIA	Pacific Bell
	S LOS ANGELES 3910863	Pacific Bell
	Joseph Martin	Pacific Bell

## FINDINGS

<u>Year</u>	<u>Uses</u>	<u>Source</u>
1991	Josephmartin	Pacific Bell
	Les Femmes	Pacific Bell
	Martin Joseph	Pacific Bell
	Moroccan National Tourist Ofc	Pacific Bell
	Nanny Childrens Clothing	Pacific Bell
	Pastel	Pacific Bell
	Paste Harry 4754693	Pacific Bell
	Pastel L	Pacific Bell
	Ragz	Pacific Bell
	Rah E Zendegi Corp	Pacific Bell
	Rahawi Steve WESTWOOD 4775344	Pacific Bell
	Rodeo Collection	Pacific Bell
	CENTURY PARLING INC	Pacific Bell
	FARRE BOUTIQUE CUSTOM IWLRYBEVERLY HILLS	Pacific Bell
	FARRE BOUTIQUE CUSTM JWLRYBEVERLY HILLS	Pacific Bell
	RODEO COLLECTION BEVERLY HILLS	Pacific Bell
	Management Offices	Pacific Bell
	Boutiques Air Dreams 2714828	Pacific Bell
	Boutiques Altman Arlene Designs	Pacific Bell
	Boutiques Ana Izax Galerie Inc Primitive ARTESIA 2716660	Pacific Bell
	Boutiques Barakat Gallery	Pacific Bell
	Boutiques Centa Percenta 8581622	Pacific Bell
	Boutiques Eden Couture	Pacific Bell
	Boutiques Farre Fashion Jewelry & Accessories	Pacific Bell
	Boutiques Fila Sportswear 2761732	Pacific Bell
	Boutiques Fogal	Pacific Bell
	Boutiques Furia 2714478	Pacific Bell
	Boutiques Gallery Rodeo Of Beverly Hills	Pacific Bell
	Boutiques Gallery Rodeo Of Beverly Hills	Pacific Bell
	Boutiques Gianni Versace 2766799	Pacific Bell
	Boutiques House Of Cashmere	Pacific Bell
	Boutiques Jantan	Pacific Bell
	Boutiques Jean Claude Jitrois 2782133	Pacific Bell
	Boutiques Joseph Martin Hair & Beauty 2740100	Pacific Bell
	Boutiques Kenneth Jay Lane 2739588	Pacific Bell



## FINDINGS

<u>Year</u>	<u>Uses</u>	<u>Source</u>
1991	Boutiques Lipari Trading 2768610	Pacific Bell
	Boutiques LMar	Pacific Bell
	Boutiques Mirian Rubens Design Jewelry 2751701	Pacific Bell
	Boutiques Modasport Encore 2789240	Pacific Bell
	Boutiques Mondy 2748380	Pacific Bell
	Boutiques Nakhamin Eduard Fine ARTESIA 5501364	Pacific Bell
	Boutiques Nanny Childrens Clothing	Pacific Bell
	Boutiques Sheftams Fine Periodicals 2718305	Pacific Bell
	Boutiques Sonia Rykiel	Pacific Bell
	Boutiques Streetwea	Pacific Bell
	Boutiques The Yonamine Company	Pacific Bell
	Rubins Mirian Jewelry	Pacific Bell
	Rubins NJ TOPANGA 4551333	Pacific Bell
	Scotty Mc Gregors House Of Cashmere Of Beverly Hills	Pacific Bell
	Sheltams Rodeo Collection	Pacific Bell
	Shelton B	Pacific Bell
	Streetwear	Pacific Bell
	Vatche Fine Jewelry	Pacific Bell
	Yonamine Company The	Pacific Bell
	1990	COSMETIC CONNECTION BH
MOROCCAN NATL TOURIST OFC BH		Pacific Bell
1986	PIPS BH	Pacific Bell
	JADE GALLERIES	Pacific Bell
1985	AIR DREAMS RODEO COLLECTION	Pacific Bell
	EXCELSIOR RESTAURANT	Pacific Bell
	BASAAR BOUTIQUE	Pacific Bell
	DCI SPORT	Pacific Bell
	BIJAN BAHAR GALLERY ONE	Pacific Bell
	CERRUTI 1881FEMME	Pacific Bell
	FARRE BOUTIQUE CUSTOM JWLRY	Pacific Bell
	FARRE BOUTIQUE CUSTM IWLRY	Pacific Bell
	FLLA DCI SPORT	Pacific Bell
	JADE GALLERIES	Pacific Bell
	JADE GALLERY	Pacific Bell
	MILTON S-BLB RESSRNT	Pacific Bell

## FINDINGS

<u>Year</u>	<u>Uses</u>	<u>Source</u>
1985	OPTIQUE-AT THE RODEO COLLECTION	Pacific Bell
	PAPILLON FLOWERS	Pacific Bell
	PASTEL	Pacific Bell
	RODEO COLLECTION	Pacific Bell
	RODEO JADE GALLERY	Pacific Bell
	RODEO RAINBOW THE	Pacific Bell
	ROLAND PIERRE	Pacific Bell
	RUBINS MIRIAN JEWELRY	Pacific Bell
	SCOTTY MCGREGOR S HOUSE OF CASHMERE OF BEVERLY HILLS	Pacific Bell
	VALET PARKING SERVICE INC	Pacific Bell
	ZIBO	Pacific Bell
1980	Tishman Const Corp Of Calif	Pacific Telephone
1976	Luau The	Pacific Telephone
	LUAU THE	Pacific Telephone
	THE LUAU	Pacific Telephone
1975	CRANE STEVE LUAU THE	Pacific Telephone
	LUAU THE	Pacific Telephone
	Luau The	Pacific Telephone
1971	Luau The	Pacific Telephone
	LUAU THE	Pacific Telephone
	Macrane Restaurants cr	Pacific Telephone
	THE LUAU	Pacific Telephone
1970	CRANE STEVE LUAU THE	Pacific Telephone
	LUAU THE	Pacific Telephone
	MACRANE RESTAURANTS CR	Pacific Telephone
	LUAU THE	Pacific Telephone
	LUAU THE	Pacific Telephone
1967	LUAU THE	Pacific Telephone
	THE LUAU	Pacific Telephone
1965	CRANE STEVE LUAU THE	Pacific Telephone
	LUAU THE	Pacific Telephone
1962	CRANE STEVE LUAU THE	Pacific Telephone
	LUAU THE	Pacific Telephone
	LUAU THE	Pacific Telephone
	LUAU THE	Pacific Telephone
	THE LUAU	Pacific Telephone
	Kior Inc jwlrs	Pacific Telephone

## FINDINGS

<u>Year</u>	<u>Uses</u>	<u>Source</u>
1958	LUAU THE-	Pacific Telephone
	CRANE STEVE LUAU THE	Pacific Telephone
	LUAU THE	Pacific Telephone
	Luau The	Pacific Telephone
1954	CRANE STEVE LUAU THE	R. L. Polk & Co.
	LUAU THE	R. L. Polk & Co.
1945	SUGARMAN HARRY M SUGIE PRES THE TROPICS CO INC	R. L. Polk & Co.
1939	TROPICS THE (H M SUGARMAN-H AMHEIM) RESTAURANT	Los Angeles Directory Co.

### 422 N RODEO DR

<u>Year</u>	<u>Uses</u>	<u>Source</u>
1981	COLE IRVING BH	Pacific Telephone

### 423 N RODEO DR

<u>Year</u>	<u>Uses</u>	<u>Source</u>
2000	XXXX	Haines & Company
1991	MODASPORTENCORE	Pacific Bell
	Lee Kimuel Law Offices Of	Pacific Bell
	Yiang Ylang	Pacific Bell
	Modasport Encore	Pacific Bell

### 425 N RODEO DR

<u>Year</u>	<u>Uses</u>	<u>Source</u>
1991	Jean Claude Jitrois	Pacific Bell
	Jean Kathy Gerber 8599872	Pacific Bell
	Merletto lingerie	Pacific Bell
	JEAN-CLAUDE JITROIS	Pacific Bell
1985	MADRAS RODEO INC	Pacific Bell
1970	SAF-T-PARK CORP	Pacific Telephone
1965	SAF-T-PARKCORP	Pacific Telephone
1954	IVI & P AUTO PARKS LTD	R. L. Polk & Co.

### 426 N RODEO DR

<u>Year</u>	<u>Uses</u>	<u>Source</u>
1950	PATAY THEO (ELIZABETH) MASSEUR	Pacific Telephone
1945	PATAY THEO (ELIZABETH) HEALTH SALON MASSAGES COLONICS AND PHYSICAL CONDITIO	R. L. Polk & Co.

## FINDINGS

<u>Year</u>	<u>Uses</u>	<u>Source</u>
1945	ELIZABETH MADAM HEALTH SALON MASSAGE COLONICS AND PHYSICAL CONDITIONING	R. L. Polk & Co.
1939	PATAY THEODORE (ELIZABETH) MASSAGE	Los Angeles Directory Co.
	ELIZABETH MADAME MASSEUSE	Los Angeles Directory Co.
1934	PATAY ELIZABETH MRS	Los Angeles Directory Co.
	ELIZABETH MADAME MASSEUSE	Los Angeles Directory Co.
1925	RUSSELL GEORGE M (ELVIRA H) POSTMASTER	Los Angeles Directory Co.

### 427 N RODEO DR

<u>Year</u>	<u>Uses</u>	<u>Source</u>
1991	Nakhamin Eduard Fine Art Inc NAKHAMINEDUARDFINEARTINC	Pacific Bell Pacific Bell
1985	E L L E S S E Ellet Robt D E	Pacific Bell Pacific Bell
1954	LUAU POLYNESIAN HOUSE THE POLYNESIAN HOUSE LUAU THE	R. L. Polk & Co. R. L. Polk & Co.
1939	BARNES PIERRE T AND ASSOCIATES REAL ESTATE-INVESTMENTS	Los Angeles Directory Co.
1934	AUF DER HEIDE ANNA MRS (HARPER METHOD OF SCALP TREATMENT) HARPER METHOD OF SCALP TREATMENT SHAMPOOING MAR CELLING FACIAL MASSAGE MAN	Los Angeles Directory Co. Los Angeles Directory Co.
1925	DEXTER WIM D TYLER ARTHUR W (MURIEL L) BUILDER	Los Angeles Directory Co. Los Angeles Directory Co.

### N Rodeo Dr

#### 428 N Rodeo Dr

<u>Year</u>	<u>Uses</u>	<u>Source</u>
2014	HERMES OF PARIS INC PIC ASSOCIATES LP	EDR Digital Archive EDR Digital Archive

### N RODEO DR

#### 428 N RODEO DR

<u>Year</u>	<u>Uses</u>	<u>Source</u>
2006	ARTBRILLANT	Haines Co., Inc.
2000	ART BRILLANT	Haines & Company



## FINDINGS

<u>Year</u>	<u>Uses</u>	<u>Source</u>
1991	PIERRE DEUX IMPRTRS	Pacific Bell
	PIERRE DEUX imprtrs	Pacific Bell
1985	PIERRE DEUX IMPRTRS	Pacific Bell

### 429 N RODEO DR

<u>Year</u>	<u>Uses</u>	<u>Source</u>
2000	XXXX	Haines & Company
1991	BARAKAT ANTIQUITIES GALLERY	Pacific Bell
	Barakat Antiquities Gallery	Pacific Bell
1990	BARAKAT BH	Pacific Bell
1986	BARAKAT BH	Pacific Bell
1985	BARAKAT ANTIQUITIES GALLERY	Pacific Bell

### N Rodeo Dr

#### 430 N Rodeo Dr

<u>Year</u>	<u>Uses</u>	<u>Source</u>
2014	TUMI	EDR Digital Archive
2010	A BEVERLY HILLS BAIL BONDS	EDR Digital Archive
	PIC ASSOCIATES LP	EDR Digital Archive

### N RODEO DR

#### 430 N RODEO DR

<u>Year</u>	<u>Uses</u>	<u>Source</u>
2006	GALERIEMICHAEL	Haines Co., Inc.
	GALLERIE MICHAEL	Haines Co., Inc.
2000	GALERIE Michael	Haines & Company
	GALLERIE Michael	Haines & Company
1991	Ambrose Associates	Pacific Bell
	Ambrose Joseph AS LOS ANGELES	Pacific Bell
	Ambrose Associates	
	Ambrose Judy MA WESTLOS ANGELES 4779905	Pacific Bell
	DEUX PIERRE Imprtrn	Pacific Bell
	Deuzet Jean Luc MARINA DEL REY	Pacific Bell
	Galerie Michael	Pacific Bell
	Gallery Michael	Pacific Bell
	AMBROSE ASSOCIATES	Pacific Bell
	AMBROSE JOSEPH AS LOS ANGELES	Pacific Bell
	AMBROSE ASSOCIATES	

## FINDINGS

<u>Year</u>	<u>Uses</u>	<u>Source</u>
1991	DEUX PIERRE LMPRTRN	Pacific Bell
	GALERIE MICHAEL	Pacific Bell
	GALLERY MICHAEL	Pacific Bell
1985	AMBROSE JOSEPH ASLA AMBROSE ASSOCIATES	Pacific Bell
	BEVERLY PARK	Pacific Bell
	DEUX PIERRE IMPRTRS	Pacific Bell
	MARGRANT PUBLISHING CO	Pacific Bell
1980	AMBROSE ASSOCIATES	Pacific Bell
	Frank Sidney C atty	Pacific Telephone
	Kirchner Robt & Associates	Pacific Telephone
	Avesta Inc	Pacific Telephone
	Crown Loans fnanc	Pacific Telephone
	Dorsit Investment & Development Co	Pacific Telephone
	Hnge Reta	Pacific Telephone
	Houseman Roth Productions	Pacific Telephone
	Hyinan Martin M Investmts	Pacific Telephone
	Young John M	Pacific Telephone
1976	Bullard Edward E atty	Pacific Telephone
	DUBER C N & ASSOCIATES dets	Pacific Telephone
	DUBER INDUSTRIAL SECURITY INC	Pacific Telephone
	Frank Sidney C atty	Pacific Telephone
	Lande Herbert atty	Pacific Telephone
	Lewin Lawrin S atty	Pacific Telephone
	Manns Geo atty	Pacific Telephone
	Manns Manns & Lande A Professional Corp attys	Pacific Telephone
	Manns Robt S atty	Pacific Telephone
	Manns Wm atty	Pacific Telephone
	Narwitz Normsan S atty	Pacific Telephone
	Sands Donald J atty	Pacific Telephone
	Silk Kenneth R atty	Pacific Telephone
	1975	GEORGE GEORGE A ATTY
GEORGE JOSEPH A ATTY		Pacific Telephone
LANDE HERBERT ATTY		Pacific Telephone
MANNS MANNS LANDE ATTYS		Pacific Telephone
George George A atty		Pacific Telephone
George Joseph A atty		Pacific Telephone
Silk Kenneth R atty	Pacific Telephone	

## FINDINGS

<u>Year</u>	<u>Uses</u>	<u>Source</u>
1975	LEWIN LAWWRIN S ATTY	Pacific Telephone
	GEORGE GEORGE A ATTY	Pacific Telephone
	GRAY WM COULTER & GRAY BUS MGRS	Pacific Telephone
	BENCHMARK PRODUCTIONS INC	Pacific Telephone
	COULTER & GRAY BUS MGRS	Pacific Telephone
	DUBER C N & ASSOCIATES DETS	Pacific Telephone
	DUBER INDUSTRIAL SECURITY INC	Pacific Telephone
	FRANK SIDNEY C ATTY	Pacific Telephone
	GEORGEJOSEPH A ATTY	Pacific Telephone
	HYMAN MARTIN M INVESTMTS	Pacific Telephone
	LANDE HERBERT ATTY	Pacific Telephone
	MANNS GEO ATTY	Pacific Telephone
	MANNS MANNS & LANDE ATTYS	Pacific Telephone
	MANNS ROBT S ATTY	Pacific Telephone
	MANNS WM ATTY	Pacific Telephone
	MCGUIRE MINNIE E COULTER & GRAY BUS MGRS	Pacific Telephone
	NARWITZ NORMAN S ATTY	Pacific Telephone
1971	Al Herd realtor	Pacific Telephone
	DUBER C N & ASSOCIATES dets	Pacific Telephone
	DUBER INDUSTRIAL SECURITY INC	Pacific Telephone
	DUBER KENNETH L det	Pacific Telephone
	Frank Sidney C atty	Pacific Telephone
	Herd Al realtor	Pacific Telephone
	Manns Geo & Wm attys	Pacific Telephone
	Manns Robt S atty	Pacific Telephone
	Narwitz Norman S atty	Pacific Telephone
Rainey Lloyd G atty	Pacific Telephone	
1970	AL HERD REALTOR	Pacific Telephone
	CARLIN-DANS & ASSOCIATES PROFSNL SERVS	Pacific Telephone
	COFRA INC	Pacific Telephone
	COULTER CARL COULTER & GRAY BUS INGRSS	Pacific Telephone
	COULTER & GRAY BUS INGRA	Pacific Telephone
	DUBER C N & ASSOCIATES DOTS	Pacific Telephone
	DUBER DONALD C DET	Pacific Telephone
	DUBER KENNETH L DET	Pacific Telephone
EASTON CO	Pacific Telephone	

## FINDINGS

<u>Year</u>	<u>Uses</u>	<u>Source</u>
1970	FRANK SIDNEY C ATTY	Pacific Telephone
	GRAY WM COULTER & GRAY BUS MGRS	Pacific Telephone
	HERO AL REALTOR	Pacific Telephone
	HERD AL REALTOR	Pacific Telephone
	HERD ALAN A CO	Pacific Telephone
	HELD ALAN A CO	Pacific Telephone
	HYMAN MARTIN NI INVESTMNTS	Pacific Telephone
	LEATHER BY MARTY	Pacific Telephone
	MANNS GEO & WM ATTYS	Pacific Telephone
	MANNS ROBT S ATTY	Pacific Telephone
	MASCHIO JOHN	Pacific Telephone
	NARWITZ NORMAN S ATTY	Pacific Telephone
	RALNEY E T CO	Pacific Telephone
	RAINEY LLOYD G ATTY	Pacific Telephone
	DUBER INDUSTRIAL SECURITY INC	Pacific Telephone
LYONS J LEONARD ATTY BEVERLY HILLS	Pacific Telephone	
1967	Arden & Arden attys	Pacific Telephone
	Arden Harry W rl est & ins	Pacific Telephone
	Arden L John Arden & Arden attys	Pacific Telephone
	Arden Sidney H Arden & Arden attys	Pacific Telephone
	Bamesberger H L Jr atty	Pacific Telephone
	Drive in Europe	Pacific Telephone
	DUBER C N & ASSOCIATES dets	Pacific Telephone
	Linde P J Ritz Distributing Co	Pacific Telephone
	Manns Geo & Wm attys	Pacific Telephone
	Narwitz Norman S atty	Pacific Telephone
	Rainey Lloyd G atty	Pacific Telephone
Ritz Distrbtng Co	Pacific Telephone	
1965	LYONS J LEONARD ATTY BEVERLY HILLS	Pacific Telephone
	ARDEN & ARDEN ATTYS	Pacific Telephone
	ARDEN HARRY W RL EST & INS	Pacific Telephone
	ARDEN LJOHN ARDEN & ARDEN ATTYS	Pacific Telephone
	ARDEN SIDNEY H ARDEN & ARDEN ATTYS	Pacific Telephone
	BAMESBERGER H L JR ATTY	Pacific Telephone
COULTER CARL COULTER & GRAY BUS MGRS	Pacific Telephone	



## FINDINGS

<u>Year</u>	<u>Uses</u>	<u>Source</u>
1965	COULTER & GRAY BUS MGRS	Pacific Telephone
	DUBER C N & ASSOCIATES DETECTIVES	Pacific Telephone
	GRAY WM COULTER & GRAY BUS MGRS	Pacific Telephone
	HUNTOAN PAIGE & CO-BRKRS	Pacific Telephone
	MANNS GEO & WM ATTYS	Pacific Telephone
	NARWITA NORMAN S ATTY	Pacific Telephone
	RAINEY E T CO	Pacific Telephone
	RAINEY LLOYD G ATTY	Pacific Telephone
	RITZ DISTRBTNG GO	Pacific Telephone
1962	YOUNG JOHN M	Pacific Telephone
1962	ARDEN & ARDEN ATTYS	Pacific Telephone
	ARDEN HARRY W RL EST & INS	Pacific Telephone
	ARDESS L JOHN ARDEN & ARDEN ATTYS	Pacific Telephone
	ARDEN SIDNEY H ARDEN & ARDEN ATTYS	Pacific Telephone
	COULTER CARL COULTER & GRAY BUS MGRS	Pacific Telephone
	COULTER & GRAY BUS MGRS	Pacific Telephone
	GORDON ROBT P ATTY	Pacific Telephone
	GRAY WM COULTER & GRAY BUS MGRS	Pacific Telephone
	HUNTOON PAIGE & CO BRKRO	Pacific Telephone
	MANNS GEO & WM ATTYS	Pacific Telephone
	PRICE S H RL EST	Pacific Telephone
	RAINEY E T CO	Pacific Telephone
	RAINEY LLOYD G ATTY	Pacific Telephone
	RITZ DISTRBTNG CO	Pacific Telephone
	STERLING DONALD T ATTY	Pacific Telephone
	STERLING DONALD T ATTY	Pacific Telephone
	WESTCO MORTGAGE CO	Pacific Telephone
	YOUNG JOHN M	Pacific Telephone
	Arden Harry W rl est & ins	Pacific Telephone
	Arden L John Arden & Arden attys	Pacific Telephone
Arden Sidney H Arden & Arden attys	Pacific Telephone	
LYONS J LEONARD ATTY BEVERLY HILLS	Pacific Telephone	
COLENE LEONARD M ATTY	Pacific Telephone	
Arden & Arden attys	Pacific Telephone	

## FINDINGS

<u>Year</u>	<u>Uses</u>	<u>Source</u>
1962	Colene Leonard M atty	Pacific Telephone
	Feder Harvey L atty	Pacific Telephone
	Gordon Art & Associates artsts mngmnt	Pacific Telephone
	Gordon Robt P atty	Pacific Telephone
	Huber R R Huntoon Paine & Co brkrs	Pacific Telephone
	Huntoon Palge & Co brkrs	Pacific Telephone
	Linde P J Ritz Distributing Co	Pacific Telephone
	Manns Geo & Wm attys	Pacific Telephone
	Price S H rl est	Pacific Telephone
	Price S H rl est	Pacific Telephone
	Rainey Lloyd G atty	Pacific Telephone
	Ritz Distrbtng Co	Pacific Telephone
	Sterling Donald T atty	Pacific Telephone
	Westco Mortgage Co	Pacific Telephone
	ARDEN L JOHN ARDEN & ARDEN ATTYS	Pacific Telephone
1958	STAHL HOITENSE ATTY	Pacific Telephone
	ARDIN L JOHN ARDEN & ARDENL ATTYS	Pacific Telephone
	ARDEN SIDNEY H ARDEN & ARDEN ATTYS	Pacific Telephone
	GORDON S E RL EST	Pacific Telephone
	LEEDS WM A ATTY	Pacific Telephone
	LITTON CO THE SEE LYTTON CO THE RL EST LOANS	Pacific Telephone
	LYTTON BAIT LYTTORN CO TLR RI CST LOANS	Pacific Telephone
	EXECUTIVE OFCS	Pacific Telephone
	MANNS GEO &WM ATTYS	Pacific Telephone
	PAN-AMERICANA IMMIGRATION CONSULTANTS	Pacific Telephone
	PRICE S H RL EST	Pacific Telephone
	QUESADA E R GENERAL	Pacific Telephone
	RITZ DISTRBTNG CO	Pacific Telephone
	SCOTT ROY J CE	Pacific Telephone
	SENSENBRENNER LOUIS	Pacific Telephone
	THALHEIMER BYRON A RL EST	Pacific Telephone
	ARCLEN & ARDEN ATTYS	Pacific Telephone
	ARDEN HARRY W RL EST & INS	Pacific Telephone
	ARDEN L JOHN ARDEN & ARDEN ATTYS	Pacific Telephone

## FINDINGS

<u>Year</u>	<u>Uses</u>	<u>Source</u>
1958	ARDEN SIDNEY H ARDENL & ARDEN ATTYS	Pacific Telephone
	COULTER CARL COULTER & GRAY BUS MGRS	Pacific Telephone
	COULTER & GRAY BUS MGRS	Pacific Telephone
	GORDON S EINVESTMTS	Pacific Telephone
	Arden & Arden attys	Pacific Telephone
	Arden Harry W rl est & ins	Pacific Telephone
	Arden L John Arden & Arden attys	Pacific Telephone
	Arden Sidney H Arden & Arden attys	Pacific Telephone
	Gordon S E investmts	Pacific Telephone
	Huber R R Huntoon Paige & Co brkrs	Pacific Telephone
	Huntoon Paige & Co brkrs	Pacific Telephone
	Leeds Wm A atty	Pacific Telephone
	Linde P J Ritz Distributing Co	Pacific Telephone
	Lytton Company The rl est loans	Pacific Telephone
	Manns Geo & Wm attys	Pacific Telephone
	Niles Edwin K Arden & Arden attys	Pacific Telephone
	Pan Americana Immigration Consultants	Pacific Telephone
	Price S H rl est	Pacific Telephone
	Price S H rl est	Pacific Telephone
	Quesada E R Genl	Pacific Telephone
	Ritz Distrbtng Co	Pacific Telephone
	Scott Roy J C E	Pacific Telephone
	Thalheimer Byron A rltr	Pacific Telephone
	GRAY WM COULTER & GRAY BUS MGRS	Pacific Telephone
HINCKLE DAVID E ATTY	Pacific Telephone	
HUNTOON PAIGE & CO BRKRS	Pacific Telephone	
1954	ARDEN HARRY W RL EST & INS	R. L. Polk & Co.
	ARDEN HARRY W RL EST & INS	R. L. Polk & Co.
	ARDEN LJOHN ATTY	R. L. Polk & Co.
	ARDEN SIDNEY H RL EST & INS	R. L. Polk & Co.
	BROWN & GREENBERG ATTYS	R. L. Polk & Co.
	COULTLER CARL COULTER & GRAY BUS MGRS	R. L. Polk & Co.
	COULTER & GRAY BUS MGIS	R. L. Polk & Co.
	EIROD DAVID L BIDQ SERV	R. L. Polk & Co.
	GORDON S E INVESTMTS	R. L. Polk & Co.
GORDON S E RL EST	R. L. Polk & Co.	

## FINDINGS

<u>Year</u>	<u>Uses</u>	<u>Source</u>
1954	GRAY WM COULTER & GRAY BUS MGRS	R. L. Polk & Co.
	GREENBERG MAXWELL E BRIOWN & GREENBERG ATTYS	R. L. Polk & Co.
	HUNTOON PAIGE & CO BRKRS	R. L. Polk & Co.
	JEFFERSON STANDARD LIFE INS CO	R. L. Polk & Co.
	LEEDS WM A ATTY	R. L. Polk & Co.
	MALMSTEN PER-OLOF JEFFERSON STANDARD LIFE INS CO	R. L. Polk & Co.
	MANN'S GEO & WM ATTYS	R. L. Polk & Co.
	MUNDELL GLADYS PUB STENO	R. L. Polk & Co.
	PHILLIPS G C LUMBR CO	R. L. Polk & Co.
	PRICE S H RL EST	R. L. Polk & Co.
	RITZ DISTRBTNG CO	R. L. Polk & Co.
	STAHL HORTENSE ATTY	R. L. Polk & Co.
	WORLD TRADING CO EXPORT & IMPORT	R. L. Polk & Co.
	YATES JAY T PUBICTY	R. L. Polk & Co.

### **N Rodeo Dr**

#### **431 N Rodeo Dr**

<u>Year</u>	<u>Uses</u>	<u>Source</u>
2014	MALO	EDR Digital Archive
	BOUCHERON BEVERLY HILLS	EDR Digital Archive
2010	STEFANO RICCI	EDR Digital Archive

### **N RODEO DR**

#### **431 N RODEO DR**

<u>Year</u>	<u>Uses</u>	<u>Source</u>
2006	STEFANO RICCI	Haines Co., Inc.
2000	XXXX	Haines & Company
1985	NINA RICCI BOUTIQUE	Pacific Bell

### **N Rodeo Dr**

#### **433 N Rodeo Dr**

<u>Year</u>	<u>Uses</u>	<u>Source</u>
2014	LA PERLA FASHIONS INC	EDR Digital Archive
2010	LA PERLA FASHIONS INC	EDR Digital Archive

## FINDINGS

### **N RODEO DR**

#### **433 N RODEO DR**

<b><u>Year</u></b>	<b><u>Uses</u></b>	<b><u>Source</u></b>
2006	LAPERLA	Haines Co., Inc.
2000	XXXX	Haines & Company
1991	Veni Vici Fine Jewelers	Pacific Bell
	Venia M SANTA MONICA 8291715	Pacific Bell
	VENI-VICI FINE JEWELERS	Pacific Bell
1985	VUITTON LOUIS	Pacific Bell
	LOUIS VUITTON	Pacific Bell
1925	OES WM J (MRS CAROLINE) CONTRACTOR	Los Angeles Directory Co.
	(ONES CAROLINE	Los Angeles Directory Co.

### **N Rodeo Dr**

#### **434 N Rodeo Dr**

<b><u>Year</u></b>	<b><u>Uses</u></b>	<b><u>Source</u></b>
2010	SAINT LEWIS CRISTAL	EDR Digital Archive
	NEW HOP INC	EDR Digital Archive
	PUIOSORCAT	EDR Digital Archive
	LOBD JOHN	EDR Digital Archive

### **N RODEO DR**

#### **434 N RODEO DR**

<b><u>Year</u></b>	<b><u>Uses</u></b>	<b><u>Source</u></b>
2006	COBBJOHN	Haines Co., Inc.
	HERMES OF PARIS	Haines Co., Inc.
	PUIOSORCAT	Haines Co., Inc.
	STLEWIS CRISTAL	Haines Co., Inc.
2000	COBB John	Haines & Company
	HERMES OF PARIS	Haines & Company
	PUIOSORCAT	Haines & Company
	ST Lewis Cristal	Haines & Company
1991	ARDEN EIZABETH SALON	Pacific Bell
	ELIZABETH ARDEN SALON	Pacific Bell
	ARDEN EIZABETH SALON	Pacific Bell
	ELIZABETH ARDEN SALON	Pacific Bell
1990	ELIZABETH ARDEN SALON BH	Pacific Bell



## FINDINGS

<u>Year</u>	<u>Uses</u>	<u>Source</u>
1986	ARDEN ELIZABETH SALON BH	Pacific Bell
	DELMAN SHOE SALON BH	Pacific Bell
	ELIZABETH ARDEN SALON BH	Pacific Bell
1985	ARDEN ELUZABTH SALON	Pacific Bell
	3	Pacific Bell
	EUZABETH ARDEN SALON	Pacific Bell
1981	ELIZABETH ARDEN SALON BH	Pacific Telephone
	ARDEN ELIZABETH SALON BH	Pacific Telephone
1980	ARUEN ELIZABETH SALON	Pacific Telephone
	DELMAN SHOE SALON	Pacific Telephone
	From Los Angeles Telephones Cal	Pacific Telephone
	ELIZABETH ARDEN SALON	Pacific Telephone
1976	Ballreich & Kantor Inc jwlrs	Pacific Telephone
	Fergusons North Rodeo ladies apprl	Pacific Telephone
	Fergusons West Etc ladies apprl	Pacific Telephone
	Hanauer H & Co accts	Pacific Telephone
	Hanauer Hugo Henauer H & Co accts	Pacific Telephone
	Internatl Diamond Importing Corp	Pacific Telephone
	REED ROBERTS ASSOCIATES INC	Pacific Telephone
	Spira Lawrence Dr	Pacific Telephone
	Ofc	Pacific Telephone
1975	FERGUSON S WEST ETC LADIES APPRI	Pacific Telephone
	FOUNDATION COMMUNITY MEDICAL GROUP INC	Pacific Telephone
	GERSHENSON & DINGILLAN ASSOCIATES PUB RELATNS	Pacific Telephone
	HANAUER H & CO ACCTS	Pacific Telephone
	HANAUER HUGO HANAUER H & CO ACCTS	Pacific Telephone
	INTERNATI DIAMOND IMPORTING CORP	Pacific Telephone
	LEAVERTON-FELDS LTD	Pacific Telephone
	LEAVERTON GRAY	Pacific Telephone
	MAJOR R E & ASSOCIATES BUS MNGMNT	Pacific Telephone
	NEPHROLOGY CONSULTANTS MEDICAL GROUP	Pacific Telephone
	BALLREICH & KANTOR INC IWIRS	Pacific Telephone
	FERGUSON S NORTH RODEO LADIES APPRI	Pacific Telephone

## FINDINGS

<u>Year</u>	<u>Uses</u>	<u>Source</u>
1975	BEVERLY HILLS	Pacific Telephone
1971	Photoplay Magazine Mac Fadden Bartell Corp	Pacific Telephone
	REED ROBERTS ASSOCIATES INC	Pacific Telephone
	Sills Irvin CPA	Pacific Telephone
	Sunset Realty	Pacific Telephone
	TRANS STATE TITLE COMPANY Branches	Pacific Telephone
	Beverly Hills	Pacific Telephone
	Fredland Allan L atty	Pacific Telephone
	Amderson John W Co realtor	Pacific Telephone
	Annotico Richard A investmt counslr	Pacific Telephone
	Arden & Arden attys	Pacific Telephone
	Arden Harry W rl est & ins	Pacific Telephone
	Arden L John Arden & Arden attys	Pacific Telephone
	Ofc	Pacific Telephone
	Arden Sidney H Arden & Arden attys	Pacific Telephone
	Ofc	Pacific Telephone
	Ballreich & Co Inc jwlrs	Pacific Telephone
	Hanauer H & Co accts	Pacific Telephone
	Hanauer Hugo Hanauer H & Co accts	Pacific Telephone
	Internatl Diamond Importing Corp	Pacific Telephone
1970	ARDEN L JOHN ARDEN & ARDEN ATTYS-	Pacific Telephone
	ARDEN SIDNEY H ARDEN & ARDEN ATTYS-	Pacific Telephone
	ROSENTHAL IRENE GORDON ARDEN & ARDEN ATTYS	Pacific Telephone
	ANDERSON JOHN W CO REALTOR	Pacific Telephone
	ANDERSON JOHN WINSTON REALTOR	Pacific Telephone
	ARDEN & ARDEN ATTYS	Pacific Telephone
	ARDENI HARRY W RL EST & INS OFC	Pacific Telephone
	ARDEN L JOHN ARDEN & ANDEN ATTYS	Pacific Telephone
	ARDEN SIDNEY H ARDEN & ANDEN ATTYS	Pacific Telephone
	BALLREICH & CO INC JWLRS	Pacific Telephone
	COMMUNIGRAPH INC	Pacific Telephone
	COMMUNMRAPH INC	Pacific Telephone
	HANAUER H & CO ACCTS	Pacific Telephone

## FINDINGS

<u>Year</u>	<u>Uses</u>	<u>Source</u>
1970	HANAUER HUGO HANAUER H & CO ACCTS	Pacific Telephone
	INTERNATI DIAMOND IMPORTING CORP	Pacific Telephone
	MACFADDEN-BARTELL CORP	Pacific Telephone
	MAJOR R E & ASSOCIATES BUS MNGMNT	Pacific Telephone
	PHOTOPLAY MAGAZINE MACFADDEN BARTELL CORP	Pacific Telephone
	SILLS IRVIN CPA	Pacific Telephone
	SILVER I GEORGE CPA	Pacific Telephone
	STINE FAY RITR	Pacific Telephone
	SUNSET REALTY	Pacific Telephone
	TAIMAHAL S U S A INC	Pacific Telephone
	ROSENTHAL IRENE GORDON ARDEN & ARDEN ATTYS	Pacific Telephone
	ARDEN L JOHN ARDEN & ARDEN ATTYS-	Pacific Telephone
	ARDEN SIDNEY H ARDEN & ARDEN ATTYS-	Pacific Telephone
	ROSENTHAL IRENE GORDON ARDEN & ARDEN ATTYS	Pacific Telephone
	REED ROBERTS ASSOCIATES IN C	Pacific Telephone
TRANS-STATE TITLE COMPANY	Pacific Telephone	
1967	Colley Robt H	Pacific Telephone
	Hamstra & Company	Pacific Telephone
	Hanauer H & Co accts	Pacific Telephone
	Hanauer Hugo Hanauer H & Co accts	Pacific Telephone
	Major R E & Associates bus mngmnt	Pacific Telephone
	Photoplay Magazine Mac Fadden Bartell Corp	Pacific Telephone
	Sills Irvin CPA	Pacific Telephone
Stewart Jack Agency literary	Pacific Telephone	
1965	ANTIC-AIME REFRIGERRATION & AIR CONDITIONIING CO	Pacific Telephone
	COLLEY ROBT & ASSOCIATES	Pacific Telephone
	EXECUTIVE FUTURES INC	Pacific Telephone
	HAMSTRA & COMPANY	Pacific Telephone
	HANAUER HUGO HANAUER KORT & ASSOCIATES ACCTS	Pacific Telephone
	HANAUER L(ORT & ASSOCIATES ACCTS	Pacific Telephone

## FINDINGS

<u>Year</u>	<u>Uses</u>	<u>Source</u>
1965	KORT NORMAN E HANAUER KORT & ASSOCIATES ACCTS	Pacific Telephone
	LASKY & MONKA	Pacific Telephone
	MACFADDEN-BARTELL CORP	Pacific Telephone
	MAJOR R E BUS MNGMNT	Pacific Telephone
	PERENCHIO-ARTISTS REPRESENTATIVES LTD	Pacific Telephone
	ROMAN DEVELOPMENT CO	Pacific Telephone
	ROSS HERBERT A	Pacific Telephone
	S & S FINANCIAL ENTERPRISES	Pacific Telephone
	SILLS IRVIN CPA	Pacific Telephone
	STEWART JACK AGENCYLITERARY	Pacific Telephone
	PHOTOPLAY MAGAZINE MACFADDEN BARTELL CORP	Pacific Telephone
1962	FEDER HARVEY L ALTY	Pacific Telephone
	S & S FINANCIAL ENTERPRISES	Pacific Telephone
	CALIFORNIA HAIR PI-ODUCTS CO	Pacific Telephone
	COMBS LEE ATTY	Pacific Telephone
	DUBER C N & ASSOCIATES DETECTIVES	Pacific Telephone
	EXECUTIVE FUTURES INC	Pacific Telephone
	FEDER & GOLDSTEIN ATTYS	Pacific Telephone
	HAMSTRA & COMPAW	Pacific Telephone
	HANAUER HUGO HANAUER KORT & ASSOCIATES ACCTS	Pacific Telephone
	HANAUER KORT & ASSOCIATES ACCTS	Pacific Telephone
	HARLEQUIN DEVELOPMENT CORP BIDRS	Pacific Telephone
	HUGHES FITZPATRICK & HUBBELL ATTYS	Pacific Telephone
	KORT NOEMAN E HANAUNR (ORT & ASSOCIATES ACCTS	Pacific Telephone
	MACFADDEN PUBLICATIONS INC	Pacific Telephone
	MONROVIKA RICHARD	Pacific Telephone
	PHOTOPLAY MAGAZINE MACFADDEN PUBLICATIONS INC	Pacific Telephone
	PSYCHIATRIC ASSISTANCE LEAGUE	Pacific Telephone
	RENTZ RALPH M CERTIFIED PUBLIC ACCOUNTANT	Pacific Telephone
	ROLOUVER CORP OF AMERICA	Pacific Telephone
	SENSENBRENNER LOUIS	Pacific Telephone
SILLS IRVIN CPA	Pacific Telephone	

## FINDINGS

<u>Year</u>	<u>Uses</u>	<u>Source</u>
1962	STEWART JACK AGENCY LITERARY	Pacific Telephone
	STOWELL L F & ASSOCIATES INC	Pacific Telephone
	WILLIS J T	Pacific Telephone
	Rentz Ralph M Certified public accountant	Pacific Telephone
	California Hair Products Co	Pacific Telephone
	Combs Lee atty	Pacific Telephone
	DUBER C N & ASSOCIATES detectives	Pacific Telephone
	EXECUTIVE FUTURES INC	Pacific Telephone
	Feder & Goldstein attys	Pacific Telephone
	Fitzpatrick Hughes & Hubbell attys	Pacific Telephone
	Fitzpatrick Wm E atty	Pacific Telephone
	HAMSTRA & COMPANY	Pacific Telephone
	Hanauer Hugo Hanauer Kort & Associates accts	Pacific Telephone
	Hanauer Kort & Associates accts	Pacific Telephone
	Harlequin Development Corp bldrs	Pacific Telephone
	Hubbell Richbrd C atty	Pacific Telephone
	Hughes Chas M atty	Pacific Telephone
	Kort Norman E Hanauer Kort & Associates accts	Pacific Telephone
	Sills Irvin CPA	Pacific Telephone
	Stewart Jack Agency literary	Pacific Telephone
	Stowell L F & Associates Inc	Pacific Telephone
1958	MC MURRY HAMSTRA & CO	Pacific Telephone
	Market Research Div	Pacific Telephone

### 435 N RODEO DR

<u>Year</u>	<u>Uses</u>	<u>Source</u>
2000	XXXX	Haines & Company

### N Rodeo Dr

#### 436 N Rodeo Dr

<u>Year</u>	<u>Uses</u>	<u>Source</u>
2014	GIORGIO ARMANI CORPORATION	EDR Digital Archive
2010	GIORGIO ARMANI CORPORATION	EDR Digital Archive



## FINDINGS

### **N RODEO DR**

#### **436 N RODEO DR**

<b><u>Year</u></b>	<b><u>Uses</u></b>	<b><u>Source</u></b>
2006	ARMANI GIORGIO	Haines Co., Inc.
	BOUTIQUE	Haines Co., Inc.
	GIORGIOARMANI	Haines Co., Inc.
	BOUTIQUE	Haines Co., Inc.
2000	ARMANI GIORGIO BOUTIQUE	Haines & Company
	GIORGIO ARMANI BOUTIQUE	Haines & Company
1991	Giorgo Armani Boutique	Pacific Bell
	GIORGO ARMANIBOUTIQUE	Pacific Bell
1985	HEDIARD	Pacific Bell
1980	DEUX PIERRE imprtrs I	Pacific Telephone
	Deuxjay GPR	Pacific Telephone
	PIERRE DEUX imprtrs	Pacific Telephone
1970	HIBLER H WILLIAM SKI APPRI	Pacific Telephone
	LYNN STARR OF CALF SLACKS	Pacific Telephone
1965	HIBLER WILLIAM H	Pacific Telephone
	LYNN STARR OF CALIF SLACKS	Pacific Telephone
	STARR LYNN OF CALIF SLACKS	Pacific Telephone
1962	LYNN STARR OF CALIF SLACKS	Pacific Telephone
	STARR LYNN OF CALIF SLACKS	Pacific Telephone
	HIBLER WM H STARR LYNN OF CALIF SLACKS	Pacific Telephone
1950	HUBBARD RUTH A CO (RUTH A HUBBARD) REAL SETATE	Pacific Telephone
	SHARMAN HENRY H REAL EST	Pacific Telephone
	MCCREERY MAURICE E REAL EST	Pacific Telephone
1945	HUBBARD RUTH A CO (RUTH A HUBBARD) REAL ESTATE	R. L. Polk & Co.
	STEINER ANN G REALTOR	R. L. Polk & Co.
1939	CUSTOM MOTOR IN8C (SIDNEY LUFT PRES) AUTOMOBILE BODLEA CUSTOM BUILT	Los Angeles Directory Co.
	CUSTOM MOTORS INC (SIDNEY LUFT PRES) AUTOMOBILE BODIES CUSTOM BUILT	Los Angeles Directory Co.

## FINDINGS

### **N Rodeo Dr**

#### **437 N Rodeo Dr**

<u>Year</u>	<u>Uses</u>	<u>Source</u>
2014	WEITZMAN STUART INC	EDR Digital Archive
2010	WEITZMAN STUART	EDR Digital Archive

### **N RODEO DR**

#### **437 N RODEO DR**

<u>Year</u>	<u>Uses</u>	<u>Source</u>
2006	STUARTWEITZMAN	Haines Co., Inc.
2000	XXXX	Haines & Company
1991	GLANNI VERSACE	Pacific Bell
	Glanni Versace	Pacific Bell
1985	GIANNI VERSACE	Pacific Bell

#### **438 N RODEO DR**

<u>Year</u>	<u>Uses</u>	<u>Source</u>
2000	XXXX	Haines & Company
1986	SONOMA-WILLIAMS BH	Pacific Bell
	WILLIAMS SONOMA	Pacific Bell
1985	SONOMA-WILLIAMS	Pacific Bell
	WILLIAMS-SONOMA	Pacific Bell
1980	Sonoma Williams	Pacific Telephone
	WILLIAMS SONOMA	Pacific Telephone
1971	Fox Edward Custom Shirts	Pacific Telephone
	CHERRY HARRY tlr	Pacific Telephone
	Cherry Harry tlr	Pacific Telephone
1970	CHERRY HARRY TLR	Pacific Telephone
	CHERRY JEANETTE INTERIORS	Pacific Telephone
	FOX EDWARD CUSTOM SHIRTS	Pacific Telephone
1967	Gifts for Men	Pacific Telephone
1965	GIFTS FOR MEN	Pacific Telephone
	NEW & BURKE GIFTS FOR MEN	Pacific Telephone
1962	GIFTS FOR MEN	Pacific Telephone
	NEW & BURLUE GIFTS FOR MEN	Pacific Telephone
	Gifts for Men	Pacific Telephone
1958	GIFTS FOR MEN	Pacific Telephone
	& NEW & BURKE GIFTS FOR MEN	Pacific Telephone

## FINDINGS

<u>Year</u>	<u>Uses</u>	<u>Source</u>
1958	Gifts for Men	Pacific Telephone
1954	GIFTS FOR MEN	R. L. Polk & Co.
	NEW & BURKE GIFTS FOR MEN	R. L. Polk & Co.
1950	GIFTS FOR MEN-LESTEB NEW AND ALBERT BURKE HABERDASHERY SPORTS WEAR GIFTS	Pacific Telephone
1939	BEVERLY DRIVE GARAGE (ED BILICKE MGR) PAINT DEPT	Los Angeles Directory Co.
1934	U S L BATTERIES (DOUGLAS L PHILLIPS CO)	Los Angeles Directory Co.
	STROMBERG CARBURETORS (DOUGLAS L PHILLIPS CO)	Los Angeles Directory Co.
	PHILLIPS DOUGLAS L CO (D L PHILLIPS) AUTO REPAIRS DISTRIBUTORS STROMBERG AN	Los Angeles Directory Co.
	BASLE CHARLES L WITH DOUGLAS L PHILLIPS CO	Los Angeles Directory Co.

### N Rodeo Dr

#### 439 N Rodeo Dr

<u>Year</u>	<u>Uses</u>	<u>Source</u>
2014	HERVE LEGER	EDR Digital Archive
2010	HERVE LEGER	EDR Digital Archive
	TRAUM INTERNATIONAL	EDR Digital Archive

### N RODEO DR

#### 439 N RODEO DR

<u>Year</u>	<u>Uses</u>	<u>Source</u>
2006	MONTBLANC	Haines Co., Inc.
	PENHALIGONS	Haines Co., Inc.
	BOUTIQUE	Haines Co., Inc.
	HERVELEGER	Haines Co., Inc.
2000	RODEO DR N 90210 CONT MONTBLANC BOUTIQUE	Haines & Company
	FOGAL	Haines & Company
1991	FOGAL OF SWITZERLAND	Pacific Bell
	Centa Percenta	Pacific Bell
	Fogarty Bill LOS ANGELES	Pacific Bell
	Fogal Of Switzerland	Pacific Bell
1985	NIPPER S	Pacific Bell
	NIPPER S	Pacific Bell

## FINDINGS

### **N Rodeo Dr**

#### **440 N Rodeo Dr**

<b><u>Year</u></b>	<b><u>Uses</u></b>	<b><u>Source</u></b>
2014	LANCER SKINCARE LLC	EDR Digital Archive
	DETAIL 301 INC	EDR Digital Archive
	LANCER DERMATOLOGY	EDR Digital Archive
2010	DETAIL 301 INC	EDR Digital Archive
	CAFE 440	EDR Digital Archive
	ERES LTD	EDR Digital Archive

### **N RODEO DR**

#### **440 N RODEO DR**

<b><u>Year</u></b>	<b><u>Uses</u></b>	<b><u>Source</u></b>
2006	TRDNG	Haines Co., Inc.
	FINANCL CNSLTNG&	Haines Co., Inc.
	ERES LTD	Haines Co., Inc.
	DETAIL	Haines Co., Inc.
	DETAIL	Haines Co., Inc.
	CAFE	Haines Co., Inc.
	FREDERICFEKKAI	Haines Co., Inc.
2000	BTE DE PRVNC	Haines Co., Inc.
	CAFE MONTBLANC	Haines & Company
	DETAIL	Haines & Company
	DETAIL	Haines & Company
	FREDERIC Fekkai B	Haines & Company
	TRONSTEIN Arletta	Haines & Company
1991	Executive Offices	Pacific Bell
	Executive Offices	Pacific Bell
	Tronstein Donald Griest	Pacific Bell
	Tronstein Maria CULVER CITY 3914869	Pacific Bell
	FRED HAYMAN BEVERLY HILLS INC	Pacific Bell
	HAYMAN FRED BEVERLY HILLS	Pacific Bell
1990	TRONSTEIN DONALD GRIEST	Pacific Bell
	FRED HAYMAN BEVERLY HILLS INC	Pacific Bell
	HAYMAN FRED BEVERLY HILLS INC	Pacific Bell

## FINDINGS

### N Rodeo Dr

#### 441 N Rodeo Dr

<u>Year</u>	<u>Uses</u>	<u>Source</u>
2014	FREY WILLE USA INC A CAL CORP	EDR Digital Archive
2010	BRISSONI LLC	EDR Digital Archive
	FURLA USA	EDR Digital Archive

### N RODEO DR

#### 441 N RODEO DR

<u>Year</u>	<u>Uses</u>	<u>Source</u>
2006	EResl TD	Haines Co., Inc.
2000	XXXX 00 E	Haines & Company
1991	Kenneth Jay Lane Rodeo Ltd	Pacific Bell
	KENNETH JAY LANE RODEO LTD	Pacific Bell
	UL	Pacific Bell
	ul	Pacific Bell
1985	FENDI	Pacific Bell

#### 442 N RODEO DR

<u>Year</u>	<u>Uses</u>	<u>Source</u>
2000	HOLLAND & HOLLAND	Haines & Company
1991	MCM	Pacific Bell
	MCMInswance Brokers Inc LOS ANGELES 4731722	Pacific Bell
	MCM	Pacific Bell

### N Rodeo Dr

#### 443 N Rodeo Dr

<u>Year</u>	<u>Uses</u>	<u>Source</u>
2014	BCBG MAX AZRIA GROUP INC	EDR Digital Archive
2010	FURLA INC	EDR Digital Archive

### N RODEO DR

#### 443 N RODEO DR

<u>Year</u>	<u>Uses</u>	<u>Source</u>
2006	6 BCBG	Haines Co., Inc.
2000	PAC TRIANGLE MANAGEMENT CORP	Haines & Company



## FINDINGS

<u>Year</u>	<u>Uses</u>	<u>Source</u>
1991	PACIFIC TRIANGLE MANAGEMENT CORP	Pacific Bell
	Pacific Triangle Management Corp	Pacific Bell
1985	RODEO COLLECTION LEASING OFFICE	Pacific Bell
	TRUSSARDI	Pacific Bell

### **N Rodeo Dr**

#### **444 N Rodeo Dr**

<u>Year</u>	<u>Uses</u>	<u>Source</u>
2014	RALPH LAUREN CORPORATION	EDR Digital Archive
2010	POLO RALPH LAUREN CORPORATION	EDR Digital Archive

### **N RODEO DR**

#### **444 N RODEO DR**

<u>Year</u>	<u>Uses</u>	<u>Source</u>
2006	RALPHLAUREN	Haines Co., Inc.
2000	RALPH LAUREN	Haines & Company
1991	Ralph Lauren Polo	Pacific Bell
	Polo Ralph Lauren	Pacific Bell
	Lauren Ward MARINA DEL REY 8229833	Pacific Bell
	Lauren Ralph Polo	Pacific Bell
	POLO RALPH LAUREN	Pacific Bell
	Ralph R	Pacific Bell
	RALPH LAUREN POLO	Pacific Bell
	POLO RALPH LAUREN	Pacific Bell
	LAUREN RALPH POLO	Pacific Bell
1990	POLO RALPH LAUREN	Pacific Bell

### **N Rodeo Dr**

#### **445 N Rodeo Dr**

<u>Year</u>	<u>Uses</u>	<u>Source</u>
2014	FRETTE NORTH AMERICA INC	EDR Digital Archive
2010	DAVANTE	EDR Digital Archive

## FINDINGS

### **N RODEO DR**

#### **445 N RODEO DR**

<b><u>Year</u></b>	<b><u>Uses</u></b>	<b><u>Source</u></b>
2006	LEGGIADROOF	Haines Co., Inc.
	BEVERLY HLS INC	Haines Co., Inc.
2000	WOLFORO BOUTIQUE	Haines & Company
1991	ZEHIL ROBERT GALLERY	Pacific Bell
	Zehnder B 8204405	Pacific Bell
	ZEHIL ROBERT GALLERY	Pacific Bell
1985	ZEHIL ROBERT GALLERY	Pacific Bell
1980	LOS ANGELES BAGAGERIE	Pacific Telephone
1976	Franklin Harry A Galery	Pacific Telephone
1975	Franklin Harry A Gallery	Pacific Telephone
	FRANKLIN HARRY A GALLERY	Pacific Telephone
1971	Franklin Harry A Gallery	Pacific Telephone
1970	FRANKLIN HARRY A GALLERY	Pacific Telephone
	FRANKLIN HARRY A GALLERY	Pacific Telephone
	FRANKLIN HARRY A GALLERY	Pacific Telephone
1967	FRANKLIN HARRY A GALLERY	Pacific Telephone
1965	FRANKLIN HARRY A GALLERY	Pacific Telephone
1962	FRANKLIN HARRY A GALLERY	Pacific Telephone
	FRANKLIN HARRY A GALLERY	Pacific Telephone
	FRANKLIN HARRY A GALLERY	Pacific Telephone
1958	Kerr Travel Serv	Pacific Telephone
	Lubbock Peter Kerr Travel Serv	Pacific Telephone
	LUBBOCK PETER KERR TRAVEL SERV	Pacific Telephone
	L(ERR TRAVEL SERV	Pacific Telephone
	PARMENTIER DOUGLAS KERR TRAVEL SERV	Pacific Telephone
1954	PARMENTIER DOUGLAS KERR TRAVEL SERY	R. L. Polk & Co.
	KERR TRAVEL SERV	R. L. Polk & Co.
	LUBBOCK PETER ERR TRAVEL SERV	R. L. Polk & Co.
1950	AKINS & COMPANY WINES AND LIQUORS FANCY FOODS BAR ACCESSORIES CATERING	Pacific Telephone
1945	MEYRAN LAWRENCE S (DO) (OLIVE JEAN) OSTEOPATHIC PHYSICIAN	R. L. Polk & Co.
1939	MEYRAN LAWRENCE SANFORD (OLIVE) OSTEOPATH PHYSICIAN	Los Angeles Directory Co.

## FINDINGS

<u>Year</u>	<u>Uses</u>	<u>Source</u>
1934	MEYLAN LAWRENCE SANFORD (OLIVE) OSTEOPATH PHYSICIAN	Los Angeles Directory Co.

### N Rodeo Dr

#### 447 N Rodeo Dr

<u>Year</u>	<u>Uses</u>	<u>Source</u>
2014	DEVANLAY US INC	EDR Digital Archive
2010	DEVANLAY US INC	EDR Digital Archive

### N RODEO DR

#### 447 N RODEO DR

<u>Year</u>	<u>Uses</u>	<u>Source</u>
2006	BOUTIQUE THE	Haines Co., Inc.
	LACOSTE	Haines Co., Inc.
2000	LACOSTE BOUTIQUE THE	Haines & Company
1991	Jean Claude Jitrois	Pacific Bell
	JEAN-CLAUDE JITROIS	Pacific Bell
1985	COURREGES	Pacific Bell
1980	L D Enterprises Ltd	Pacific Telephone
	Courreges	Pacific Telephone
1975	COURREGES	Pacific Telephone
	OO ENTERPRISES LTD	Pacific Telephone
1971	Larry Bowsers Salon	Pacific Telephone
1970	BOWSER LARRY SALON	Pacific Telephone
	FACIAL & BODY MASSAGE	Pacific Telephone
	GUSTAFSON ESTHER FEDS	Pacific Telephone
	LARRY BOWSER S SALON	Pacific Telephone
1967	Larry Bowsers Salon	Pacific Telephone
1965	LARRY BOWSER S SALON	Pacific Telephone
	BOWSER LARRY SALON	Pacific Telephone
1962	WINTERS RUTH GIFT BAR	Pacific Telephone
	LARRY BOWSER S SALON	Pacific Telephone
	BOWSER LARRY SALON	Pacific Telephone
	Winters Ruth Gift Bar	Pacific Telephone
	Larry Bowsers Salon	Pacific Telephone
1958	WINTERS RUTH GIFT BAR	Pacific Telephone
	LARRY BOWSER S SALON	Pacific Telephone
	BOWSER LARRY SALON	Pacific Telephone

## FINDINGS

<u>Year</u>	<u>Uses</u>	<u>Source</u>
1958	Larry Bowsers Salon	Pacific Telephone
	Winters Ruth Gift Bar	Pacific Telephone
	LARRY BOWSER S SALON	Pacific Telephone
1954	BOWSER LARRY SALON	R. L. Polk & Co.
	NOTTS MABEL PHYS THERAPIST	R. L. Polk & Co.
	LARRY BOWSER S SALON	R. L. Polk & Co.
	LARRY BOWSER S SALON	R. L. Polk & Co.

### 448 N RODEO DR

<u>Year</u>	<u>Uses</u>	<u>Source</u>
2000	XXXX	Haines & Company
	FRETTE CALIF INC	Haines & Company
1970	STANLEY FRIEDMAN CONCESSIONS	Pacific Telephone
	GREEN AUTO PARKS	Pacific Telephone
	GREEN AUTO PARKS	Pacific Telephone
	CONCESSION PARKING	Pacific Telephone
1965	GREEN AUTO PARKS	Pacific Telephone
1962	GREEN AUTO PARKS	Pacific Telephone

### N Rodeo Dr

#### 449 N Rodeo Dr

<u>Year</u>	<u>Uses</u>	<u>Source</u>
2014	PAUL & SHARK RODEO INC	EDR Digital Archive
2010	PAUL & SHARK RODEO INC	EDR Digital Archive

### N RODEO DR

#### 449 N RODEO DR

<u>Year</u>	<u>Uses</u>	<u>Source</u>
2006	DOMENICOVACCA	Haines Co., Inc.
1991	FRETTE CALIFORNIA INC	Pacific Bell
	FRETTE CALIFORNIA INC	Pacific Bell
1985	FRETTE CALIFORNIA INC	Pacific Bell
1980	Bell Jacqueline Inc	Pacific Telephone
1976	Den The ladies sportswr	Pacific Telephone
	The Den ladies sportswr	Pacific Telephone
1975	DEN THE LADIES SPORTSWR	Pacific Telephone
1971	Den The ladies sportswr	Pacific Telephone
	The Den ladies sportswr	Pacific Telephone

## FINDINGS

<u>Year</u>	<u>Uses</u>	<u>Source</u>
1970	DEN TIHE LADIES SPRTSWR	Pacific Telephone
	THE DEN LADIES SPRTSWR	Pacific Telephone
1967	DEN THE ladies sprtswr	Pacific Telephone
	THE DEN ladies Sportswr	Pacific Telephone
1965	DEN THE LADIES SPRTSWR	Pacific Telephone
	THE DEN LADIES SPRTSWR	Pacific Telephone
1962	MONROVIATALBAN G BOUTIQUE	Pacific Telephone
	Montalban G boutique	Pacific Telephone
1958	EISS HENRY JEWLRS	Pacific Telephone
	VEISS JEWELERS	Pacific Telephone
1954	WEISS HENRY JEWIRS	R. L. Polk & Co.
1950	RUMSON S LTD (E D MITCHELL) GIFTS	Pacific Telephone

### 450 N RODEO DR

<u>Year</u>	<u>Uses</u>	<u>Source</u>
2000	XXXX	Haines & Company
1985	CAFE SWISS	Pacific Bell
	SWISS CAFE	Pacific Bell
1981	CAFE SWISS BH	Pacific Telephone
	SWISS CAFE BH	Pacific Telephone
1980	SWISS CAFE	Pacific Telephone
	Reservation	Pacific Telephone
	Reservations	Pacific Telephone
	Cafe The Miramar Sheraton Hotel OCEAN VISTA BLVD SANTA MONICA	Pacific Telephone
1976	CAFE SWISS	Pacific Telephone
1975	CAFE SWISS	Pacific Telephone
1971	SWISS CAFE	Pacific Telephone
	CAFE SWISS	Pacific Telephone
1970	CAFE SWISS	Pacific Telephone
	SWISS CAFE	Pacific Telephone
	SWISS CAFE	Pacific Telephone
1967	CAFE SWISS	Pacific Telephone
	SWISS CAFE	Pacific Telephone
1965	CAFE SWISS	Pacific Telephone
	SWISS CAFE	Pacific Telephone
	SWISS CAFE	Pacific Telephone
1962	CAFE SWISS	Pacific Telephone
	SWISS CAFE	Pacific Telephone



## FINDINGS

<u>Year</u>	<u>Uses</u>	<u>Source</u>
1962	CAFE SWISS	Pacific Telephone
	SWISS CAFE	Pacific Telephone
	SWISS CAFE	Pacific Telephone
1958	SWISS CAFE	Pacific Telephone
1954	SWISS CAFE	R. L. Polk & Co.
	CAFE SWISS	R. L. Polk & Co.
	MVASCOTTE RESTRUT	R. L. Polk & Co.
1950	PAVILION THE (WARREN CROSBY AND WILMA VREELAND) RESTR	Pacific Telephone
1945	FIX-IT-SHOP (GIL ALIEN) ELECTRICAL APPLIANCE REPAIRS OF ALL KINDS AND RADIO	R. L. Polk & Co.
1939	MILTON DON DISTINCTIVE PHOTOGRAPHY	Los Angeles Directory Co.
1934	MILJTON-CILLEY PJHOTOS (DON MILTON ERLE CILLEY)	Los Angeles Directory Co.

### N Rodeo Dr

#### 451 N Rodeo Dr

<u>Year</u>	<u>Uses</u>	<u>Source</u>
2014	THEODORE MAN	EDR Digital Archive
	MAXMARA USA INC	EDR Digital Archive

### N RODEO DR

#### 451 N RODEO DR

<u>Year</u>	<u>Uses</u>	<u>Source</u>
2006	THEODORE MAN	Haines Co., Inc.
2000	THEODORE MAN	Haines & Company
1991	THEODORE MAN	Pacific Bell
	Theodoroleas Nick VENICE 3998545	Pacific Bell
	THEODORE MAN	Pacific Bell
1985	THEODORE MAN	Pacific Bell
1980	THEODORE MAN	Pacific Telephone
1975	CANDY STORE THE	Pacific Telephone
1970	CANDY STORE THE	Pacific Telephone
1965	SHACOVE GENE LTD	Pacific Telephone
1962	SOUTHERN CROSS FOOD SERV INC	Pacific Telephone
	SOUTHERN CROS FOOD SERV INC	Pacific Telephone
	Double D Food Inc	Pacific Telephone

## FINDINGS

<u>Year</u>	<u>Uses</u>	<u>Source</u>
1962	California Industrial Equipt & Supply Inc	Pacific Telephone
1958	Southern Cross Retail & Industrial Catering Corp	Pacific Telephone
	Hirsch Willis Bill brkr	Pacific Telephone
	Hirsch Bill Willis brkr	Pacific Telephone
	California Industrial Equipment & Supply Inc	Pacific Telephone
	Double D Food Inc	Pacific Telephone
	SOUTHEIRN CROSS RETAIL & INDUSTRIAL CATERING CORP	Pacific Telephone
	HIRSCH WILLIS BILL BRKR	Pacific Telephone
	HIRSCH BILL WILLIS BRKR	Pacific Telephone
	DOUBLE-D FOOD INC	Pacific Telephone
	CALIF INDUSTRIAL EQUIPT & SUPPLY INC	Pacific Telephone
1954	BON BON CORP ICE CRM	R. L. Polk & Co.
1950	ST FRANCIS OIL CO SAMUEL BENNETT PRES	Pacific Telephone
	RUBEN & MCEACHEN F X RUBEN MGR REAL EST	Pacific Telephone
	ROYALTY GROUP CO SAMUEL BENNETT PRES	Pacific Telephone
1945	MONTEBELLO RESERVOIR OIL CO SAMUEL BENNETT MGR	R. L. Polk & Co.
	MARKS WALTER N (DORIS S) REAL ESTATE INVESTMENTS AND BUSINESS PROPERTY LEAS	R. L. Polk & Co.
1939	GARDNER S BEAUTY SALON (LUCILLE GARDNER) BEAUTY SHOP	Los Angeles Directory Co.
1934	HARRY S BEAUTY SALON	Los Angeles Directory Co.
	PRICE ELIZABETH SCALP TREATMENTS	Los Angeles Directory Co.

### 452 N RODEO DR

<u>Year</u>	<u>Uses</u>	<u>Source</u>
1945	BEVERLY-WILSHIRE FRENCH HAND LAUNDRY (LESLIE F ALLERS)	R. L. Polk & Co.
1939	BEVERLY-WILSHIRE FRENCH HAND LANNDRY (L F ALLERS)	Los Angeles Directory Co.
1934	BEVERLY-WILSHIRE FRENCH HAND LAUNDRY CL F ALLERS)	Los Angeles Directory Co.

### 453 N RODEO DR

<u>Year</u>	<u>Uses</u>	<u>Source</u>
2006	THEODORE WOMAN	Haines Co., Inc.

## FINDINGS

<u>Year</u>	<u>Uses</u>	<u>Source</u>
2000	THEODORE	Haines & Company
1991	THEODORE	Pacific Bell
	Spoiled By Theodore Warehouse	Pacific Bell
	Spoiled By Theodore	Pacific Bell
	SPOILED BY THEODORE	Pacific Bell
	THEODORE	Pacific Bell
1985	THEODORE	Pacific Bell
1980	Golden Nonsense jwly	Pacific Telephone
	PFEPI jwly	Pacific Telephone
	Rich Rubber Co	Pacific Telephone
	Rich S	Pacific Telephone
	THEODORE	Pacific Telephone
1975	GOLDEN NONSENSE	Pacific Telephone
1970	THEODORE	Pacific Telephone
1965	ELSFELDER GLENN W CPA	Pacific Telephone
1962	BEVERLY HILLS SECURITIES COMPANY	Pacific Telephone
	ELSFELDER GLENN W CPA	Pacific Telephone
	BEVERLY HILLS SECURITIES COMPANY	Pacific Telephone
	BEVERLY HILLS SECURITIES COMPANY	Pacific Telephone
1958	Beverly Hills Securities Company	Pacific Telephone
	BEVERLY HILLS SECURITIES COMPANY	Pacific Telephone
	:OLONIAL CONSTRUCTION CO	Pacific Telephone
	DENTZEL E P CONTR	Pacific Telephone
	ELSFELDER GLENN W CPA	Pacific Telephone
1956	BEVERLY HILLS SECURITIES COMPANY	Pacific Telephone
1954	BEVERLY HILLS SECURITIES COMPANY	R. L. Polk & Co.
	DENTZEL E P CONTR	R. L. Polk & Co.
	ELSFELDER GLENN W CPA	R. L. Polk & Co.
1950	BEVERLY HILLS SECURITIES COMPANY	Pacific Telephone
	ELSFELDER GLENN W (DOLLY) ACCT	Pacific Telephone
	DENTZEL EDWARD P (EMMA) BLDR	Pacific Telephone
	BEVERLY HEILLS SECURITIES CO (MORTGAGE LOANS) (FRANK HOOPES HELEN ELGAN D P	Pacific Telephone

## FINDINGS

<u>Year</u>	<u>Uses</u>	<u>Source</u>
1950	BEVERLY HILLS SECURITIES COMPANY	Pacific Telephone
1945	BEVERLY HILLS SECURITIES 0 (MORTGAGE LOANS) (G W JONES FRANK HOOPES HELEN E	R. L. Polk & Co.
1939	BEVERLY HILLS SECURITIES CO (G W JONES FRANK HOOPES HELEN ELGAN D P GRAVES)	Los Angeles Directory Co.
	DENTZEL EDWARD P (EMMA) BUILDER	Los Angeles Directory Co.
1934	KELSO THOMAS P (MAUDE F) OFFICE	Los Angeles Directory Co.
	DENTZEL EJ(WARI) P (EMMA) BUILDER-H721 N ROXBURY DROX 0308	Los Angeles Directory Co.
	BEVERLY HILLS SECURITIES CORPORATION G W JONES PRES FRED W ASHTON V-PRES J	Los Angeles Directory Co.

### 454 N RODEO DR

<u>Year</u>	<u>Uses</u>	<u>Source</u>
1965	ALBERT CUSTOM SHIRTS	Pacific Telephone
	ALBERT S CUSTOM SHIRTS	Pacific Telephone
1962	Alberts Custom Shirts	Pacific Telephone
	ALBERT CUSTOM SHIRTS	Pacific Telephone
	ALBERT S CUSTOM SHIRTS	Pacific Telephone
1958	Alberts Custom Shirts	Pacific Telephone
	ALBERT CUSTOM SHIRTS	Pacific Telephone
	BERT S CUSTOM SHIRTS	Pacific Telephone
1954	MARQUIS PAUL C FURN	R. L. Polk & Co.
1950	MARQUIS PAUL C (MARIANNE) FURNITURE	Pacific Telephone
1945	BEVERLY HOUSE OF GLASS (MITEHELL BROS) GLASS ALL KINDS	R. L. Polk & Co.
	MITCHELL BROS (PETER MICHAEL AND LEO MITCHELL) PROPS BEVERLY HOUSE OF GLASS	R. L. Polk & Co.
1939	BEVERLY HOUSE OF GLASS (H V COTE-A V MERRIMAN)	Los Angeles Directory Co.
1934	BEVERLY HOUSE OF GLASS LTD (H V COTE)	Los Angeles Directory Co.
	HOUSE OF GLASS (BEVERLY)	Los Angeles Directory Co.

### N Rodeo Dr

#### 455 N Rodeo Dr

<u>Year</u>	<u>Uses</u>	<u>Source</u>
2014	LORO PIANA	EDR Digital Archive

## FINDINGS

<u>Year</u>	<u>Uses</u>	<u>Source</u>
2010	LORO PIANA	EDR Digital Archive

### **N RODEO DR**

#### **455 N RODEO DR**

<u>Year</u>	<u>Uses</u>	<u>Source</u>
2000	XXXX	Haines & Company
1985	ALLEN EDWARDS SALON BTYSLN	Pacific Bell
	SENNA COSMETIQUES BY EUGENIA WESTON	Pacific Bell
1976	VIDAL SASSOON OF CALIFORNIA	Pacific Telephone
	SASSOON VIDAL OF CALIFORNIA	Pacific Telephone
	Sassoosn Salon	Pacific Telephone
	SASSOON VIDAL OF CALIFORNIA	Pacific Telephone
	Sassoosn Salon	Pacific Telephone
1975	Sassoosn Salon	Pacific Telephone
	SASSOON VIDAL OF CALIFORNIA	Pacific Telephone
	VIDAL SASSOON OF CALIFORNIA	Pacific Telephone
1971	Vidal Sassoosn Of California	Pacific Telephone
	Sassoosn Vidal Of California	Pacific Telephone
	Sassoosn Salon	Pacific Telephone
1970	SASSOON VIDAL OF CALIFORNIA	Pacific Telephone
1967	Gene Shacoves hair styling	Pacific Telephone
	Shacoves Gene	Pacific Telephone
1965	GENE SHACOVE S HAIR STYLING	Pacific Telephone
	SHACOVE S GENE HAIR STYLING	Pacific Telephone
1962	CYSTIC FIBROSIS RESEARCH FOMNDATION	Pacific Telephone
	DECISION RESEARCH LTD	Pacific Telephone
	NATI CYSTIC FIBROSIS RESEARCH FOUNDATION	Pacific Telephone
	Cystic Fibrosis Research Foundation	Pacific Telephone
	Decision Research Ltd	Pacific Telephone
	BEVERLY HILLS REALTY BOARD	Pacific Telephone
1958	Rainey Lloyd G atty	Pacific Telephone
	MVERCADER GEO	Pacific Telephone
	CAMPBELL CARLOS L	Pacific Telephone
	RAINEY LLOYD G ATTY	Pacific Telephone
	RAINEY LLOYD G ATTY	Pacific Telephone
1954	ACCELA BRAKE CORPORATION	R. L. Polk & Co.



## FINDINGS

<u>Year</u>	<u>Uses</u>	<u>Source</u>
1954	J B DISTRBTNG CO	R. L. Polk & Co.
	KAUFMAN JOS PRODUCTIONS	R. L. Polk & Co.
	LAS CRUCES CORP	R. L. Polk & Co.
	LUND GRAHAM S CPA	R. L. Polk & Co.
	ROTISS-0-MAT DISTR	R. L. Polk & Co.
	SPORTSMEN S TRAVEL CLUB INC	R. L. Polk & Co.
	WRENN JOS P ACCTS	R. L. Polk & Co.
	WRENN JOS P ACCTS	R. L. Polk & Co.
1950	BRUINGTON WALTER L ATTY	Pacific Telephone
	LUND GRAHAM S ACCT	Pacific Telephone
	SWANN FRANK W JR ATTY	Pacific Telephone
	WRENN JOSEPH P (NEVA R) ACCT	Pacific Telephone
1945	BEVERLY HILLS SECRETARIAL SCHOOL CARRIE E TACKLEY MGR	R. L. Polk & Co.
1939	BEVERLY HILLS SECRETARIAL SCHOOL R S KNUDSON MGR SECRETARIAL SCHOOL	Los Angeles Directory Co.
1934	BOOK BUILDING	Los Angeles Directory Co.
	INTERNATIONAL EMPLOYMENT AGENCY FRIEDRICH LIES MGR	Los Angeles Directory Co.

### **N Rodeo Dr**

#### **457 N Rodeo Dr**

<u>Year</u>	<u>Uses</u>	<u>Source</u>
2014	BOTTEGA VENETA INC	EDR Digital Archive
2010	BOTTEGA VENETA INC	EDR Digital Archive

### **N RODEO DR**

#### **457 N RODEO DR**

<u>Year</u>	<u>Uses</u>	<u>Source</u>
2006	BOTTEGAVENETA	Haines Co., Inc.
2000	BOTTEGA VENETA INC	Haines & Company
1991	BOTTEGAVENETA INC	Pacific Bell
	Bottega Veneta Inc	Pacific Bell
1985	BOTTEGA VENETA INC	Pacific Bell
1980	Bottenstein J	Pacific Telephone
	Bottega Veneta Inc	Pacific Telephone
1976	Le Dernier Cri Ltd	Pacific Telephone
1975	BEVERLY HARDWARE CO	Pacific Telephone

## FINDINGS

<u>Year</u>	<u>Uses</u>	<u>Source</u>
1971	Beverly Hardware Co	Pacific Telephone
1970	BEVERLY HARDWARE CO	Pacific Telephone
	BEVERLY HDWE CO	Pacific Telephone
1967	Beverly Hdwe Co	Pacific Telephone
1965	BEVERLY HDWE CO	Pacific Telephone
1962	Beverly Hdwe Co	Pacific Telephone
	BEVERLY HDWE CO	Pacific Telephone
1958	BEVERLY HDWE CO	Pacific Telephone
	Beverly Hdwe Co	Pacific Telephone
1954	BEVERLY HDWE CO	R. L. Polk & Co.

### 458 N RODEO DR

<u>Year</u>	<u>Uses</u>	<u>Source</u>
2006	VILLAGE GALLERY	Haines Co., Inc.
2000	XXXX	Haines & Company
1991	Blgi By A Collection	Pacific Bell
	Blgllen Stephen & Karn 20423	Pacific Bell
	Blgin Jeffrey C 286950	Pacific Bell
	Bglaiser ilen LOS ANGELES	Pacific Bell
	Collections A	Pacific Bell
	Collector The WESTLOS ANGELES 4777158	Pacific Bell
	BIGI BY A COLLECTION	Pacific Bell
	COLLECTIONSA	Pacific Bell
1985	COLLECTIONS A	Pacific Bell

### N Rodeo Dr

#### 459 N Rodeo Dr

<u>Year</u>	<u>Uses</u>	<u>Source</u>
2014	BRIONI	EDR Digital Archive
	FRETTE CALIFORNIA INC	EDR Digital Archive
2010	FRETTE CALIFORNIA INC	EDR Digital Archive

### N RODEO DR

#### 459 N RODEO DR

<u>Year</u>	<u>Uses</u>	<u>Source</u>
2006	FRETTE	Haines Co., Inc.
	FRETTE CALIF INC	Haines Co., Inc.

## FINDINGS

<u>Year</u>	<u>Uses</u>	<u>Source</u>
2000	BABY GUESS KIDS	Haines & Company
	GUESS HOME COLLECTIONS	Haines & Company
1991	LINA LEE BHOTIQUE	Pacific Bell
	LINA LEE bhotique	Pacific Bell
	Linares Femnando LOS ANGELES 3902615	Pacific Bell
1985	UNA LEE BOUTIQUE	Pacific Bell
1980	LIna Lee boutique	Pacific Telephone
1976	Mayfair Riding & Sport Shop	Pacific Telephone

### 460 N RODEO DR

<u>Year</u>	<u>Uses</u>	<u>Source</u>
2006	MARTIN LAWRENCE	Haines Co., Inc.
	GALLERIES	Haines Co., Inc.
2000	LAWRENCE MARTIN GALLERY	Haines & Company
1991	LACBLTD	Pacific Bell
	LACBLtd	Pacific Bell
	Celine	Pacific Bell
	CELINE	Pacific Bell
1990	CELINE BH	Pacific Bell
	LACB LTD BH	Pacific Bell
1976	Freeman Jack Floor Covering Co	Pacific Telephone
1975	FREEMAN JACK FLOOR COVERING CO	Pacific Telephone
1971	Freeman Jack Floor Covering Co	Pacific Telephone
1970	FREEMAN FLOOR COVERING	Pacific Telephone
	FREEMAN JACK FLOOR COVERING CO	Pacific Telephone
1967	Freeman Jack Floor Covering Co	Pacific Telephone
	Freeman Floor Covering	Pacific Telephone
1965	FREEMAN FLOOR COVERING	Pacific Telephone
	FREEMAN JACK FLOOR COVERING CO	Pacific Telephone
1962	FREEMAN FLOOR COVERING	Pacific Telephone
	FREEMAN JACK FLOOR COVERING CO	Pacific Telephone
	Freeman Jack Floor Covering Co	Pacific Telephone
	Freeman Floor Covering	Pacific Telephone
1958	Freeman Jack Floor Covering Co	Pacific Telephone
	FREEMAN JACK FLOOR COVERING CO	Pacific Telephone
1954	FREEMAN CARPET CO SEE FREEMAN FLOOR COVERING CO	R. L. Polk & Co.
	FREEMAN FLOOR COVERING CO	R. L. Polk & Co.
	FREEMAN JACK CARPTS	R. L. Polk & Co.

## FINDINGS

<u>Year</u>	<u>Uses</u>	<u>Source</u>
1954	FREEMAN JACK FREEMAN FLOOR COVERING CO	R. L. Polk & Co.
	METAL CARPET ANCHORING STRIP CO INC	R. L. Polk & Co.
	ROLLEDGE METAL CARPET ANCHORING STRIP CO INC	R. L. Polk & Co.
1950	FREEMAN JACK (SARA) FLOOR COVERINGS CARPETS RUGS ASPHALT AND RUBBER TILE	Pacific Telephone
1945	FREEMAN JACK (SARA) FLOOR COVERINGS CARPETS RUGS ASPHALT AND RUBBER TILE	R. L. Polk & Co.
1937	Branch	Los Angeles Directory Co.
1925	BEVERLY HILLS CITIZEN (GEORGE R BARKER EDITOR AND PUBLISHER)	Los Angeles Directory Co.
	RICHARDSON EVE ADV SOLIC BEVERLY HILLS CITIZEN	Los Angeles Directory Co.
	REYNOLDS C M PRINTER BEVERLY HILLS CITIZEN	Los Angeles Directory Co.
	BUTTERFIELD E A FOREMAN THE CITIZEN	Los Angeles Directory Co.
	GGAN JESSIE V ASSOCIATE ED BEVERLY HILLS CITIZEN	Los Angeles Directory Co.

### **N Rodeo Dr**

#### **461 N Rodeo Dr**

<u>Year</u>	<u>Uses</u>	<u>Source</u>
2010	ETRO USA INCORPORATED	EDR Digital Archive

### **N RODEO DR**

#### **461 N RODEO DR**

<u>Year</u>	<u>Uses</u>	<u>Source</u>
2006	ETRO USA INC	Haines Co., Inc.
2000	XXXX	Haines & Company

#### **462 N RODEO DR**

<u>Year</u>	<u>Uses</u>	<u>Source</u>
1939	GLENNON GLORIA BEAUTY PARLOR	Los Angeles Directory Co.
1934	ALLUE GENUINE FRENCH HAND LAUNDRY (J S ALLUE)	Los Angeles Directory Co.
1925	MORTSON H A (MRS F S)EST	Los Angeles Directory Co.
	MORTSON FRANCISEST	Los Angeles Directory Co.
	KSON CORA B CLERK MORTSON & CO	Los Angeles Directory Co.

## FINDINGS

### 463 N RODEO DR

<u>Year</u>	<u>Uses</u>	<u>Source</u>
2000	XXXX	Haines & Company
1991	BBC1	Pacific Bell
	CLAUDE MONTANA BOUTIQUE	Pacific Bell
	MONTANA CLAUDE BOUTIQUE	Pacific Bell
	Claude Montana Boutique	Pacific Bell
	Montana Claude Boutique	Pacific Bell
1990	B B 1 BH	Pacific Bell
	B B C 1 BH	Pacific Bell
1986	BBC 1 BH	Pacific Bell
1985	HUNTER S BOOKS	Pacific Bell
	HUNTER S BOOKS	Pacific Bell
1981	HUNTER S BOOKS BH	Pacific Telephone
1980	HUNTER S BOOKS	Pacific Telephone
	Hunters Books	Pacific Telephone
	From Los Angeles Telephones Call	Pacific Telephone
	HUNTER S BOOKS	Pacific Telephone
1976	Hunters Books	Pacific Telephone
1975	HUNTER S BOOKS	Pacific Telephone
	HUNTERS BOOKS Main Store	Pacific Telephone
	HUNTER S BOOKS1 73027 1	Pacific Telephone
1971	Hunters Books	Pacific Telephone
1970	HUNTER S BOOKS	Pacific Telephone
	HUNTER S BOOKS	Pacific Telephone
	HUNTERS BOOKS	Pacific Telephone
	HUNTERS BOOKS	Pacific Telephone
1967	HUNTERS BOOKS	Pacific Telephone
1965	HUTTON E F & COMPANY INC BRICRS	Pacific Telephone
	COLE CORNELIUS II HUTTON E F & COMPANY INC BRKRS	Pacific Telephone
1962	HUTTON E F & COMPANY BRKRS MAIN OFC	Pacific Telephone
	HUTTON E F & COMPANY brkrs Other Offices	Pacific Telephone
	HUTTON E F & COMPANY brkrs Other Offices	Pacific Telephone
	COLE CORNELIUS II HUTTON E F & COMPANY BRKRS	Pacific Telephone
	HUTTON E F & COMPANY BRKRS	Pacific Telephone
	TIROTEAU JACQUES	Pacific Telephone



## FINDINGS

<u>Year</u>	<u>Uses</u>	<u>Source</u>
1958	HUTTON E F & COMPANY brkrs Branches Beverly Hills	Pacific Telephone
	HUTTON E F & COMPANY BRKRS	Pacific Telephone
	BIROTEAU JACQUES	Pacific Telephone
1956	HUTTON E F & CO BRKRS	Pacific Telephone
1954	HUTTON E F & CO BRKRS	R. L. Polk & Co.
1950	HUTTON E F & CO BRKRS	Pacific Telephone
	HUTTON E F & CO BRKRS	Pacific Telephone
1942	HUTTON E F & CO Gordon B Crary and Allan H Crary Resident Partners H A Temby Mgr Stocks and Bonds	Los Angeles Directory Co.

### N Rodeo Dr

#### 465 N Rodeo Dr

<u>Year</u>	<u>Uses</u>	<u>Source</u>
2014	MARKS LANA LTD BEVERLY HILLS	EDR Digital Archive
2010	MARKS LANA LTD BEVERLY HILLS	EDR Digital Archive

### N RODEO DR

#### 465 N RODEO DR

<u>Year</u>	<u>Uses</u>	<u>Source</u>
2006	LIMITED BEVERLY	Haines Co., Inc.
	LANA MARKS	Haines Co., Inc.
2000	LAMAISON DU CIGAR	Haines & Company

#### 466 N RODEO DR

<u>Year</u>	<u>Uses</u>	<u>Source</u>
2000	HILFIGER TOMMY INC	Haines & Company
1990	CARROLL & COMPANY MEN S CLTHNG BH	Pacific Bell
1986	CARROLL & COMPANY CLTHNG BH	Pacific Bell
1985	CARROLL & COMPANY CITHNA	Pacific Bell
	CARROLL & COMPANY CLTHNG	Pacific Bell
1980	Carroll & Company clthng for men & women	Pacific Telephone
	CARROLL & COMPANY mens fumshngs	Pacific Telephone
	From Los Angeles Telephones Call	Pacific Telephone
1976	Carroll & Company mens furnshngs	Pacific Telephone
1975	CARROLL RICHARD CARROLL & COMPANY MENS FURNSHNGS	Pacific Telephone

## FINDINGS

<u>Year</u>	<u>Uses</u>	<u>Source</u>
1975	CARROLL & COMPANY MENS FURNSHNGS	Pacific Telephone
1971	CARROLL & COMPANY mens furnshngs	Pacific Telephone
1970	CARROLL & COMPANY MEN S FURNSHNGS	Pacific Telephone
	CARROLL RICHARD CARROLL & COMPANY MEN S FURNSHRIGS	Pacific Telephone
1967	CARROLL & COMPANY mens furnshngs	Pacific Telephone
1965	CARROLL & COMPANY MEN S FURNSHNGS	Pacific Telephone
	CARROLL & COMPANY MEN S FURNSHNGS	Pacific Telephone
	CARROLL RICHARD CARROLL & COMPANY MEN S FURNSHNGS	Pacific Telephone
1962	CARROLL & COMPANY mens furnshngs	Pacific Telephone
	CARROLL & COMPANY MEN S FURNSHNGS	Pacific Telephone
	CARROLL RICHARD CARROLL & COMPANY MEN S FURNSHNGS	Pacific Telephone
1958	Carroll & Co mens furnshngs	Pacific Telephone
	CARROLL RICHARD CARROLL & COMPANY MEN S FURNSHNGS	Pacific Telephone
	CARROLL & COMPANY MEN S FURNSHNGS	Pacific Telephone
1954	CARROLL & COMPANY MEN S FURNSHNGS	R. L. Polk & Co.
	CARROLL RICHARD CARROLL & COMPANY MEN S FURNSHNGS	R. L. Polk & Co.

### **N Rodeo Dr**

#### **468 N Rodeo Dr**

<u>Year</u>	<u>Uses</u>	<u>Source</u>
2014	BROOKS BROTHERS GROUP INC	EDR Digital Archive
2010	BROOKS BROTHERS INC	EDR Digital Archive
	BROOKS BROTHERS INC	EDR Digital Archive

### **N RODEO DR**

#### **468 N RODEO DR**

<u>Year</u>	<u>Uses</u>	<u>Source</u>
2006	BROTHERS	Haines Co., Inc.
	BROOKS	Haines Co., Inc.

## FINDINGS

### N Rodeo Dr

#### 469 N Rodeo Dr

<u>Year</u>	<u>Uses</u>	<u>Source</u>
2010	MISSONI USA INC	EDR Digital Archive

### N RODEO DR

#### 469 N RODEO DR

<u>Year</u>	<u>Uses</u>	<u>Source</u>
2000	XXXX	Haines & Company

#### 470 N RODEO DR

<u>Year</u>	<u>Uses</u>	<u>Source</u>
1925	STONER D R PHARMACIST GUNTHER DRUG CO	Los Angeles Directory Co.
	GUNTHER FTN (A FINDLEY PROP)	Los Angeles Directory Co.
	GUNTHER DRUG CO (W H GUNTHER E W GUNTHER)	Los Angeles Directory Co.

#### 474 N RODEO DR

<u>Year</u>	<u>Uses</u>	<u>Source</u>
2006	JAMBA JUICE	Haines Co., Inc.
2000	JAMBA JUICE	Haines & Company
1991	biz	Pacific Bell
	Kent & Curwen	Pacific Bell
	Kent Dani & Laura PACIFIC PALISADES	Pacific Bell
	Water Bar At lxiz The	Pacific Bell
	H20BARATLXIZTHE	Pacific Bell
	WATER BAR AT LXIZ THE	Pacific Bell
	BIZ	Pacific Bell
	KENT & CURWEN	Pacific Bell
1985	CREATIVE ACCEN SHOWROOM BEVERLY HILL	Pacific Bell
	NILL DESIGN	Pacific Bell

### N Rodeo Dr

#### 477 N Rodeo Dr

<u>Year</u>	<u>Uses</u>	<u>Source</u>
2014	BADGLEY MISCHKA	EDR Digital Archive

## FINDINGS

### 479 N Rodeo Dr

<u>Year</u>	<u>Uses</u>	<u>Source</u>
2014	CRAIG SHELLY BEVERLY HILLS LLC	EDR Digital Archive
	LUNETTES INC	EDR Digital Archive
	LORD OF OPTIC	EDR Digital Archive
	NICOLE ANTOINE	EDR Digital Archive
	ORIELLE LLC	EDR Digital Archive
	STAVROS MERJOS	EDR Digital Archive
	LEFT SHOE COMPANY N AMER LLC	EDR Digital Archive
	ANIS HABIB	EDR Digital Archive
	BANG & OLUFSEN RODEO DRIVE	EDR Digital Archive

### N RODEO DR

#### 423 1/2 N RODEO DR

<u>Year</u>	<u>Uses</u>	<u>Source</u>
1991	YLANGYLANG	Pacific Bell

#### 425 1/2 N RODEO DR

<u>Year</u>	<u>Uses</u>	<u>Source</u>
1991	MERLETTO LINGERIE	Pacific Bell
1985	VENI-VICI FINE JEWELERS	Pacific Bell

#### 427 1/2 N RODEO DR

<u>Year</u>	<u>Uses</u>	<u>Source</u>
1985	ELLESSE	Pacific Bell

#### 429 1/2 N RODEO DR

<u>Year</u>	<u>Uses</u>	<u>Source</u>
1985	ROBIN ROSE ICE CREAM	Pacific Bell

### N RODOE DR

#### 434 N RODOE DR

<u>Year</u>	<u>Uses</u>	<u>Source</u>
1990	ARDEN ELIZABETH SALON BH	Pacific Bell

### RODEO DR N

#### 420 RODEO DR N

<u>Year</u>	<u>Uses</u>	<u>Source</u>
1951	N Rodeo Dr BH Weiser Alice dress shop	Pacific Telephone & Telegraph Co.

## FINDINGS

<u>Year</u>	<u>Uses</u>	<u>Source</u>
1951	N Rodeo Dr BH Gallagher Pauline Gift Barn	Pacific Telephone & Telegraph Co.

### 421 RODEO DR N

<u>Year</u>	<u>Uses</u>	<u>Source</u>
1951	N Rodeo Dr BH Tropics The	Pacific Telephone & Telegraph Co.
	N Rodeo Dr BH Sugarman Harry M Tropics The	Pacific Telephone & Telegraph Co.
	N Rodeo Dr BH Tropics The	Pacific Telephone & Telegraph Co.

### 425 RODEO DR N

<u>Year</u>	<u>Uses</u>	<u>Source</u>
1951	N Rodeo Dr BH M & P Auto Prks Ltd	Pacific Telephone & Telegraph Co.

### 436 RODEO DR N

<u>Year</u>	<u>Uses</u>	<u>Source</u>
1951	N Rodeo Dr BH Hubbard Ruth A Co rl est	Pacific Telephone & Telegraph Co.
	N Rodeo Dr BH Hubbard Ruth A Co rl est	Pacific Telephone & Telegraph Co.

### 438 RODEO DR N

<u>Year</u>	<u>Uses</u>	<u>Source</u>
1951	N Rodeo Dr BH New & Burke gifts for men	Pacific Telephone & Telegraph Co.
	N Rodeo Dr BH Gifts For Men	Pacific Telephone & Telegraph Co.

### 445 RODEO DR N

<u>Year</u>	<u>Uses</u>	<u>Source</u>
1951	N Rodeo Dr BH Jones Kerr Travel Serv	Pacific Telephone & Telegraph Co.
	N Rodeo Dr BH Jones Kerr Travel Serv	Pacific Telephone & Telegraph Co.
	N Rodeo Dr BH Kerr Jones Travel Serv	Pacific Telephone & Telegraph Co.
	N Rodeo Dr BH Mercury Tours	Pacific Telephone & Telegraph Co.
	N Rodeo Dr BH Lubbock Peter Kerr Jones Travel Serv	Pacific Telephone & Telegraph Co.
	N Rodeo Dr BH Lubbock Peter Kerr Jones Travel Serv	Pacific Telephone & Telegraph Co.
	N Rodeo Dr BH Kerr Jones Travel Serv	Pacific Telephone & Telegraph Co.

### 447 RODEO DR N

<u>Year</u>	<u>Uses</u>	<u>Source</u>
1951	N Rodeo Dr BH Bowser Lawrence Jr beauty salon	Pacific Telephone & Telegraph Co.
	N Rodeo Dr BH Bowser Lawrence Jr beauty salon	Pacific Telephone & Telegraph Co.



## FINDINGS

### 450 RODEO DR N

<u>Year</u>	<u>Uses</u>	<u>Source</u>
1951	N Rodeo Dr BH Mascotte restrnt	Pacific Telephone & Telegraph Co.

### 451 RODEO DR N

<u>Year</u>	<u>Uses</u>	<u>Source</u>
1951	N Rodeo Dr BH Bon Bon Corp of Calif	Pacific Telephone & Telegraph Co.
	N Rodeo Dr BH Bon Bon Corp of Calif	Pacific Telephone & Telegraph Co.

### 453 RODEO DR N

<u>Year</u>	<u>Uses</u>	<u>Source</u>
1951	N Rodeo Dr BH Beverly Hills Securities Company	Pacific Telephone & Telegraph Co.
	N Rodeo Dr BH Dentzel E P contr	Pacific Telephone & Telegraph Co.
	N Rodeo Dr BH	Pacific Telephone & Telegraph Co.
	Elsfelder Glenn W CPA	Pacific Telephone & Telegraph Co.
	N Rodeo Dr BH Beverly Hills Securities Company	Pacific Telephone & Telegraph Co.

### 454 RODEO DR N

<u>Year</u>	<u>Uses</u>	<u>Source</u>
1951	N Rodeo Dr BH Marquis Paul C furn	Pacific Telephone & Telegraph Co.

### 455 RODEO DR N

<u>Year</u>	<u>Uses</u>	<u>Source</u>
1951	N Rodeo Dr BH Wrenn Jos P bus mgmnt	Pacific Telephone & Telegraph Co.
	N Rodeo Dr BH Wrenn Jos P accts	Pacific Telephone & Telegraph Co.
	N Rodeo Dr BH Wrenn Jos P accts	Pacific Telephone & Telegraph Co.
	N Rodeo Dr BH Sportsmens Travel Club Inc	Pacific Telephone & Telegraph Co.
	N Rodeo Dr BH Price Henry F Sportsmens Travel Club Inc	Pacific Telephone & Telegraph Co.
	N Rodeo Dr BH	Pacific Telephone & Telegraph Co.
	N Rodeo Dr BH Bruington Walter L atty	Pacific Telephone & Telegraph Co.
	Accela Brake Co	Pacific Telephone & Telegraph Co.
	Las Cruces Corp	Pacific Telephone & Telegraph Co.
	Holland Kenneth D atty	Pacific Telephone & Telegraph Co.
	N Rodeo Dr BH Lund Graham S CPA	Pacific Telephone & Telegraph Co.

### 457 RODEO DR N

<u>Year</u>	<u>Uses</u>	<u>Source</u>
1951	N Rodeo Dr BH Beverly Hdwe Co	Pacific Telephone & Telegraph Co.

## FINDINGS

<u>Year</u>	<u>Uses</u>	<u>Source</u>
1951	N Rodeo Dr BH Beverly Hardware Co	Pacific Telephone & Telegraph Co.
	N Rodeo Dr BH Savage Ant Serv	Pacific Telephone & Telegraph Co.

### 460 RODEO DR N

<u>Year</u>	<u>Uses</u>	<u>Source</u>
1951	N Rodeo Dr BH Metal Carpet Anchoring Strip Co Inc	Pacific Telephone & Telegraph Co.
	N Rodeo Dr BH Freeman Jack Freeman Floor Covering Co	Pacific Telephone & Telegraph Co.
	N Rodeo Dr BH Freeman Jack carpts	Pacific Telephone & Telegraph Co.
	N Rodeo Dr BH Freeman Floor Covering Co	Pacific Telephone & Telegraph Co.
	N Rodeo Dr BH Rolledge Metal Carpet Anchoring Strip Co Inc	Pacific Telephone & Telegraph Co.

### 463 RODEO DR N

<u>Year</u>	<u>Uses</u>	<u>Source</u>
1951	N Rodeo Dr BH Hutton E F & Co brkrs Bevrly Hls Br	Pacific Telephone & Telegraph Co.
	N Rodeo Dr BH Hutton E F & Co brkrs	Pacific Telephone & Telegraph Co.

## SANTA MONICA BLVD

### 9469 SANTA MONICA BLVD

<u>Year</u>	<u>Uses</u>	<u>Source</u>
2000	XXXX	Haines & Company

### 9470 SANTA MONICA BLVD

<u>Year</u>	<u>Uses</u>	<u>Source</u>
1985	VALET PARKING SERVICE INC	Pacific Bell
1976	Erb Arthur L atty	Pacific Telephone
	Intercultural Foundation	Pacific Telephone
	Itonra Internatl Inc	Pacific Telephone
	Milner Oil Co	Pacific Telephone
	Milner Reese I Milner Oil Co	Pacific Telephone
	Rosenson Properties	Pacific Telephone
1975	BEACH EDINGER CO	Pacific Telephone
	BEVERLY MANAGEMENT CORP	Pacific Telephone
	BEVERLY-SANTA MONICA OFFICE BUILDING COMPANY	Pacific Telephone
	C P AUTO PARKS	Pacific Telephone
	CENTURY ARTISTS LTD	Pacific Telephone

## FINDINGS

<u>Year</u>	<u>Uses</u>	<u>Source</u>
1975	ERB ARTHUR L ATTY	Pacific Telephone
	FINLAY JACK AGCY INC THE	Pacific Telephone
	HALL BROS STUDIOS OF BEVERLY HILLS	Pacific Telephone
	INTERCULTURAL FOUNDATION	Pacific Telephone
	KLINKHAMMERDON	Pacific Telephone
	LOHR COMPANIES THE	Pacific Telephone
	MACMURRAY ENTERPRISES	Pacific Telephone
	MARITA S DRESSMAKING & ALTERATIONS	Pacific Telephone
	MILNER OIL CO	Pacific Telephone
	MILNER REESE L MIMNER OIL CO	Pacific Telephone
	PEREZ PEREZ & PEREZ	Pacific Telephone
	PEREZ PEREZ & PEREZ	Pacific Telephone
	1971	Beverly Management Corp
Consolidated Petroleum Co		Pacific Telephone
Erb Arthur L atty		Pacific Telephone
INSURANCE SERVICE BUREAU		Pacific Telephone
Itonra Internatl Inc		Pacific Telephone
Kelly L C And Kelly M V oil prodcrs		Pacific Telephone
Kelly M V And Kelly L C oil prodcrs		Pacific Telephone
Milner Oil Co		Pacific Telephone
Milner Reese L Milner Oil Co		Pacific Telephone
Rosenson Robert And Theodore		Pacific Telephone
Schaad A Harold		Pacific Telephone
Thalheimer Byron A realtor		Pacific Telephone
1970		BEVERLY MANAGEMENT CORP
	DEXTER G R ATTY	Pacific Telephone
	INSURANCE SERVICE BUREAU	Pacific Telephone
	INSURANCE SERVICE BUREAU I S B	Pacific Telephone
	INTERNATIONAL INDUSTRIES GENI OFC	Pacific Telephone
	MLRNER OIL CO	Pacific Telephone
	ROOS80C BEVERLY MANAGEMENT CORP	Pacific Telephone
	SCHAAD A HAROLD	Pacific Telephone
	SHERWOOD COMPANY	Pacific Telephone
	THALHEIMER BYRON A REALTOR	Pacific Telephone
1967	Consolidated Petroleum Co	Pacific Telephone
	Dexter G R atty	Pacific Telephone

## FINDINGS

<u>Year</u>	<u>Uses</u>	<u>Source</u>
1967	Erb Arthur L atty E	Pacific Telephone
	Itonra Internatl	Pacific Telephone
	Kelly L C and Kelly M V oil prodcrs	Pacific Telephone
	Kelly M V and Kelly L C oil prodcrs	Pacific Telephone
	Mayflower Ins Agcy Inc	Pacific Telephone
	Milner Oil Co	Pacific Telephone
	Milner Reese L Milner Oil Co	Pacific Telephone
	Rosenson Robert and Theodore	Pacific Telephone
	Schaad A Harold	Pacific Telephone
1965	Williams Roger Starrett Co	Pacific Telephone
	CANFIELD FOUNDATION	Pacific Telephone
	CONSOLIDATED PETROLEUM CO	Pacific Telephone
	COVIMTON AILEEN GOLF LIFE MAGAZINE	Pacific Telephone
	ERB ARTHUR L ATTY	Pacific Telephone
	GOLF LIFE MAGAZINE	Pacific Telephone
	INTERNATI BUSINESS CONSULTANTS	Pacific Telephone
	ITONRA INTERNATL	Pacific Telephone
	KELLY L C AND KELLY M V OIL PRODCRS	Pacific Telephone
	KELLY M V AND KELLY L C OIL PRODCRS	Pacific Telephone
	MILNER OIL CO	Pacific Telephone
	MILNER REESE L MILNER OIL CO	Pacific Telephone
	ROSENSON ROBERT AND THEODORE	Pacific Telephone
	SCHAAD A HAROLD	Pacific Telephone
	SMITH LON V	Pacific Telephone
	WILLIAMS ROGER STARRETT CO	Pacific Telephone
	WOODMANSEE BARRY M ATTY	Pacific Telephone
1962	BANK OF AMERICA N T & S A	Pacific Telephone
	BEVERLY HILLS REALTY CO	Pacific Telephone
	CANFIELD FOUNDATION	Pacific Telephone
	COVINGTAN AILEEN GOLF LIFE MAGAZINE	Pacific Telephone
	DEXTER C R ATTY	Pacific Telephone
	ERB ARTHUR L ATTY	Pacific Telephone
	FRISBEE IRA N & CO CERT PUB ACCTS	Pacific Telephone
	GOLF LIFE MAGAZINE	Pacific Telephone
	HANSON ROBT E FRISBEE IRA & CO CERT PUB ACCTS	Pacific Telephone

## FINDINGS

<u>Year</u>	<u>Uses</u>	<u>Source</u>
1962	SILZER GEO C JR FRISBEE IRA N & CO CERT PUB ACCTS	Pacific Telephone
	SWANSON HARRY RL EST	Pacific Telephone
	WOODMANSEE BARRY NI ATTY	Pacific Telephone
	HOLLAND PAUL D ATTY	Pacific Telephone
	JONES ARTHUR V ATTY	Pacific Telephone
	MLCARTESIAHUM DANI E FRISBEE IRA N & CO LCST PUB ALCTS	Pacific Telephone
	MILNER OIL CO	Pacific Telephone
	MILNER REESE L MILNER OIL CO	Pacific Telephone
	PUDER & PUDER CPAS	Pacific Telephone
	REEDER LELAND P CO RL EST	Pacific Telephone
	ROSENSON ROBERT AND THEODORE	Pacific Telephone
	RUGGLES ROBT W FRISBEE IRA N & CO CERT PUB ACCTS	Pacific Telephone
	Dexter G R atty	Pacific Telephone
	Erb Arthur L atty	Pacific Telephone
	Frisbee Ira N & Co cert pub accts	Pacific Telephone
	Hanson Robt E CPA Frisbee Ira N & Co cert pub accts	Pacific Telephone
	Holland Paul D atty	Pacific Telephone
	Jones Arthur V atty	Pacific Telephone
	Mc Arthur Danl E CPA Frisbee Ira N & Co cert pub accts	Pacific Telephone
	Milner Oil Co	Pacific Telephone
	Milner Reese L Milner Oil Co	Pacific Telephone
	Puder & Puder CPAs	Pacific Telephone
	Rosenson Robt and Theo	Pacific Telephone
	Ruggles Robt W CPA Frisbee Ira N & Co cert pub accts	Pacific Telephone
	Silzer Geo C Jr CPA Frisbee Ira N & Co cert pub accts	Pacific Telephone
	Spriggs C Richard CPA Frisbee Ira N & Co cert pub accts	Pacific Telephone
	Woodmansee Barry M atty	Pacific Telephone
1958	Walker Norman M atty	Pacific Telephone
	Callahan Chas S atty	Pacific Telephone
	Dexter G R atty	Pacific Telephone
	Foothill Builders Inc	Pacific Telephone
	Milner Oil Co	Pacific Telephone
	Milner Reese L Milner Oil Co	Pacific Telephone

## FINDINGS

<u>Year</u>	<u>Uses</u>	<u>Source</u>
1958	Quigley Thos J oil	Pacific Telephone
	Third Hand Inc	Pacific Telephone
	BLACKISTON T B	Pacific Telephone
	BLAKISTON T B	Pacific Telephone
	CALLAHAN CHAS S ATTY	Pacific Telephone
	CANF ELD FOUNDATION	Pacific Telephone
	DEXTER G R ATTY	Pacific Telephone
	FOOTHILL BUILDERS INC	Pacific Telephone
	GENERAL MANAGEMENT ASSOCIATES	Pacific Telephone
	HARRIS FRED FR L EST	Pacific Telephone
	HOULAHAN JAS A ATTY	Pacific Telephone
	I(ELLY GREGORY L OIL	Pacific Telephone
	MIMNER OIL CO	Pacific Telephone
	MILNER REESE L MILNER OIL CO	Pacific Telephone
	MVILNER OIL CO	Pacific Telephone
	MILNER REESE L MILNER OIL CO	Pacific Telephone
	QUIGLEY THOMAS J OIL	Pacific Telephone
	TEJADAJOS G GENERAL MANAGEMENT ASSOCIATES	Pacific Telephone
	THIRD HAND INC	Pacific Telephone
	WALKER NORMAN M ATTY	Pacific Telephone
WEST YVONNE GENERAL MANAGEMENT ASSOCIATES	Pacific Telephone	
1954	QUIROLLO CHAS E ATTY	R. L. Polk & Co.
	SCHWAB PAUL E SCHWAB & SIEG ATTYS	R. L. Polk & Co.
	SCHWAB & SIEG ATTYS	R. L. Polk & Co.
	SIEG RICHARD L JR SCHWAB & SIG ATTYS	R. L. Polk & Co.
	TAYLOR JAS W Z ATTY	R. L. Polk & Co.
	TEJADA JOS G GENERAL MANAGEMENT ASSOCIATES	R. L. Polk & Co.
	TYE B W	R. L. Polk & Co.
	WALKER WM T INVESTMTS	R. L. Polk & Co.
	WEST YVONNE GENI MANAGEENEN ASSOCIATES	R. L. Polk & Co.
	BEVERLY HILLS LOAN CO	R. L. Polk & Co.
	BEVERLY LOAN CO	R. L. Polk & Co.
	BLACKISTON T B	R. L. Polk & Co.
	BLAKISTON T B	R. L. Polk & Co.
	BLAKISTON T B	R. L. Polk & Co.



## FINDINGS

<u>Year</u>	<u>Uses</u>	<u>Source</u>
1954	CALLAHAN CHAS S ATTY	R. L. Polk & Co.
	DEXTER G R ATTY	R. L. Polk & Co.
	DUKES CHARLTON A INV	R. L. Polk & Co.
	FOOTHILL BIDRSINC	R. L. Polk & Co.
	FOOTHILL BLURS INC	R. L. Polk & Co.
	GENERAL MANAGEMENT ASSOCIATES	R. L. Polk & Co.
	HARRIS FRED F INVESTMTS	R. L. Polk & Co.
	HOLLAND & WOODMANSEE	R. L. Polk & Co.
	HOULAHAN JAS A ATTY	R. L. Polk & Co.
	MILNER OIL CO	R. L. Polk & Co.
	MILNER REESE L MILNER OIL CO	R. L. Polk & Co.
1950	QUIGLEY THOMAS J OIL	R. L. Polk & Co.
	BANK OF AMERICA BUILDING	Pacific Telephone
	BEVERLY DIAMOND CO	Pacific Telephone
1945	BEVERLY LOAN CO	Pacific Telephone
	BANK OF AMERICA BUILDING	R. L. Polk & Co.
	BEVERLY DIAMOND CO	R. L. Polk & Co.
1939	BEVERLY LOAN CO	R. L. Polk & Co.
	DERRAH ROBERT V (ELIZABETH M) ARCHT	Los Angeles Directory Co.
	DUKES CHARLTON A (EFFIE G) INV	Los Angeles Directory Co.
	FEILER FLORENCE NOTARY PUBLIC	Los Angeles Directory Co.
	BANK OF AMERICA BLDG	
	FOSTER WILLIAM E ARCHT	Los Angeles Directory Co.
	GREEN MARTHA STILWELL MRS C S P	Los Angeles Directory Co.
	GREENE CHARLES A BUSINESS	Los Angeles Directory Co.
	ADMINISTRATION BANK OF AMERICA BLDG	
	HAYDEN RICHARD F ATTY	Los Angeles Directory Co.
	JACOBSEN VERNON (SARA) AGENT	Los Angeles Directory Co.
	KELLY THOMAS & SONS INC OIL OPRS	Los Angeles Directory Co.
	MANAGEMENT INC OF BEVERLY HILLS	Los Angeles Directory Co.
	ANSLEY GRAHAM MGR	
	MARCUS MAY ACCT	Los Angeles Directory Co.
	OBRIEN J MARCY (CAROLINE H) INS	Los Angeles Directory Co.
	PACIFIC COAST MANGANESE CORP (V B WHEDON PRES)	Los Angeles Directory Co.
PARKS GEORGE N JR REAL EST	Los Angeles Directory Co.	
RATCOLFF GLEN W ATTORNEY	Los Angeles Directory Co.	
SPRIGGS RICHARD C ACCT	Los Angeles Directory Co.	

## FINDINGS

<u>Year</u>	<u>Uses</u>	<u>Source</u>
1939	ST JOHN RICHARD T CO REAL EST BANK OF AMERICA BLDG	Los Angeles Directory Co.
	TAYLOR JAMES W Z ATTY BANK OF AMERICA BLDG	Los Angeles Directory Co.
	TROLL JOHN T	Los Angeles Directory Co.
	WHEDON VYSE B INVESTMENTS	Los Angeles Directory Co.
	WOOLFENDEN BILL INC AGENCY	Los Angeles Directory Co.
	BANK OF AMERICA BUILDING	Los Angeles Directory Co.
	BENEDERM INC COSMETIC MFG	Los Angeles Directory Co.
	BYERLY JOHN A BANK OF AMER BLDG	Los Angeles Directory Co.
	CARNEY LEONARD T (EMMA W) C S P	Los Angeles Directory Co.
1934	BANK OF AMERICA BUILDING	Los Angeles Directory Co.
	BARKALOW BULL & CO LTD (STEPHEN BULL) INV	Los Angeles Directory Co.
	BERRY VICTOR A ATTY	Los Angeles Directory Co.
	BLAKE JAMES K (JOSEPHINE M) MNV	Los Angeles Directory Co.
	CORNICK SYDNOR (BERTHA) INV	Los Angeles Directory Co.
	DUKES CHARLTON A (EFFIE G) INV	Los Angeles Directory Co.
	SQUIRES & CO INV S	Los Angeles Directory Co.

### 9474 SANTA MONICA BLVD

<u>Year</u>	<u>Uses</u>	<u>Source</u>
2000	XXXX	Haines & Company
1991	RANGOON RACQUET CLUB BEVERLY HILL	Pacific Bell
	RRC	Pacific Bell
1990	R R C BH	Pacific Bell
	RANGOON RACQUET CLUB BH RESERVATIONS	Pacific Bell
1986	R R C BH	Pacific Bell
	RANGOON RACQUET CLUB BH	Pacific Bell
1985	RANGOON RACQUET CLUB BEVERLY HILLS	Pacific Bell
	R R C	Pacific Bell
1981	R R C BH	Pacific Telephone
	RANGOON RACQUET CLUB BH	Pacific Telephone
1980	Rangoon Racquet Club	Pacific Telephone
	Reservation	Pacific Telephone
	Admin Ofc	Pacific Telephone
1976	R R C	Pacific Telephone
	Rangoon Racquet Club	Pacific Telephone

## FINDINGS

<u>Year</u>	<u>Uses</u>	<u>Source</u>
1971	Au Petit Jean restrnt	Pacific Telephone
1970	AU PETIT JEAN RESTRNT	Pacific Telephone
	PETIT JEAN RESTRNT	Pacific Telephone
1967	Au Petit Jean restrnt	Pacific Telephone
1965	PETIT JEAN RESTRST	Pacific Telephone
1962	Au Petit Jean restrnt	Pacific Telephone
	AU PETITF JEAN RENTRNT	Pacific Telephone
1958	BOUTLANGER HENRY A DEAN WITTER & CO BRKRS	Pacific Telephone
	DRUMMET ARTHUR W DEAN WITTER & CO BRKRS	Pacific Telephone
	VANDENHOFF GEO E DEAN WITTER & CO BRKRS	Pacific Telephone
	WITTER DEAN & CO SEE DEAN WITTER & CO BRKRS	Pacific Telephone
	Beverly Hills Ofc	Pacific Telephone
	DEAN WITTER & CO brkrs	Pacific Telephone
	Vandenhoff Geo E Dean Witter & Co brkrs	Pacific Telephone
	Witter Dean & Co See Dean Witter & Co brkrs	Pacific Telephone
1954	BOULANGER HENRY A DEAN WITTER & CO INVESTMTS	R. L. Polk & Co.
	DEAN WITTER & CO INVESTMTS	R. L. Polk & Co.
	DRUMMET ARTHUR W DEAN WITTER & CO INVESTMTS	R. L. Polk & Co.
	VANDENHOFF GEO E DEAN WITTER & CO INVESTMTS	R. L. Polk & Co.
	WITTER DEAN & CO BONDS	R. L. Polk & Co.
1951	Sta Monica BH Dean Witter & Co Inv Bond Dept	Pacific Telephone & Telegraph Co.
	Sta Monica BH Dean Witter & Co investmts	Pacific Telephone & Telegraph Co.
	Sta Monica BH Drummet Arthur W Dean Witter & Co broker	Pacific Telephone & Telegraph Co.
	Sta Monica BH Drummet Arthur W Dean Witter & Co investmts	Pacific Telephone & Telegraph Co.
	Sta Monica BH Witter Dean & Co bonds	Pacific Telephone & Telegraph Co.
	Sta Monica BH Witter Dean & Co bonds Bond Dept	Pacific Telephone & Telegraph Co.
	Sta Monica Witter Dean & Co brkrs Beverly Hills Ofc	Pacific Telephone & Telegraph Co.
	Sta Monica Dean Witter & Co brkrs Beverly Hills Ofc	Pacific Telephone & Telegraph Co.

## FINDINGS

<u>Year</u>	<u>Uses</u>	<u>Source</u>
1950	DEAN WITTER & CO GEO E VANDENHOFF RES MGR STOCKS AND BONDS	Pacific Telephone
	WITTER DEAN & CO GEO E VANDENHOFF RES MGR STOCKS AND BONDS	Pacific Telephone
1945	DEAN WITTER & CO CONSOLIDATED WITH WMN CAVALIER & CO GEO E VANDENHUFF RES M	R. L. Polk & Co.
	WITTER DEAN & CO CONSOLIDATED WITH WM CAVALIER & CO GEO E VANDENHUFF RES MG	R. L. Polk & Co.
1942	Beverly Hills Branch	Los Angeles Directory Co.
	WITTER DEAN & CO Consolidated With Wm Cavaller & Co Investment Securities Bond Dept	Los Angeles Directory Co.
1939	WITTER DEAN & COMPANY J A BLANCHARD	Los Angeles Directory Co.
1937	Beverly Hills Branch	Los Angeles Directory Co.
	Long Beach Branch	Los Angeles Directory Co.
	Branch	Los Angeles Directory Co.
1933	LOGAN & BRYAN New York De Witt Harlow Resident Partner Stocks and Bonds	Los Angeles Directory Co.

### 9475 SANTA MONICA BLVD

<u>Year</u>	<u>Uses</u>	<u>Source</u>
2006	YU N MI	Haines Co., Inc.
1933	Branch	Los Angeles Directory Co.

### 9477 SANTA MONICA BLVD

<u>Year</u>	<u>Uses</u>	<u>Source</u>
1981	BH	Pacific Telephone
1980	Martindales Book Stores	Pacific Telephone
	Beverly Hills	Pacific Telephone
1976	Downtown Los Angeles	Pacific Telephone
	Beverly Hills	Pacific Telephone
1975	DOUBLEDAY BOOK SHOPS	Pacific Telephone
1971	Martindales Book Stores Inc Downtown L A	Pacific Telephone
	Beverly Hills	Pacific Telephone
1967	Martindales Book Stores Inc Downtown LA	Pacific Telephone
	Beverly Hills	Pacific Telephone
1965	MARTINDALE S BOOK STORES INC	Pacific Telephone

## FINDINGS

<u>Year</u>	<u>Uses</u>	<u>Source</u>
1962	MARTINDALE S BOOK STORES INC	Pacific Telephone
	Martindales Book Stores Inc	Pacific Telephone
1958	IARTINDALE S BOOK STORE	Pacific Telephone
	LARTINDALE S BOOK STORE	Pacific Telephone
	Martindales Book Store	Pacific Telephone
1954	MARTINDALE S BOOK STORE	R. L. Polk & Co.
1951	Sta Monica BH Martindales Book Store	Pacific Telephone & Telegraph Co.
1950	MARTINDALE S BOOK STORE (W L MARTINDALE) BOOKS MAGAZINES RENTAL LIBRARY SUB	Pacific Telephone
1945	MARTINDATIE S BOOK STORE (W L MARTINDALE) BOOKS MAGAZINES RENTAL LIBRARY SU	R. L. Polk & Co.
1939	MARTINDALE MAGAZINE AGENCY (W L MARTINDALE)	Los Angeles Directory Co.

### 9478 SANTA MONICA BLVD

<u>Year</u>	<u>Uses</u>	<u>Source</u>
1971	Hornblower & Weeks Hemphill Noyes stks & bnds Branch Offices Beverly Hills	Pacific Telephone
1970	GOTTLIEB SELVYN HORNBLOWER & WEEKS-HEMPHILL NOYES STOCKS & BONDS	Pacific Telephone
1967	HORNBLOWER & WEEKS EMPHILL NOYES stks & bnds Branch Offices	Pacific Telephone
1965	GOTTLIEB SELVYN HORNBLOWER & WEEKS-HEMPHILL NOYES STOCKS & BONDS	Pacific Telephone
	HEMPHILL NOYAS & CO SEE HOMNBLOWER & WEEKS-HEMPHILL NOYES STOCKS & BONDS	Pacific Telephone
	KAPLAN JACK A HORNBLOWER & WEEKS-I-EMPHILL NSYES STOCKS & BONDS	Pacific Telephone
	LIPPMAN JEROME E	Pacific Telephone
	SCHMIEDER FOHORNBLOWER & WEEKS-HEMPHILL NAYES STOCKS & BONDS	Pacific Telephone
1962	HEMPHILL NOYES & CO stocks & bnds	Pacific Telephone
	HEIMPHILL NOYES & CO STOCKS & BND	Pacific Telephone
	APLAN JACK A HEMPLIIL ROYES & CO INVOETMVS	Pacific Telephone
	LIPPMAN JEROME E	Pacific Telephone
	MAXWELL GEO M HEMPHILL NOYES & CO INVESTMTS	Pacific Telephone

## FINDINGS

<u>Year</u>	<u>Uses</u>	<u>Source</u>
1962	SCHMIEDER F D HPMHILL NOYES & CO INVESTMTS	Pacific Telephone
	GOTTLIEB SELVYN HEMPHILL NOYES & CO INVESTMTS	Pacific Telephone
	BROWN WM P HEMPHILL NOYES & CO INVESTMTS	Pacific Telephone
1958	SMITH LARRY HEMPHILL NOYES & CO INVESTMTS	Pacific Telephone
	MCCLURE SAMI H HEMPHILL NOYES & CO INVESTMTS	Pacific Telephone
	MAXWELL GEO M HEMPHILL NOYES & CO INVESTMTS	Pacific Telephone
	KAPLAN JACK A HEMPHILL NOYES & CO INVESTMTS	Pacific Telephone
	JOHNSON ELLIS W HEMPHILL NOYES & CO INVESTMTS	Pacific Telephone
	JACOBS SIMEON S HEMPHILL NOYES & CO INVESTMTS	Pacific Telephone
	HEMPHILL NOYES & CO STOCKS & BNDS	Pacific Telephone
	HEMPHILL NOYES & CO INVESTMTS	Pacific Telephone
	GOULD PAUL HEMPHILL NOYES & CO INVESTMTS	Pacific Telephone
	GOTTLIEB SELVYN HEMPHILL NOYES & CO INVESTMTS	Pacific Telephone
	DANIELS JOHN CLARK HEMPHILL NOYES & CO INVESTMTS	Pacific Telephone
	COLE CORNELIUS II HEMPHILL NOYES & CO INVESTMTS	Pacific Telephone
	BOXLEY CHESTER W HEMPHILL NOYES & CO INVESTMTS	Pacific Telephone
	Hemphill Noyes & Co stocks & bnds	Pacific Telephone
1954	HEMPHILL NOYES & CO INVESTMNTS	R. L. Polk & Co.
1950	SHIELDS & CO RUDOLPH WIHL LOCAL MGR STOCKS	Pacific Telephone
1945	SOUTHERN CALIFORNIA TELEPHONE CO C A GROSS MGR	R. L. Polk & Co.
1939	SOUTHERN CALIFORNIA TELEPHONE CO W L CLARK MGR	Los Angeles Directory Co.
1934	SOUTHERN CALIFORNIA TELEPHONE CO W L CLARK MGR	Los Angeles Directory Co.
	CLARK WILLIAM L MGR SOUTHERN CALIFORNIA TELEPHONE CO	Los Angeles Directory Co.



## FINDINGS

### 9479 SANTA MONICA BLVD

<u>Year</u>	<u>Uses</u>	<u>Source</u>
1975	MAGNIN ELAINE NEEDLE POINT	Pacific Telephone

### 9483 SANTA MONICA BLVD

<u>Year</u>	<u>Uses</u>	<u>Source</u>
1934	LUNDIN CARL P TAILOR	Los Angeles Directory Co.

### 9485 SANTA MONICA BLVD

<u>Year</u>	<u>Uses</u>	<u>Source</u>
1939	DALITIAN BARTON (SIDBAR S OF BEVERLY HILLS)	Los Angeles Directory Co.
	DALITIAN BARTON (SIDBAR S OF BEVERLY HILLS)	Los Angeles Directory Co.
	SIDBAR S OF BEVERLY HILLS (SIDNEY KOUMRIAN-BARTIN DALITIAN) LIQUORS AND WIN	Los Angeles Directory Co.
1934	BERINGER BROS (F M COLLINS JOHN LYNCH) LIQUORS	Los Angeles Directory Co.

### 9486 SANTA MONICA BLVD

<u>Year</u>	<u>Uses</u>	<u>Source</u>
1967	MAYOS ANTIQUES	Pacific Telephone
1965	MAYO S ANTIQUES	Pacific Telephone
1962	MAYOS ANTIQUES	Pacific Telephone
	MAYO S ANTIQUES	Pacific Telephone
1958	BOYLE B E & CO	Pacific Telephone
1954	BEVERLY HILLS GIFT SHOP	R. L. Polk & Co.
	GIFT SERV UNLIMITED	R. L. Polk & Co.
1950	WIESINGER ETHEL MRS GIFTS	Pacific Telephone
1945	WESTERN UNION TELEGRAPH CO J A HUNT JR MGR	R. L. Polk & Co.
1942	WESTERN UNION TELEGRAPH CO Contd	Los Angeles Directory Co.
1939	WESTERN UNION TELEGRAPH CO W R FINCH MGR	Los Angeles Directory Co.
1937	Central Station Central Av at Fifth	Los Angeles Directory Co.

### 9487 SANTA MONICA BLVD

<u>Year</u>	<u>Uses</u>	<u>Source</u>
1939	GROTZ BROS CAFE (DONALD AND PRANK)	Los Angeles Directory Co.
1934	GROTZ BROS CAFE (FRANK AND DONALD GROTS)	Los Angeles Directory Co.

## FINDINGS

### 9488 SANTA MONICA BLVD

<u>Year</u>	<u>Uses</u>	<u>Source</u>
1958	BEVERLY HILLS SECURITY INVESTMENTS	Pacific Telephone
	Beverly Hills Security Investments	Pacific Telephone
	Beverly Hills Trust Deed & Mortgage Exch	Pacific Telephone
1950	ROBBINS LTD (THELMA ROBBINS) CUSTOM MADE LEATHER GOODS ACCESSORIES CUSTOM G	Pacific Telephone
1945	HENDERSON S LEATHER GOODS SEE ROBBINS LTD	R. L. Polk & Co.
	ROBBINS LTD (THELMA ROBBINS) LEATHER GOODS HANDBAGS GIFTS DESK SETS CUSTOM	R. L. Polk & Co.
1939	CHAMPLIN HARRY CAMERAS	Los Angeles Directory Co.
1934	WESTERN UNION TELEGRAPH CO J R MILLETT MGR	Los Angeles Directory Co.

### 9489 SANTA MONICA BLVD

<u>Year</u>	<u>Uses</u>	<u>Source</u>
1939	WOMAN S EXCHANGE AND GIFT SHOP OF BEVERLY HILLS (MRS ELLA O MCGUINNESS)	Los Angeles Directory Co.
1934	COMMERCE CLEANERS (S SHERECK)	Los Angeles Directory Co.

### 9490 SANTA MONICA BLVD

<u>Year</u>	<u>Uses</u>	<u>Source</u>
1945	KRITCHEVER A A (ANN) PHOTOGRAPHER	R. L. Polk & Co.
1939	WHITE WYETH & CO W HERBERT WHITE PRES INVESTMENT SECURITIES	Los Angeles Directory Co.
1934	BEVERLY STATIONERY (L G BRINCKERHOFL)	Los Angeles Directory Co.

### 9491 SANTA MONICA BLVD

<u>Year</u>	<u>Uses</u>	<u>Source</u>
1958	ARTHUR JEWLRS	Pacific Telephone
1954	ARTHUR JEWLRS	R. L. Polk & Co.
1950	SEMERJIAN ARTHUR JWLR	Pacific Telephone
	ARTHUR JEWELERS (ARTHUR SEMERJIAN) ROBERT ARNOLD ASSOCIATE FINE WATCHES AND	Pacific Telephone
	ARNOLD ROBERT JWLR	Pacific Telephone
1945	HUXLEY TAILORS (BEN J NATHAN) SUITS AND SLACKS DESIGNED AND STYLED TO YOUR	R. L. Polk & Co.

## FINDINGS

<u>Year</u>	<u>Uses</u>	<u>Source</u>
1939	LUNDIN CARL F TAILOR	Los Angeles Directory Co.
1934	NU-ENAMEL BEVEBLY HILLS (H J BUCKLEY)	Los Angeles Directory Co.

### 9493 SANTA MONICA BLVD

<u>Year</u>	<u>Uses</u>	<u>Source</u>
1958	Fugazy Travel Bureau Inc	Pacific Telephone
	Stardust Hotel Las Vegas	Pacific Telephone
1954	BARON S LIQRS	R. L. Polk & Co.
1950	BARON S (MICHAEL SENYI) LIQUOR	Pacific Telephone
1945	COLUMBIA LIQUORS	R. L. Polk & Co.
1939	TANNER LIN C (DAWN A) REAL EST	Los Angeles Directory Co.
	KENNEDY JAMES L (MARY G) REAL EST	Los Angeles Directory Co.
1934	BEVERLY ELECTRIC STORE (J G TOZER J L SMITH)	Los Angeles Directory Co.

### 9495 SANTA MONICA BLVD

<u>Year</u>	<u>Uses</u>	<u>Source</u>
2006	ENVIE	Haines Co., Inc.
2000	SPEEDO AUTHENTIC FITNESS STORE	Haines & Company
1985	SALUTATIONS	Pacific Bell
1980	Erlin Imports Co	Pacific Telephone
1975	HARRY S CUSTOM TAILORS	Pacific Telephone
1965	HARRY S CUSTOM TAILORS	Pacific Telephone
1962	ARTHUR JEWELERS	Pacific Telephone
	MARQUIS JEWELERS	Pacific Telephone

### 9496 SANTA MONICA BLVD

<u>Year</u>	<u>Uses</u>	<u>Source</u>
1950	PETERSON S THE WOMANS SHOP DIXIE EAHEART MGR	Pacific Telephone
1945	PETERSON S THE WOMAN S SHOP DIXIE EAHEART MGR	R. L. Polk & Co.
1939	PETERSON S THE WOMAN S SHOP	Los Angeles Directory Co.

### 9497 SANTA MONICA BLVD

<u>Year</u>	<u>Uses</u>	<u>Source</u>
2006	SANDBAGS	Haines Co., Inc.
	GOURMET	Haines Co., Inc.
	SANDWICHES	Haines Co., Inc.

## FINDINGS

<u>Year</u>	<u>Uses</u>	<u>Source</u>
2000	SANDBAGS GOURMET SANDWICHES 310 786 7 B	Haines & Company
1985	RIGHT TO THE POINT	Pacific Bell
	BLACKFIELDS RIGHT TO THE POINT	Pacific Bell
1980	Righter Carroll	Pacific Telephone
	Right To The Point	Pacific Telephone
	Magnin Elaine Needlepoint	Pacific Telephone
	Blackford Christine	Pacific Telephone
	Blackfields Right To The Point	Pacific Telephone
1965	LA MAISON JULES	Pacific Telephone
1962	JAYLIS DRAPERY CENTER	Pacific Telephone
	JAYLIS DRAPERY CENTER	Pacific Telephone
	Jaylis Drapery Center	Pacific Telephone
1958	HUXLEY CUSTOM CLOTHES	Pacific Telephone
1954	HUXLEY CUSTOM CLOTHES	R. L. Polk & Co.
1950	HUXLEY (BEN J NATHAN) TAILORS	Pacific Telephone
	LENORE S (MRS ELINOR RUEL)	Pacific Telephone
1939	BEVERLY SHOE HOSPITAL (N GORDON) SHOE REPAIRING	Los Angeles Directory Co.
1934	BEVERLY SHOE HOSPITAL (NORMAN GORDON)	Los Angeles Directory Co.

### 9499 SANTA MONICA BLVD

<u>Year</u>	<u>Uses</u>	<u>Source</u>
1975	MANNING SILVER DESIGN	Pacific Telephone
1971	TARGET DOMESTIC AGENCY	Pacific Telephone
1970	TARGET DOMESTIC AGENCY	Pacific Telephone
1965	DENISE S CRYSTAL SHOP	Pacific Telephone
	CRYSTAL SHOP DENISE S	Pacific Telephone
1962	AIRLINE LUGGAGE SHOP	Pacific Telephone
1958	AIRLINE LUGGAGE SHOP	Pacific Telephone
1954	AIRLINE LUGGAGE SHOP	R. L. Polk & Co.
1945	AIRLINE LUGGAGE SHOP	R. L. Polk & Co.
1939	BEVERLY LUGGAGE (JOHN HAHN)	Los Angeles Directory Co.
1934	QUINLAN WAITER J (MAY) REAL EST	Los Angeles Directory Co.
	KENNEDY JAMES L (MARY G) REAL EST	Los Angeles Directory Co.

### 9500 SANTA MONICA BLVD

<u>Year</u>	<u>Uses</u>	<u>Source</u>
1965	FABIAN & CO INVESTMTS	Pacific Telephone

## FINDINGS

<u>Year</u>	<u>Uses</u>	<u>Source</u>
1965	FABIAN LOUIS M FUBIAN & CO INVNTMNTS	Pacific Telephone
1962	FABIAN & CO INVESTMTS	Pacific Telephone
	FABIAN LOUIS NI FABIAN & CO INVESTMNTS	Pacific Telephone
	Fabian & Co investmts	Pacific Telephone
	Berger Walter L Fabian & Co investmts	Pacific Telephone
1958	Fabian & Co investmts	Pacific Telephone
	Berger Walter L Fabian & Co investmts	Pacific Telephone
	FABIAN & CO INVESTMTS	Pacific Telephone
	FABIAN LOUIS M FABIAN & CO INVESTMNTS	Pacific Telephone
1954	FABIAN LOUIS M FABIAN & CO INVESTMNTS	R. L. Polk & Co.
	FABIAN & CO INVESTMTS	R. L. Polk & Co.
1950	FABIAN & CO LOUIS M FABIAN PRES TERESA T FABIAN VICE-PRES STOCKS AND BONDS	Pacific Telephone
1945	PARKFORD EDWIN A REAL EST	R. L. Polk & Co.
1934	PACIFIC AUTO GLASS SERVICE (D J PLEMENG)	Los Angeles Directory Co.
	PATTY S AUTO TOP SHOP (H M PATTY)	Los Angeles Directory Co.
	PLEMNENG GORDON J SERV STA	Los Angeles Directory Co.
	SMITH DUDLEY E (FLORENCE) AUTOMOTIVE ELECTRICIAN	Los Angeles Directory Co.
	TURTON JACK AUTO PAINTING	Los Angeles Directory Co.

### 9501 SANTA MONICA BLVD

<u>Year</u>	<u>Uses</u>	<u>Source</u>
2006	BOULMICHE	Haines Co., Inc.
2000	BOULMICHE	Haines & Company
1991	BOULMICHE	Pacific Bell
1985	BOULMICHE	Pacific Bell
1975	BOULMICHE	Pacific Telephone
1971	Howard Mike gentlemens tlr	Pacific Telephone
	Quintino Howard Mike gentlemens tlr	Pacific Telephone
1970	HOWARD MIKE GENTLEMEN S TLR	Pacific Telephone
	QUINTINO HOWARD MIKE GENTLEMEN S TIR	Pacific Telephone
1967	Howard Mike gentlemens tlr	Pacific Telephone
	Quintino Howard Mike gentlemens tlr	Pacific Telephone
1965	HOWARD MIKE GENTLEMENS TIR	Pacific Telephone

## FINDINGS

<u>Year</u>	<u>Uses</u>	<u>Source</u>
1965	QUINTINO HOWARD MIKE GENTLEMEN S TIR	Pacific Telephone
1962	FUGAZY TRAVEL BUREAU INC	Pacific Telephone
	HOTEL STARDUST OF LAS VEGAS	Pacific Telephone
	LAS VEGAS STARCIUST ILOTRL IFO	Pacific Telephone
	ITARDUST HOTEL LAS VEGAS	Pacific Telephone
	Hotel Stardust of Las Vegas	Pacific Telephone
	Las Vegas Stardust Hotel	Pacific Telephone
	Stardust Hotel Las Vegas	Pacific Telephone
	Fugazy Travel Bureau Inc	Pacific Telephone
	FUGAZY TRAVEL BUREAU INC	Pacific Telephone
1958	CREST OFC EQUIP CO	Pacific Telephone
1954	VAN KEPPEL-GREEN FURN	R. L. Polk & Co.
1950	VAN KEPPEL-GREEN INC HENDRIK VAN KEPPEL PRES FURN	Pacific Telephone
1945	BEVERLY HILLS TITLE CORP GEO W DAVIS MGR	R. L. Polk & Co.
	FIRST FEDERAL SAVINGS & LOAN ASSN OF BEVERLY HILLS GEORGE W DAVIS EXEC V-PR	R. L. Polk & Co.
1934	BEVERLY HILLS DRUG CO (LANNES SHARMAN)	Los Angeles Directory Co.



## FINDINGS

### TARGET PROPERTY: ADDRESS NOT IDENTIFIED IN RESEARCH SOURCE

The following Target Property addresses were researched for this report, and the addresses were not identified in the research source.

#### Address Researched

456 North Rodeo Drive

#### Address Not Identified in Research Source

2014, 2004, 2003, 2001, 1999, 1996, 1995, 1992, 1990, 1986, 1972, 1969, 1966, 1964, 1963, 1961, 1960, 1957, 1956, 1955, 1952, 1949, 1948, 1947, 1946, 1945, 1944, 1942, 1940, 1939, 1938, 1937, 1936, 1935, 1934, 1933, 1932, 1931, 1930, 1929, 1928, 1927, 1926, 1925, 1924, 1923, 1921, 1920

### ADJOINING PROPERTY: ADDRESSES NOT IDENTIFIED IN RESEARCH SOURCE

The following Adjoining Property addresses were researched for this report, and the addresses were not identified in research source.

#### Address Researched

414 N RODEO DR

#### Address Not Identified in Research Source

2014, 2010, 2004, 2003, 2001, 1999, 1996, 1995, 1992, 1990, 1986, 1972, 1969, 1966, 1964, 1963, 1961, 1960, 1957, 1956, 1955, 1952, 1951, 1949, 1948, 1947, 1946, 1945, 1944, 1942, 1940, 1939, 1938, 1937, 1936, 1935, 1934, 1933, 1932, 1931, 1930, 1929, 1928, 1927, 1926, 1925, 1924, 1923, 1921, 1920

416 N RODEO DR

2014, 2010, 2006, 2004, 2003, 2001, 1999, 1996, 1995, 1992, 1991, 1990, 1986, 1985, 1981, 1980, 1976, 1975, 1972, 1971, 1970, 1969, 1967, 1966, 1965, 1964, 1963, 1962, 1961, 1960, 1958, 1957, 1956, 1955, 1952, 1951, 1949, 1948, 1947, 1946, 1945, 1944, 1942, 1940, 1939, 1938, 1937, 1936, 1935, 1934, 1933, 1932, 1931, 1930, 1929, 1928, 1927, 1926, 1925, 1924, 1923, 1921, 1920

419 N RODEO DR

2014, 2010, 2006, 2004, 2003, 2001, 1999, 1996, 1995, 1992, 1990, 1986, 1981, 1980, 1976, 1975, 1972, 1971, 1970, 1969, 1967, 1966, 1965, 1964, 1963, 1962, 1961, 1960, 1958, 1957, 1956, 1955, 1954, 1952, 1951, 1950, 1949, 1948, 1947, 1946, 1945, 1944, 1942, 1940, 1939, 1938, 1937, 1936, 1935, 1934, 1933, 1932, 1931, 1930, 1929, 1928, 1927, 1926, 1925, 1924, 1923, 1921, 1920

420 N RODEO DR

2014, 2010, 2004, 2003, 2001, 1999, 1996, 1995, 1992, 1981, 1976, 1975, 1972, 1971, 1970, 1969, 1967, 1966, 1965, 1964, 1963, 1962, 1961, 1960, 1958, 1957, 1956, 1955, 1952, 1951, 1949, 1948, 1947, 1946, 1944, 1942, 1940, 1939, 1938, 1937, 1936, 1935, 1933, 1932, 1931, 1930, 1929, 1928, 1927, 1926, 1924, 1923, 1921, 1920

420 N Rodeo Dr

2006, 2004, 2003, 2001, 2000, 1999, 1996, 1995, 1992, 1991, 1990, 1986, 1985, 1981, 1980, 1976, 1975, 1972, 1971, 1970, 1969, 1967, 1966, 1965, 1964, 1963, 1962, 1961, 1960, 1958, 1957, 1956, 1955, 1954, 1952, 1951, 1950, 1949, 1948, 1947, 1946, 1945, 1944, 1942, 1940, 1939, 1938, 1937, 1936, 1935, 1934, 1933, 1932, 1931, 1930, 1929, 1928, 1927, 1926, 1925, 1924, 1923, 1921, 1920

420 RODEO DR N

2014, 2010, 2006, 2004, 2003, 2001, 2000, 1999, 1996, 1995, 1992, 1991, 1990, 1986, 1985, 1981, 1980, 1976, 1975, 1972, 1971, 1970, 1969, 1967, 1966, 1965, 1964, 1963, 1962, 1961, 1960, 1958, 1957, 1956, 1955, 1954, 1952, 1950, 1949, 1948, 1947, 1946, 1945, 1944, 1942, 1940, 1939, 1938, 1937, 1936, 1935, 1934, 1933, 1932, 1931, 1930, 1929, 1928, 1927, 1926, 1925, 1924, 1923, 1921, 1920

421 N RODEO DR

2014, 2010, 2004, 2003, 2001, 1999, 1996, 1995, 1992, 1981, 1972, 1969, 1966, 1964, 1963, 1961, 1960, 1957, 1956, 1955, 1952, 1951, 1950, 1949, 1948, 1947, 1946, 1944, 1942, 1940, 1938, 1937, 1936, 1935, 1934, 1933, 1932, 1931, 1930, 1929, 1928, 1927, 1926, 1925, 1924, 1923, 1921, 1920









































## FINDINGS

### **Address Researched**

9500 SANTA MONICA BLVD

9501 SANTA MONICA BLVD


9542 LITTLE SANTA MONICA  
BLVD

### **Address Not Identified in Research Source**

2014, 2010, 2006, 2004, 2003, 2001, 2000, 1999, 1996, 1995, 1992, 1991, 1990, 1986, 1985, 1981, 1980, 1976, 1975, 1972, 1971, 1970, 1969, 1967, 1966, 1964, 1963, 1961, 1960, 1957, 1956, 1955, 1952, 1951, 1949, 1948, 1947, 1946, 1944, 1942, 1940, 1939, 1938, 1937, 1936, 1935, 1933, 1932, 1931, 1930, 1929, 1928, 1927, 1926, 1925, 1924, 1923, 1921, 1920

2014, 2010, 2004, 2003, 2001, 1999, 1996, 1995, 1992, 1990, 1986, 1981, 1980, 1976, 1972, 1969, 1966, 1964, 1963, 1961, 1960, 1957, 1956, 1955, 1952, 1951, 1949, 1948, 1947, 1946, 1944, 1942, 1940, 1939, 1938, 1937, 1936, 1935, 1933, 1932, 1931, 1930, 1929, 1928, 1927, 1926, 1925, 1924, 1923, 1921, 1920

2014, 2010, 2006, 2004, 2003, 2001, 2000, 1999, 1996, 1995, 1992, 1991, 1990, 1986, 1985, 1981, 1976, 1975, 1972, 1971, 1970, 1969, 1967, 1966, 1965, 1964, 1963, 1962, 1961, 1960, 1958, 1957, 1956, 1955, 1954, 1952, 1951, 1950, 1949, 1948, 1947, 1946, 1945, 1944, 1942, 1940, 1939, 1938, 1937, 1936, 1935, 1934, 1933, 1932, 1931, 1930, 1929, 1928, 1927, 1926, 1925, 1924, 1923, 1921, 1920



456 North Rodeo Drive  
456 North Rodeo Drive  
Beverly Hills, CA 90210

Inquiry Number: 5037798.4

August 30, 2017

# EDR Historical Topo Map Report

with QuadMatch™



6 Armstrong Road, 4th floor  
Shelton, CT 06484  
Toll Free: 800.352.0050  
[www.edrnet.com](http://www.edrnet.com)

# EDR Historical Topo Map Report

08/30/17

**Site Name:**

456 North Rodeo Drive  
456 North Rodeo Drive  
Beverly Hills, CA 90210  
EDR Inquiry # 5037798.4

**Client Name:**

Partner Engineering and Science, Inc.  
2154 Torrance Blvd, Suite 200  
Torrance, CA 90501-0000  
Contact: Colleen Tubridy



EDR Topographic Map Library has been searched by EDR and maps covering the target property location as provided by Partner Engineering and Science, Inc. were identified for the years listed below. EDR's Historical Topo Map Report is designed to assist professionals in evaluating potential liability on a target property resulting from past activities. EDR's Historical Topo Map Report includes a search of a collection of public and private color historical topographic maps, dating back to the late 1800s.

**Search Results:****Coordinates:**

<b>P.O.#</b>	NA	<b>Latitude:</b>	34.070485 34° 4' 14" North
<b>Project:</b>	17-195790.1	<b>Longitude:</b>	-118.403718 -118° 24' 13" West
		<b>UTM Zone:</b>	Zone 11 North
		<b>UTM X Meters:</b>	370471.99
		<b>UTM Y Meters:</b>	3770860.25
		<b>Elevation:</b>	263.80' above sea level

**Maps Provided:**

1894	1926	2012
1896	1934	
1898	1950	
1900	1966	
1902	1972	
1920	1981	
1921	1994	
1924, 1925	1995	

**Disclaimer - Copyright and Trademark Notice**

This Report contains certain information obtained from a variety of public and other sources reasonably available to Environmental Data Resources, Inc. It cannot be concluded from this Report that coverage information for the target and surrounding properties does not exist from other sources. NO WARRANTY EXPRESSED OR IMPLIED, IS MADE WHATSOEVER IN CONNECTION WITH THIS REPORT. ENVIRONMENTAL DATA RESOURCES, INC. SPECIFICALLY DISCLAIMS THE MAKING OF ANY SUCH WARRANTIES, INCLUDING WITHOUT LIMITATION, MERCHANTABILITY OR FITNESS FOR A PARTICULAR USE OR PURPOSE. ALL RISK IS ASSUMED BY THE USER. IN NO EVENT SHALL ENVIRONMENTAL DATA RESOURCES, INC. BE LIABLE TO ANYONE, WHETHER ARISING OUT OF ERRORS OR OMISSIONS, NEGLIGENCE, ACCIDENT OR ANY OTHER CAUSE, FOR ANY LOSS OF DAMAGE, INCLUDING, WITHOUT LIMITATION, SPECIAL, INCIDENTAL, CONSEQUENTIAL, OR EXEMPLARY DAMAGES. ANY LIABILITY ON THE PART OF ENVIRONMENTAL DATA RESOURCES, INC. IS STRICTLY LIMITED TO A REFUND OF THE AMOUNT PAID FOR THIS REPORT. Purchaser accepts this Report "AS IS". Any analyses, estimates, ratings, environmental risk levels or risk codes provided in this Report are provided for illustrative purposes only, and are not intended to provide, nor should they be interpreted as providing any facts regarding, or prediction or forecast of, any environmental risk for any property. Only a Phase I Environmental Site Assessment performed by an environmental professional can provide information regarding the environmental risk for any property. Additionally, the information provided in this Report is not to be construed as legal advice.

Copyright 2017 by Environmental Data Resources, Inc. All rights reserved. Reproduction in any media or format, in whole or in part, of any report or map of Environmental Data Resources, Inc., or its affiliates, is prohibited without prior written permission.

EDR and its logos (including Sanborn and Sanborn Map) are trademarks of Environmental Data Resources, Inc. or its affiliates. All other trademarks used herein are the property of their respective owners.

## ***Topo Sheet Key***

This EDR Topo Map Report is based upon the following USGS topographic map sheets.

### **1894 Source Sheets**



Los Angeles  
1894  
15-minute, 62500

### **1896 Source Sheets**



Santa Monica  
1896  
15-minute, 62500

### **1898 Source Sheets**



Santa Monica  
1898  
15-minute, 62500

### **1900 Source Sheets**



Los Angeles  
1900  
15-minute, 62500

## **Topo Sheet Key**

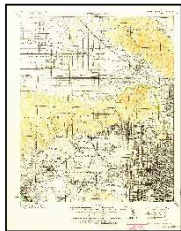
This EDR Topo Map Report is based upon the following USGS topographic map sheets.

### **1902 Source Sheets**



Santa Monica  
1902  
15-minute, 62500

### **1920 Source Sheets**



SANTA MONICA  
1920  
15-minute, 62500

### **1921 Source Sheets**



Santa Monica  
1921  
15-minute, 62500

### **1924, 1925 Source Sheets**



Hollywood  
1924  
7.5-minute, 24000



Sawtelle  
1925  
7.5-minute, 24000

## **Topo Sheet Key**

This EDR Topo Map Report is based upon the following USGS topographic map sheets.

### **1926 Source Sheets**



Hollywood  
1926  
7.5-minute, 24000

### **1934 Source Sheets**



Sawtelle  
1934  
7.5-minute, 24000

### **1950 Source Sheets**



Beverly Hills  
1950  
7.5-minute, 24000  
Aerial Photo Revised 1947

### **1966 Source Sheets**



Beverly Hills  
1966  
7.5-minute, 24000  
Aerial Photo Revised 1964

## **Topo Sheet Key**

This EDR Topo Map Report is based upon the following USGS topographic map sheets.

### **1972 Source Sheets**



Beverly Hills  
1972  
7.5-minute, 24000  
Aerial Photo Revised 1972

### **1981 Source Sheets**



Beverly Hills  
1981  
7.5-minute, 24000  
Aerial Photo Revised 1978

### **1994 Source Sheets**



Beverly Hills  
1994  
7.5-minute, 24000  
Aerial Photo Revised 1978

### **1995 Source Sheets**



Beverly Hills  
1995  
7.5-minute, 24000  
Aerial Photo Revised 1978



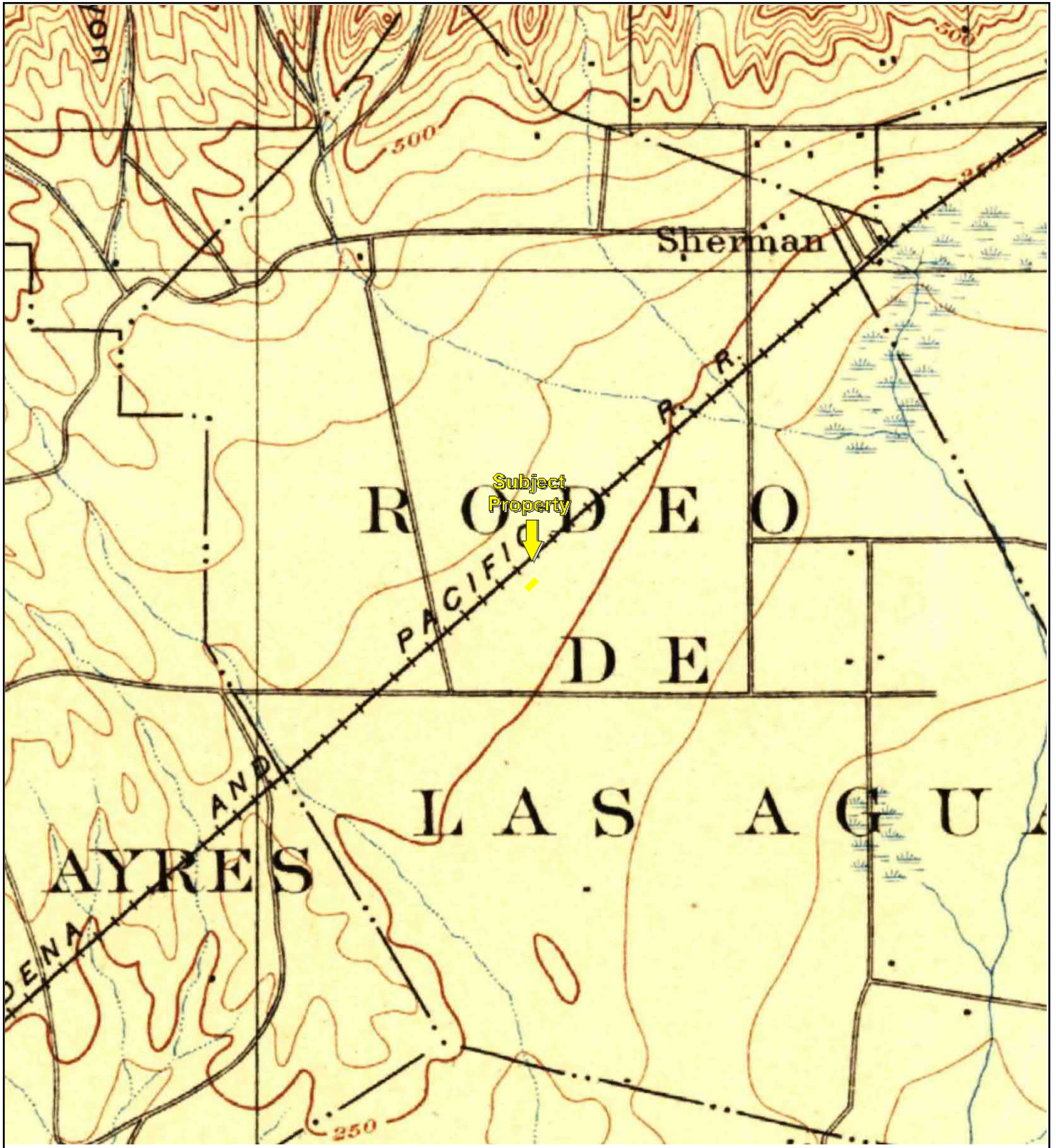
## ***Topo Sheet Key***

This EDR Topo Map Report is based upon the following USGS topographic map sheets.


### **2012 Source Sheets**



Beverly Hills  
2012  
7.5-minute, 24000

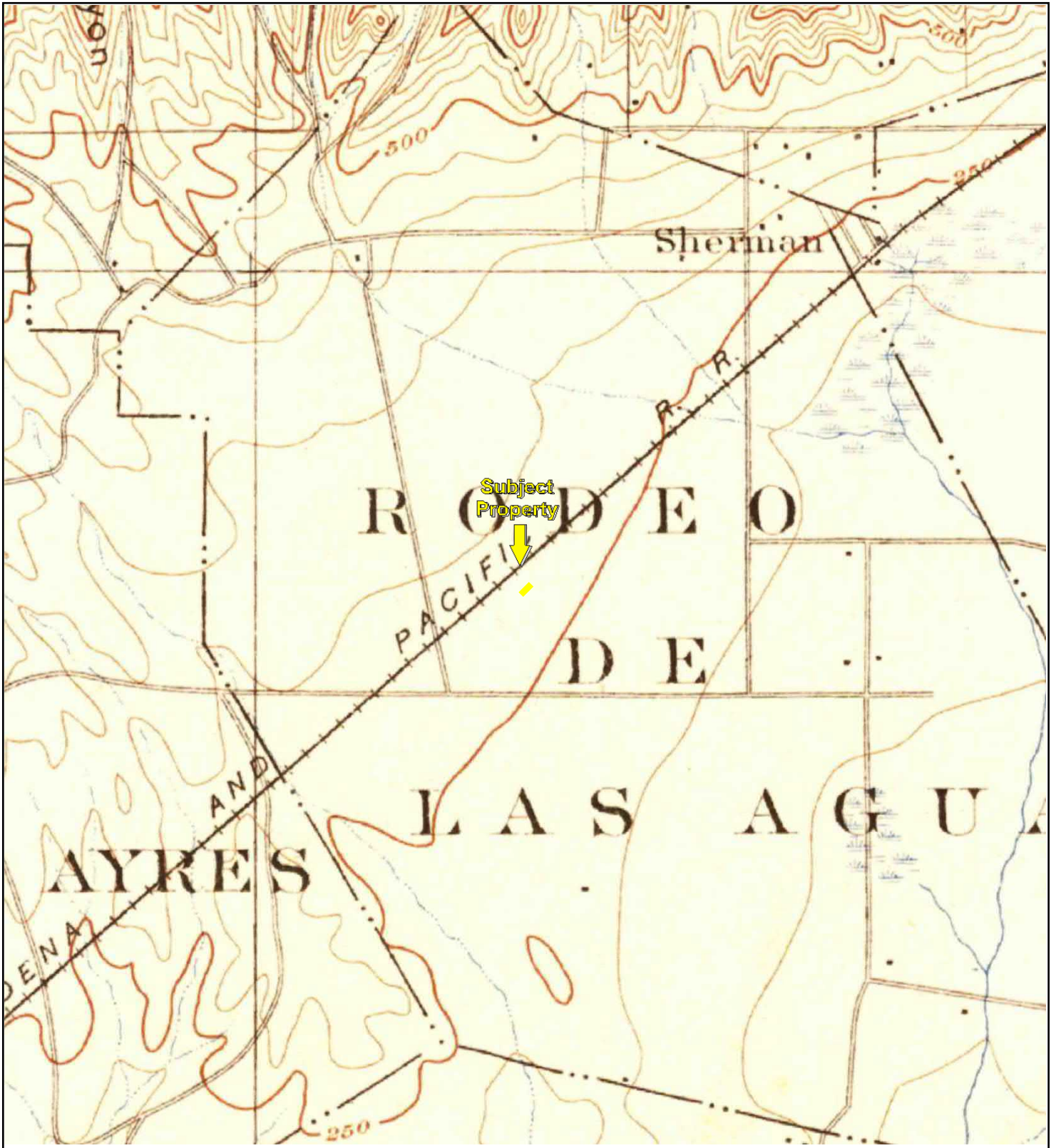


TP, Los Angeles, 1894, 15-minute




Key: Subject Property 



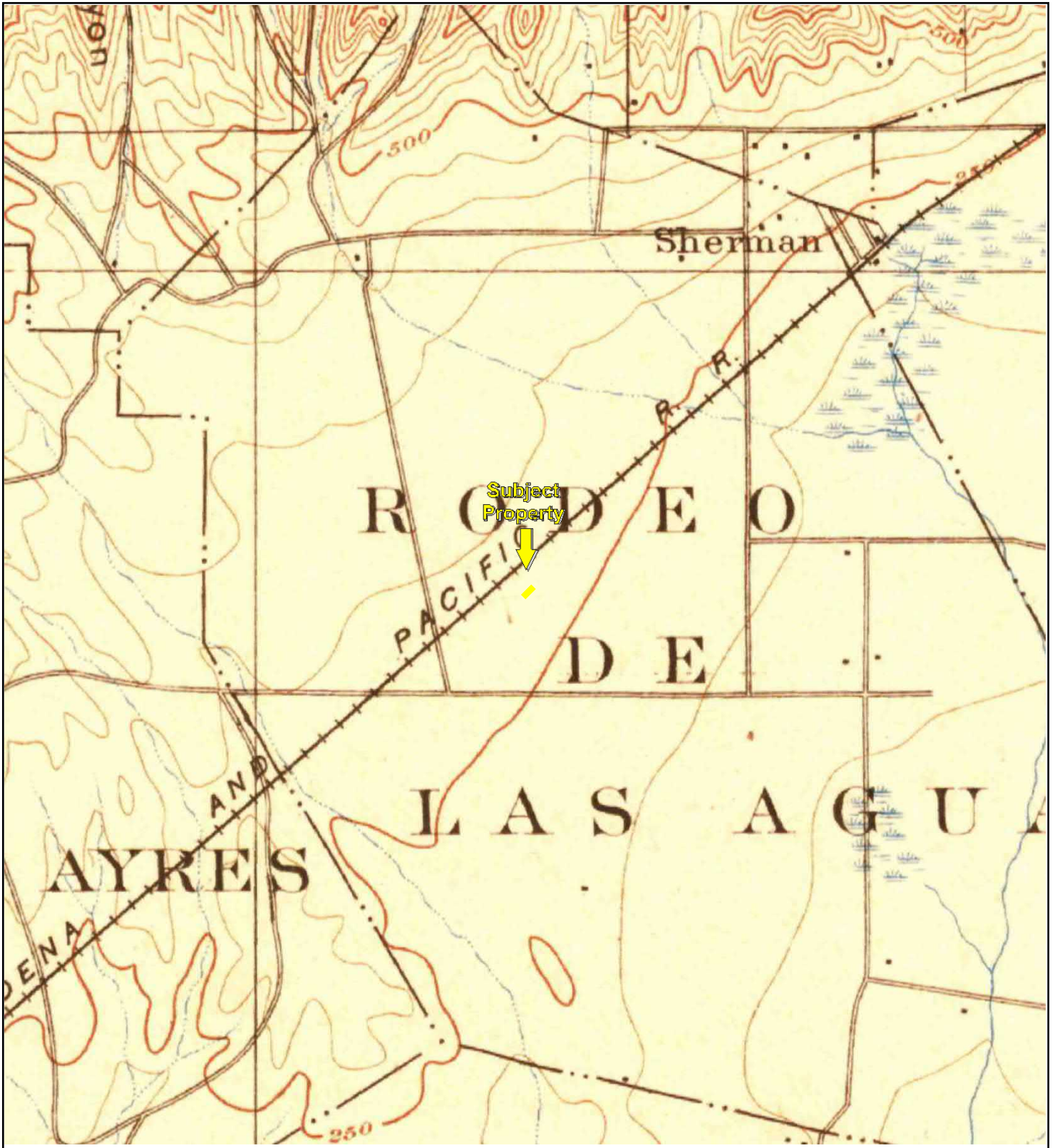


TP, Santa Monica, 1896, 15-minute




Key: Subject Property 



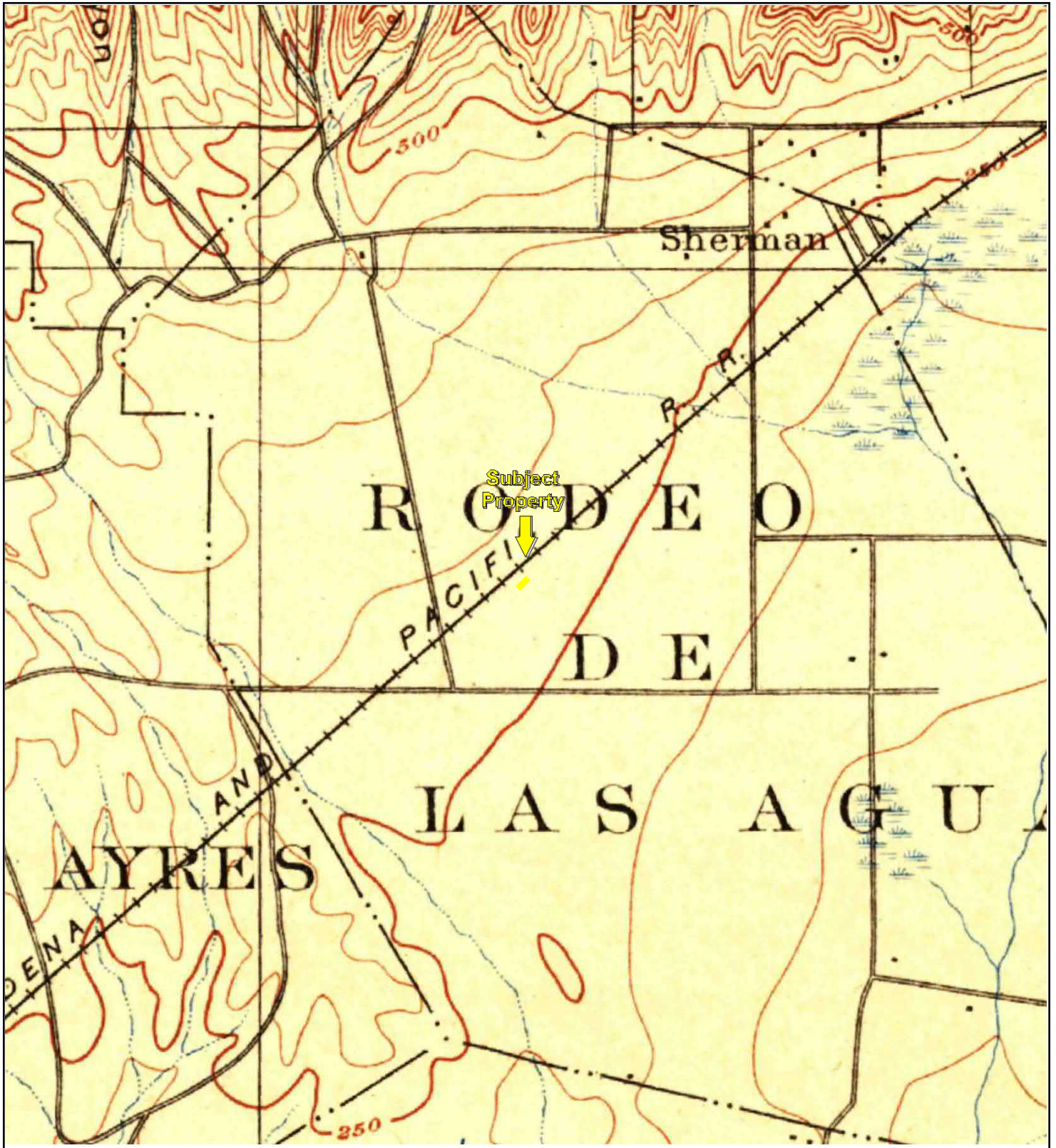


TP, Santa Monica, 1898, 15-minute

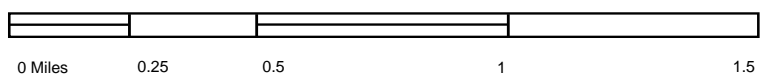


Key: Subject Property 



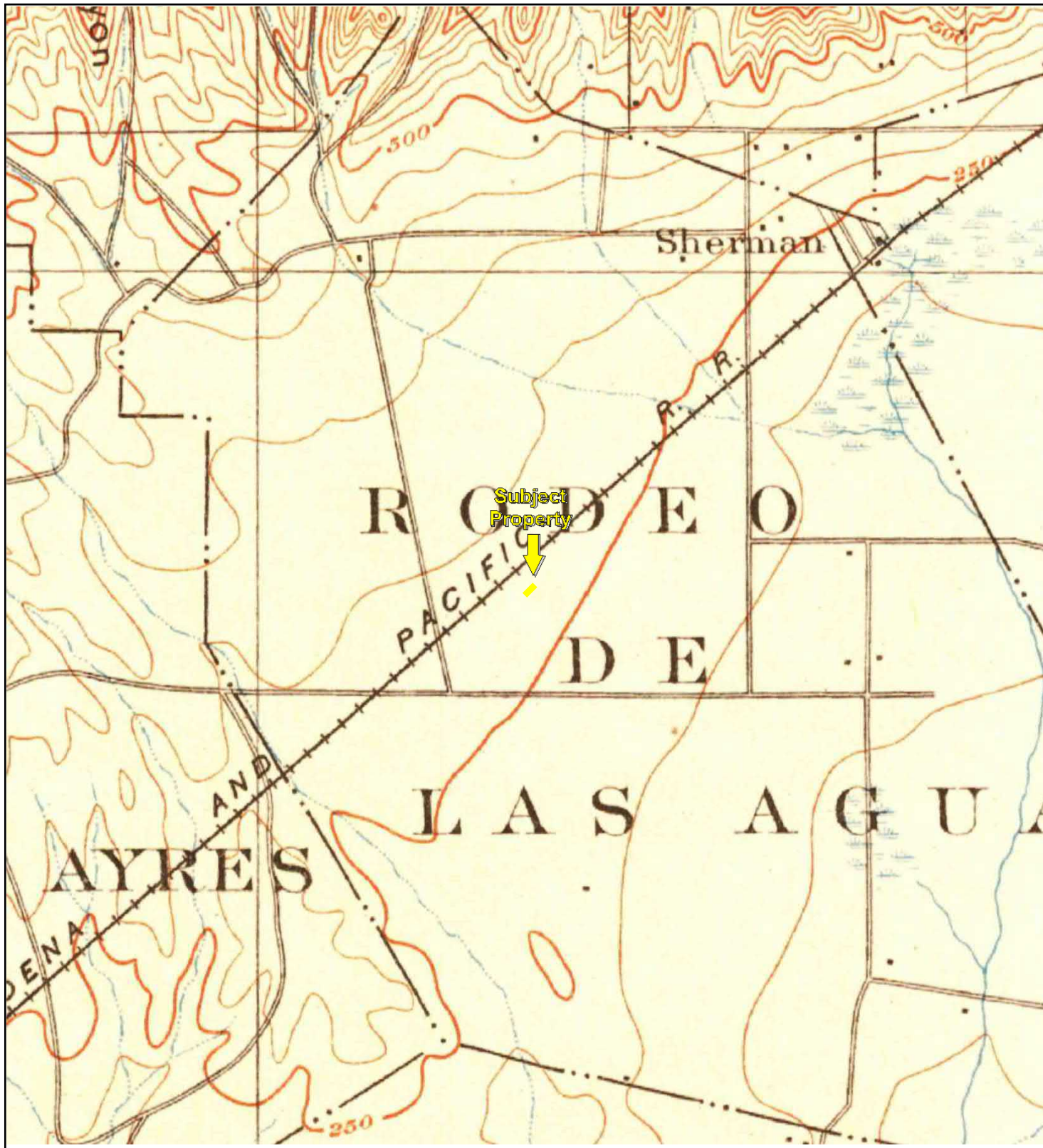


TP, Los Angeles, 1900, 15-minute




Key: Subject Property 





TP, Santa Monica, 1902, 15-minute




Key: Subject Property 



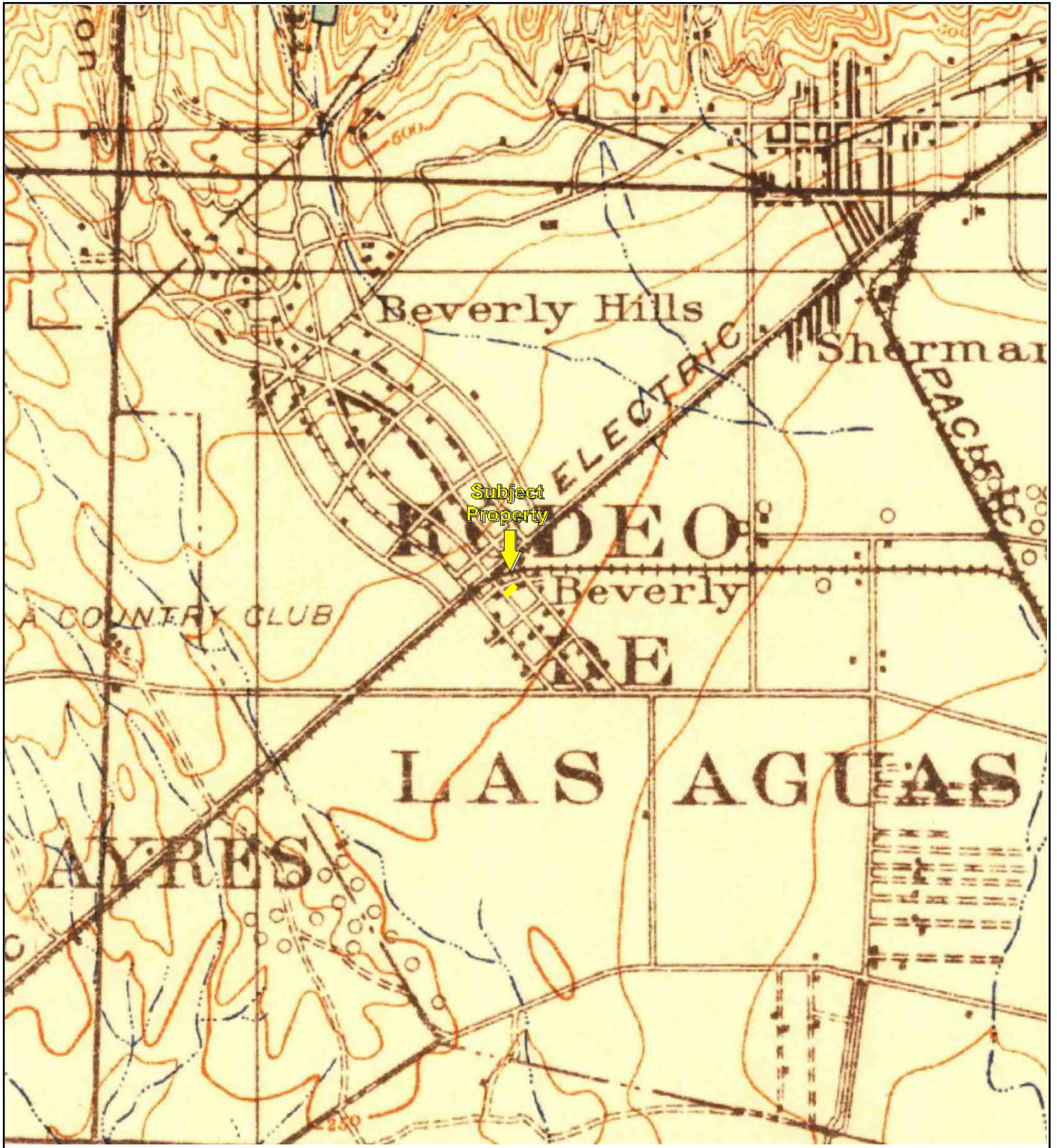


TP, SANTA MONICA, 1920, 15-minute




Key: Subject Property 



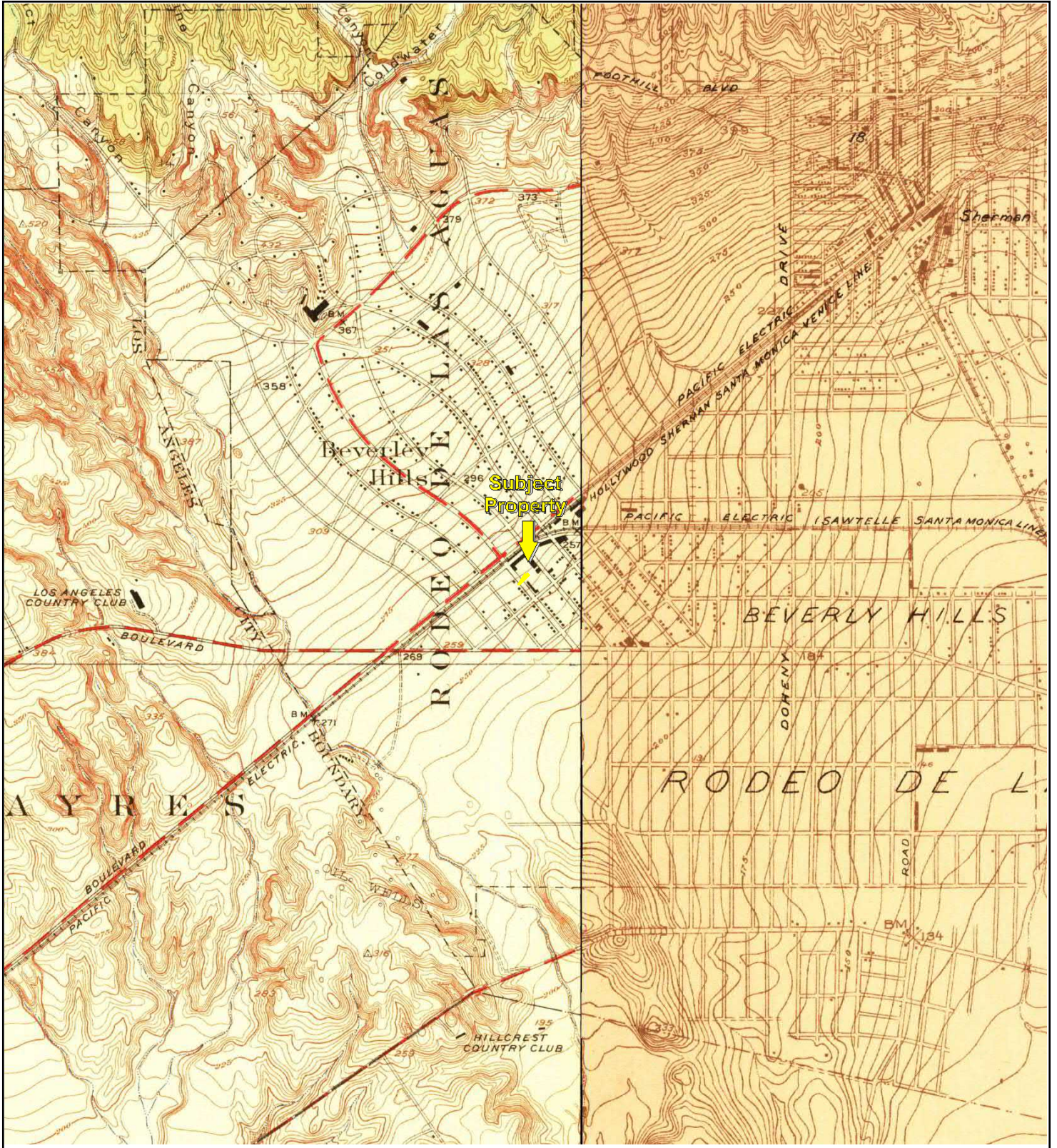


TP, Santa Monica, 1921, 15-minute



Key: Subject Property 



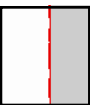
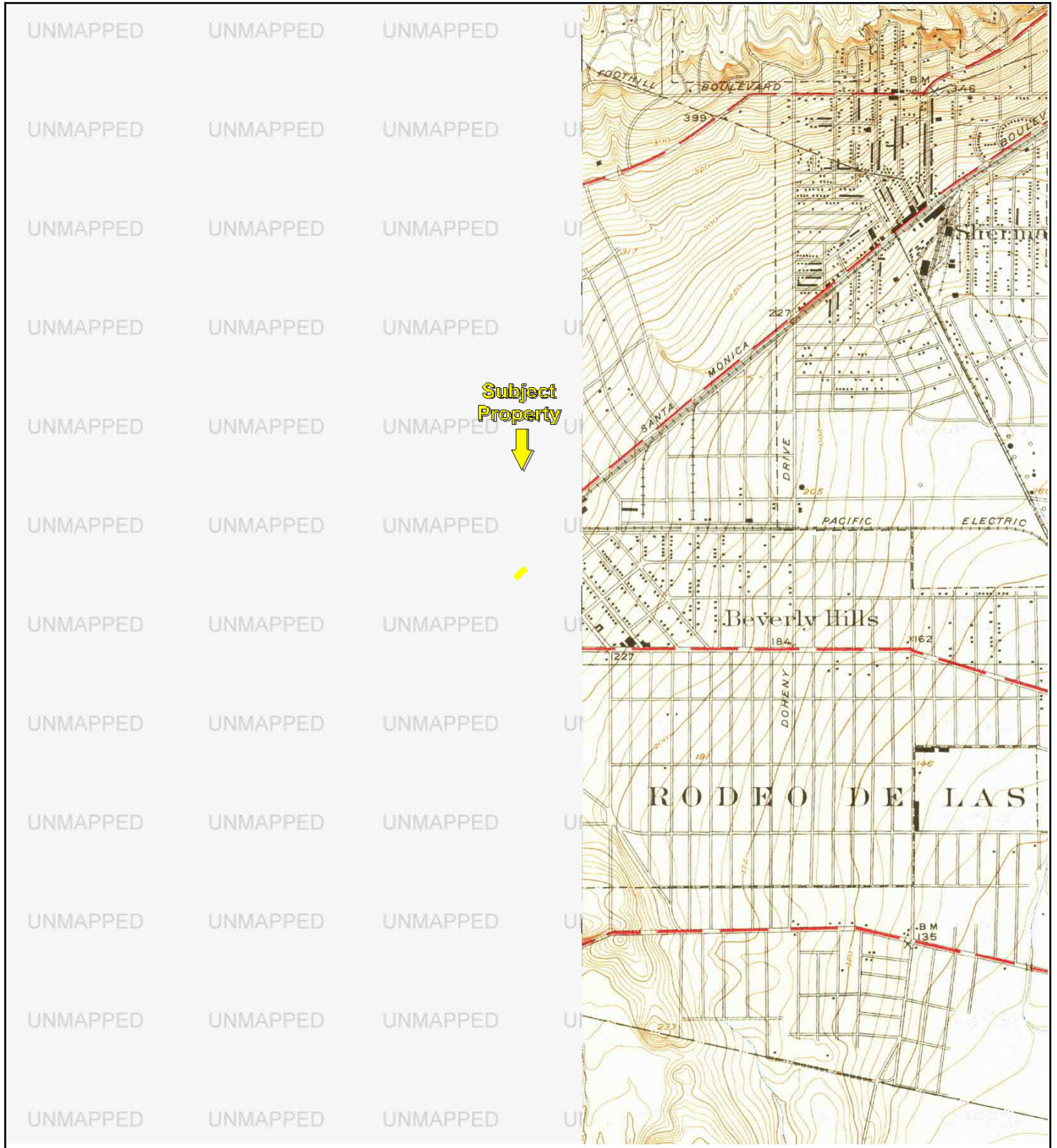


TP, Sawtelle, 1925, 7.5-minute  
SE, Hollywood, 1924, 7.5-minute




Key: Subject Property






SE, Hollywood, 1926, 7.5-minute

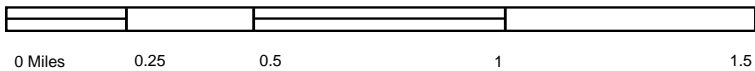


Key: Subject Property 



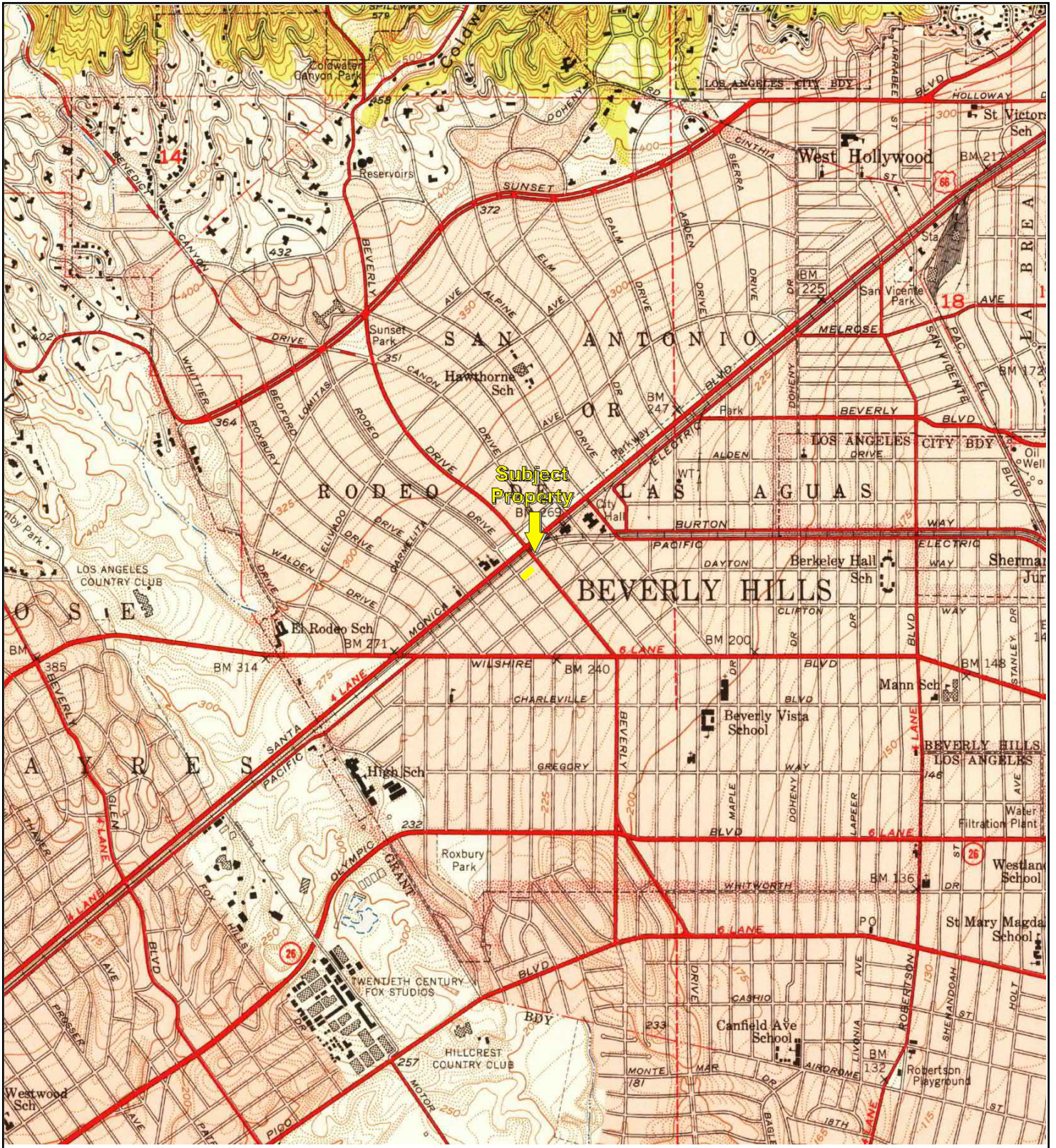


TP, Sawtelle, 1934, 7.5-minute

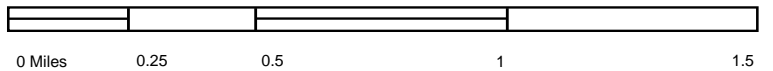


Key: Subject Property 



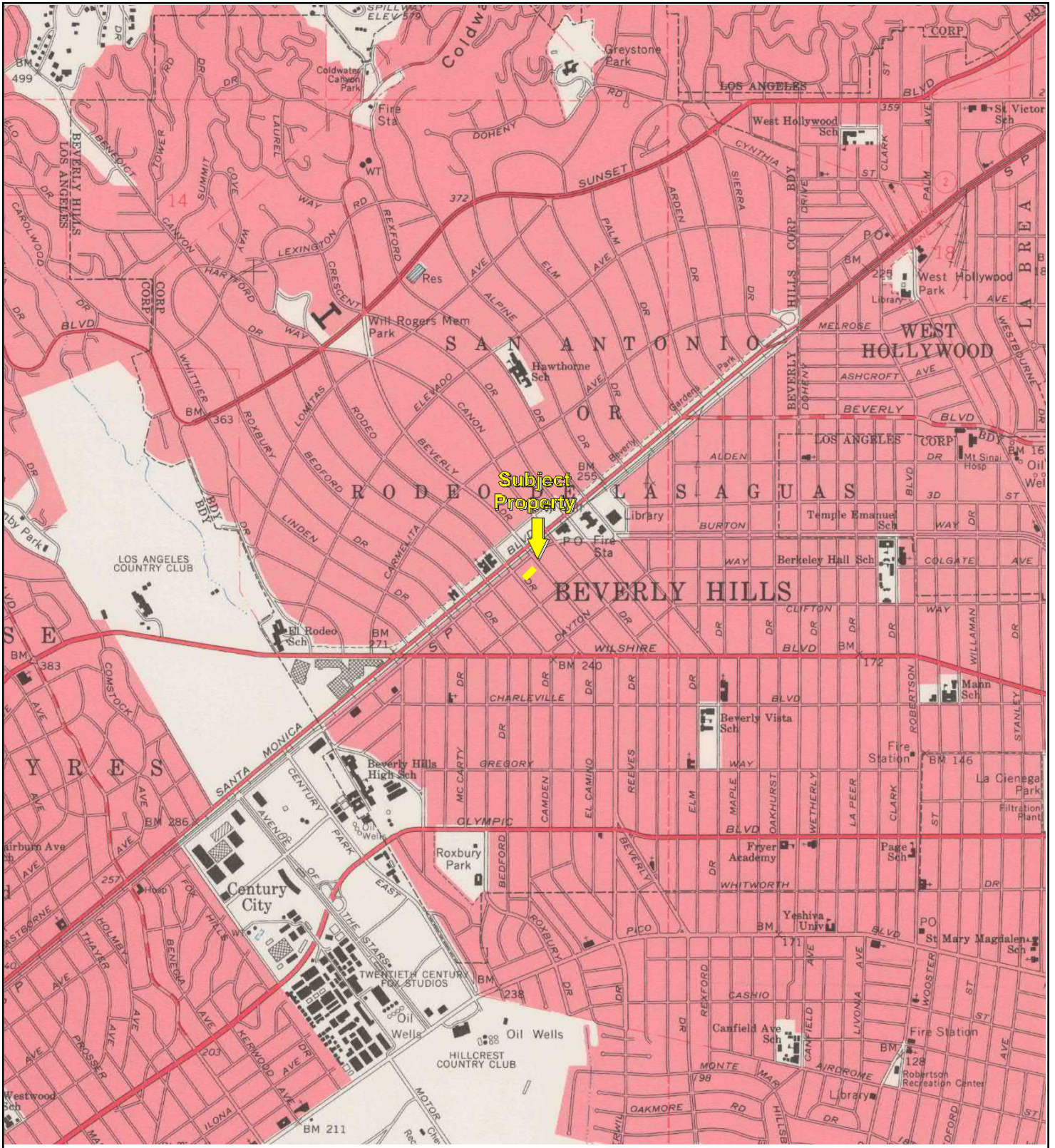


TP, Beverly Hills, 1950, 7.5-minute

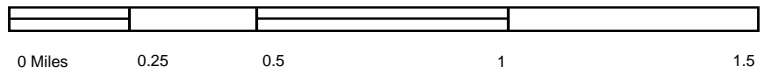


Key: Subject Property



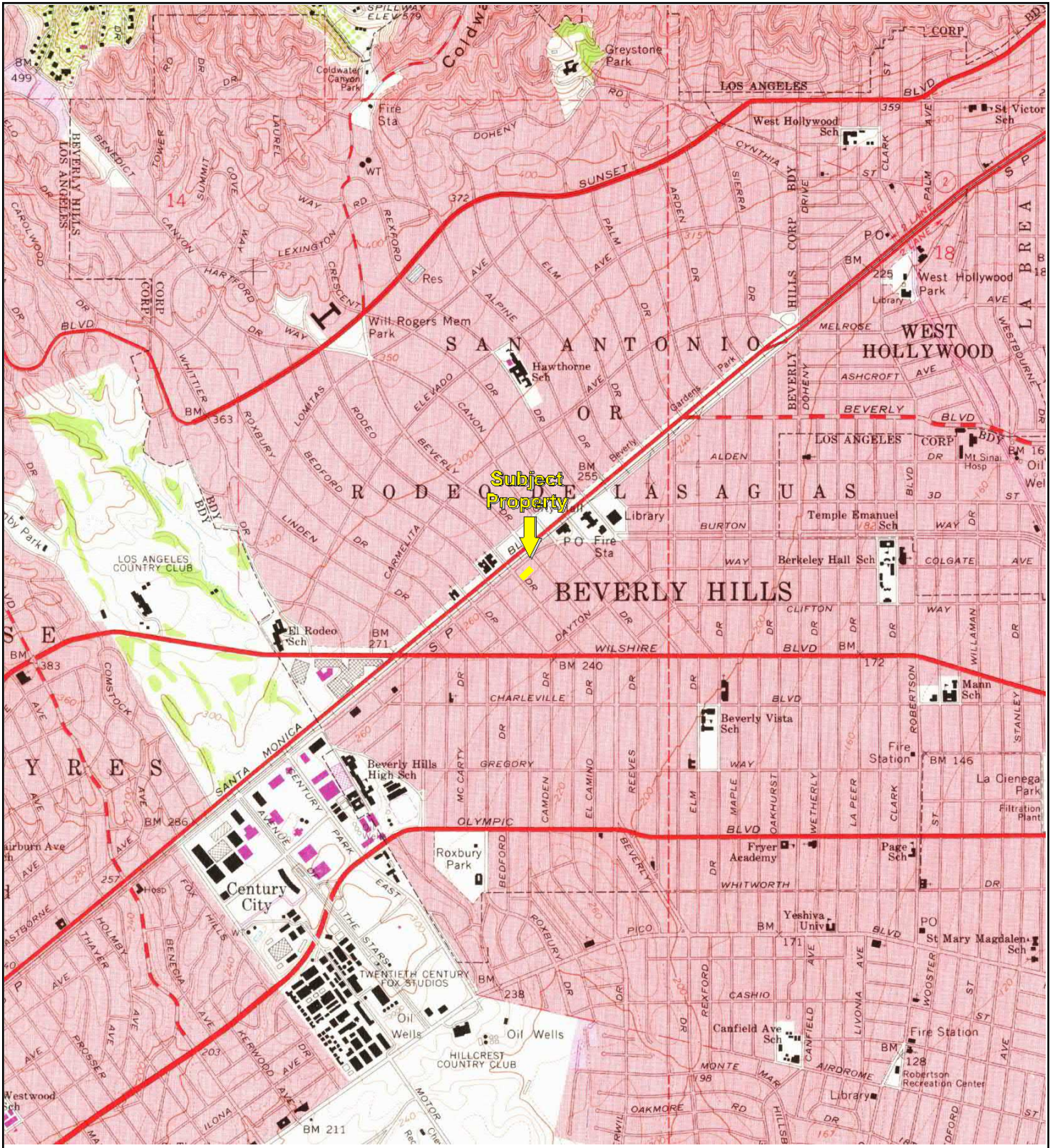


TP, Beverly Hills, 1966, 7.5-minute

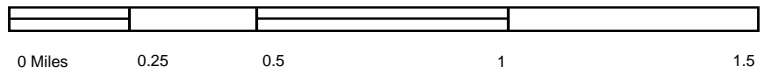


Key: Subject Property



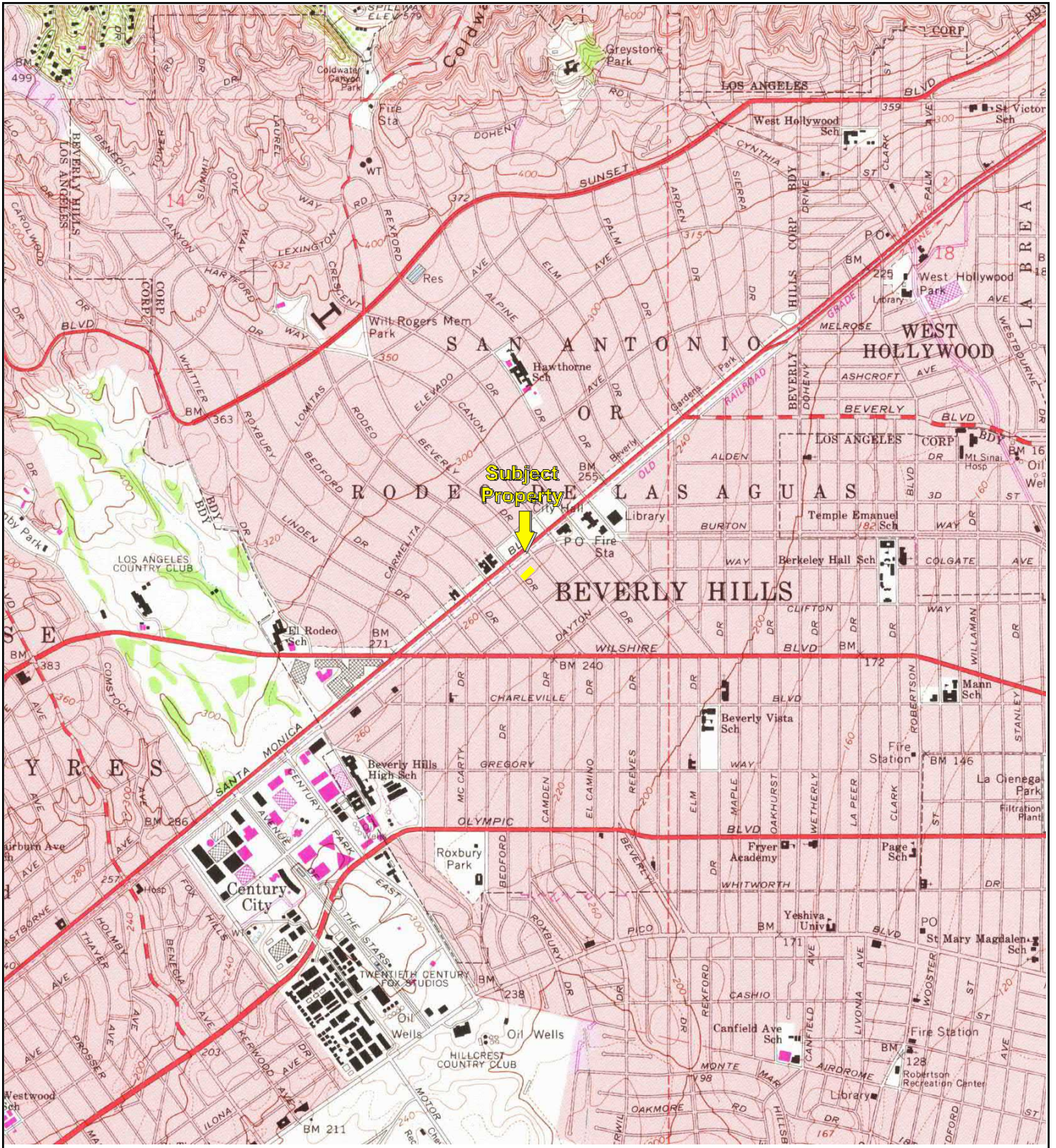


TP, Beverly Hills, 1972, 7.5-minute

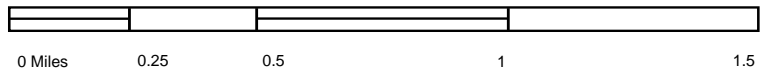


Key: Subject Property



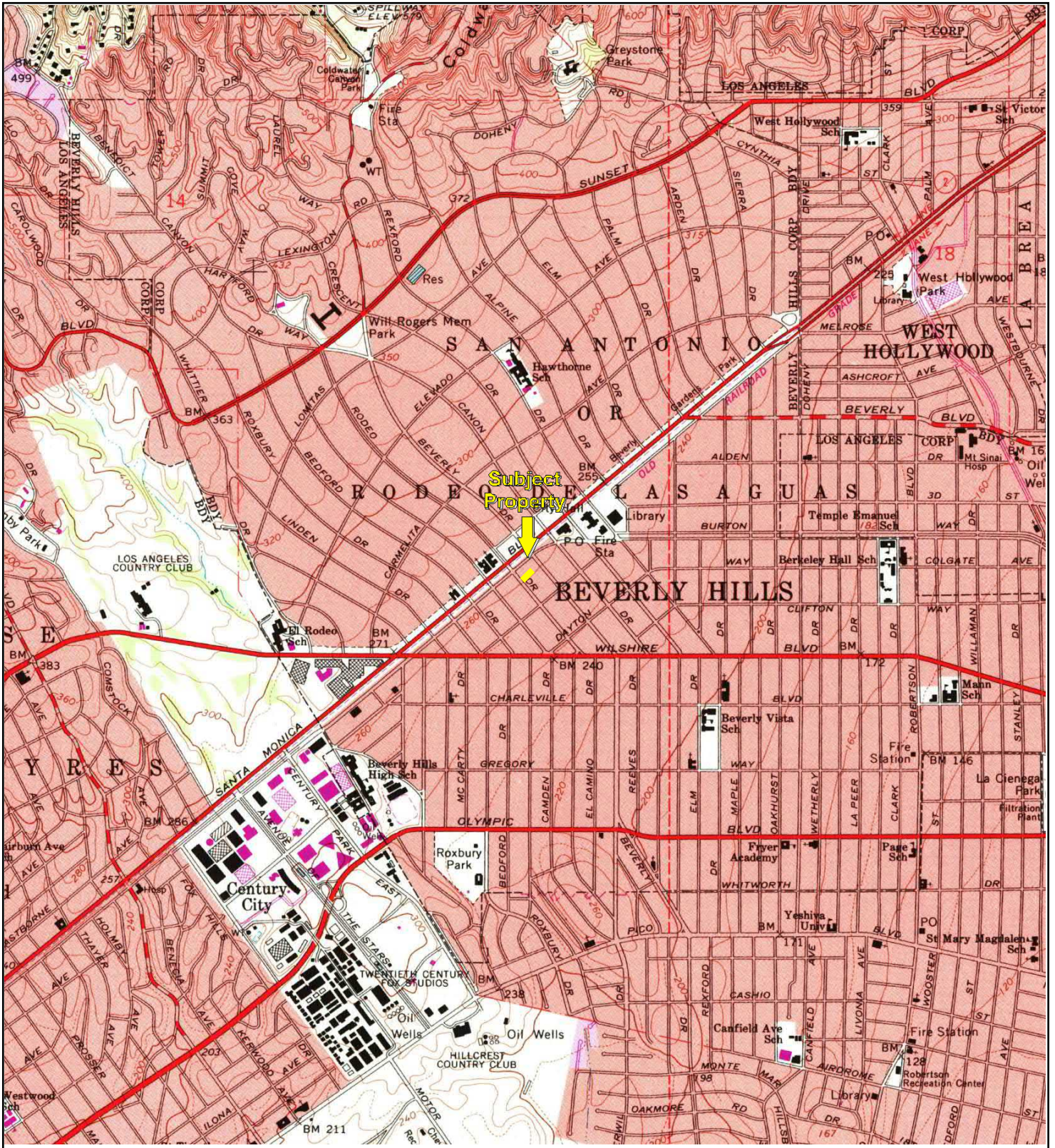


TP, Beverly Hills, 1981, 7.5-minute

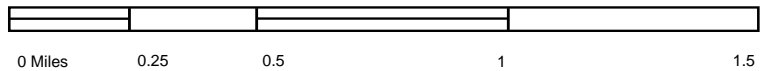


Key: Subject Property



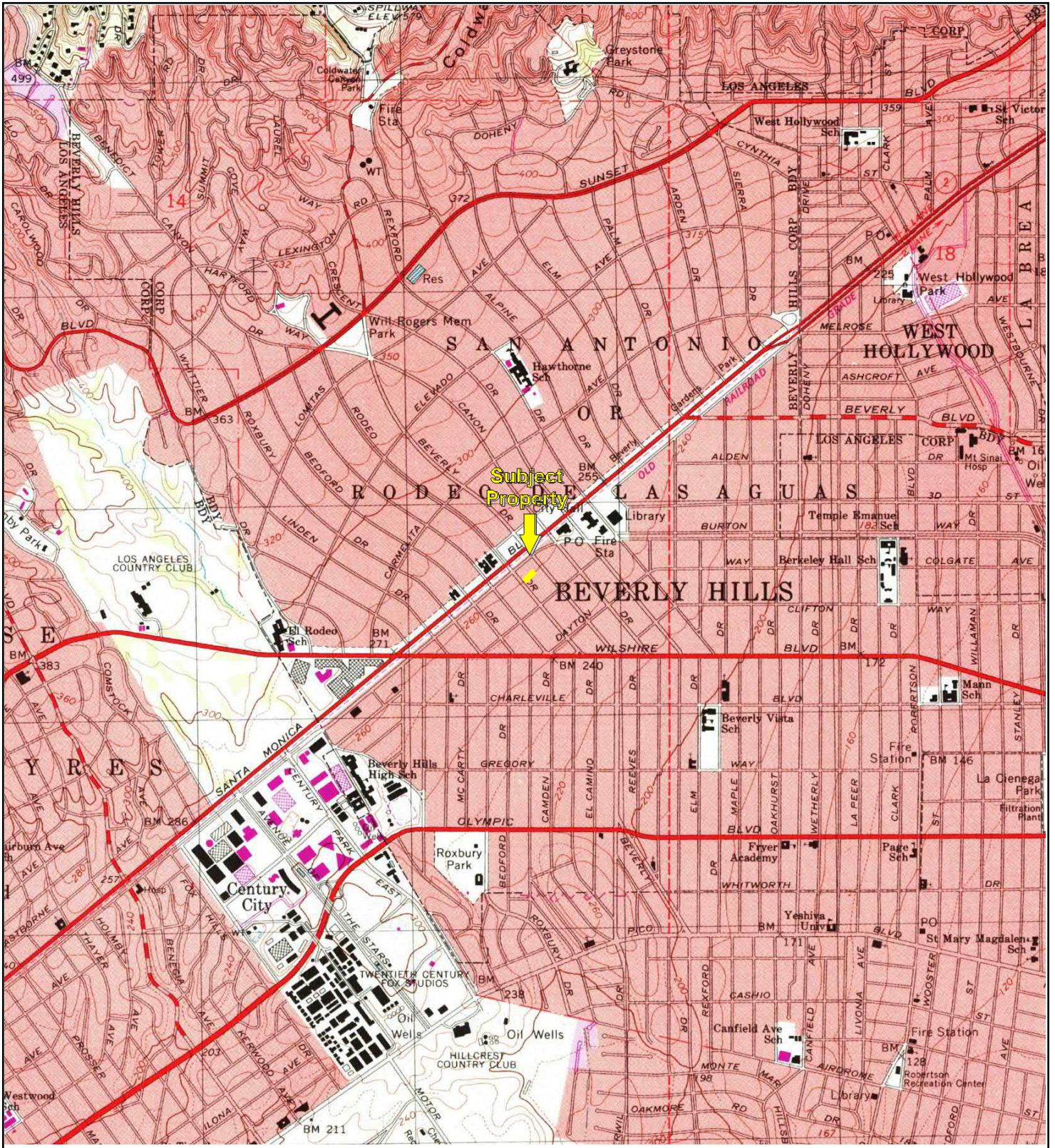


TP, Beverly Hills, 1994, 7.5-minute




Key: Subject Property





TP, Beverly Hills, 1995, 7.5-minute



Key: Subject Property



All Applications must be filled out by Applicant

PLANS AND SPECIFICATIONS and other data must also be filed

# DEPARTMENT OF BUILDINGS

## Application for the Erection of Buildings

ZONE \_\_\_\_\_ FIRE DISTRICT \_\_\_\_\_ TYPE \_\_\_\_\_ GROUP \_\_\_\_\_ DIVISION \_\_\_\_\_

TO THE CITY COUNCIL OF THE CITY OF BEVERLY HILLS:

Application is hereby made to the Council of the City of Beverly Hills, through the office of the Chief Inspector of Buildings for a permit in accordance with the description and for the purpose hereinafter set forth. This application is made subject to the following conditions, which shall be deemed conditions entering into the exercise of the permit:

FIRST: That the permit does not grant any right or privilege to erect any building or other structure herein described, or any portion thereof, upon any street, alley, or other public place or portion thereof.

SECOND: That the permit does not grant any right or privilege to use any building or other structure therein described, or any portion thereof, for any purpose that is, or may hereafter be prohibited by ordinance of the City of Beverly Hills.

THIRD: That the granting of the permit does not affect or prejudice any claim of title to, or right of possession in, the property described in such permit.

FOURTH: Applicant agrees to hold the City of Beverly Hills, and all officers and employees harmless from all costs and damages, per Sec. 11-206(f), Beverly Hills Municipal Code.

Lot No. 3 Block B Tract City of Beverly Hills

Description of Work New 1 Story & Mezz. Bldg.

Street and No. 456 N. Rodeo dr.

(Location of Property)  
(USE INK OR INDELIBLE PENCIL)

1. Purpose of Building Store No. of Rooms 1 No. of Families \_\_\_\_\_
2. Owner's Name Mrs Mauda Lloyd Miller Phone R.R. 58007
3. Owner's Address 9141 Durant dr. B Hills
4. Architect's Name \_\_\_\_\_ Phone \_\_\_\_\_
5. Contractor's Name Bernard Lindberg City License No. 4756 State License No. 3992
6. Contractor's Address 145 N. Arnoz dr B Hills Phone C.R. 66906
7. VALUATION OF PROPOSED BLDG. { Including Plumbing, Gas Fitting, Sewers, Electric Wiring and Lighting, Elevators, Heating and Ventilating, Painting, Finishing, all Labor, etc. } \$ 25,000.00
8. State how many buildings NOW on lot Vacant How used? ✓
9. Clear Height of Ceiling: Bath, Toilet 7' Living Rooms \_\_\_\_\_ Halls \_\_\_\_\_ Cellars \_\_\_\_\_  
(State Law)
10. Areas: 1st flr. \_\_\_\_\_ 2nd flr. \_\_\_\_\_ 3rd flr. \_\_\_\_\_ 4th flr. \_\_\_\_\_ 5th flr. \_\_\_\_\_
11. Total floor area \_\_\_\_\_ No. of Stories 1 Height to Highest Point \_\_\_\_\_
12. Size of Lot 50' x 152' Area of Lot 7,600 Per Cent of Area Covered by All Buildings 74%  
(Fill out Item 3 on No. 12 in case of Courts, Apartments, Hotels only.)
13. Set Back from Property Line { Including balconies, bays, porches, chimneys, steps, etc. } Front Pl. line Rear 32' Side Pl. line
14. Foundation Material Cement Footing With \_\_\_\_\_ Depth Below Natural Ground \_\_\_\_\_
15. Height of Foundation Above Finished Grade 6" Wall Width 9" Mud Sills - x -
16. Joist Clearance from Ground \_\_\_\_\_ Girders - x - Posts Under Girders - x -
17. Chimney Material \_\_\_\_\_ No. of Inlets to Flue \_\_\_\_\_ Sizes, Flues - x - Thickness of Chimney Wall \_\_\_\_\_
18. Materials of Exterior Walls Brick Material of Interior Wall Surfaces ✓
19. Will Provisions of State Housing Act be complied with? (If Groups H. & I.) \_\_\_\_\_
20. EXTERIOR Studs - x - INTERIOR BEARING Studs - x - Interior Non-Bearing Studs \_\_\_\_\_  
- x - Ceiling Joists 2" x 8" Roof Rafters 2" x 8" FIRST FLOOR JOISTS Cement slab  
Second Floor Joists - x - Roof Material Composition

I have carefully examined and read the above application and know the same to be true and correct, and that all provisions of the Ordinances and Laws governing Building Construction will be complied with, whether herein specified or not.

NOTE: If work is not started within ninety days this permit expires. Application for refund of permit fee must be made before expiration date.

(Sign Here) Bernard Lindberg  
(Owner or Authorized Agent)

(FOR DEPARTMENT USE ONLY)

PERMIT NO. <u>22394</u>	Plans & Specifications checked and found to conform to Ordinances, State Laws, Etc.	Plans and Application rechecked and approved.	Stamp here when permit is issued.
	<u>[Signature]</u> Plan Examiner	By <u>[Signature]</u>	AUG 26 1947

[Signature]  
Chief Building Inspector



All Applications must be filled out by Applicant

PLANS AND SPECIFICATIONS and other data must also be filed

# DEPARTMENT OF BUILDINGS

## Application for the Erection of Buildings

ZONE \_\_\_\_\_ FIRE DISTRICT \_\_\_\_\_ TYPE \_\_\_\_\_ GROUP \_\_\_\_\_ DIVISION \_\_\_\_\_

TO THE CITY COUNCIL OF THE CITY OF BEVERLY HILLS:

Application is hereby made to the Council of the City of Beverly Hills, through the office of the Chief Inspector of Buildings for a permit in accordance with the description and for the purpose hereinafter set forth. This application is made subject to the following conditions, which shall be deemed conditions entering into the exercise of the permit:

FIRST: That the permit does not grant any right or privilege to erect any building or other structure herein described, or any portion thereof, upon any street, alley, or other public place or portion thereof.

SECOND: That the permit does not grant any right or privilege to use any building or other structure therein described, or any portion thereof, for any purpose that is, or may hereafter be prohibited by ordinance of the City of Beverly Hills.

THIRD: That the granting of the permit does not affect or prejudice any claim of title to, or right of possession in, the property described in such permit.

FOURTH: Applicant agrees to hold the City of Beverly Hills, and all officers and employees harmless from all costs and damages, per Sec. 11-206(f), Beverly Hills Municipal Code.

Lot No. 3 Block 7 Tract Bev.

Description of Work Glass in mezz floor to

Building 1 hr. partitions per drawing  
# 23633

Street and No. 456 W Rodeo Dr B.H.

(Location of Property)

(USE INK OR INDELIBLE PENCIL)

1. Purpose of Building Music No. of Rooms \_\_\_\_\_ No. of Families \_\_\_\_\_
2. Owner's Name A. A. Braunschweig Phone OR 18424
3. Owner's Address 456 W Rodeo
4. Architect's Name \_\_\_\_\_ Phone \_\_\_\_\_
5. Contractor's Name Owner City License No. \_\_\_\_\_ State License No. \_\_\_\_\_
6. Contractor's Address \_\_\_\_\_ Phone \_\_\_\_\_
7. VALUATION OF PROPOSED BLDG. { Including Plumbing, Gas Fitting, Sewers, Electric Wiring and Lighting, Elevators, Heating and Ventilating, Painting, Finishing, all Labor, etc. } \$ 500.00
8. State how many buildings NOW on lot \_\_\_\_\_ How used? \_\_\_\_\_
9. Clear Height of Ceiling: Bath, Toilet \_\_\_\_\_ Living Rooms \_\_\_\_\_ Halls \_\_\_\_\_ Cellars \_\_\_\_\_  
(State Law)
10. Areas: 1st flr. \_\_\_\_\_ 2nd flr. \_\_\_\_\_ 3rd flr. \_\_\_\_\_ 4th flr. \_\_\_\_\_ 5th flr. \_\_\_\_\_
11. Total floor area \_\_\_\_\_ No. of Stories \_\_\_\_\_ Height to Highest Point \_\_\_\_\_
12. Size of Lot \_\_\_\_\_ x \_\_\_\_\_ Area of Lot \_\_\_\_\_ Per Cent of Area Covered by All Buildings \_\_\_\_\_  
(Fill out Item 3 on No. 12 in case of Courts, Apartments, Hotels only.)
13. Set Back from Property Line { Including balconies, bays, porches, chimneys, steps, etc. } Front \_\_\_\_\_ Rear \_\_\_\_\_ Side \_\_\_\_\_
14. Foundation Material \_\_\_\_\_ Footing With \_\_\_\_\_ Depth Below Natural Ground \_\_\_\_\_
15. Height of Foundation Above Finished Grade \_\_\_\_\_ Wall Width \_\_\_\_\_ Mud Sills \_\_\_\_\_ x \_\_\_\_\_
16. Joist Clearance from Ground \_\_\_\_\_ Girders \_\_\_\_\_ x \_\_\_\_\_ Posts Under Girders \_\_\_\_\_ x \_\_\_\_\_
17. Chimney Material \_\_\_\_\_ No. of Inlets to Flue \_\_\_\_\_ Sizes, Flues \_\_\_\_\_ x \_\_\_\_\_ Thickness of Chimney Wall \_\_\_\_\_
18. Materials of Exterior Walls \_\_\_\_\_ Material of Interior Wall Surfaces \_\_\_\_\_
19. Will Provisions of State Housing Act be complied with? (If Groups H. & I.) \_\_\_\_\_
20. EXTERIOR Studs \_\_\_\_\_ x \_\_\_\_\_ INTERIOR BEARING Studs \_\_\_\_\_ x \_\_\_\_\_ Interior Non-Bearing Studs \_\_\_\_\_  
\_\_\_\_\_ x \_\_\_\_\_ Ceiling Joists \_\_\_\_\_ x \_\_\_\_\_ Roof Rafters \_\_\_\_\_ x \_\_\_\_\_ FIRST FLOOR JOISTS \_\_\_\_\_ x \_\_\_\_\_  
Second Floor Joists \_\_\_\_\_ x \_\_\_\_\_ Roof Material \_\_\_\_\_

I have carefully examined and read the above application and know the same to be true and correct, and that all provisions of the Ordinances and Laws governing Building Construction will be complied with, whether herein specified or not.

NOTE: If work is not started within ninety days this permit expires. Application for refund of permit fee must be made before expiration date.

(Sign Here) A. A. Braunschweig (Owner or Authorized Agent)

(FOR DEPARTMENT USE ONLY)

PERMIT NO. <u>23895</u>	Plans & Specifications checked and found to conform to Ordinances, State Laws, Etc.	Plans and Application rechecked and approved.	Stamp here when permit is issued.
	<u>[Signature]</u> Plan Examiner	By <u>[Signature]</u>	<u>MAR 25 1949</u>

[Signature]  
Chief Building Inspector

2002

BLVD.  
SANTA MONICA

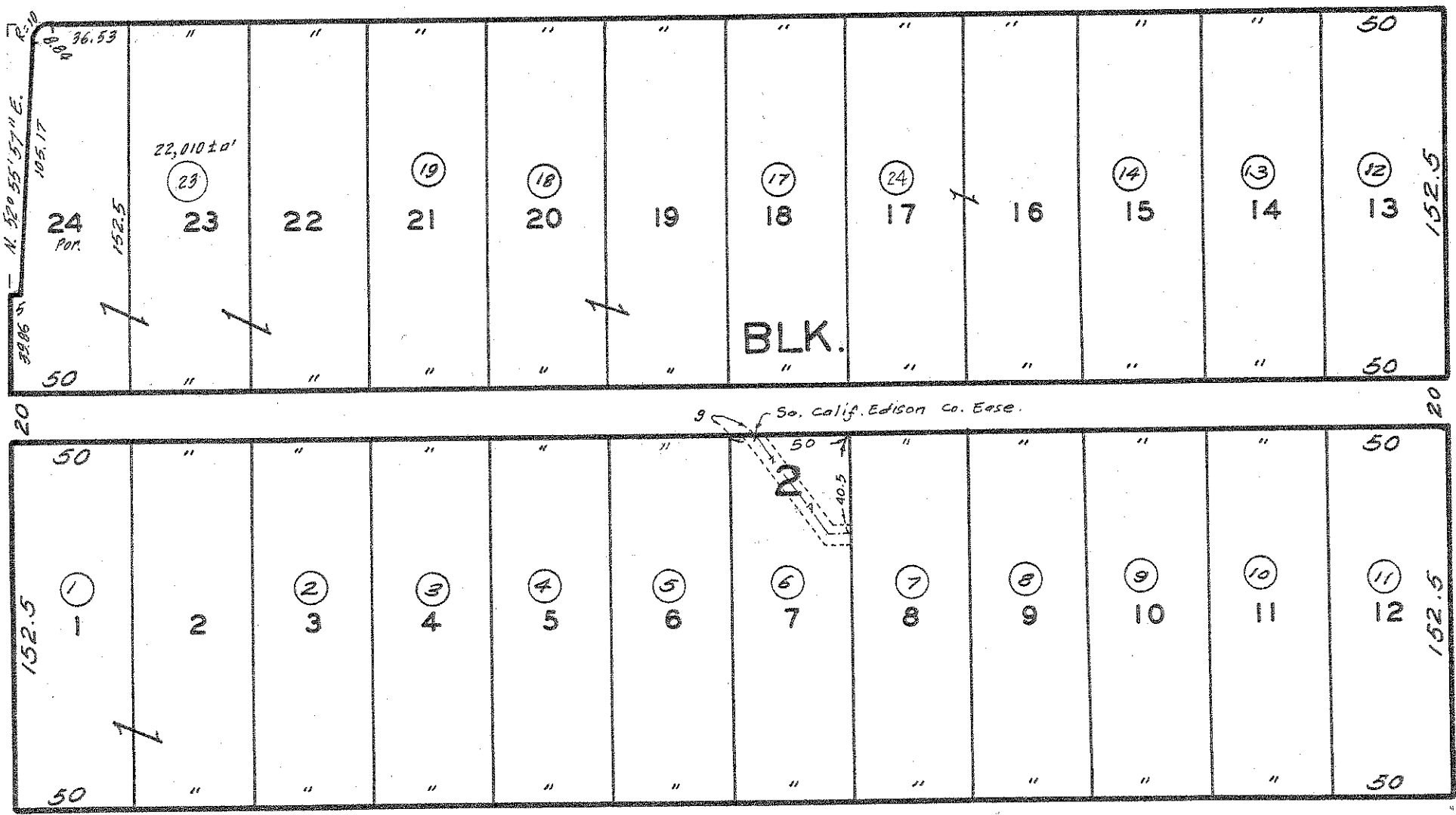
BEVERLY

DR.

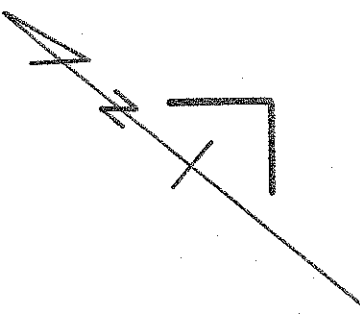
RODEO

BEVERLY

M.B. 11 - 94



CODE  
2410



**APPENDIX C: REGULATORY DATABASE REPORT/VAPOR  
ENCROACHMENT SCREEN**

---

**456 North Rodeo Drive**  
456 North Rodeo Drive  
Beverly Hills, CA 90210

Inquiry Number: 5037798.2s  
August 30, 2017

## The EDR Radius Map™ Report with GeoCheck®



6 Armstrong Road, 4th floor  
Shelton, CT 06484  
Toll Free: 800.352.0050  
[www.edrnet.com](http://www.edrnet.com)

# TABLE OF CONTENTS

<u>SECTION</u>	<u>PAGE</u>
Executive Summary .....	ES1
Overview Map .....	2
Detail Map .....	3
Map Findings Summary .....	4
Map Findings .....	8
Orphan Summary .....	154
Government Records Searched/Data Currency Tracking .....	GR-1
 <b><u>GEOCHECK ADDENDUM</u></b>	
Physical Setting Source Addendum .....	A-1
Physical Setting Source Summary .....	A-2
Physical Setting Source Map .....	A-10
Physical Setting Source Map Findings .....	A-11
Physical Setting Source Records Searched .....	PSGR-1

***Thank you for your business.***  
Please contact EDR at 1-800-352-0050  
with any questions or comments.

### Disclaimer - Copyright and Trademark Notice

This Report contains certain information obtained from a variety of public and other sources reasonably available to Environmental Data Resources, Inc. It cannot be concluded from this Report that coverage information for the target and surrounding properties does not exist from other sources. **NO WARRANTY EXPRESSED OR IMPLIED, IS MADE WHATSOEVER IN CONNECTION WITH THIS REPORT. ENVIRONMENTAL DATA RESOURCES, INC. SPECIFICALLY DISCLAIMS THE MAKING OF ANY SUCH WARRANTIES, INCLUDING WITHOUT LIMITATION, MERCHANTABILITY OR FITNESS FOR A PARTICULAR USE OR PURPOSE. ALL RISK IS ASSUMED BY THE USER. IN NO EVENT SHALL ENVIRONMENTAL DATA RESOURCES, INC. BE LIABLE TO ANYONE, WHETHER ARISING OUT OF ERRORS OR OMISSIONS, NEGLIGENCE, ACCIDENT OR ANY OTHER CAUSE, FOR ANY LOSS OF DAMAGE, INCLUDING, WITHOUT LIMITATION, SPECIAL, INCIDENTAL, CONSEQUENTIAL, OR EXEMPLARY DAMAGES. ANY LIABILITY ON THE PART OF ENVIRONMENTAL DATA RESOURCES, INC. IS STRICTLY LIMITED TO A REFUND OF THE AMOUNT PAID FOR THIS REPORT.** Purchaser accepts this Report "AS IS". Any analyses, estimates, ratings, environmental risk levels or risk codes provided in this Report are provided for illustrative purposes only, and are not intended to provide, nor should they be interpreted as providing any facts regarding, or prediction or forecast of, any environmental risk for any property. Only a Phase I Environmental Site Assessment performed by an environmental professional can provide information regarding the environmental risk for any property. Additionally, the information provided in this Report is not to be construed as legal advice.

Copyright 2017 by Environmental Data Resources, Inc. All rights reserved. Reproduction in any media or format, in whole or in part, of any report or map of Environmental Data Resources, Inc., or its affiliates, is prohibited without prior written permission. EDR and its logos (including Sanborn and Sanborn Map) are trademarks of Environmental Data Resources, Inc. or its affiliates. All other trademarks used herein are the property of their respective owners.



## EXECUTIVE SUMMARY

A search of available environmental records was conducted by Environmental Data Resources, Inc (EDR). The report was designed to assist parties seeking to meet the search requirements of EPA's Standards and Practices for All Appropriate Inquiries (40 CFR Part 312), the ASTM Standard Practice for Environmental Site Assessments (E 1527-13) or custom requirements developed for the evaluation of environmental risk associated with a parcel of real estate.

### TARGET PROPERTY INFORMATION

#### ADDRESS

456 NORTH RODEO DRIVE  
BEVERLY HILLS, CA 90210

#### COORDINATES

Latitude (North): 34.0704850 - 34° 4' 13.74"  
Longitude (West): 118.4037180 - 118° 24' 13.38"  
Universal Transverse Mercator: Zone 11  
UTM X (Meters): 370469.1  
UTM Y (Meters): 3770665.5  
Elevation: 264 ft. above sea level

### USGS TOPOGRAPHIC MAP ASSOCIATED WITH TARGET PROPERTY

Target Property Map: 5630733 BEVERLY HILLS, CA  
Version Date: 2012

### AERIAL PHOTOGRAPHY IN THIS REPORT

Portions of Photo from: 20140515, 20140513  
Source: USDA

MAPPED SITES SUMMARY

Target Property Address:  
456 NORTH RODEO DRIVE  
BEVERLY HILLS, CA 90210

Click on Map ID to see full detail.

MAP ID	SITE NAME	ADDRESS	DATABASE ACRONYMS	RELATIVE ELEVATION	DIST (ft. & mi.) DIRECTION
A1	BEVERLY WILSHIRE FRE	452 N RODEO DR	EDR Hist Cleaner	Lower	8, 0.002, SSW
A2	PHILLIPS DOUGLAS L C	438 N RODEO DR	EDR Hist Auto	Lower	125, 0.024, SSE
B3	PREMIER CLEANERS & D	451 N BEVERLY DR	EDR Hist Cleaner	Lower	163, 0.031, ENE
B4	BEVERLY DRIVE GARAGE	437 N BEVERLY DR	EDR Hist Auto	Lower	204, 0.039, East
C5	BEVERLY WILSHIRE FRE	482 N RODEO DR	EDR Hist Cleaner	Higher	262, 0.050, WNW
A6	EXECUTIVE MOTORCAR I	421 N RODEO DR STE 1	EDR Hist Auto	Lower	278, 0.053, South
C7	COMMERCE CLEANERS	9489 SANTA MONICA	EDR Hist Cleaner	Higher	322, 0.061, SW
D8	JURGENSON'S MARKET (	409 BEVERLY DR N	LUST	Lower	387, 0.073, ESE
D9	JURGENSON'S MARKET (	409 BEVERLY	HIST UST, HIST CORTESE	Lower	387, 0.073, ESE
C10	SCHASSBURGER MIKE	9549 SANTA MONICA	EDR Hist Auto	Higher	403, 0.076, West
E11	HIGH VOLTAGE ELECTRI	468 N CAMDEN DR STE	EDR Hist Auto	Higher	417, 0.079, SW
F12	MASSEY S SERVICE STA	401 N RODEO DR	EDR Hist Auto	Lower	444, 0.084, SSE
D13	WIEHL MARVIN	401 N BEVERLY DR	EDR Hist Auto	Lower	450, 0.085, ESE
F14	POLSKY WALLACE 414 P	414 N CAMDEN DR STE	RCRA-SQG, FINDS, ECHO	Lower	474, 0.090, South
F15	BOLIN C EARL	414 N CAMDEN DR	EDR Hist Auto	Lower	474, 0.090, South
G16	TOWN CLEANERS	459 N CANON DR	EDR Hist Cleaner	Lower	501, 0.095, NE
E17	MACY MOTORS	441 N CAMDEN DR	EDR Hist Auto	Lower	504, 0.095, SW
E18	BLITCH 66	433 N CAMDEN DR	EDR Hist Auto	Lower	507, 0.096, SW
H19	LUTZE NICK AUTO MAIN	427 N CAMDEN DR	EDR Hist Auto	Lower	551, 0.104, SSW
F20	JER MAY DRY CLEANING	9540 BRIGHTON WAY	EDR Hist Cleaner	Lower	561, 0.106, South
D21	HOLLY CLEANERS	9430 BRIGHTON WY	EDR Hist Cleaner	Lower	571, 0.108, ESE
D22	SHELL OIL	376 N BEVERLY DR	EDR Hist Auto	Lower	587, 0.111, ESE
G23	KELLEY S SERVICE	400 N CANON DR	EDR Hist Auto	Lower	600, 0.114, ENE
G24	BEVERLY HILLS DYE WO	443 N CANON DR	EDR Hist Cleaner	Lower	600, 0.114, NE
D25	DAVE S TAILORING	9418 BRIGHTON WAY	EDR Hist Cleaner	Lower	603, 0.114, ESE
G26	PURDY-FILBERT	439 N CANON DR	EDR Hist Cleaner	Lower	605, 0.115, ENE
D27	DAVE S TAILORING CLE	9414 BRIGHTON WAY	EDR Hist Cleaner	Lower	615, 0.116, ESE
G28	TOWN CLEANERS	450 N CANON DR	EDR Hist Cleaner	Lower	616, 0.117, ENE
29	BEVERLY DRIVE GARAGE	487 N BEVERLY DR	EDR Hist Auto	Higher	619, 0.117, NNW
D30	MAC 695473	363 NORTH BEVERLY DR	RCRA-SQG, FINDS, ECHO	Lower	641, 0.121, ESE
G31	BAY CITIES LAUNDRY	448 N CANON DR	EDR Hist Cleaner	Lower	643, 0.122, ENE
32	IRMAS KNITS & VALET	368 N BEVERLY DR	EDR Hist Cleaner	Lower	651, 0.123, ESE
G33	TOP HAT CLEANERS OF	436 N CANON DR	EDR Hist Cleaner	Lower	652, 0.123, ENE
G34	FILOY CLEANERS INC	432 N CANON DR	EDR Hist Cleaner	Lower	653, 0.124, ENE
G35	BEVERLY HILLS CREST	430 N CANON DR	EDR Hist Cleaner	Lower	655, 0.124, ENE
H36	JO MALONE 522	9621 BRIGHTON WAY	RCRA-SQG, ECHO	Lower	721, 0.137, SSW
H37	WOMENS DIAGNOSTIC ME	436 N BEDFORD DR STE	RCRA-SQG, FINDS, ECHO, HAZNET	Lower	746, 0.141, SW
H38	BEVERLY HILLS PODIAT	416 N BEDFORD DR UNI	RCRA-SQG, FINDS, ECHO	Lower	772, 0.146, SSW
H39	EDWARD M INES D D S	416 N BEDFORD DR STE	RCRA-SQG, FINDS, ECHO	Lower	772, 0.146, SSW

MAPPED SITES SUMMARY

Target Property Address:  
456 NORTH RODEO DRIVE  
BEVERLY HILLS, CA 90210

Click on Map ID to see full detail.

MAP ID	SITE NAME	ADDRESS	DATABASE ACRONYMS	RELATIVE ELEVATION	DIST (ft. & mi.) DIRECTION
<a href="#">I40</a>	UNILAB PATHOLOGY ASS	448 N BEDFORD DR	RCRA-SQG, FINDS, ECHO, HAZNET	Lower	784, 0.148, SW
<a href="#">J41</a>	CHARLES CASERTA	9732 SANTA MONICA BL	HIST UST	Higher	878, 0.166, WSW
<a href="#">J42</a>	FUCHSLOCH MOBIL SERV	9732 SANTA MONICA BL	SWEEPS UST, CA FID UST	Higher	878, 0.166, WSW
<a href="#">J43</a>	ROYAL MOTORS	9732 SANTA MONICA BL	LUST, HIST CORTESE	Higher	878, 0.166, WSW
<a href="#">J44</a>	CHEVRON S.S. #9-3680	9601 SANTA MONICA	HIST CORTESE	Higher	879, 0.166, WSW
<a href="#">J45</a>	CHEVRON S.S. #9-3680	9601 SANTA MONICA BL	LUST, SLIC	Higher	879, 0.166, WSW
<a href="#">I46</a>	RITE AID #5461	463 N BEDFORD DR	RCRA-LQG	Lower	881, 0.167, SW
<a href="#">I47</a>	PIP PRINTING	427 N BEDFORD DR	RCRA-SQG, FINDS, ECHO	Lower	905, 0.171, SW
<a href="#">I48</a>	BEVERLY HILLS ONE HO	423 N BEDFORD DR	RCRA-SQG, FINDS, ECHO	Lower	912, 0.173, SW
<a href="#">49</a>	US POSTAL SERVICE	469 N CRESCENT DR	SWEEPS UST, LOS ANGELES CO. HMS	Lower	999, 0.189, NE
<a href="#">K50</a>	UNOCAL JACK COLKER	427 N CRESCENT DR	SWEEPS UST, HIST UST	Lower	1003, 0.190, ENE
<a href="#">K51</a>	JACK COLKER UNION OI	427 N CRESCENT DR	HIST UST	Lower	1003, 0.190, ENE
<a href="#">K52</a>	UNION OIL SERVICE ST	427 N CRESCENT DR	HIST UST	Lower	1003, 0.190, ENE
<a href="#">K53</a>	76 PRODUCTS STATION	427 CRESCENT	HIST CORTESE	Lower	1003, 0.190, ENE
<a href="#">K54</a>	CONOCOPHILLIPS CO #2	427 N CRESCENT DR	UST	Lower	1003, 0.190, ENE
<a href="#">K55</a>	UNION OIL SERVICE ST	427 N CRESCENT BLVD	HIST UST	Lower	1003, 0.190, ENE
<a href="#">K56</a>	UNOCAL CORP SS 0971	427 N CRESCENT DR	LUST, HAZNET, LOS ANGELES CO. HMS	Lower	1003, 0.190, ENE
<a href="#">57</a>	INA'S 14K SHOP INC	309 N BEVERLY DR	RCRA-SQG, FINDS, ECHO	Lower	1040, 0.197, SE
<a href="#">K58</a>	CITY OF BEVERLY HILL	450 N CRESCENT DR	SWEEPS UST, HIST UST, LOS ANGELES CO. HMS	Lower	1045, 0.198, ENE
<a href="#">59</a>	BRIGHTON ENTERPRISES	9601 WILSHIRE BLVD	SWEEPS UST, WDS	Lower	1069, 0.202, South
<a href="#">60</a>	LITTON PLAZA	375 N CRESCENT DR	SWEEPS UST, LOS ANGELES CO. HMS	Lower	1087, 0.206, East
<a href="#">L61</a>	RITE AID #5462	300 N CANON DR	RCRA-LQG	Lower	1219, 0.231, ESE
<a href="#">M62</a>	ROXSAN RADIOLOGY	465 N ROXBURY DR 101	RCRA-SQG, FINDS, ECHO	Higher	1244, 0.236, SW
<a href="#">M63</a>	ORTHOPEDIC AND SURGI	455 N ROXBURY DR	RCRA-SQG, FINDS, ECHO	Lower	1281, 0.243, SW
<a href="#">L64</a>	RITE AID NO 5462	300 N CANON DRIVE	RCRA-LQG, FINDS, ECHO	Lower	1288, 0.244, ESE
<a href="#">N65</a>	LITTON PLAZA	360 N CRESCENT DR	SWEEPS UST, LOS ANGELES CO. HMS	Lower	1289, 0.244, ENE
<a href="#">N66</a>	LITTON INDUSTRIES	360 NORTH CRESCENT D	RCRA-SQG, HAZNET	Lower	1289, 0.244, ENE
<a href="#">O67</a>	WILSHIRE RODEO PLAZA	9560 WILSHIRE BLVD	UST	Lower	1306, 0.247, SSE
<a href="#">O68</a>	DREXEL BURNHAM & LAM	9560 WILSHIRE BLVD	SWEEPS UST	Lower	1306, 0.247, SSE
<a href="#">69</a>	SAKS FIFTH AVENUE	9600 WILSHIRE BLVD	RCRA-SQG, FINDS, ECHO	Lower	1309, 0.248, South
<a href="#">N70</a>	BEVERLY HILLS FIRE D	445 REXFORD DR N	LUST	Lower	1467, 0.278, ENE
<a href="#">N71</a>	BEVERLY HILLS FIRE D	445 REXFORD	HIST CORTESE	Lower	1467, 0.278, ENE
<a href="#">N72</a>	BEVERLY HILLS FIRE S	445 NORTH REXFORD DR	LUST	Lower	1467, 0.278, ENE
<a href="#">N73</a>	BEVERLY HILLS PUBLIC	444 N REXFORD DRIVE	SWEEPS UST, HIST UST, HIST CORTESE, LOS ANGELES...	Lower	1545, 0.293, ENE
<a href="#">N74</a>	BEVERLY HILLS PUBLIC	444 REXFORD DR N	LUST	Lower	1545, 0.293, ENE
<a href="#">P75</a>	WILSHIRE TRIANGLE CE	9777 WILSHIRE BLVD	LUST, HIST UST, HIST CORTESE	Higher	1844, 0.349, SW
<a href="#">P76</a>	BUDGET RENT-A-CAR	9815 WILSHIRE BLVD.	LUST	Higher	1984, 0.376, SW
<a href="#">77</a>	WILLIAM MORRIS AGENC	151 S EL CAMINO DR	LUST, HIST UST, LOS ANGELES CO. HMS	Lower	1994, 0.378, SSE
<a href="#">Q78</a>	CITY OF BEVERLY HILL	9357 W 3RD ST	LUST, LOS ANGELES CO. HMS	Lower	2139, 0.405, ENE

MAPPED SITES SUMMARY

Target Property Address:  
 456 NORTH RODEO DRIVE  
 BEVERLY HILLS, CA 90210

Click on Map ID to see full detail.

MAP ID	SITE NAME	ADDRESS	DATABASE ACRONYMS	RELATIVE ELEVATION	DIST (ft. & mi.) DIRECTION
<a href="#">Q79</a>	CITY PUBLIC WORKS VE	9355 W 3RD ST	SWF/LF, LOS ANGELES CO. HMS	Lower	2155, 0.408, ENE
<a href="#">80</a>	BEVERLY HILLS CITY	331 N FOOTHILL RD	LUST, SWEEPS UST, CA FID UST, EMI, HIST CORTESE	Lower	2480, 0.470, ENE
<a href="#">81</a>	CHEVRON #9-3532	9378 WILSHIRE BLVD	LUST, SWEEPS UST, HIST CORTESE	Lower	2491, 0.472, ESE
<a href="#">82</a>	CLARITY REALTY PARTN	100 CRESCENT DR N	LUST, LOS ANGELES CO. HMS, WDS	Lower	2586, 0.490, ESE
<a href="#">83</a>	HAWTHORNE SCHOOL MOD	624 NORTH REXFORD AV	ENVIROSTOR, SCH	Higher	2707, 0.513, North
<a href="#">84</a>	BEVERLY HILLS - LOTS	9315 CIVIC CENTER DR	ENVIROSTOR, VCP	Lower	2918, 0.553, NE
<a href="#">85</a>	EL RODEO SCHOOL	605 NORTH WHITTIER D	ENVIROSTOR, SCH, HAZNET	Higher	3605, 0.683, WSW
<a href="#">86</a>	BEVERLY HILLS HIGH S	241 MORENO DR	ENVIROSTOR, LUST, SCH, NPDES	Lower	3640, 0.689, SW

# EXECUTIVE SUMMARY

## TARGET PROPERTY SEARCH RESULTS

The target property was not listed in any of the databases searched by EDR.

## DATABASES WITH NO MAPPED SITES

No mapped sites were found in EDR's search of available ("reasonably ascertainable ") government records either on the target property or within the search radius around the target property for the following databases:

## STANDARD ENVIRONMENTAL RECORDS

### ***Federal NPL site list***

NPL..... National Priority List  
Proposed NPL..... Proposed National Priority List Sites  
NPL LIENS..... Federal Superfund Liens

### ***Federal Delisted NPL site list***

Delisted NPL..... National Priority List Deletions

### ***Federal CERCLIS list***

FEDERAL FACILITY..... Federal Facility Site Information listing  
SEMS..... Superfund Enterprise Management System

### ***Federal CERCLIS NFRAP site list***

SEMS-ARCHIVE..... Superfund Enterprise Management System Archive

### ***Federal RCRA CORRACTS facilities list***

CORRACTS..... Corrective Action Report

### ***Federal RCRA non-CORRACTS TSD facilities list***

RCRA-TSDF..... RCRA - Treatment, Storage and Disposal

### ***Federal RCRA generators list***

RCRA-CESQG..... RCRA - Conditionally Exempt Small Quantity Generator

### ***Federal institutional controls / engineering controls registries***

LUCIS..... Land Use Control Information System  
US ENG CONTROLS..... Engineering Controls Sites List  
US INST CONTROL..... Sites with Institutional Controls

### ***Federal ERNS list***

ERNS..... Emergency Response Notification System



# EXECUTIVE SUMMARY

## **State- and tribal - equivalent NPL**

RESPONSE..... State Response Sites

## **State and tribal leaking storage tank lists**

INDIAN LUST..... Leaking Underground Storage Tanks on Indian Land

## **State and tribal registered storage tank lists**

FEMA UST..... Underground Storage Tank Listing  
AST..... Aboveground Petroleum Storage Tank Facilities  
INDIAN UST..... Underground Storage Tanks on Indian Land

## **State and tribal voluntary cleanup sites**

VCP..... Voluntary Cleanup Program Properties  
INDIAN VCP..... Voluntary Cleanup Priority Listing

## **State and tribal Brownfields sites**

BROWNFIELDS..... Considered Brownfields Sites Listing

## **ADDITIONAL ENVIRONMENTAL RECORDS**

### **Local Brownfield lists**

US BROWNFIELDS..... A Listing of Brownfields Sites

### **Local Lists of Landfill / Solid Waste Disposal Sites**

WMUDS/SWAT..... Waste Management Unit Database  
SWRCY..... Recycler Database  
HAULERS..... Registered Waste Tire Haulers Listing  
INDIAN ODI..... Report on the Status of Open Dumps on Indian Lands  
DEBRIS REGION 9..... Torres Martinez Reservation Illegal Dump Site Locations  
ODI..... Open Dump Inventory  
IHS OPEN DUMPS..... Open Dumps on Indian Land

### **Local Lists of Hazardous waste / Contaminated Sites**

US HIST CDL..... Delisted National Clandestine Laboratory Register  
AOCONCERN..... San Gabriel Valley Areas of Concern  
HIST Cal-Sites..... Historical Calsites Database  
SCH..... School Property Evaluation Program  
CDL..... Clandestine Drug Labs  
Toxic Pits..... Toxic Pits Cleanup Act Sites  
US CDL..... National Clandestine Laboratory Register

### **Local Land Records**

LIENS..... Environmental Liens Listing  
LIENS 2..... CERCLA Lien Information

## EXECUTIVE SUMMARY

DEED..... Deed Restriction Listing

### **Records of Emergency Release Reports**

HMIRS..... Hazardous Materials Information Reporting System  
CHMIRS..... California Hazardous Material Incident Report System  
LDS..... Land Disposal Sites Listing  
MCS..... Military Cleanup Sites Listing  
SPILLS 90..... SPILLS 90 data from FirstSearch

### **Other Ascertainable Records**

RCRA NonGen / NLR..... RCRA - Non Generators / No Longer Regulated  
FUDS..... Formerly Used Defense Sites  
DOD..... Department of Defense Sites  
SCRD DRYCLEANERS..... State Coalition for Remediation of Drycleaners Listing  
US FIN ASSUR..... Financial Assurance Information  
EPA WATCH LIST..... EPA WATCH LIST  
2020 COR ACTION..... 2020 Corrective Action Program List  
TSCA..... Toxic Substances Control Act  
TRIS..... Toxic Chemical Release Inventory System  
SSTS..... Section 7 Tracking Systems  
ROD..... Records Of Decision  
RMP..... Risk Management Plans  
RAATS..... RCRA Administrative Action Tracking System  
PRP..... Potentially Responsible Parties  
PADS..... PCB Activity Database System  
ICIS..... Integrated Compliance Information System  
FTTS..... FIFRA/ TSCA Tracking System - FIFRA (Federal Insecticide, Fungicide, & Rodenticide Act)/TSCA (Toxic Substances Control Act)  
MLTS..... Material Licensing Tracking System  
COAL ASH DOE..... Steam-Electric Plant Operation Data  
COAL ASH EPA..... Coal Combustion Residues Surface Impoundments List  
PCB TRANSFORMER..... PCB Transformer Registration Database  
RADINFO..... Radiation Information Database  
HIST FTTS..... FIFRA/TSCA Tracking System Administrative Case Listing  
DOT OPS..... Incident and Accident Data  
CONSENT..... Superfund (CERCLA) Consent Decrees  
INDIAN RESERV..... Indian Reservations  
FUSRAP..... Formerly Utilized Sites Remedial Action Program  
UMTRA..... Uranium Mill Tailings Sites  
LEAD SMELTERS..... Lead Smelter Sites  
US AIRS..... Aerometric Information Retrieval System Facility Subsystem  
US MINES..... Mines Master Index File  
ABANDONED MINES..... Abandoned Mines  
FINDS..... Facility Index System/Facility Registry System  
UXO..... Unexploded Ordnance Sites  
DOCKET HWC..... Hazardous Waste Compliance Docket Listing  
ECHO..... Enforcement & Compliance History Information  
FUELS PROGRAM..... EPA Fuels Program Registered Listing  
CA BOND EXP. PLAN..... Bond Expenditure Plan  
Cortese..... "Cortese" Hazardous Waste & Substances Sites List  
CUPA Listings..... CUPA Resources List  
DRYCLEANERS..... Cleaner Facilities  
EMI..... Emissions Inventory Data

## EXECUTIVE SUMMARY

ENF.....	Enforcement Action Listing
Financial Assurance.....	Financial Assurance Information Listing
HAZNET.....	Facility and Manifest Data
ICE.....	ICE
LOS ANGELES CO. HMS.....	HMS: Street Number List
HWP.....	EnviroStor Permitted Facilities Listing
HWT.....	Registered Hazardous Waste Transporter Database
MINES.....	Mines Site Location Listing
MWMP.....	Medical Waste Management Program Listing
NPDES.....	NPDES Permits Listing
PEST LIC.....	Pesticide Regulation Licenses Listing
PROC.....	Certified Processors Database
Notify 65.....	Proposition 65 Records
LA Co. Site Mitigation.....	Site Mitigation List
UIC.....	UIC Listing
WASTEWATER PITS.....	Oil Wastewater Pits Listing
WDS.....	Waste Discharge System
WIP.....	Well Investigation Program Case List

### EDR HIGH RISK HISTORICAL RECORDS

#### *EDR Exclusive Records*

EDR MGP..... EDR Proprietary Manufactured Gas Plants

### EDR RECOVERED GOVERNMENT ARCHIVES

#### *Exclusive Recovered Govt. Archives*

RGA LF..... Recovered Government Archive Solid Waste Facilities List  
RGA LUST..... Recovered Government Archive Leaking Underground Storage Tank

### SURROUNDING SITES: SEARCH RESULTS

Surrounding sites were identified in the following databases.

Elevations have been determined from the USGS Digital Elevation Model and should be evaluated on a relative (not an absolute) basis. Relative elevation information between sites of close proximity should be field verified. Sites with an elevation equal to or higher than the target property have been differentiated below from sites with an elevation lower than the target property.

Page numbers and map identification numbers refer to the EDR Radius Map report where detailed data on individual sites can be reviewed.

Sites listed in ***bold italics*** are in multiple databases.

Unmappable (orphan) sites are not considered in the foregoing analysis.

### STANDARD ENVIRONMENTAL RECORDS

#### *Federal RCRA generators list*

RCRA-LQG: RCRAInfo is EPA's comprehensive information system, providing access to data supporting

## EXECUTIVE SUMMARY

the Resource Conservation and Recovery Act (RCRA) of 1976 and the Hazardous and Solid Waste Amendments (HSWA) of 1984. The database includes selective information on sites which generate, transport, store, treat and/or dispose of hazardous waste as defined by the Resource Conservation and Recovery Act (RCRA). Large quantity generators (LQGs) generate over 1,000 kilograms (kg) of hazardous waste, or over 1 kg of acutely hazardous waste per month.

A review of the RCRA-LQG list, as provided by EDR, and dated 12/12/2016 has revealed that there are 3 RCRA-LQG sites within approximately 0.25 miles of the target property.

<u>Lower Elevation</u>	<u>Address</u>	<u>Direction / Distance</u>	<u>Map ID</u>	<u>Page</u>
RITE AID #5461	463 N BEDFORD DR	SW 1/8 - 1/4 (0.167 mi.)	I46	40
RITE AID #5462	300 N CANON DR	ESE 1/8 - 1/4 (0.231 mi.)	L61	71
<b>RITE AID NO 5462</b>	<b>300 N CANON DRIVE</b>	<b>ESE 1/8 - 1/4 (0.244 mi.)</b>	<b>L64</b>	<b>77</b>

RCRA-SQG: RCRAInfo is EPA's comprehensive information system, providing access to data supporting the Resource Conservation and Recovery Act (RCRA) of 1976 and the Hazardous and Solid Waste Amendments (HSWA) of 1984. The database includes selective information on sites which generate, transport, store, treat and/or dispose of hazardous waste as defined by the Resource Conservation and Recovery Act (RCRA). Small quantity generators (SQGs) generate between 100 kg and 1,000 kg of hazardous waste per month.

A review of the RCRA-SQG list, as provided by EDR, and dated 12/12/2016 has revealed that there are 14 RCRA-SQG sites within approximately 0.25 miles of the target property.

<u>Equal/Higher Elevation</u>	<u>Address</u>	<u>Direction / Distance</u>	<u>Map ID</u>	<u>Page</u>
<b>ROXSAN RADIOLOGY</b>	<b>465 N ROXBURY DR 101</b>	<b>SW 1/8 - 1/4 (0.236 mi.)</b>	<b>M62</b>	<b>74</b>

<u>Lower Elevation</u>	<u>Address</u>	<u>Direction / Distance</u>	<u>Map ID</u>	<u>Page</u>
<b>POLSKY WALLACE 414 P MAC 695473</b>	<b>414 N CAMDEN DR STE 363 NORTH BEVERLY DR</b>	<b>S 0 - 1/8 (0.090 mi.) ESE 0 - 1/8 (0.121 mi.)</b>	<b>F14 D30</b>	<b>14 19</b>
<b>JO MALONE 522</b>	<b>9621 BRIGHTON WAY</b>	<b>SSW 1/8 - 1/4 (0.137 mi.)</b>	<b>H36</b>	<b>22</b>
<b>WOMENS DIAGNOSTIC ME</b>	<b>436 N BEDFORD DR STE</b>	<b>SW 1/8 - 1/4 (0.141 mi.)</b>	<b>H37</b>	<b>24</b>
<b>BEVERLY HILLS PODIAT</b>	<b>416 N BEDFORD DR UNI</b>	<b>SSW 1/8 - 1/4 (0.146 mi.)</b>	<b>H38</b>	<b>26</b>
<b>EDWARD M INES D D S</b>	<b>416 N BEDFORD DR STE</b>	<b>SSW 1/8 - 1/4 (0.146 mi.)</b>	<b>H39</b>	<b>28</b>
<b>UNILAB PATHOLOGY ASS</b>	<b>448 N BEDFORD DR</b>	<b>SW 1/8 - 1/4 (0.148 mi.)</b>	<b>I40</b>	<b>29</b>
<b>PIP PRINTING</b>	<b>427 N BEDFORD DR</b>	<b>SW 1/8 - 1/4 (0.171 mi.)</b>	<b>I47</b>	<b>44</b>
<b>BEVERLY HILLS ONE HO</b>	<b>423 N BEDFORD DR</b>	<b>SW 1/8 - 1/4 (0.173 mi.)</b>	<b>I48</b>	<b>45</b>
<b>INA'S 14K SHOP INC</b>	<b>309 N BEVERLY DR</b>	<b>SE 1/8 - 1/4 (0.197 mi.)</b>	<b>57</b>	<b>66</b>
<b>ORTHOPEDIC AND SURGI</b>	<b>455 N ROXBURY DR</b>	<b>SW 1/8 - 1/4 (0.243 mi.)</b>	<b>M63</b>	<b>75</b>
<b>LITTON INDUSTRIES</b>	<b>360 NORTH CRESCENT D</b>	<b>ENE 1/8 - 1/4 (0.244 mi.)</b>	<b>N66</b>	<b>80</b>
<b>SAKS FIFTH AVENUE</b>	<b>9600 WILSHIRE BLVD</b>	<b>S 1/8 - 1/4 (0.248 mi.)</b>	<b>69</b>	<b>82</b>

### **State- and tribal - equivalent CERCLIS**

ENVIROSTOR: The Department of Toxic Substances Control's (DTSC's) Site Mitigation and Brownfields Reuse Program's (SMBRP's) EnviroStor database identifies sites that have known contamination or sites for which there may be reasons to investigate further. The database includes the following site types: Federal Superfund sites (National Priorities List (NPL)); State Response, including Military Facilities and State Superfund; Voluntary Cleanup; and School sites. EnviroStor provides similar information to the information that was available in CalSites, and provides additional site information, including, but not limited to, identification of formerly-contaminated properties that have been released for reuse, properties where

## EXECUTIVE SUMMARY

environmental deed restrictions have been recorded to prevent inappropriate land uses, and risk characterization information that is used to assess potential impacts to public health and the environment at contaminated sites.

A review of the ENVIROSTOR list, as provided by EDR, and dated 07/31/2017 has revealed that there are 4 ENVIROSTOR sites within approximately 1 mile of the target property.

<u>Equal/Higher Elevation</u>	<u>Address</u>	<u>Direction / Distance</u>	<u>Map ID</u>	<u>Page</u>
<b>HAWTHORNE SCHOOL MOD</b> Facility Id: 60001594 Status: No Action Required	<b>624 NORTH REXFORD AV</b>	<b>N 1/2 - 1 (0.513 mi.)</b>	<b>83</b>	<b>126</b>
<b>EL RODEO SCHOOL</b> Facility Id: 60002158 Status: Active	<b>605 NORTH WHITTIER D</b>	<b>WSW 1/2 - 1 (0.683 mi.)</b>	<b>85</b>	<b>136</b>

<u>Lower Elevation</u>	<u>Address</u>	<u>Direction / Distance</u>	<u>Map ID</u>	<u>Page</u>
<b>BEVERLY HILLS - LOTS</b> Facility Id: 19400017 Status: Active	<b>9315 CIVIC CENTER DR</b>	<b>NE 1/2 - 1 (0.553 mi.)</b>	<b>84</b>	<b>128</b>
<b>BEVERLY HILLS HIGH S</b> Facility Id: 19820129 Status: Active	<b>241 MORENO DR</b>	<b>SW 1/2 - 1 (0.689 mi.)</b>	<b>86</b>	<b>142</b>

### **State and tribal landfill and/or solid waste disposal site lists**

SWF/LF: The Solid Waste Facilities/Landfill Sites records typically contain an inventory of solid waste disposal facilities or landfills in a particular state. The data come from the Integrated Waste Management Board's Solid Waste Information System (SWIS) database.

A review of the SWF/LF list, as provided by EDR, has revealed that there is 1 SWF/LF site within approximately 0.5 miles of the target property.

<u>Lower Elevation</u>	<u>Address</u>	<u>Direction / Distance</u>	<u>Map ID</u>	<u>Page</u>
<b>CITY PUBLIC WORKS VE</b> Database: LOS ANGELES CO. LF, Date of Government Version: 04/17/2017 Site ID: 308 Status: Closed	<b>9355 W 3RD ST</b>	<b>ENE 1/4 - 1/2 (0.408 mi.)</b>	<b>Q79</b>	<b>104</b>

### **State and tribal leaking storage tank lists**

LUST: Leaking Underground Storage Tank (LUST) Sites included in GeoTracker. GeoTracker is the Water Boards data management system for sites that impact, or have the potential to impact, water quality in California, with emphasis on groundwater.

A review of the LUST list, as provided by EDR, has revealed that there are 14 LUST sites within approximately 0.5 miles of the target property.

<u>Equal/Higher Elevation</u>	<u>Address</u>	<u>Direction / Distance</u>	<u>Map ID</u>	<u>Page</u>
<b>ROYAL MOTORS</b> Database: LUST REG 4, Date of Government Version: 09/07/2004 Database: LUST, Date of Government Version: 06/12/2017	<b>9732 SANTA MONICA BL</b>	<b>WSW 1/8 - 1/4 (0.166 mi.)</b>	<b>J43</b>	<b>36</b>





## EXECUTIVE SUMMARY

Status: Completed - Case Closed  
 Facility Id: R-12016  
 Status: Case Closed  
 Global Id: T0603705089  
 Global ID: T0603705089

**WILLIAM MORRIS AGENC**                      **151 S EL CAMINO DR**                      **SSE 1/4 - 1/2 (0.378 mi.)**    **77**                      **98**  
 Database: LUST, Date of Government Version: 06/12/2017  
 Status: Completed - Case Closed  
 Global Id: T0603761712

**CITY OF BEVERLY HILL**                      **9357 W 3RD ST**                      **ENE 1/4 - 1/2 (0.405 mi.)**    **Q78**                      **100**  
 Database: LUST REG 4, Date of Government Version: 09/07/2004  
 Database: LUST, Date of Government Version: 06/12/2017  
 Status: Completed - Case Closed  
 Facility Id: R-12019  
 Status: Case Closed  
 Global Id: T0603793006  
 Global ID: T0603793006

**BEVERLY HILLS CITY**                      **331 N FOOTHILL RD**                      **ENE 1/4 - 1/2 (0.470 mi.)**    **80**                      **105**  
 Database: LUST REG 4, Date of Government Version: 09/07/2004  
 Database: LUST, Date of Government Version: 06/12/2017  
 Status: Completed - Case Closed  
 Facility Id: I-12012  
 Status: Case Closed  
 Global Id: T0603783183  
 Global Id: T0603703892  
 Global ID: T0603703892

**CHEVRON #9-3532**                      **9378 WILSHIRE BLVD**                      **ESE 1/4 - 1/2 (0.472 mi.)**    **81**                      **113**  
 Database: LUST REG 4, Date of Government Version: 09/07/2004  
 Database: LUST, Date of Government Version: 06/12/2017  
 Status: Completed - Case Closed  
 Facility Id: I-09911  
 Facility Id: I-09911A  
 Status: Case Closed  
 Status: Pollution Characterization  
 Global Id: T0603703522  
 Global Id: T0603703523  
 Global Id: T0603722459  
 Global ID: T0603703522  
 Global ID: T0603703523

**CLARITY REALTY PARTN**                      **100 CRESCENT DR N**                      **ESE 1/4 - 1/2 (0.490 mi.)**    **82**                      **123**  
 Database: LUST, Date of Government Version: 06/12/2017  
 Status: Completed - Case Closed  
 Global Id: T10000004669

SLIC: Cleanup Program Sites (CPS; also known as Site Cleanups [SC] and formerly known as Spills, Leaks, Investigations, and Cleanups [SLIC] sites) included in GeoTracker. GeoTracker is the Water Boards data management system for sites that impact, or have the potential to impact, water quality in California, with emphasis on groundwater.

A review of the SLIC list, as provided by EDR, has revealed that there is 1 SLIC site within approximately 0.5 miles of the target property.

## EXECUTIVE SUMMARY

<u>Equal/Higher Elevation</u>	<u>Address</u>	<u>Direction / Distance</u>	<u>Map ID</u>	<u>Page</u>
<b>CHEVRON S.S. #9-3680</b> Database: SLIC REG 4, Date of Government Version: 11/17/2004 Database: SLIC, Date of Government Version: 06/12/2017 Facility Status: Completed - Case Closed Facility Status: No further action required Global Id: SLT43349347 Global Id: T0603704480	<b>9601 SANTA MONICA BL</b>	<b>WSW 1/8 - 1/4 (0.166 mi.)</b>	<b>J45</b>	<b>38</b>

### ***State and tribal registered storage tank lists***

UST: The Underground Storage Tank database contains registered USTs. USTs are regulated under Subtitle I of the Resource Conservation and Recovery Act (RCRA). The data come from the State Water Resources Control Board's Hazardous Substance Storage Container Database.

A review of the UST list, as provided by EDR, has revealed that there are 2 UST sites within approximately 0.25 miles of the target property.

<u>Lower Elevation</u>	<u>Address</u>	<u>Direction / Distance</u>	<u>Map ID</u>	<u>Page</u>
CONOCOPHILLIPS CO #2 Database: UST, Date of Government Version: 06/12/2017 Facility Id: 38328 Facility Id: LACoFA0008454	427 N CRESCENT DR	ENE 1/8 - 1/4 (0.190 mi.)	K54	51
WILSHIRE RODEO PLAZA Database: UST, Date of Government Version: 06/12/2017 Facility Id: 26779	9560 WILSHIRE BLVD	SSE 1/8 - 1/4 (0.247 mi.)	O67	82

### **ADDITIONAL ENVIRONMENTAL RECORDS**

#### ***Local Lists of Registered Storage Tanks***

SWEEPS UST: Statewide Environmental Evaluation and Planning System. This underground storage tank listing was updated and maintained by a company contacted by the SWRCB in the early 1990's. The listing is no longer updated or maintained. The local agency is the contact for more information on a site on the SWEEPS list.

A review of the SWEEPS UST list, as provided by EDR, and dated 06/01/1994 has revealed that there are 8 SWEEPS UST sites within approximately 0.25 miles of the target property.

<u>Equal/Higher Elevation</u>	<u>Address</u>	<u>Direction / Distance</u>	<u>Map ID</u>	<u>Page</u>
<b>FUCHSLOCH MOBIL SERV</b> Status: A Tank Status: A Comp Number: 9365	<b>9732 SANTA MONICA BL</b>	<b>WSW 1/8 - 1/4 (0.166 mi.)</b>	<b>J42</b>	<b>34</b>
<u>Lower Elevation</u>	<u>Address</u>	<u>Direction / Distance</u>	<u>Map ID</u>	<u>Page</u>
<b>US POSTAL SERVICE</b>	<b>469 N CRESCENT DR</b>	<b>NE 1/8 - 1/4 (0.189 mi.)</b>	<b>49</b>	<b>47</b>

## EXECUTIVE SUMMARY

Status: A Comp Number: 14277				
<b>UNOCAL JACK COLKER</b>	<b>427 N CRESCENT DR</b>	<b>ENE 1/8 - 1/4 (0.190 mi.)</b>	<b>K50</b>	<b>47</b>
Status: A Tank Status: A Comp Number: 10978				
<b>CITY OF BEVERLY HILL</b>	<b>450 N CRESCENT DR</b>	<b>ENE 1/8 - 1/4 (0.198 mi.)</b>	<b>K58</b>	<b>68</b>
Status: A Tank Status: A Comp Number: 12013				
<b>BRIGHTON ENTERPRISES</b>	<b>9601 WILSHIRE BLVD</b>	<b>S 1/8 - 1/4 (0.202 mi.)</b>	<b>59</b>	<b>70</b>
Status: A Comp Number: 11079				
<b>LITTON PLAZA</b>	<b>375 N CRESCENT DR</b>	<b>E 1/8 - 1/4 (0.206 mi.)</b>	<b>60</b>	<b>71</b>
Status: A Comp Number: 14775				
<b>LITTON PLAZA</b>	<b>360 N CRESCENT DR</b>	<b>ENE 1/8 - 1/4 (0.244 mi.)</b>	<b>N65</b>	<b>79</b>
Status: A Comp Number: 14774				
<b>DREXEL BURNHAM &amp; LAM</b>	<b>9560 WILSHIRE BLVD</b>	<b>SSE 1/8 - 1/4 (0.247 mi.)</b>	<b>O68</b>	<b>82</b>
Status: A Tank Status: A Comp Number: 9024				

HIST UST: Historical UST Registered Database.

A review of the HIST UST list, as provided by EDR, and dated 10/15/1990 has revealed that there are 7 HIST UST sites within approximately 0.25 miles of the target property.

<u>Equal/Higher Elevation</u>	<u>Address</u>	<u>Direction / Distance</u>	<u>Map ID</u>	<u>Page</u>
CHARLES CASERTA Facility Id: 00000040045	9732 SANTA MONICA BL	WSW 1/8 - 1/4 (0.166 mi.)	J41	33
<u>Lower Elevation</u>	<u>Address</u>	<u>Direction / Distance</u>	<u>Map ID</u>	<u>Page</u>
<b>JURGENSON'S MARKET (</b> Facility Id: 00000034164	<b>409 BEVERLY</b>	<b>ESE 0 - 1/8 (0.073 mi.)</b>	<b>D9</b>	<b>12</b>
<b>UNOCAL JACK COLKER</b> Facility Id: 00000003909	<b>427 N CRESCENT DR</b>	<b>ENE 1/8 - 1/4 (0.190 mi.)</b>	<b>K50</b>	<b>47</b>
JACK COLKER UNION OI Facility Id: 00000061090	427 N CRESCENT DR	ENE 1/8 - 1/4 (0.190 mi.)	K51	50
UNION OIL SERVICE ST Facility Id: 00000055773	427 N CRESCENT DR	ENE 1/8 - 1/4 (0.190 mi.)	K52	51
UNION OIL SERVICE ST <b>CITY OF BEVERLY HILL</b> Facility Id: 00000063540	427 N CRESCENT BLVD <b>450 N CRESCENT DR</b>	ENE 1/8 - 1/4 (0.190 mi.) <b>ENE 1/8 - 1/4 (0.198 mi.)</b>	K55 <b>K58</b>	52 <b>68</b>

## EXECUTIVE SUMMARY

CA FID UST: The Facility Inventory Database contains active and inactive underground storage tank locations. The source is the State Water Resource Control Board.

A review of the CA FID UST list, as provided by EDR, and dated 10/31/1994 has revealed that there is 1 CA FID UST site within approximately 0.25 miles of the target property.

<u>Equal/Higher Elevation</u>	<u>Address</u>	<u>Direction / Distance</u>	<u>Map ID</u>	<u>Page</u>
<b>FUCHSLOCH MOBIL SERV</b> Facility Id: 19003463 Status: A	<b>9732 SANTA MONICA BL</b>	<b>WSW 1/8 - 1/4 (0.166 mi.)</b>	<b>J42</b>	<b>34</b>

### **Other Ascertainable Records**

HIST CORTESE: The sites for the list are designated by the State Water Resource Control Board [LUST], the Integrated Waste Board [SWF/LS], and the Department of Toxic Substances Control [CALSTATES]. This listing is no longer updated by the state agency.

A review of the HIST CORTESE list, as provided by EDR, and dated 04/01/2001 has revealed that there are 9 HIST CORTESE sites within approximately 0.5 miles of the target property.

<u>Equal/Higher Elevation</u>	<u>Address</u>	<u>Direction / Distance</u>	<u>Map ID</u>	<u>Page</u>
<b>ROYAL MOTORS</b> Reg Id: I-09365	<b>9732 SANTA MONICA BL</b>	<b>WSW 1/8 - 1/4 (0.166 mi.)</b>	<b>J43</b>	<b>36</b>
CHEVRON S.S. #9-3680 Reg Id: I-21718	9601 SANTA MONICA	WSW 1/8 - 1/4 (0.166 mi.)	J44	38
<b>WILSHIRE TRIANGLE CE</b> Reg Id: I-11840	<b>9777 WILSHIRE BLVD</b>	<b>SW 1/4 - 1/2 (0.349 mi.)</b>	<b>P75</b>	<b>92</b>
<u>Lower Elevation</u>	<u>Address</u>	<u>Direction / Distance</u>	<u>Map ID</u>	<u>Page</u>
<b>JURGENSON'S MARKET (</b> Reg Id: 902100025	<b>409 BEVERLY</b>	<b>ESE 0 - 1/8 (0.073 mi.)</b>	<b>D9</b>	<b>12</b>
76 PRODUCTS STATION Reg Id: I-10978	427 CRESCENT	ENE 1/8 - 1/4 (0.190 mi.)	K53	51
BEVERLY HILLS FIRE D Reg Id: R-16138	445 REXFORD	ENE 1/4 - 1/2 (0.278 mi.)	N71	86
<b>BEVERLY HILLS PUBLIC</b> Reg Id: R-12016	<b>444 N REXFORD DRIVE</b>	<b>ENE 1/4 - 1/2 (0.293 mi.)</b>	<b>N73</b>	<b>89</b>
<b>BEVERLY HILLS CITY</b> Reg Id: I-12012	<b>331 N FOOTHILL RD</b>	<b>ENE 1/4 - 1/2 (0.470 mi.)</b>	<b>80</b>	<b>105</b>
<b>CHEVRON #9-3532</b> Reg Id: I-09911 Reg Id: I-09911A	<b>9378 WILSHIRE BLVD</b>	<b>ESE 1/4 - 1/2 (0.472 mi.)</b>	<b>81</b>	<b>113</b>



## EXECUTIVE SUMMARY

### EDR HIGH RISK HISTORICAL RECORDS

#### ***EDR Exclusive Records***

EDR Hist Auto: EDR has searched selected national collections of business directories and has collected listings of potential gas station/filling station/service station sites that were available to EDR researchers. EDR's review was limited to those categories of sources that might, in EDR's opinion, include gas station/filling station/service station establishments. The categories reviewed included, but were not limited to gas, gas station, gasoline station, filling station, auto, automobile repair, auto service station, service station, etc. This database falls within a category of information EDR classifies as "High Risk Historical Records", or HRHR. EDR's HRHR effort presents unique and sometimes proprietary data about past sites and operations that typically create environmental concerns, but may not show up in current government records searches.

A review of the EDR Hist Auto list, as provided by EDR, has revealed that there are 14 EDR Hist Auto sites within approximately 0.125 miles of the target property.

<u>Equal/Higher Elevation</u>	<u>Address</u>	<u>Direction / Distance</u>	<u>Map ID</u>	<u>Page</u>
SCHASSBURGER MIKE	9549 SANTA MONICA	W 0 - 1/8 (0.076 mi.)	C10	12
HIGH VOLTAGE ELECTRI	468 N CAMDEN DR STE	SW 0 - 1/8 (0.079 mi.)	E11	13
BEVERLY DRIVE GARAGE	487 N BEVERLY DR	NNW 0 - 1/8 (0.117 mi.)	29	19
<u>Lower Elevation</u>	<u>Address</u>	<u>Direction / Distance</u>	<u>Map ID</u>	<u>Page</u>
PHILLIPS DOUGLAS L C	438 N RODEO DR	SSE 0 - 1/8 (0.024 mi.)	A2	8
BEVERLY DRIVE GARAGE	437 N BEVERLY DR	E 0 - 1/8 (0.039 mi.)	B4	8
EXECUTIVE MOTORCAR I	421 N RODEO DR STE 1	S 0 - 1/8 (0.053 mi.)	A6	9
MASSEY S SERVICE STA	401 N RODEO DR	SSE 0 - 1/8 (0.084 mi.)	F12	13
WIEHL MARVIN	401 N BEVERLY DR	ESE 0 - 1/8 (0.085 mi.)	D13	13
BOLIN C EARL	414 N CAMDEN DR	S 0 - 1/8 (0.090 mi.)	F15	15
MACY MOTORS	441 N CAMDEN DR	SW 0 - 1/8 (0.095 mi.)	E17	16
BLITCH 66	433 N CAMDEN DR	SW 0 - 1/8 (0.096 mi.)	E18	16
LUTZE NICK AUTO MAIN	427 N CAMDEN DR	SSW 0 - 1/8 (0.104 mi.)	H19	16
SHELL OIL	376 N BEVERLY DR	ESE 0 - 1/8 (0.111 mi.)	D22	17
KELLEY S SERVICE	400 N CANON DR	ENE 0 - 1/8 (0.114 mi.)	G23	18

EDR Hist Cleaner: EDR has searched selected national collections of business directories and has collected listings of potential dry cleaner sites that were available to EDR researchers. EDR's review was limited to those categories of sources that might, in EDR's opinion, include dry cleaning establishments. The categories reviewed included, but were not limited to dry cleaners, cleaners, laundry, laundromat, cleaning/laundry, wash & dry etc. This database falls within a category of information EDR classifies as "High Risk Historical Records", or HRHR. EDR's HRHR effort presents unique and sometimes proprietary data about past sites and operations that typically create environmental concerns, but may not show up in current government records searches.

A review of the EDR Hist Cleaner list, as provided by EDR, has revealed that there are 17 EDR Hist Cleaner sites within approximately 0.125 miles of the target property.

<u>Equal/Higher Elevation</u>	<u>Address</u>	<u>Direction / Distance</u>	<u>Map ID</u>	<u>Page</u>
BEVERLY WILSHIRE FRE	482 N RODEO DR	WNW 0 - 1/8 (0.050 mi.)	C5	9
COMMERCE CLEANERS	9489 SANTA MONICA	NW 0 - 1/8 (0.061 mi.)	C7	9
<u>Lower Elevation</u>	<u>Address</u>	<u>Direction / Distance</u>	<u>Map ID</u>	<u>Page</u>
BEVERLY WILSHIRE FRE	452 N RODEO DR	SSW 0 - 1/8 (0.002 mi.)	A1	8

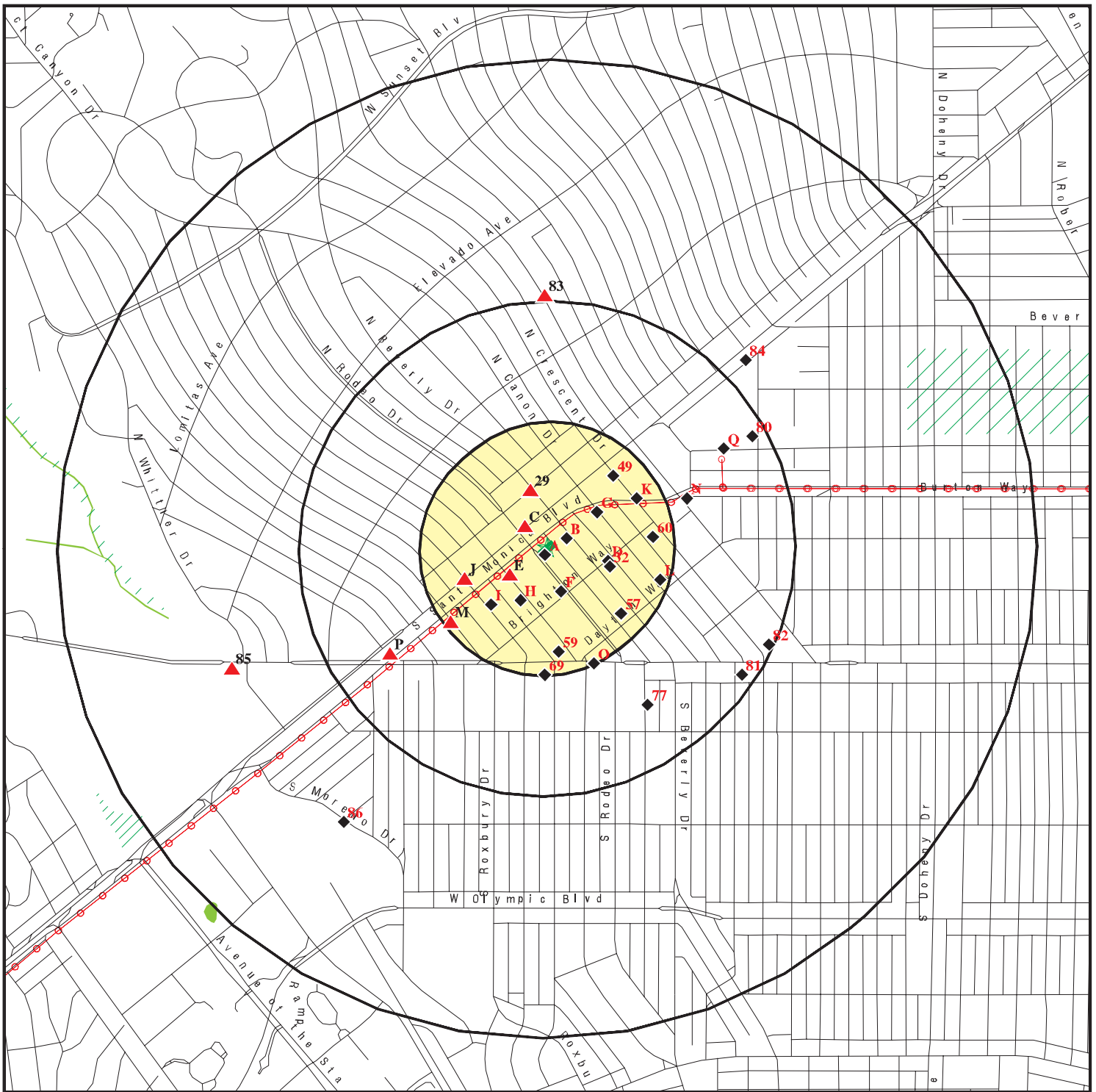
## EXECUTIVE SUMMARY

<u>Lower Elevation</u>	<u>Address</u>	<u>Direction / Distance</u>	<u>Map ID</u>	<u>Page</u>
PREMIER CLEANERS & D	451 N BEVERLY DR	ENE 0 - 1/8 (0.031 mi.)	B3	8
TOWN CLEANERS	459 N CANON DR	NE 0 - 1/8 (0.095 mi.)	G16	15
JER MAY DRY CLEANING	9540 BRIGHTON WAY	S 0 - 1/8 (0.106 mi.)	F20	17
HOLLY CLEANERS	9430 BRIGHTON WY	ESE 0 - 1/8 (0.108 mi.)	D21	17
BEVERLY HILLS DYE WO	443 N CANON DR	NE 0 - 1/8 (0.114 mi.)	G24	18
DAVE S TAILORING	9418 BRIGHTON WAY	ESE 0 - 1/8 (0.114 mi.)	D25	18
PURDY-FILBERT	439 N CANON DR	ENE 0 - 1/8 (0.115 mi.)	G26	18
DAVE S TAILORING CLE	9414 BRIGHTON WAY	ESE 0 - 1/8 (0.116 mi.)	D27	19
TOWN CLEANERS	450 N CANON DR	ENE 0 - 1/8 (0.117 mi.)	G28	19
BAY CITIES LAUNDRY	448 N CANON DR	ENE 0 - 1/8 (0.122 mi.)	G31	21
IRMAS KNITS & VALET	368 N BEVERLY DR	ESE 0 - 1/8 (0.123 mi.)	32	21
TOP HAT CLEANERS OF	436 N CANON DR	ENE 0 - 1/8 (0.123 mi.)	G33	21
FILOY CLEANERS INC	432 N CANON DR	ENE 0 - 1/8 (0.124 mi.)	G34	22
BEVERLY HILLS CREST	430 N CANON DR	ENE 0 - 1/8 (0.124 mi.)	G35	22

## EXECUTIVE SUMMARY

There were no unmapped sites in this report.

# OVERVIEW MAP - 5037798.2S



Target Property

Sites at elevations higher than or equal to the target property

Sites at elevations lower than the target property

Manufactured Gas Plants

National Priority List Sites

Dept. Defense Sites

Indian Reservations BIA

Power transmission lines

100-year flood zone

500-year flood zone

National Wetland Inventory

State Wetlands

Upgradient Area

Areas of Concern

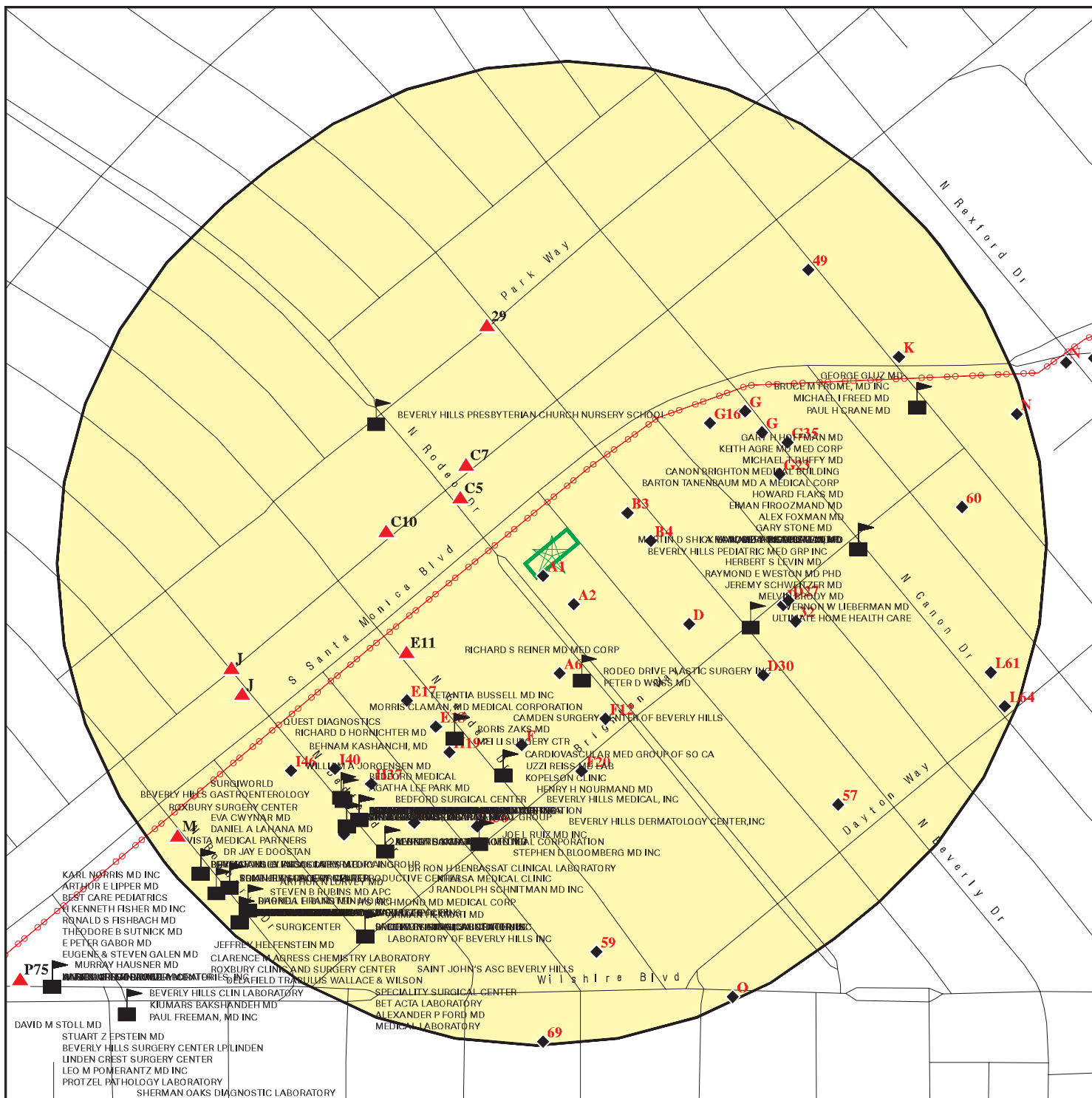


This report includes Interactive Map Layers to display and/or hide map information. The legend includes only those icons for the default map view.

SITE NAME: 456 North Rodeo Drive  
 ADDRESS: 456 North Rodeo Drive  
 Beverly Hills CA 90210  
 LAT/LONG: 34.070485 / 118.403718

CLIENT: Partner Engineering and Science, Inc.  
 CONTACT: Colleen Tubridy  
 INQUIRY #: 5037798.2s  
 DATE: August 30, 2017 7:15 pm

# DETAIL MAP - 5037798.2S



- Target Property
- Sites at elevations higher than or equal to the target property
- Sites at elevations lower than the target property
- Manufactured Gas Plants
- Sensitive Receptors
- National Priority List Sites
- Dept. Defense Sites



- Indian Reservations BIA
- Power transmission lines
- 100-year flood zone
- 500-year flood zone
- Areas of Concern



This report includes Interactive Map Layers to display and/or hide map information. The legend includes only those icons for the default map view.

SITE NAME: 456 North Rodeo Drive  
 ADDRESS: 456 North Rodeo Drive  
 Beverly Hills CA 90210  
 LAT/LONG: 34.070485 / 118.403718

CLIENT: Partner Engineering and Science, Inc.  
 CONTACT: Colleen Tubridy  
 INQUIRY #: 5037798.2s  
 DATE: August 30, 2017 7:23 pm



## MAP FINDINGS SUMMARY

Database	Search Distance (Miles)	Target Property	< 1/8	1/8 - 1/4	1/4 - 1/2	1/2 - 1	> 1	Total Plotted
<b>STANDARD ENVIRONMENTAL RECORDS</b>								
<b><i>Federal NPL site list</i></b>								
NPL	1.000		0	0	0	0	NR	0
Proposed NPL	1.000		0	0	0	0	NR	0
NPL LIENS	TP		NR	NR	NR	NR	NR	0
<b><i>Federal Delisted NPL site list</i></b>								
Delisted NPL	1.000		0	0	0	0	NR	0
<b><i>Federal CERCLIS list</i></b>								
FEDERAL FACILITY	0.500		0	0	0	NR	NR	0
SEMS	0.500		0	0	0	NR	NR	0
<b><i>Federal CERCLIS NFRAP site list</i></b>								
SEMS-ARCHIVE	0.500		0	0	0	NR	NR	0
<b><i>Federal RCRA CORRACTS facilities list</i></b>								
CORRACTS	1.000		0	0	0	0	NR	0
<b><i>Federal RCRA non-CORRACTS TSD facilities list</i></b>								
RCRA-TSDF	0.500		0	0	0	NR	NR	0
<b><i>Federal RCRA generators list</i></b>								
RCRA-LQG	0.250		0	3	NR	NR	NR	3
RCRA-SQG	0.250		2	12	NR	NR	NR	14
RCRA-CESQG	0.250		0	0	NR	NR	NR	0
<b><i>Federal institutional controls / engineering controls registries</i></b>								
LUCIS	0.500		0	0	0	NR	NR	0
US ENG CONTROLS	0.500		0	0	0	NR	NR	0
US INST CONTROL	0.500		0	0	0	NR	NR	0
<b><i>Federal ERNS list</i></b>								
ERNS	TP		NR	NR	NR	NR	NR	0
<b><i>State- and tribal - equivalent NPL</i></b>								
RESPONSE	1.000		0	0	0	0	NR	0
<b><i>State- and tribal - equivalent CERCLIS</i></b>								
ENVIROSTOR	1.000		0	0	0	4	NR	4
<b><i>State and tribal landfill and/or solid waste disposal site lists</i></b>								
SWF/LF	0.500		0	0	1	NR	NR	1
<b><i>State and tribal leaking storage tank lists</i></b>								
LUST	0.500		1	3	10	NR	NR	14

## MAP FINDINGS SUMMARY

Database	Search Distance (Miles)	Target Property	< 1/8	1/8 - 1/4	1/4 - 1/2	1/2 - 1	> 1	Total Plotted
INDIAN LUST	0.500		0	0	0	NR	NR	0
SLIC	0.500		0	1	0	NR	NR	1
<b>State and tribal registered storage tank lists</b>								
FEMA UST	0.250		0	0	NR	NR	NR	0
UST	0.250		0	2	NR	NR	NR	2
AST	0.250		0	0	NR	NR	NR	0
INDIAN UST	0.250		0	0	NR	NR	NR	0
<b>State and tribal voluntary cleanup sites</b>								
VCP	0.500		0	0	0	NR	NR	0
INDIAN VCP	0.500		0	0	0	NR	NR	0
<b>State and tribal Brownfields sites</b>								
BROWNFIELDS	0.500		0	0	0	NR	NR	0
<b>ADDITIONAL ENVIRONMENTAL RECORDS</b>								
<b>Local Brownfield lists</b>								
US BROWNFIELDS	0.500		0	0	0	NR	NR	0
<b>Local Lists of Landfill / Solid Waste Disposal Sites</b>								
WMUDS/SWAT	0.500		0	0	0	NR	NR	0
SWRCY	0.500		0	0	0	NR	NR	0
HAULERS	TP		NR	NR	NR	NR	NR	0
INDIAN ODI	0.500		0	0	0	NR	NR	0
DEBRIS REGION 9	0.500		0	0	0	NR	NR	0
ODI	0.500		0	0	0	NR	NR	0
IHS OPEN DUMPS	0.500		0	0	0	NR	NR	0
<b>Local Lists of Hazardous waste / Contaminated Sites</b>								
US HIST CDL	TP		NR	NR	NR	NR	NR	0
AOCONCERN	1.000		0	0	0	0	NR	0
HIST Cal-Sites	1.000		0	0	0	0	NR	0
SCH	0.250		0	0	NR	NR	NR	0
CDL	TP		NR	NR	NR	NR	NR	0
Toxic Pits	1.000		0	0	0	0	NR	0
US CDL	TP		NR	NR	NR	NR	NR	0
<b>Local Lists of Registered Storage Tanks</b>								
SWEEPS UST	0.250		0	8	NR	NR	NR	8
HIST UST	0.250		1	6	NR	NR	NR	7
CA FID UST	0.250		0	1	NR	NR	NR	1
<b>Local Land Records</b>								
LIENS	TP		NR	NR	NR	NR	NR	0
LIENS 2	TP		NR	NR	NR	NR	NR	0
DEED	0.500		0	0	0	NR	NR	0

## MAP FINDINGS SUMMARY

Database	Search Distance (Miles)	Target Property	< 1/8	1/8 - 1/4	1/4 - 1/2	1/2 - 1	> 1	Total Plotted
<b>Records of Emergency Release Reports</b>								
HMIRS	TP		NR	NR	NR	NR	NR	0
CHMIRS	TP		NR	NR	NR	NR	NR	0
LDS	TP		NR	NR	NR	NR	NR	0
MCS	TP		NR	NR	NR	NR	NR	0
SPILLS 90	TP		NR	NR	NR	NR	NR	0
<b>Other Ascertainable Records</b>								
RCRA NonGen / NLR	0.250		0	0	NR	NR	NR	0
FUDS	1.000		0	0	0	0	NR	0
DOD	1.000		0	0	0	0	NR	0
SCRD DRYCLEANERS	0.500		0	0	0	NR	NR	0
US FIN ASSUR	TP		NR	NR	NR	NR	NR	0
EPA WATCH LIST	TP		NR	NR	NR	NR	NR	0
2020 COR ACTION	0.250		0	0	NR	NR	NR	0
TSCA	TP		NR	NR	NR	NR	NR	0
TRIS	TP		NR	NR	NR	NR	NR	0
SSTS	TP		NR	NR	NR	NR	NR	0
ROD	1.000		0	0	0	0	NR	0
RMP	TP		NR	NR	NR	NR	NR	0
RAATS	TP		NR	NR	NR	NR	NR	0
PRP	TP		NR	NR	NR	NR	NR	0
PADS	TP		NR	NR	NR	NR	NR	0
ICIS	TP		NR	NR	NR	NR	NR	0
FTTS	TP		NR	NR	NR	NR	NR	0
MLTS	TP		NR	NR	NR	NR	NR	0
COAL ASH DOE	TP		NR	NR	NR	NR	NR	0
COAL ASH EPA	0.500		0	0	0	NR	NR	0
PCB TRANSFORMER	TP		NR	NR	NR	NR	NR	0
RADINFO	TP		NR	NR	NR	NR	NR	0
HIST FTTS	TP		NR	NR	NR	NR	NR	0
DOT OPS	TP		NR	NR	NR	NR	NR	0
CONSENT	1.000		0	0	0	0	NR	0
INDIAN RESERV	1.000		0	0	0	0	NR	0
FUSRAP	1.000		0	0	0	0	NR	0
UMTRA	0.500		0	0	0	NR	NR	0
LEAD SMELTERS	TP		NR	NR	NR	NR	NR	0
US AIRS	TP		NR	NR	NR	NR	NR	0
US MINES	0.250		0	0	NR	NR	NR	0
ABANDONED MINES	0.250		0	0	NR	NR	NR	0
FINDS	TP		NR	NR	NR	NR	NR	0
UXO	1.000		0	0	0	0	NR	0
DOCKET HWC	TP		NR	NR	NR	NR	NR	0
ECHO	TP		NR	NR	NR	NR	NR	0
FUELS PROGRAM	0.250		0	0	NR	NR	NR	0
CA BOND EXP. PLAN	1.000		0	0	0	0	NR	0
Cortese	0.500		0	0	0	NR	NR	0
CUPA Listings	0.250		0	0	NR	NR	NR	0
DRYCLEANERS	0.250		0	0	NR	NR	NR	0
EMI	TP		NR	NR	NR	NR	NR	0



MAP FINDINGS

Map ID Direction Distance Elevation	Site	Database(s)	EDR ID Number EPA ID Number															
<b>A1</b> <b>SSW</b> <b>&lt; 1/8</b> <b>0.002 mi.</b> <b>8 ft.</b>	<b>BEVERLY WILSHIRE FRENCH HAND LAUNDRY</b> <b>452 N RODEO DR</b> <b>BEVERLY HILLS, CA</b>  <b>Site 1 of 3 in cluster A</b>	<b>EDR Hist Cleaner</b>	<b>1009142978</b> <b>N/A</b>															
<b>Relative:</b> <b>Lower</b>	EDR Hist Cleaner																	
<b>Actual:</b> <b>263 ft.</b>	<table border="0"> <tr> <td>Year:</td> <td>Name:</td> <td>Type:</td> </tr> <tr> <td>1934</td> <td>BEVERLY WILSHIRE FRENCH HAND LA</td> <td>FRENCH HAND LAUNDRIES</td> </tr> <tr> <td>1934</td> <td>BEVERLY WILSHIRE FRENCH HAND LA</td> <td>HAND LAUNDRIES</td> </tr> <tr> <td>1939</td> <td>BEVERLY WILSHIRE FRENCH HAND LA</td> <td>FRENCH HAND LAUNDRIES</td> </tr> <tr> <td>1939</td> <td>BEVERLY WILSHIRE FRENCH HAND LA</td> <td>HAND LAUNDRIES</td> </tr> </table>			Year:	Name:	Type:	1934	BEVERLY WILSHIRE FRENCH HAND LA	FRENCH HAND LAUNDRIES	1934	BEVERLY WILSHIRE FRENCH HAND LA	HAND LAUNDRIES	1939	BEVERLY WILSHIRE FRENCH HAND LA	FRENCH HAND LAUNDRIES	1939	BEVERLY WILSHIRE FRENCH HAND LA	HAND LAUNDRIES
Year:	Name:	Type:																
1934	BEVERLY WILSHIRE FRENCH HAND LA	FRENCH HAND LAUNDRIES																
1934	BEVERLY WILSHIRE FRENCH HAND LA	HAND LAUNDRIES																
1939	BEVERLY WILSHIRE FRENCH HAND LA	FRENCH HAND LAUNDRIES																
1939	BEVERLY WILSHIRE FRENCH HAND LA	HAND LAUNDRIES																
<b>A2</b> <b>SSE</b> <b>&lt; 1/8</b> <b>0.024 mi.</b> <b>125 ft.</b>	<b>PHILLIPS DOUGLAS L CO</b> <b>438 N RODEO DR</b> <b>BEVERLY HILLS, CA</b>  <b>Site 2 of 3 in cluster A</b>	<b>EDR Hist Auto</b>	<b>1009011664</b> <b>N/A</b>															
<b>Relative:</b> <b>Lower</b>	EDR Hist Auto																	
<b>Actual:</b> <b>261 ft.</b>	<table border="0"> <tr> <td>Year:</td> <td>Name:</td> <td>Type:</td> </tr> <tr> <td>1934</td> <td>PHILLIPS DOUGLAS L CO</td> <td>AUTOMOBILE REPAIRERS</td> </tr> </table>			Year:	Name:	Type:	1934	PHILLIPS DOUGLAS L CO	AUTOMOBILE REPAIRERS									
Year:	Name:	Type:																
1934	PHILLIPS DOUGLAS L CO	AUTOMOBILE REPAIRERS																
<b>B3</b> <b>ENE</b> <b>&lt; 1/8</b> <b>0.031 mi.</b> <b>163 ft.</b>	<b>PREMIER CLEANERS &amp; DYERS</b> <b>451 N BEVERLY DR</b> <b>BEVERLY HILLS, CA</b>  <b>Site 1 of 2 in cluster B</b>	<b>EDR Hist Cleaner</b>	<b>1009142850</b> <b>N/A</b>															
<b>Relative:</b> <b>Lower</b>	EDR Hist Cleaner																	
<b>Actual:</b> <b>263 ft.</b>	<table border="0"> <tr> <td>Year:</td> <td>Name:</td> <td>Type:</td> </tr> <tr> <td>1934</td> <td>COLONIAL CLEANERS &amp; DYERS</td> <td>CLEANERS AND DYERS</td> </tr> <tr> <td>1934</td> <td>PREMIER CLEANERS &amp; DYERS</td> <td>CLEANERS AND DYERS</td> </tr> <tr> <td>1934</td> <td>COMMUNITY CLEANERS &amp; DYERS</td> <td>CLEANERS AND DYERS</td> </tr> </table>			Year:	Name:	Type:	1934	COLONIAL CLEANERS & DYERS	CLEANERS AND DYERS	1934	PREMIER CLEANERS & DYERS	CLEANERS AND DYERS	1934	COMMUNITY CLEANERS & DYERS	CLEANERS AND DYERS			
Year:	Name:	Type:																
1934	COLONIAL CLEANERS & DYERS	CLEANERS AND DYERS																
1934	PREMIER CLEANERS & DYERS	CLEANERS AND DYERS																
1934	COMMUNITY CLEANERS & DYERS	CLEANERS AND DYERS																
<b>B4</b> <b>East</b> <b>&lt; 1/8</b> <b>0.039 mi.</b> <b>204 ft.</b>	<b>BEVERLY DRIVE GARAGE</b> <b>437 N BEVERLY DR</b> <b>BEVERLY HILLS, CA</b>  <b>Site 2 of 2 in cluster B</b>	<b>EDR Hist Auto</b>	<b>1009011675</b> <b>N/A</b>															
<b>Relative:</b> <b>Lower</b>	EDR Hist Auto																	
<b>Actual:</b> <b>261 ft.</b>	<table border="0"> <tr> <td>Year:</td> <td>Name:</td> <td>Type:</td> </tr> <tr> <td>1934</td> <td>BEVERLY DRIVE GARAGE</td> <td>AUTOMOBILE REPAIRERS</td> </tr> <tr> <td>1934</td> <td>BEVERLY DRIVE GARAGE</td> <td>AUTOMOBILE SERVICE STATIONS</td> </tr> <tr> <td>1939</td> <td>BEVERLY DRIVE GARAGE</td> <td>AUTOMOBILE REPAIRERS</td> </tr> </table>			Year:	Name:	Type:	1934	BEVERLY DRIVE GARAGE	AUTOMOBILE REPAIRERS	1934	BEVERLY DRIVE GARAGE	AUTOMOBILE SERVICE STATIONS	1939	BEVERLY DRIVE GARAGE	AUTOMOBILE REPAIRERS			
Year:	Name:	Type:																
1934	BEVERLY DRIVE GARAGE	AUTOMOBILE REPAIRERS																
1934	BEVERLY DRIVE GARAGE	AUTOMOBILE SERVICE STATIONS																
1939	BEVERLY DRIVE GARAGE	AUTOMOBILE REPAIRERS																



MAP FINDINGS

Map ID			EDR ID Number
Direction			EPA ID Number
Distance			
Elevation	Site	Database(s)	

---

<b>C5</b> <b>WNW</b> <b>&lt; 1/8</b> <b>0.050 mi.</b> <b>262 ft.</b>	<b>BEVERLY WILSHIRE FRENCH HAND LAUNDRY</b> <b>482 N RODEO DR</b> <b>BEVERLY HILLS, CA</b>  <b>Site 1 of 3 in cluster C</b>  EDR Hist Cleaner  Year: Name: Type: 1939 BEVERLY WILSHIRE FRENCH HAND LA LAUNDRIES	<b>EDR Hist Cleaner</b>	<b>1009142014</b> <b>N/A</b>
--	--	-------------------------	---------------------------------

---

<b>A6</b> <b>South</b> <b>&lt; 1/8</b> <b>0.053 mi.</b> <b>278 ft.</b>	<b>EXECUTIVE MOTORCAR IMPORTS</b> <b>421 N RODEO DR STE 152</b> <b>BEVERLY HILLS, CA 90210</b>  <b>Site 3 of 3 in cluster A</b>  EDR Hist Auto  Year: Name: Type: 1994 EXECUTIVE MOTORCAR IMPORTS Gasoline Service Stations	<b>EDR Hist Auto</b>	<b>1021797406</b> <b>N/A</b>
--	--	----------------------	---------------------------------

---

<b>C7</b> <b>NW</b> <b>&lt; 1/8</b> <b>0.061 mi.</b> <b>322 ft.</b>	<b>COMMERCE CLEANERS</b> <b>9489 SANTA MONICA BLVD</b> <b>BEVERLY HILLS, CA</b>  <b>Site 2 of 3 in cluster C</b>  EDR Hist Cleaner  Year: Name: Type: 1934 COMMERCE CLEANERS CLEANERS AND DYERS	<b>EDR Hist Cleaner</b>	<b>1009142559</b> <b>N/A</b>
---	--	-------------------------	---------------------------------

---

<b>D8</b> <b>ESE</b> <b>&lt; 1/8</b> <b>0.073 mi.</b> <b>387 ft.</b>	<b>JURGENSON'S MARKET (FORMER)</b> <b>409 BEVERLY DR N</b> <b>BEVERLY HILLS, CA 90210</b>  <b>Site 1 of 8 in cluster D</b>  LUST: Region: STATE Global Id: T0603701242 Latitude: 34.069938 Longitude: -118.402437 Case Type: LUST Cleanup Site Status: Completed - Case Closed Status Date: 04/29/1997 Lead Agency: LOS ANGELES RWQCB (REGION 4) Case Worker: YR Local Agency: LOS ANGELES COUNTY RB Case Number: 902100025 LOC Case Number: Not reported File Location: Not reported Potential Media Affect: Aquifer used for drinking water supply Potential Contaminants of Concern: Gasoline Site History: Not reported	<b>LUST</b>	<b>S105034554</b> <b>N/A</b>
--	---	-------------	---------------------------------

Map ID  
Direction  
Distance  
Elevation

MAP FINDINGS

Site

Database(s)

EDR ID Number  
EPA ID Number

**JURGENSON'S MARKET (FORMER) (Continued)**

**S105034554**

[Click here to access the California GeoTracker records for this facility:](#)

Contact:

Global Id: T0603701242  
Contact Type: Local Agency Caseworker  
Contact Name: JOHN AWUJO  
Organization Name: LOS ANGELES COUNTY  
Address: 900 S FREMONT AVE  
City: ALHAMBRA  
Email: jawujo@dpw.lacounty.gov  
Phone Number: 6264583507

Global Id: T0603701242  
Contact Type: Regional Board Caseworker  
Contact Name: YUE RONG  
Organization Name: LOS ANGELES RWQCB (REGION 4)  
Address: 320 W. 4TH ST., SUITE 200  
City: Los Angeles  
Email: yrong@waterboards.ca.gov  
Phone Number: Not reported

Status History:

Global Id: T0603701242  
Status: Completed - Case Closed  
Status Date: 04/29/1997

Global Id: T0603701242  
Status: Open - Case Begin Date  
Status Date: 02/03/1991

Global Id: T0603701242  
Status: Open - Site Assessment  
Status Date: 04/01/1991

Regulatory Activities:

Global Id: T0603701242  
Action Type: Other  
Date: 02/03/1991  
Action: Leak Reported

LUST REG 4:

Region: 4  
Regional Board: 04  
County: Los Angeles  
Facility Id: 902100025  
Status: Case Closed  
Substance: Gasoline  
Substance Quantity: Not reported  
Local Case No: Not reported  
Case Type: Groundwater  
Abatement Method Used at the Site: Not reported  
Global ID: T0603701242  
W Global ID: Not reported  
Staff: UNK

Map ID  
Direction  
Distance  
Elevation

MAP FINDINGS

Site

Database(s)

EDR ID Number  
EPA ID Number

**JURGENSON'S MARKET (FORMER) (Continued)**

**S105034554**

Local Agency: 19000  
Cross Street: SANTA MONICA BLVD  
Enforcement Type: Not reported  
Date Leak Discovered: Not reported  
Date Leak First Reported: 2/3/1991  
Date Leak Record Entered: 5/7/1991  
Date Confirmation Began: Not reported  
Date Leak Stopped: Not reported  
Date Case Last Changed on Database: 4/22/1997  
Date the Case was Closed: 4/29/1997  
How Leak Discovered: OM  
How Leak Stopped: Not reported  
Cause of Leak: UNK  
Leak Source: UNK  
Operator: Not reported  
Water System: Not reported  
Well Name: Not reported  
Approx. Dist To Production Well (ft): 1117.0034770556098655782663756  
Source of Cleanup Funding: UNK  
Preliminary Site Assessment Workplan Submitted: Not reported  
Preliminary Site Assessment Began: 4/1/1991  
Pollution Characterization Began: Not reported  
Remediation Plan Submitted: Not reported  
Remedial Action Underway: Not reported  
Post Remedial Action Monitoring Began: Not reported  
Enforcement Action Date: Not reported  
Historical Max MTBE Date: Not reported  
Hist Max MTBE Conc in Groundwater: Not reported  
Hist Max MTBE Conc in Soil: Not reported  
Significant Interim Remedial Action Taken: Not reported  
GW Qualifier: Not reported  
Soil Qualifier: Not reported  
Organization: Not reported  
Owner Contact: Not reported  
Responsible Party: SILVER & FREEDMAN  
RP Address: 1925 CENTURY PARK E.,STE 2100, LOS ANGELES, CA 90067-2722  
Program: LUST  
Lat/Long: 34.0699434 / -1  
Local Agency Staff: Not reported  
Beneficial Use: Not reported  
Priority: Not reported  
Cleanup Fund Id: Not reported  
Suspended: Not reported  
Assigned Name: Not reported  
Summary: 9-13-95 LADPW-UGT SENT 90-DAY LTR TO RP. THEY MAY REFER CASE TO RWQCB.  
02/12/97 -CASE  
CLOSURE APPLICATION 08/08/96 DAB ASSIGNED  
CASE TO HT

Map ID  
 Direction  
 Distance  
 Elevation

MAP FINDINGS

Site

Database(s)

EDR ID Number  
 EPA ID Number

**D9**  
**ESE**  
**< 1/8**  
**0.073 mi.**  
**387 ft.**

**JURGENSON'S MARKET (FORME**  
**409 BEVERLY**  
**BEVERLY HILLS, CA 90210**

**Site 2 of 8 in cluster D**

**HIST UST**    **U001562646**  
**HIST CORTESE**    **N/A**

**Relative:**  
**Lower**

HIST UST:

File Number: 0002726E  
 URL: <http://geotracker.waterboards.ca.gov/ustpdfs/pdf/0002726E.pdf>  
 Region: STATE  
 Facility ID: 00000034164  
 Facility Type: Other  
 Other Type: GROCERY CO.  
 Contact Name: Not reported  
 Telephone: 2132724816  
 Owner Name: JURGENSEN'S (A CALIFORNIA CORP  
 Owner Address: 474 S. RAYMOND AVENUE  
 Owner City,St,Zip: PASADENA, CA 91105  
 Total Tanks: 0001

Tank Num: 001  
 Container Num: 20  
 Year Installed: 1972  
 Tank Capacity: 00000550  
 Tank Used for: PRODUCT  
 Type of Fuel: UNLEADED  
 Container Construction Thickness: 1/4"  
 Leak Detection: Stock Inventor

**Actual:**  
**256 ft.**

[Click here for Geo Tracker PDF:](#)

HIST CORTESE:

Region: CORTESE  
 Facility County Code: 19  
 Reg By: LTNKA  
 Reg Id: 902100025

**C10**  
**West**  
**< 1/8**  
**0.076 mi.**  
**403 ft.**

**SCHASSBURGER MIKE**  
**9549 SANTA MONICA**  
**BEVERLY HILLS, CA 90210**

**Site 3 of 3 in cluster C**

**EDR Hist Auto**    **1020536947**  
**N/A**

**Relative:**  
**Higher**

EDR Hist Auto

**Actual:**  
**270 ft.**

Year:	Name:	Type:
1969	SCHASSBURGER MIKE	Gasoline Service Stations
1970	SCHASSBURGER MIKE	Gasoline Service Stations
1971	SCHASSBURGER MIKE	Gasoline Service Stations
1972	SCHASSBURGER MIKE	Gasoline Service Stations
1973	SCHASSBURGER MIKE	Gasoline Service Stations

MAP FINDINGS

Map ID  
Direction  
Distance  
Elevation

Site

Database(s)

EDR ID Number  
EPA ID Number

**E11**      **HIGH VOLTAGE ELECTRICIANS INC**      **EDR Hist Auto**      **1021884269**  
**SW**      **468 N CAMDEN DR STE 200**           **N/A**  
**< 1/8**      **BEVERLY HILLS, CA 90210**  
**0.079 mi.**  
**417 ft.**      **Site 1 of 3 in cluster E**

**Relative:**      EDR Hist Auto  
**Higher**

<b>Actual:</b> 264 ft.	Year: Name:	Type:
	2006 BEVERLY HILLS AUTO DESIGN	General Automotive Repair Shops
	2007 BEVERLY HILLS AUTO DESIGN	General Automotive Repair Shops
	2008 BEVERLY HILLS AUTO DESIGN	General Automotive Repair Shops

**F12**      **MASSEY S SERVICE STATION**      **EDR Hist Auto**      **1008993964**  
**SSE**      **401 N RODEO DR**           **N/A**  
**< 1/8**      **BEVERLY HILLS, CA**  
**0.084 mi.**  
**444 ft.**      **Site 1 of 4 in cluster F**

**Relative:**      EDR Hist Auto  
**Lower**

<b>Actual:</b> 256 ft.	Year: Name:	Type:
	1934 MASSEY & KASTING SUPER SERVICE	AUTOMOBILE REPAIRERS
	1934 MASSEY A KASTING SUPER SERVICE	AUTOMOBILE SERVICE STATIONS
	1939 MASSEY S SERVICE STATION	AUTOMOBILE SERVICE STATIONS
	1939 MASSEY S SERVICE STATION	AUTOMOBILE REPAIRERS
	1945 MASSEY S SERVICE STATION	AUTOMOBILE SERVICE STATIONS
	1945 MASSEY S SERVICE STATION	AUTOMOBILE REPAIRS
	1950 MASSEY S SERVICE STATION	AUTOMOBILE SERVICE STATIONS
	1950 MASSEY S SERVICE STATION	AUTOMOBILE REPAIRS
	1969 BEVERLY HILLS AUTO SERVICE	Not reported
	1969 BEVERLY HILLS AUTO SERVICE	Not reported
	1975 BEVERLY HILLS AUTOMOTIVE SV	Gasoline Service Stations
	1976 BEVERLY HILLS AUTOMOTIVE SV	Gasoline Service Stations

**D13**      **WIEHL MARVIN**      **EDR Hist Auto**      **1020887675**  
**ESE**      **401 N BEVERLY DR**           **N/A**  
**< 1/8**      **BEVERLY HILLS, CA 90210**  
**0.085 mi.**  
**450 ft.**      **Site 3 of 8 in cluster D**

**Relative:**      EDR Hist Auto  
**Lower**

<b>Actual:</b> 255 ft.	Year: Name:	Type:
	1969 WIEHL MARVIN	Gasoline Service Stations
	1970 WIEHL MARVIN	Gasoline Service Stations
	1971 WIEHL MARVIN	Gasoline Service Stations
	1972 WIEHL MARVIN	Gasoline Service Stations



Map ID  
Direction  
Distance  
Elevation

MAP FINDINGS

Site

Database(s)

EDR ID Number  
EPA ID Number

F14  
South  
< 1/8  
0.090 mi.  
474 ft.

**POLSKY WALLACE 414 PARTNERSHIP**  
**414 N CAMDEN DR STE 1000**  
**BEVERLY HILLS, CA 90210**

**RCRA-SQG 1000819881**  
**FINDS CAD983658949**  
**ECHO**

**Site 2 of 4 in cluster F**

**Relative:**  
**Lower**

RCRA-SQG:

Date form received by agency: 02/04/1993

Facility name: POLSKY WALLACE 414 PARTNERSHIP

Facility address: 414 N CAMDEN DR STE 1000

BEVERLY HILLS, CA 90210

EPA ID: CAD983658949

Mailing address: N CAMDEN DR STE 1000

BEVERLY HILLS, CA 90210

Contact: MICHELE DECATTE

Contact address: 414 N CAMDEN DR STE 1000

BEVERLY HILLS, CA 90210

Contact country: US

Contact telephone: (310) 657-8960

Contact email: Not reported

EPA Region: 09

Classification: Small Small Quantity Generator

Description: Handler: generates more than 100 and less than 1000 kg of hazardous waste during any calendar month and accumulates less than 6000 kg of hazardous waste at any time; or generates 100 kg or less of hazardous waste during any calendar month, and accumulates more than 1000 kg of hazardous waste at any time

Owner/Operator Summary:

Owner/operator name: POLSKY WALLACE 414 PARTNERSHIP

Owner/operator address: 414 N CAMDEN DR STE 1000

BEVERLY HILLS, CA 90210

Owner/operator country: Not reported

Owner/operator telephone: (310) 657-8960

Legal status: Private

Owner/Operator Type: Owner

Owner/Op start date: Not reported

Owner/Op end date: Not reported

Handler Activities Summary:

U.S. importer of hazardous waste: No

Mixed waste (haz. and radioactive): No

Recycler of hazardous waste: No

Transporter of hazardous waste: No

Treater, storer or disposer of HW: No

Underground injection activity: No

On-site burner exemption: No

Furnace exemption: No

Used oil fuel burner: No

Used oil processor: No

User oil refiner: No

Used oil fuel marketer to burner: No

Used oil Specification marketer: No

Used oil transfer facility: No

Used oil transporter: No

Violation Status: No violations found

Map ID  
Direction  
Distance  
Elevation

MAP FINDINGS

Site

Database(s)

EDR ID Number  
EPA ID Number

**POLSKY WALLACE 414 PARTNERSHIP (Continued)**

**1000819881**

**FINDS:**

Registry ID: 110002892317

**Environmental Interest/Information System**

RCRAInfo is a national information system that supports the Resource Conservation and Recovery Act (RCRA) program through the tracking of events and activities related to facilities that generate, transport, and treat, store, or dispose of hazardous waste. RCRAInfo allows RCRA program staff to track the notification, permit, compliance, and corrective action activities required under RCRA.

[Click this hyperlink](#) while viewing on your computer to access additional FINDS: detail in the EDR Site Report.

**ECHO:**

Envid: 1000819881  
Registry ID: 110002892317  
DFR URL: <http://echo.epa.gov/detailed-facility-report?fid=110002892317>

---

<b>F15</b>	<b>BOLIN C EARL</b>	<b>EDR Hist Auto</b>	<b>1009015145</b>
<b>South</b>	<b>414 N CAMDEN DR</b>		<b>N/A</b>
<b>&lt; 1/8</b>	<b>BEVERLY HILLS, CA</b>		
<b>0.090 mi.</b>	<b>Site 3 of 4 in cluster F</b>		
<b>474 ft.</b>			
<b>Relative:</b>	<b>EDR Hist Auto</b>		
<b>Lower</b>			
<b>Actual:</b>	<b>Year: Name:</b>	<b>Type:</b>	
<b>257 ft.</b>	1934 BOLIN C EARL	AUTOMOBILE REPAIRERS	
	1945 ANTHONY EARLE 0 INC	AUTOMOBILE SERVICE STATIONS	
	1945 ANTHONY EARLE C INC	AUTOMOBILE REPAIRS	

---

<b>G16</b>	<b>TOWN CLEANERS</b>	<b>EDR Hist Cleaner</b>	<b>1009142429</b>
<b>NE</b>	<b>459 N CANON DR</b>		<b>N/A</b>
<b>&lt; 1/8</b>	<b>BEVERLY HILLS, CA</b>		
<b>0.095 mi.</b>	<b>Site 1 of 9 in cluster G</b>		
<b>501 ft.</b>			
<b>Relative:</b>	<b>EDR Hist Cleaner</b>		
<b>Lower</b>			
<b>Actual:</b>	<b>Year: Name:</b>	<b>Type:</b>	
<b>263 ft.</b>	1934 TOWN CLEANERS	CLEANERS AND DYERS	
	1945 TOWN CLEANERS	CLEANERS AND DYERS	

MAP FINDINGS

Map ID			EDR ID Number
Direction			EPA ID Number
Distance			
Elevation	Site	Database(s)	

---

<b>E17</b> <b>SW</b> < 1/8 0.095 mi. 504 ft.	<b>MACY MOTORS</b> 441 N CAMDEN DR BEVERLY HILLS, CA  Site 2 of 3 in cluster E  EDR Hist Auto  Year: Name: Type: 1939 MACY MOTORS AUTOMOBILE REPAIRERS	<b>EDR Hist Auto</b>          1009015591 N/A
--	---	---

---

<b>E18</b> <b>SW</b> < 1/8 0.096 mi. 507 ft.	<b>BLITCH 66</b> 433 N CAMDEN DR BEVERLY HILLS, CA 90210  Site 3 of 3 in cluster E  EDR Hist Auto  Year: Name: Type: 1991 NEVADA FOOD MARTS INC Gasoline Service Stations, NEC 2006 FANTASY AUTO DETAIL INC General Automotive Repair Shops 2007 FANTASY AUTO DETAIL INC General Automotive Repair Shops 2008 FANTASY AUTO DETAIL INC General Automotive Repair Shops 2009 BPS LLC Gasoline Service Stations, NEC 2009 BLITCH 66 Gasoline Service Stations, NEC 2010 BPS LLC Gasoline Service Stations, NEC 2010 BLITCH 66 Gasoline Service Stations, NEC 2011 BLITCH 66 Gasoline Service Stations, NEC 2011 BPS LLC Gasoline Service Stations, NEC 2012 BLITCH 66 Gasoline Service Stations, NEC 2012 BPS LLC Gasoline Service Stations, NEC 2013 BLITCH 66 Gasoline Service Stations, NEC 2014 BLITCH 66 Gasoline Service Stations, NEC	<b>EDR Hist Auto</b>          1020254899 N/A
--	---	---

---

<b>H19</b> <b>SSW</b> < 1/8 0.104 mi. 551 ft.	<b>LUTZE NICK AUTO MAINTENANCE INC</b> 427 N CAMDEN DR BEVERLY HILLS, CA  Site 1 of 5 in cluster H  EDR Hist Auto  Year: Name: Type: 1945 LUTZE NICK AUTO MAINTENANCE INC AUTOMOBILE REPAIRS 1950 LUTZE NICK AUTO MAINTENANCE INC AUTOMOBILE REPAIRS	<b>EDR Hist Auto</b>          1009016982 N/A
---	--	---

MAP FINDINGS

Map ID  
Direction  
Distance  
Elevation

Site

Database(s)

EDR ID Number  
EPA ID Number

**F20**  
**South**  
**< 1/8**  
**0.106 mi.**  
**561 ft.**

**JER MAY DRY CLEANING**  
**9540 BRIGHTON WAY**  
**BEVERLY HILLS, CA 90209**

**Site 4 of 4 in cluster F**

**EDR Hist Cleaner**    **1009125650**  
**N/A**

**Relative:**  
**Lower**

EDR Hist Cleaner

**Actual:**  
**254 ft.**

Year:	Name:	Type:
1969	JER MAY DRY CLEANING	Not reported
1969	JER MAY DRY CLEANING	Not reported
1969	JER MAY DRY CLEANING	Not reported
1969	JER MAY DRY CLEANING	Not reported
1969	JER MAY DRY CLEANING	Not reported
1969	JER MAY DRY CLEANING	Not reported
1969	JER MAY DRY CLEANING	Not reported
1969	JER-MAY CLEANERS	Drycleaning Plants, Except Rugs
1970	JER-MAY CLEANERS	Drycleaning Plants, Except Rugs
1971	JER-MAY CLEANERS	Drycleaning Plants, Except Rugs
1972	JER-MAY CLEANERS	Drycleaning Plants, Except Rugs
1973	JER-MAY CLEANERS	Drycleaning Plants, Except Rugs
1974	JER-MAY CLEANERS	Drycleaning Plants, Except Rugs
1975	JER-MAY CLEANERS	Drycleaning Plants, Except Rugs

**D21**  
**ESE**  
**< 1/8**  
**0.108 mi.**  
**571 ft.**

**HOLLY CLEANERS**  
**9430 BRIGHTON WY**  
**BEVERLY HILLS, CA**

**Site 4 of 8 in cluster D**

**EDR Hist Cleaner**    **1009142858**  
**N/A**

**Relative:**  
**Lower**

EDR Hist Cleaner

**Actual:**  
**254 ft.**

Year:	Name:	Type:
1934	HOLLY CLEANERS & DYERS	CLEANERS AND DYERS
1939	HOLLY CLEANERS	CLEANERS AND DYERS

**D22**  
**ESE**  
**< 1/8**  
**0.111 mi.**  
**587 ft.**

**SHELL OIL**  
**376 N BEVERLY DR**  
**BEVERLY HILLS, CA**

**Site 5 of 8 in cluster D**

**EDR Hist Auto**    **1009016971**  
**N/A**

**Relative:**  
**Lower**

EDR Hist Auto

**Actual:**  
**253 ft.**

Year:	Name:	Type:
1945	SHELL OIL	AUTOMOBILE SERVICE STATIONS

MAP FINDINGS

Map ID Direction Distance Elevation	Site	Database(s)	EDR ID Number EPA ID Number
G23 ENE < 1/8 0.114 mi. 600 ft.	<b>KELLEY S SERVICE</b> 400 N CANON DR BEVERLY HILLS, CA  Site 2 of 9 in cluster G	EDR Hist Auto	1009016967 N/A
Relative: Lower	EDR Hist Auto		
Actual: 258 ft.	Year: Name: 1945 KELLEY S SERVICE	Type: AUTOMOBILE SERVICE STATIONS	
G24 NE < 1/8 0.114 mi. 600 ft.	<b>BEVERLY HILLS DYE WORKS</b> 443 N CANON DR BEVERLY HILLS, CA  Site 3 of 9 in cluster G	EDR Hist Cleaner	1009142962 N/A
Relative: Lower	EDR Hist Cleaner		
Actual: 261 ft.	Year: Name: 1934 BEVERLY HILLS DYE WORKS 1939 BAY CITIES LAUNDRY 1939 BEVERLY HILLS DYE WORKS	Type: CLEANERS AND DYERS HAND LAUNDRIES LAUNDRIES	
D25 ESE < 1/8 0.114 mi. 603 ft.	<b>DAVE S TAILORING</b> 9418 BRIGHTON WAY BEVERLY HILLS, CA  Site 6 of 8 in cluster D	EDR Hist Cleaner	1009142856 N/A
Relative: Lower	EDR Hist Cleaner		
Actual: 253 ft.	Year: Name: 1939 DAVE S TAILORING	Type: CLEANERS AND DYERS	
G26 ENE < 1/8 0.115 mi. 605 ft.	<b>PURDY-FILBERT</b> 439 N CANON DR BEVERLY HILLS, CA  Site 4 of 9 in cluster G	EDR Hist Cleaner	1009142428 N/A
Relative: Lower	EDR Hist Cleaner		
Actual: 260 ft.	Year: Name: 1939 PURDY-FILBERT 1939 PURDY-FILBERT 1945 PURDY-FILBERT	Type: CLEANERS AND DYERS LAUNDRIES CLEANERS AND DYERS	



MAP FINDINGS

Map ID			EDR ID Number
Direction			EPA ID Number
Distance			
Elevation	Site	Database(s)	

<b>D27</b> <b>ESE</b> < 1/8 0.116 mi. 615 ft.	<b>DAVE S TAILORING CLEANING &amp; PRESSING</b> 9414 BRIGHTON WAY BEVERLY HILLS, CA  Site 7 of 8 in cluster D  EDR Hist Cleaner  Year: Name: Type: 1934 DAVE S TAILORING CLEANING & PRE CLEANERS AND DYERS	<b>EDR Hist Cleaner</b>          1009142561 N/A
---	---	--

<b>G28</b> <b>ENE</b> < 1/8 0.117 mi. 616 ft.	<b>TOWN CLEANERS</b> 450 N CANON DR BEVERLY HILLS, CA  Site 5 of 9 in cluster G  EDR Hist Cleaner  Year: Name: Type: 1945 TOWN CLEANERS RUGS-CLEANING AND REPAIRING	<b>EDR Hist Cleaner</b>          1009140092 N/A
---	--	--

<b>29</b> <b>NNW</b> < 1/8 0.117 mi. 619 ft.	<b>BEVERLY DRIVE GARAGE 00</b> 487 N BEVERLY DR BEVERLY HILLS, CA  EDR Hist Auto  Year: Name: Type: 1939 BEVERLY DRIVE GARAGE 00 AUTOMOBILE SERVICE STATIONS	<b>EDR Hist Auto</b>          1009015597 N/A
--	---	---

<b>D30</b> <b>ESE</b> < 1/8 0.121 mi. 641 ft.	<b>MAC 695473</b> 363 NORTH BEVERLY DR BEVERLY HILLS, CA 90210  Site 8 of 8 in cluster D  RCRA-SQG: Date form received by agency: 06/17/2016 Facility name: MAC 695473 Facility address: 363 NORTH BEVERLY DR BEVERLY HILLS, CA 90210 EPA ID: CAR000265793 Mailing address: PYOTT RD. STE.100 LAKE IN THE HILLS, IL 90210 Contact: JESSICA A OTTO Contact address: PYOTT RD. STE.100 LAKE IN THE HILLS, IL 90210 Contact country: US Contact telephone: (815) 862-3501 Contact email: JESSICA.OTTO@G2REV.COM EPA Region: 09 Classification: Small Small Quantity Generator Description: Handler: generates more than 100 and less than 1000 kg of hazardous waste during any calendar month and accumulates less than 6000 kg of	<b>RCRA-SQG</b> <b>FINDS</b> <b>ECHO</b>          1019899520 CAR000265793
---	--	--

Map ID  
Direction  
Distance  
Elevation

MAP FINDINGS

Site

Database(s)

EDR ID Number  
EPA ID Number

MAC 695473 (Continued)

1019899520

hazardous waste at any time; or generates 100 kg or less of hazardous waste during any calendar month, and accumulates more than 1000 kg of hazardous waste at any time

Owner/Operator Summary:

Owner/operator name: ESTEE LAUDER, INC.  
Owner/operator address: FIFTH AVE  
NEW YORK, NY 10153  
Owner/operator country: US  
Owner/operator telephone: (212) 572-4200  
Legal status: Private  
Owner/Operator Type: Operator  
Owner/Op start date: 07/01/2016  
Owner/Op end date: Not reported

Owner/operator name: ESTEE LAUDER, INC.  
Owner/operator address: FIFTH AVE  
NEW YORK, NY 10153  
Owner/operator country: US  
Owner/operator telephone: (212) 572-4200  
Legal status: Private  
Owner/Operator Type: Owner  
Owner/Op start date: 07/01/2016  
Owner/Op end date: Not reported

Handler Activities Summary:

U.S. importer of hazardous waste: No  
Mixed waste (haz. and radioactive): No  
Recycler of hazardous waste: No  
Transporter of hazardous waste: No  
Treater, storer or disposer of HW: No  
Underground injection activity: No  
On-site burner exemption: No  
Furnace exemption: No  
Used oil fuel burner: No  
Used oil processor: No  
User oil refiner: No  
Used oil fuel marketer to burner: No  
Used oil Specification marketer: No  
Used oil transfer facility: No  
Used oil transporter: No

. Waste code: 352  
. Waste name: 352

. Waste code: D001  
. Waste name: IGNITABLE WASTE

Violation Status: No violations found

FINDS:

Registry ID: 110069706571

Environmental Interest/Information System

RCRAInfo is a national information system that supports the Resource Conservation and Recovery Act (RCRA) program through the tracking of

Map ID  
 Direction  
 Distance  
 Elevation

MAP FINDINGS

Site

Database(s)

EDR ID Number  
 EPA ID Number

**MAC 695473 (Continued)**

**1019899520**

events and activities related to facilities that generate, transport, and treat, store, or dispose of hazardous waste. RCRAInfo allows RCRA program staff to track the notification, permit, compliance, and corrective action activities required under RCRA.

[Click this hyperlink](#) while viewing on your computer to access additional FINDS: detail in the EDR Site Report.

**ECHO:**

Envid: 1019899520  
 Registry ID: 110069706571  
 DFR URL: <http://echo.epa.gov/detailed-facility-report?fid=110069706571>

<b>G31</b> <b>ENE</b> < 1/8 0.122 mi. 643 ft.	<b>BAY CITIES LAUNDRY</b> 448 N CANON DR BEVERLY HILLS, CA  <b>Site 6 of 9 in cluster G</b>	<b>EDR Hist Cleaner</b>	<b>1009142012</b> N/A
---	---	-------------------------	--------------------------

**Relative:** EDR Hist Cleaner  
**Lower**

<b>Actual:</b>	Year: Name:	Type:
260 ft.	1939 BAY CITIES LAUNDRY	LAUNDRIES

<b>32</b> <b>ESE</b> < 1/8 0.123 mi. 651 ft.	<b>IRMAS KNITS &amp; VALET SERVICE</b> 368 N BEVERLY DR BEVERLY HILLS, CA 90211	<b>EDR Hist Cleaner</b>	<b>1018466018</b> N/A
--	---	-------------------------	--------------------------

**Relative:** EDR Hist Cleaner  
**Lower**

<b>Actual:</b>	Year: Name:	Type:
252 ft.	1975 IRMAS KNITS & VALET SERVICE	Garment Pressing And Cleaners' Agents
	1976 IRMAS KNITS & VALET SERVICE	Garment Pressing And Cleaners' Agents
	1977 IRMAS KNITS & VALET SERVICE	Garment Pressing And Cleaners' Agents
	1978 IRMAS KNITS & VALET SERVICE	Garment Pressing And Cleaners' Agents
	1979 IRMAS KNITS & VALET SERVICE	Garment Pressing And Cleaners' Agents
	1980 IRMAS KNITS & VALET SERVICE	Garment Pressing And Cleaners' Agents
	1982 IRMAS KNITS & VALET SERVICE	Garment Pressing And Cleaners' Agents

<b>G33</b> <b>ENE</b> < 1/8 0.123 mi. 652 ft.	<b>TOP HAT CLEANERS OF BEVERLY HILLS</b> 436 N CANON DR BEVERLY HILLS, CA  <b>Site 7 of 9 in cluster G</b>	<b>EDR Hist Cleaner</b>	<b>1009125639</b> N/A
---	--	-------------------------	--------------------------

**Relative:** EDR Hist Cleaner  
**Lower**

<b>Actual:</b>	Year: Name:	Type:
259 ft.	1939 TOP HAT CLEANERS OF BEVERLY HIL	CLEANERS AND DYERS
	1945 TOP HAT CLEANERS OF BEVERLY HIL	CLEANERS AND DYERS
	1955 TOP HAT CLEANERS	Not reported

Map ID  
Direction  
Distance  
Elevation

MAP FINDINGS

Site

Database(s)

EDR ID Number  
EPA ID Number

**G34** **FILOY CLEANERS INC**  
**ENE** **432 N CANON DR**  
**< 1/8** **BEVERLY HILLS, CA 90210**  
**0.124 mi.**  
**653 ft.**

**EDR Hist Cleaner** **1018903753**  
**N/A**

**Relative:** EDR Hist Cleaner  
**Lower**

Actual:	Year:	Name:	Type:
259 ft.	1997	FILOY CLEANERS INC	Drycleaning Plants, Except Rugs
	1998	FILOY CLEANERS INC	Drycleaning Plants, Except Rugs
	1999	FILOY CLEANERS INC	Drycleaning Plants, Except Rugs
	2000	FILOY CLEANERS INC	Drycleaning Plants, Except Rugs
	2001	FILOY CLEANERS INC	Drycleaning Plants, Except Rugs
	2002	FILOY CLEANERS INC	Drycleaning Plants, Except Rugs
	2003	LORYAN GROUP INC	Business Services, NEC
	2003	FILOY CLEANERS INC	Drycleaning Plants, Except Rugs
	2004	LORYAN GROUP INC	Business Services, NEC
	2004	FILOY CLEANERS INC	Drycleaning Plants, Except Rugs
	2005	FILOY CLEANERS INC	Drycleaning Plants, Except Rugs
	2005	LORYAN GROUP INC	Business Services, NEC
	2006	LORYAN GROUP INC	Business Services, NEC
	2006	FILOY CLEANERS INC	Drycleaning Plants, Except Rugs
	2007	LORYAN GROUP INC	Business Services, NEC
	2007	FILOY CLEANERS INC	Drycleaning Plants, Except Rugs
	2008	FILOY CLEANERS INC	Drycleaning Plants, Except Rugs
	2008	LORYAN GROUP INC	Business Services, NEC
	2009	FILOY CLEANERS INC	Drycleaning Plants, Except Rugs

**G35** **BEVERLY HILLS CREST CLEANERS & DYERS**  
**ENE** **430 N CANON DR**  
**< 1/8** **BEVERLY HILLS, CA**  
**0.124 mi.**  
**655 ft.**

**EDR Hist Cleaner** **1009142960**  
**N/A**

**Relative:** EDR Hist Cleaner  
**Lower**

Actual:	Year:	Name:	Type:
258 ft.	1934	BEVERLY HILLS CREST CLEANERS &	CLEANERS AND DYERS

**H36** **JO MALONE 522**  
**SSW** **9621 BRIGHTON WAY**  
**1/8-1/4** **BEVERLY HILLS, CA 90210**  
**0.137 mi.**  
**721 ft.**

**RCRA-SQG** **1019899671**  
**ECHO** **CAR000267872**

**Relative:** RCRA-SQG:  
**Lower** Date form received by agency: 10/11/2016  
Facility name: JO MALONE 522  
Facility address: 9621 BRIGHTON WAY  
BEVERLY HILLS, CA 90210  
EPA ID: CAR000267872  
Mailing address: PYOTT RD. STE.100  
LAKE IN THE HILLS, IL 60156  
Contact: JESSICA A OTTO  
Contact address: PYOTT RD. STE.100  
LAKE IN THE HILLS, IL 60156  
Contact country: US

Map ID  
Direction  
Distance  
Elevation

MAP FINDINGS

Site

Database(s)

EDR ID Number  
EPA ID Number

**JO MALONE 522 (Continued)**

**1019899671**

Contact telephone: (815) 862-3501  
Contact email: JESSICA.OTTO@G2REV.COM  
EPA Region: 09  
Classification: Small Small Quantity Generator  
Description: Handler: generates more than 100 and less than 1000 kg of hazardous waste during any calendar month and accumulates less than 6000 kg of hazardous waste at any time; or generates 100 kg or less of hazardous waste during any calendar month, and accumulates more than 1000 kg of hazardous waste at any time

**Owner/Operator Summary:**

Owner/operator name: ESTEE LAUDER, INC.  
Owner/operator address: FIFTH AVE  
NEW YORK, NY 10153  
Owner/operator country: US  
Owner/operator telephone: (212) 572-4200  
Legal status: Private  
Owner/Operator Type: Operator  
Owner/Op start date: 07/01/2016  
Owner/Op end date: Not reported

Owner/operator name: ESTEE LAUDER, INC.  
Owner/operator address: FIFTH AVE  
NEW YORK, NY 10153  
Owner/operator country: US  
Owner/operator telephone: (212) 572-4200  
Legal status: Private  
Owner/Operator Type: Owner  
Owner/Op start date: 07/01/2016  
Owner/Op end date: Not reported

**Handler Activities Summary:**

U.S. importer of hazardous waste: No  
Mixed waste (haz. and radioactive): No  
Recycler of hazardous waste: No  
Transporter of hazardous waste: No  
Treater, storer or disposer of HW: No  
Underground injection activity: No  
On-site burner exemption: No  
Furnace exemption: No  
Used oil fuel burner: No  
Used oil processor: No  
Used oil refiner: No  
Used oil fuel marketer to burner: No  
Used oil Specification marketer: No  
Used oil transfer facility: No  
Used oil transporter: No

. Waste code: 352  
. Waste name: 352

. Waste code: D001  
. Waste name: IGNITABLE WASTE

Violation Status: No violations found



Map ID  
 Direction  
 Distance  
 Elevation

MAP FINDINGS

EDR ID Number  
 EPA ID Number

---

**JO MALONE 522 (Continued)**

**1019899671**

**ECHO:**

Envid: 1019899671  
 Registry ID: Not reported  
 DFR URL: <http://echo.epa.gov/detailed-facility-report?fid=CAR000267872>

**H37**  
**SW**  
**1/8-1/4**  
**0.141 mi.**  
**746 ft.**

**WOMENS DIAGNOSTIC MEDICAL GROUP**  
**436 N BEDFORD DR STE 207**  
**BEVERLY HILLS, CA 90210**

**RCRA-SQG** 1000597814  
**FINDS** CAD983618455  
**ECHO**  
**HAZNET**

**Site 3 of 5 in cluster H**

**Relative:**  
**Lower**

**RCRA-SQG:**

Date form received by agency: 03/23/1992  
 Facility name: WOMENS DIAGNOSTIC MEDICAL GROUP  
 Facility address: 436 N BEDFORD DR STE 207  
 BEVERLY HILLS, CA 90210  
 EPA ID: CAD983618455  
 Contact: TERRI TRINH  
 Contact address: 436 N BEDFORD DR STE 207  
 BEVERLY HILLS, CA 90210

**Actual:**  
**260 ft.**

Contact country: US  
 Contact telephone: (310) 247-2737  
 Contact email: Not reported  
 EPA Region: 09  
 Classification: Small Small Quantity Generator  
 Description: Handler: generates more than 100 and less than 1000 kg of hazardous waste during any calendar month and accumulates less than 6000 kg of hazardous waste at any time; or generates 100 kg or less of hazardous waste during any calendar month, and accumulates more than 1000 kg of hazardous waste at any time

**Owner/Operator Summary:**

Owner/operator name: G AND L DEVELOPMENT  
 Owner/operator address: 439 N BEDFORD DR  
 BEVERLY HILLS, CA 90210  
 Owner/operator country: Not reported  
 Owner/operator telephone: (310) 273-9930  
 Legal status: Private  
 Owner/Operator Type: Owner  
 Owner/Op start date: Not reported  
 Owner/Op end date: Not reported

**Handler Activities Summary:**

U.S. importer of hazardous waste: No  
 Mixed waste (haz. and radioactive): No  
 Recycler of hazardous waste: No  
 Transporter of hazardous waste: No  
 Treater, storer or disposer of HW: No  
 Underground injection activity: No  
 On-site burner exemption: No  
 Furnace exemption: No  
 Used oil fuel burner: No  
 Used oil processor: No  
 User oil refiner: No  
 Used oil fuel marketer to burner: No  
 Used oil Specification marketer: No

Map ID  
Direction  
Distance  
Elevation

MAP FINDINGS

Site

Database(s)

EDR ID Number  
EPA ID Number

**WOMENS DIAGNOSTIC MEDICAL GROUP (Continued)**

**1000597814**

Used oil transfer facility: No  
Used oil transporter: No

Violation Status: No violations found

**FINDS:**

Registry ID: 110002868601

**Environmental Interest/Information System**

RCRAInfo is a national information system that supports the Resource Conservation and Recovery Act (RCRA) program through the tracking of events and activities related to facilities that generate, transport, and treat, store, or dispose of hazardous waste. RCRAInfo allows RCRA program staff to track the notification, permit, compliance, and corrective action activities required under RCRA.

[Click this hyperlink](#) while viewing on your computer to access additional FINDS: detail in the EDR Site Report.

**ECHO:**

Envid: 1000597814  
Registry ID: 110002868601  
DFR URL: <http://echo.epa.gov/detailed-facility-report?fid=110002868601>

**HAZNET:**

envid: 1000597814  
Year: 1995  
GEPID: CAD983618455  
Contact: G AND L DEVELOPMENT  
Telephone: 3102739930  
Mailing Name: Not reported  
Mailing Address: 436 N BEDFORD DR STE 207  
Mailing City,St,Zip: BEVERLY HILLS, CA 902100000  
Gen County: Not reported  
TSD EPA ID: CAD981402522  
TSD County: Not reported  
Waste Category: Metal sludge (Alkaline solution (pH >= 12.5) with metals)  
Disposal Method: Recycler  
Tons: .0365  
Cat Decode: Not reported  
Method Decode: Not reported  
Facility County: Los Angeles

envid: 1000597814  
Year: 1994  
GEPID: CAD983618455  
Contact: G AND L DEVELOPMENT  
Telephone: 3102739930  
Mailing Name: Not reported  
Mailing Address: 436 N BEDFORD DR STE 207  
Mailing City,St,Zip: BEVERLY HILLS, CA 902100000  
Gen County: Not reported  
TSD EPA ID: UTD069803658  
TSD County: Not reported  
Waste Category: Metal sludge (Alkaline solution (pH >= 12.5) with metals)

Map ID  
Direction  
Distance  
Elevation

MAP FINDINGS

Site

Database(s)

EDR ID Number  
EPA ID Number

**WOMENS DIAGNOSTIC MEDICAL GROUP (Continued)**

**1000597814**

Disposal Method: Recycler  
Tons: .0430  
Cat Decode: Not reported  
Method Decode: Not reported  
Facility County: Los Angeles

envid: 1000597814  
Year: 1993  
GEPaid: CAD983618455  
Contact: G AND L DEVELOPMENT  
Telephone: 3102739930  
Mailing Name: Not reported  
Mailing Address: 436 N BEDFORD DR STE 207  
Mailing City,St,Zip: BEVERLY HILLS, CA 902100000  
Gen County: Not reported  
TSD EPA ID: UTD069803685  
TSD County: Not reported  
Waste Category: Metal sludge (Alkaline solution (pH >= 12.5) with metals)  
Disposal Method: Recycler  
Tons: 4.25000000000  
Cat Decode: Not reported  
Method Decode: Not reported  
Facility County: Los Angeles

envid: 1000597814  
Year: 1993  
GEPaid: CAD983618455  
Contact: G AND L DEVELOPMENT  
Telephone: 3102739930  
Mailing Name: Not reported  
Mailing Address: 436 N BEDFORD DR STE 207  
Mailing City,St,Zip: BEVERLY HILLS, CA 902100000  
Gen County: Not reported  
TSD EPA ID: UTD069803658  
TSD County: Not reported  
Waste Category: Metal sludge (Alkaline solution (pH >= 12.5) with metals)  
Disposal Method: Not reported  
Tons: 4.80000000000  
Cat Decode: Not reported  
Method Decode: Not reported  
Facility County: Los Angeles

**H38**  
**SSW**  
**1/8-1/4**  
**0.146 mi.**  
**772 ft.**

**BEVERLY HILLS PODIATRY ASSOC**  
**416 N BEDFORD DR UNIT 305**  
**BEVERLY HILLS, CA 90210**

**RCRA-SQG 1000818339**  
**FINDS CAD983642042**  
**ECHO**

**Site 4 of 5 in cluster H**

**Relative:**  
**Lower**

RCRA-SQG:  
Date form received by agency: 07/01/1992  
Facility name: BEVERLY HILLS PODIATRY ASSOC  
Facility address: 416 N BEDFORD DR UNIT 305  
BEVERLY HILLS, CA 90210  
EPA ID: CAD983642042  
Mailing address: N BEDFORD DR UNIT 305  
BEVERLY HILLS, CA 90210  
Contact: MARTIN ALONGI  
Contact address: 416 N BEDFORD DR UNIT 305

**Actual:**  
**257 ft.**

Map ID  
Direction  
Distance  
Elevation

MAP FINDINGS

Site

Database(s)

EDR ID Number  
EPA ID Number

**BEVERLY HILLS PODIATRY ASSOC (Continued)**

**1000818339**

Contact country: BEVERLY HILLS, CA 90210  
US  
Contact telephone: (310) 274-5483  
Contact email: Not reported  
EPA Region: 09  
Classification: Small Small Quantity Generator  
Description: Handler: generates more than 100 and less than 1000 kg of hazardous waste during any calendar month and accumulates less than 6000 kg of hazardous waste at any time; or generates 100 kg or less of hazardous waste during any calendar month, and accumulates more than 1000 kg of hazardous waste at any time

**Owner/Operator Summary:**

Owner/operator name: DR MARTIN ALONGI  
Owner/operator address: 416 N BEDFORD DR UNIT 305  
BEVERLY HILLS, CA 90210  
Owner/operator country: Not reported  
Owner/operator telephone: (310) 274-5483  
Legal status: Private  
Owner/Operator Type: Owner  
Owner/Op start date: Not reported  
Owner/Op end date: Not reported

**Handler Activities Summary:**

U.S. importer of hazardous waste: No  
Mixed waste (haz. and radioactive): No  
Recycler of hazardous waste: No  
Transporter of hazardous waste: No  
Treater, storer or disposer of HW: No  
Underground injection activity: No  
On-site burner exemption: No  
Furnace exemption: No  
Used oil fuel burner: No  
Used oil processor: No  
User oil refiner: No  
Used oil fuel marketer to burner: No  
Used oil Specification marketer: No  
Used oil transfer facility: No  
Used oil transporter: No

Violation Status: No violations found

**FINDS:**

Registry ID: 110002880160

**Environmental Interest/Information System**

California Hazardous Waste Tracking System - Datamart (HWTS-DATAMART) provides California with information on hazardous waste shipments for generators, transporters, and treatment, storage, and disposal facilities.

RCRAInfo is a national information system that supports the Resource Conservation and Recovery Act (RCRA) program through the tracking of events and activities related to facilities that generate, transport, and treat, store, or dispose of hazardous waste. RCRAInfo allows RCRA program staff to track the notification, permit, compliance, and

Map ID  
Direction  
Distance  
Elevation

MAP FINDINGS

Site

Database(s)

EDR ID Number  
EPA ID Number

**BEVERLY HILLS PODIATRY ASSOC (Continued)**

**1000818339**

corrective action activities required under RCRA.

[Click this hyperlink](#) while viewing on your computer to access additional FINDS: detail in the EDR Site Report.

ECHO:

Envid: 1000818339  
Registry ID: 110002880160  
DFR URL: <http://echo.epa.gov/detailed-facility-report?fid=110002880160>

**H39**  
**SSW**  
**1/8-1/4**  
**0.146 mi.**  
**772 ft.**

**EDWARD M INES D D S**  
**416 N BEDFORD DR STE 304**  
**BEVERLY HILLS, CA 90210**  
**Site 5 of 5 in cluster H**

**RCRA-SQG** **1000819614**  
**FINDS** **CAD983656067**  
**ECHO**

**Relative:**  
**Lower**

RCRA-SQG:

Date form received by agency: 12/30/1992  
Facility name: EDWARD M INES D D S  
Facility address: 416 N BEDFORD DR STE 304  
BEVERLY HILLS, CA 90210  
EPA ID: CAD983656067  
Contact: EDWARD INES  
Contact address: 1889 ALPHA RD  
GLENDALE, CA 91208  
Contact country: US  
Contact telephone: (310) 273-5542  
Contact email: Not reported  
EPA Region: 09  
Classification: Small Small Quantity Generator  
Description: Handler: generates more than 100 and less than 1000 kg of hazardous waste during any calendar month and accumulates less than 6000 kg of hazardous waste at any time; or generates 100 kg or less of hazardous waste during any calendar month, and accumulates more than 1000 kg of hazardous waste at any time

**Actual:**  
**257 ft.**

Owner/Operator Summary:

Owner/operator name: EDWARD INES  
Owner/operator address: 416 N BEDFORD DR STE 304  
BEVERLY HILLS, CA 90210  
Owner/operator country: Not reported  
Owner/operator telephone: (310) 273-5542  
Legal status: Private  
Owner/Operator Type: Owner  
Owner/Op start date: Not reported  
Owner/Op end date: Not reported

Handler Activities Summary:

U.S. importer of hazardous waste: No  
Mixed waste (haz. and radioactive): No  
Recycler of hazardous waste: No  
Transporter of hazardous waste: No  
Treater, storer or disposer of HW: No  
Underground injection activity: No  
On-site burner exemption: No



Map ID  
Direction  
Distance  
Elevation

MAP FINDINGS

Site

Database(s)

EDR ID Number  
EPA ID Number

**EDWARD M INES D D S (Continued)**

**1000819614**

Furnace exemption: No  
Used oil fuel burner: No  
Used oil processor: No  
Used oil refiner: No  
Used oil fuel marketer to burner: No  
Used oil Specification marketer: No  
Used oil transfer facility: No  
Used oil transporter: No

Violation Status: No violations found

**FINDS:**

Registry ID: 110009550574

**Environmental Interest/Information System**

California Hazardous Waste Tracking System - Datamart (HWTS-DATAMART) provides California with information on hazardous waste shipments for generators, transporters, and treatment, storage, and disposal facilities.

RCRAInfo is a national information system that supports the Resource Conservation and Recovery Act (RCRA) program through the tracking of events and activities related to facilities that generate, transport, and treat, store, or dispose of hazardous waste. RCRAInfo allows RCRA program staff to track the notification, permit, compliance, and corrective action activities required under RCRA.

[Click this hyperlink](#) while viewing on your computer to access additional FINDS: detail in the EDR Site Report.

**ECHO:**

Envid: 1000819614  
Registry ID: 110009550574  
DFR URL: <http://echo.epa.gov/detailed-facility-report?fid=110009550574>

**I40  
SW  
1/8-1/4  
0.148 mi.  
784 ft.**

**UNILAB PATHOLOGY ASSOCIATES  
448 N BEDFORD DR  
BEVERLY HILLS, CA 90210**

**Site 1 of 4 in cluster I**

**RCRA-SQG 1005441331  
FINDS CAR000117978  
ECHO  
HAZNET**

**Relative:  
Lower**

**RCRA-SQG:**

Date form received by agency: 06/19/2002  
Facility name: UNILAB PATHOLOGY ASSOCIATES  
Facility address: 448 N BEDFORD DR  
BEVERLY HILLS, CA 90210  
EPA ID: CAR000117978  
Mailing address: 18408 OXNARD ST  
TARZANA, CA 91356  
Contact: BENO SINGH  
Contact address: 18408 OXNARD ST  
TARZANA, CA 91356  
Contact country: US  
Contact telephone: (818) 996-7300  
Contact email: Not reported  
EPA Region: 09

**Actual:  
262 ft.**

Map ID  
Direction  
Distance  
Elevation

MAP FINDINGS

Site

Database(s)

EDR ID Number  
EPA ID Number

**UNILAB PATHOLOGY ASSOCIATES (Continued)**

**1005441331**

Classification: Small Small Quantity Generator  
Description: Handler: generates more than 100 and less than 1000 kg of hazardous waste during any calendar month and accumulates less than 6000 kg of hazardous waste at any time; or generates 100 kg or less of hazardous waste during any calendar month, and accumulates more than 1000 kg of hazardous waste at any time

Owner/Operator Summary:

Owner/operator name: UNILAB CORP  
Owner/operator address: 18408 OXNARD ST  
TARZANA, CA 91356  
Owner/operator country: Not reported  
Owner/operator telephone: (818) 996-7300  
Legal status: Private  
Owner/Operator Type: Owner  
Owner/Op start date: Not reported  
Owner/Op end date: Not reported

Handler Activities Summary:

U.S. importer of hazardous waste: No  
Mixed waste (haz. and radioactive): No  
Recycler of hazardous waste: No  
Transporter of hazardous waste: No  
Treater, storer or disposer of HW: No  
Underground injection activity: No  
On-site burner exemption: No  
Furnace exemption: No  
Used oil fuel burner: No  
Used oil processor: No  
Used oil refiner: No  
Used oil fuel marketer to burner: No  
Used oil Specification marketer: No  
Used oil transfer facility: No  
Used oil transporter: No

. Waste code: D001  
. Waste name: IGNITABLE WASTE

. Waste code: F003  
. Waste name: THE FOLLOWING SPENT NONHALOGENATED SOLVENTS: XYLENE, ACETONE, ETHYL ACETATE, ETHYL BENZENE, ETHYL ETHER, METHYL ISOBUTYL KETONE, N-BUTYL ALCOHOL, CYCLOHEXANONE, AND METHANOL; ALL SPENT SOLVENT MIXTURES/BLENDS CONTAINING, BEFORE USE, ONLY THE ABOVE SPENT NONHALOGENATED SOLVENTS; AND ALL SPENT SOLVENT MIXTURES/BLENDS CONTAINING, BEFORE USE, ONE OR MORE OF THE ABOVE NONHALOGENATED SOLVENTS, AND A TOTAL OF TEN PERCENT OR MORE (BY VOLUME) OF ONE OR MORE OF THOSE SOLVENTS LISTED IN F001, F002, F004, AND F005; AND STILL BOTTOMS FROM THE RECOVERY OF THESE SPENT SOLVENTS AND SPENT SOLVENT MIXTURES.

Historical Generators:

Date form received by agency: 06/19/2002  
Site name: UNILAB PATHOLOGY ASSOCIATES  
Classification: Small Quantity Generator

Violation Status: No violations found

Map ID  
Direction  
Distance  
Elevation

MAP FINDINGS

Site

Database(s)

EDR ID Number  
EPA ID Number

**UNILAB PATHOLOGY ASSOCIATES (Continued)**

**1005441331**

FINDS:

Registry ID: 110012538165

Environmental Interest/Information System

California Hazardous Waste Tracking System - Datamart (HWTS-DATAMART) provides California with information on hazardous waste shipments for generators, transporters, and treatment, storage, and disposal facilities.

RCRAInfo is a national information system that supports the Resource Conservation and Recovery Act (RCRA) program through the tracking of events and activities related to facilities that generate, transport, and treat, store, or dispose of hazardous waste. RCRAInfo allows RCRA program staff to track the notification, permit, compliance, and corrective action activities required under RCRA.

[Click this hyperlink](#) while viewing on your computer to access additional FINDS: detail in the EDR Site Report.

ECHO:

Envid: 1005441331  
Registry ID: 110012538165  
DFR URL: <http://echo.epa.gov/detailed-facility-report?fid=110012538165>

HAZNET:

envid: 1005441331  
Year: 2011  
GEPaid: CAR000117978  
Contact: WALTER PROBER/S. CA EHS MGR  
Telephone: 8187376036  
Mailing Name: Not reported  
Mailing Address: 448 N BEDFORD DR  
Mailing City,St,Zip: BEVERLY HILLS, CA 90210  
Gen County: Not reported  
TSD EPA ID: CAD008302903  
TSD County: Not reported  
Waste Category: Oxygenated solvents (acetone, butanol, ethyl acetate, etc.)  
Disposal Method: Fuel Blending Prior To Energy Recovery At Another Site  
Tons: 0.0075  
Cat Decode: Not reported  
Method Decode: Not reported  
Facility County: Los Angeles

envid: 1005441331  
Year: 2011  
GEPaid: CAR000117978  
Contact: WALTER PROBER/S. CA EHS MGR  
Telephone: 8187376036  
Mailing Name: Not reported  
Mailing Address: 448 N BEDFORD DR  
Mailing City,St,Zip: BEVERLY HILLS, CA 90210  
Gen County: Not reported  
TSD EPA ID: CAD008302903  
TSD County: Not reported

Map ID  
Direction  
Distance  
Elevation

MAP FINDINGS

Site

Database(s)

EDR ID Number  
EPA ID Number

**UNILAB PATHOLOGY ASSOCIATES (Continued)**

**1005441331**

Waste Category: Oxygenated solvents (acetone, butanol, ethyl acetate, etc.)  
Disposal Method: Other Recovery Of Reclamation For Reuse Including Acid Regeneration,  
Organics Recovery Ect  
Tons: 0.01  
Cat Decode: Not reported  
Method Decode: Not reported  
Facility County: Los Angeles

envid: 1005441331  
Year: 2011  
GEPaid: CAR000117978  
Contact: WALTER PROBER/S. CA EHS MGR  
Telephone: 8187376036  
Mailing Name: Not reported  
Mailing Address: 448 N BEDFORD DR  
Mailing City,St,Zip: BEVERLY HILLS, CA 90210  
Gen County: Not reported  
TSD EPA ID: CAD008302903  
TSD County: Not reported

Waste Category: Oxygenated solvents (acetone, butanol, ethyl acetate, etc.)  
Disposal Method: Other Recovery Of Reclamation For Reuse Including Acid Regeneration,  
Organics Recovery Ect  
Tons: 0.01  
Cat Decode: Not reported  
Method Decode: Not reported  
Facility County: Los Angeles

envid: 1005441331  
Year: 2011  
GEPaid: CAR000117978  
Contact: WALTER PROBER/S. CA EHS MGR  
Telephone: 8187376036  
Mailing Name: Not reported  
Mailing Address: 448 N BEDFORD DR  
Mailing City,St,Zip: BEVERLY HILLS, CA 90210  
Gen County: Not reported  
TSD EPA ID: CAD008302903  
TSD County: Not reported

Waste Category: Oxygenated solvents (acetone, butanol, ethyl acetate, etc.)  
Disposal Method: Fuel Blending Prior To Energy Recovery At Another Site  
Tons: 0.0075  
Cat Decode: Not reported  
Method Decode: Not reported  
Facility County: Los Angeles

envid: 1005441331  
Year: 2009  
GEPaid: CAR000117978  
Contact: WALTER PROBER/S. CA EHS MGR  
Telephone: 8187376032  
Mailing Name: Not reported  
Mailing Address: 8401 FALLBROOK AVE  
Mailing City,St,Zip: WEST HILLS, CA 913040000  
Gen County: Not reported  
TSD EPA ID: CAD980884183  
TSD County: Not reported  
Waste Category: Oxygenated solvents (acetone, butanol, ethyl acetate, etc.)

Map ID  
 Direction  
 Distance  
 Elevation

MAP FINDINGS

Site

Database(s)

EDR ID Number  
 EPA ID Number

**UNILAB PATHOLOGY ASSOCIATES (Continued)**

**1005441331**

Disposal Method: Storage, Bulking, And/Or Transfer Off Site--No Treatment/Reovery  
 (H010-H129) Or (H131-H135)  
 Tons: 0.0165  
 Cat Decode: Not reported  
 Method Decode: Not reported  
 Facility County: Los Angeles

[Click this hyperlink](#) while viewing on your computer to access  
 17 additional CA\_HAZNET: record(s) in the EDR Site Report.

**J41**  
**WSW**  
**1/8-1/4**  
**0.166 mi.**  
**878 ft.**

**CHARLES CASERTA**  
**9732 SANTA MONICA BLVD**  
**BEVERLY HILLS, CA 90210**  
**Site 1 of 5 in cluster J**

**HIST UST**    **U001562637**  
**N/A**

**Relative:**  
**Higher**  
  
**Actual:**  
**268 ft.**

HIST UST:  
 File Number: 00027E18  
 URL: <http://geotracker.waterboards.ca.gov/ustpdfs/pdf/00027E18.pdf>  
 Region: STATE  
 Facility ID: 00000040045  
 Facility Type: Gas Station  
 Other Type: Not reported  
 Contact Name: SAME  
 Telephone: 2132729144  
 Owner Name: MOBIL OIL CORP  
 Owner Address: 612 S. FLOWER ST  
 Owner City,St,Zip: LOS ANGELES, CA 90017  
 Total Tanks: 0004

Tank Num: 001  
 Container Num: 5  
 Year Installed: 1961  
 Tank Capacity: 00003000  
 Tank Used for: PRODUCT  
 Type of Fuel: UNLEADED  
 Container Construction Thickness: Not reported  
 Leak Detection: Stock Inventor

Tank Num: 002  
 Container Num: 4  
 Year Installed: 1961  
 Tank Capacity: 00003000  
 Tank Used for: PRODUCT  
 Type of Fuel: REGULAR  
 Container Construction Thickness: Not reported  
 Leak Detection: Stock Inventor

Tank Num: 003  
 Container Num: 2  
 Year Installed: 1971  
 Tank Capacity: 00005000  
 Tank Used for: PRODUCT  
 Type of Fuel: PREMIUM  
 Container Construction Thickness: Not reported  
 Leak Detection: Stock Inventor

Tank Num: 004



Map ID  
Direction  
Distance  
Elevation

MAP FINDINGS

Site

Database(s)

EDR ID Number  
EPA ID Number

**CHARLES CASERTA (Continued)**

**U001562637**

Container Num: 1  
Year Installed: Not reported  
Tank Capacity: 00000280  
Tank Used for: WASTE  
Type of Fuel: WASTE OIL  
Container Construction Thickness: Not reported  
Leak Detection: Stock Inventor

[Click here for Geo Tracker PDF:](#)

**J42**  
**WSW**  
**1/8-1/4**  
**0.166 mi.**  
**878 ft.**

**FUCHSLOCH MOBIL SERV STA**  
**9732 SANTA MONICA BLVD**  
**BEVERLY HILLS, CA**  
**Site 2 of 5 in cluster J**

**SWEEPS UST** **S101583344**  
**CA FID UST** **N/A**

**Relative:**  
**Higher**

**SWEEPS UST:**

**Actual:**  
**268 ft.**

Status: Active  
Comp Number: 9365  
Number: 9  
Board Of Equalization: 44-008407  
Referral Date: 06-30-89  
Action Date: Not reported  
Created Date: 06-30-89  
Owner Tank Id: Not reported  
SWRCB Tank Id: 19-000-009365-000001  
Tank Status: A  
Capacity: Not reported  
Active Date: 06-30-89  
Tank Use: UNKNOWN  
STG: W  
Content: Not reported  
Number Of Tanks: 5

Status: Active  
Comp Number: 9365  
Number: 9  
Board Of Equalization: 44-008407  
Referral Date: 06-30-89  
Action Date: Not reported  
Created Date: 06-30-89  
Owner Tank Id: Not reported  
SWRCB Tank Id: 19-000-009365-000002  
Tank Status: A  
Capacity: Not reported  
Active Date: 06-30-89  
Tank Use: UNKNOWN  
STG: W  
Content: Not reported  
Number Of Tanks: Not reported

Status: Active  
Comp Number: 9365  
Number: 9  
Board Of Equalization: 44-008407  
Referral Date: 06-30-89  
Action Date: Not reported  
Created Date: 06-30-89

Map ID  
Direction  
Distance  
Elevation

MAP FINDINGS

Site

Database(s)

EDR ID Number  
EPA ID Number

**FUCHSLOCH MOBIL SERV STA (Continued)**

**S101583344**

Owner Tank Id: Not reported  
SWRCB Tank Id: 19-000-009365-000003  
Tank Status: A  
Capacity: Not reported  
Active Date: 06-30-89  
Tank Use: UNKNOWN  
STG: W  
Content: Not reported  
Number Of Tanks: Not reported

Status: Active  
Comp Number: 9365  
Number: 9  
Board Of Equalization: 44-008407  
Referral Date: 06-30-89  
Action Date: Not reported  
Created Date: 06-30-89  
Owner Tank Id: Not reported  
SWRCB Tank Id: 19-000-009365-000004  
Tank Status: A  
Capacity: Not reported  
Active Date: 06-30-89  
Tank Use: UNKNOWN  
STG: W  
Content: Not reported  
Number Of Tanks: Not reported

Status: Active  
Comp Number: 9365  
Number: 9  
Board Of Equalization: 44-008407  
Referral Date: 06-30-89  
Action Date: Not reported  
Created Date: 06-30-89  
Owner Tank Id: Not reported  
SWRCB Tank Id: 19-000-009365-000005  
Tank Status: A  
Capacity: Not reported  
Active Date: 06-30-89  
Tank Use: UNKNOWN  
STG: W  
Content: Not reported  
Number Of Tanks: Not reported

**CA FID UST:**

Facility ID: 19003463  
Regulated By: UTNKA  
Regulated ID: 00040045  
Cortese Code: Not reported  
SIC Code: Not reported  
Facility Phone: 8180000000  
Mail To: Not reported  
Mailing Address: 9732 SANTA MONICA BLVD  
Mailing Address 2: Not reported  
Mailing City,St,Zip: BEVERLY HILLS  
Contact: Not reported  
Contact Phone: Not reported

Map ID  
Direction  
Distance  
Elevation

MAP FINDINGS

Site

Database(s)

EDR ID Number  
EPA ID Number

**FUCHSLOCH MOBIL SERV STA (Continued)**

**S101583344**

DUNs Number: Not reported  
NPDES Number: Not reported  
EPA ID: Not reported  
Comments: Not reported  
Status: Active

**J43  
WSW  
1/8-1/4  
0.166 mi.  
878 ft.**

**ROYAL MOTORS  
9732 SANTA MONICA BLVD S  
BEVERLY HILLS, CA 90210**

**LUST S100943843  
HIST CORTESE N/A**

**Site 3 of 5 in cluster J**

**Relative:  
Higher**

LUST:

**Actual:  
268 ft.**

Region: STATE  
Global Id: T0603703395  
Latitude: 34.0684364  
Longitude: -118.4084841  
Case Type: LUST Cleanup Site  
Status: Completed - Case Closed  
Status Date: 08/13/1996  
Lead Agency: LOS ANGELES RWQCB (REGION 4)  
Case Worker: YR  
Local Agency: LOS ANGELES COUNTY  
RB Case Number: I-09365  
LOC Case Number: Not reported  
File Location: Not reported  
Potential Media Affect: Soil  
Potential Contaminants of Concern: Gasoline  
Site History: Not reported

Click here to access the California GeoTracker records for this facility:

Contact:

Global Id: T0603703395  
Contact Type: Local Agency Caseworker  
Contact Name: JOHN AWUJO  
Organization Name: LOS ANGELES COUNTY  
Address: 900 S FREMONT AVE  
City: ALHAMBRA  
Email: jawujo@dpw.lacounty.gov  
Phone Number: 6264583507

Global Id: T0603703395  
Contact Type: Regional Board Caseworker  
Contact Name: YUE RONG  
Organization Name: LOS ANGELES RWQCB (REGION 4)  
Address: 320 W. 4TH ST., SUITE 200  
City: Los Angeles  
Email: yrong@waterboards.ca.gov  
Phone Number: Not reported

Status History:

Global Id: T0603703395  
Status: Completed - Case Closed  
Status Date: 08/13/1996

Global Id: T0603703395  
Status: Open - Case Begin Date

Map ID  
Direction  
Distance  
Elevation

MAP FINDINGS

Site

Database(s)

EDR ID Number  
EPA ID Number

**ROYAL MOTORS (Continued)**

**S100943843**

Status Date: 08/21/1990  
Global Id: T0603703395  
Status: Open - Site Assessment  
Status Date: 08/21/1990

Regulatory Activities:

Global Id: T0603703395  
Action Type: Other  
Date: 02/25/1992  
Action: Leak Reported

Global Id: T0603703395  
Action Type: Other  
Date: 01/14/1992  
Action: Leak Discovery

LUST REG 4:

Region: 4  
Regional Board: 04  
County: Los Angeles  
Facility Id: I-09365  
Status: Case Closed  
Substance: Gasoline  
Substance Quantity: Not reported  
Local Case No: Not reported  
Case Type: Soil  
Abatement Method Used at the Site: Not reported  
Global ID: T0603703395  
W Global ID: Not reported  
Staff: UNK  
Local Agency: 19000  
Cross Street: WILSHIRE  
Enforcement Type: Not reported  
Date Leak Discovered: 1/14/1992  
Date Leak First Reported: 2/25/1992  
Date Leak Record Entered: 3/31/1992  
Date Confirmation Began: Not reported  
Date Leak Stopped: Not reported  
Date Case Last Changed on Database: 8/13/1996  
Date the Case was Closed: 8/13/1996  
How Leak Discovered: OM  
How Leak Stopped: Not reported  
Cause of Leak: UNK  
Leak Source: UNK  
Operator: ROOSTAI, MOSEN  
Water System: Not reported  
Well Name: Not reported  
Approx. Dist To Production Well (ft): 2412.4637291142957872455529562  
Source of Cleanup Funding: UNK  
Preliminary Site Assessment Workplan Submitted: Not reported  
Preliminary Site Assessment Began: 8/21/1990  
Pollution Characterization Began: Not reported  
Remediation Plan Submitted: Not reported  
Remedial Action Underway: Not reported

Map ID  
Direction  
Distance  
Elevation

MAP FINDINGS

Site

Database(s)

EDR ID Number  
EPA ID Number

**ROYAL MOTORS (Continued)**

**S100943843**

Post Remedial Action Monitoring Began: Not reported  
Enforcement Action Date: Not reported  
Historical Max MTBE Date: Not reported  
Hist Max MTBE Conc in Groundwater: Not reported  
Hist Max MTBE Conc in Soil: Not reported  
Significant Interim Remedial Action Taken: Not reported  
GW Qualifier: Not reported  
Soil Qualifier: Not reported  
Organization: Not reported  
Owner Contact: Not reported  
Responsible Party: BEVERLY HILLS AUTO CENTER  
RP Address: 233 S SPALDING DR, BEVERLY HILLS, 90212  
Program: LUST  
Lat/Long: 34.0684364 / -1  
Local Agency Staff: Not reported  
Beneficial Use: Not reported  
Priority: Not reported  
Cleanup Fund Id: Not reported  
Suspended: Not reported  
Assigned Name: Not reported  
Summary: Not reported

HIST CORTESE:  
Region: CORTESE  
Facility County Code: 19  
Reg By: LTNKA  
Reg Id: I-09365

---

**J44** **CHEVRON S.S. #9-3680**  
**WSW** **9601 SANTA MONICA**  
**1/8-1/4** **BEVERLY HILLS, CA 90210**  
**0.166 mi.**  
**879 ft.** **Site 4 of 5 in cluster J**

**HIST CORTESE** **S102436464**  
**N/A**

**Relative:** HIST CORTESE:  
**Higher** Region: CORTESE  
Facility County Code: 19  
**Actual:** Reg By: LTNKA  
**269 ft.** Reg Id: I-21718

---

**J45** **CHEVRON S.S. #9-3680**  
**WSW** **9601 SANTA MONICA BLVD S**  
**1/8-1/4** **BEVERLY HILLS, CA 90210**  
**0.166 mi.**  
**879 ft.** **Site 5 of 5 in cluster J**

**LUST** **S102230446**  
**SLIC** **N/A**

**Relative:** LUST REG 4:  
**Higher** Region: 4  
Regional Board: 04  
**Actual:** County: Los Angeles  
**269 ft.** Facility Id: I-21718  
Status: Case Closed  
Substance: Gasoline  
Substance Quantity: Not reported  
Local Case No: Not reported  
Case Type: Groundwater



Map ID  
Direction  
Distance  
Elevation

MAP FINDINGS

Site

Database(s)

EDR ID Number  
EPA ID Number

**CHEVRON S.S. #9-3680 (Continued)**

**S102230446**

Abatement Method Used at the Site: Not reported  
Global ID: T0603704480  
W Global ID: Not reported  
Staff: SLC  
Local Agency: 19000  
Cross Street: CAMDEN DR  
Enforcement Type: Not reported  
Date Leak Discovered: 2/26/1987  
Date Leak First Reported: 9/1/1991  
Date Leak Record Entered: 6/30/1995  
Date Confirmation Began: Not reported  
Date Leak Stopped: Not reported  
Date Case Last Changed on Database: 11/29/1995  
Date the Case was Closed: 7/17/1996  
How Leak Discovered: Subsurface Monitoring  
How Leak Stopped: Not reported  
Cause of Leak: Not reported  
Leak Source: Not reported  
Operator: Not reported  
Water System: Not reported  
Well Name: Not reported  
Approx. Dist To Production Well (ft): 1419.2945508786483670164228438  
Source of Cleanup Funding: Not reported  
Preliminary Site Assessment Workplan Submitted: Not reported  
Preliminary Site Assessment Began: 9/1/1991  
Pollution Characterization Began: Not reported  
Remediation Plan Submitted: Not reported  
Remedial Action Underway: Not reported  
Post Remedial Action Monitoring Began: Not reported  
Enforcement Action Date: Not reported  
Historical Max MTBE Date: Not reported  
Hist Max MTBE Conc in Groundwater: Not reported  
Hist Max MTBE Conc in Soil: Not reported  
Significant Interim Remedial Action Taken: Not reported  
GW Qualifier: Not reported  
Soil Qualifier: Not reported  
Organization: Not reported  
Owner Contact: Not reported  
Responsible Party: HOLGIN, FAHAN & ASSOCIATES, INC  
RP Address: 853 W 17TH ST, COSTA MESA, CA 92627  
Program: SLIC  
Lat/Long: 34.0699014 / -1  
Local Agency Staff: Not reported  
Beneficial Use: Not reported  
Priority: Not reported  
Cleanup Fund Id: Not reported  
Suspended: Not reported  
Assigned Name: Not reported  
Summary: REFER TO SLIC #539

**SLIC:**

Region: STATE  
**Facility Status:** **Completed - Case Closed**  
Status Date: 07/18/1996  
Global Id: SLT43349347  
Lead Agency: LOS ANGELES RWQCB (REGION 4)  
Lead Agency Case Number: Not reported

Map ID  
Direction  
Distance  
Elevation

MAP FINDINGS

Site

Database(s)

EDR ID Number  
EPA ID Number

**CHEVRON S.S. #9-3680 (Continued)**

**S102230446**

Latitude: 34.069566  
Longitude: -118.404883  
Case Type: Cleanup Program Site  
Case Worker: Not reported  
Local Agency: Not reported  
RB Case Number: 0539  
File Location: Not reported  
Potential Media Affected: Not reported  
Potential Contaminants of Concern: Not reported  
Site History: Not reported

Click here to access the California GeoTracker records for this facility:

Region: STATE  
**Facility Status: Completed - Case Closed**  
Status Date: 07/17/1996  
Global Id: T0603704480  
Lead Agency: LOS ANGELES RWQCB (REGION 4)  
Lead Agency Case Number: Not reported  
Latitude: 34.0699014  
Longitude: -118.405549  
Case Type: Cleanup Program Site  
Case Worker: SLC  
Local Agency: LOS ANGELES COUNTY  
RB Case Number: I-21718  
File Location: Not reported  
Potential Media Affected: Aquifer used for drinking water supply  
Potential Contaminants of Concern: Gasoline  
Site History: Not reported

Click here to access the California GeoTracker records for this facility:

SLIC REG 4:

Region: 4  
Facility Status: No further action required  
SLIC: 0539  
Substance: TPH  
Staff: JTL

**I46**  
**SW**  
**1/8-1/4**  
**0.167 mi.**  
**881 ft.**

**RITE AID #5461**  
**463 N BEDFORD DR**  
**BEVERLY HILLS, CA 90210**

**RCRA-LQG 1000985181**  
**CA0001012434**

**Site 2 of 4 in cluster I**

**Relative:**  
**Lower**

RCRA-LQG:  
Date form received by agency: 08/31/2016  
Facility name: RITE AID #5461  
Facility address: 463 N BEDFORD DR  
BEVERLY HILLS, CA 90210  
EPA ID: CA0001012434  
Mailing address: HUNTER LN  
CAMP HILL, PA 17011  
Contact: DAVID W CROZIER  
Contact address: HUNTER LN  
CAMP HILL, PA 17011  
Contact country: US

**Actual:**  
**263 ft.**

Map ID  
Direction  
Distance  
Elevation

MAP FINDINGS

Site

Database(s)

EDR ID Number  
EPA ID Number

**RITE AID #5461 (Continued)**

**1000985181**

Contact telephone: 717-975-8643  
Contact email: EHS@RITEAID.COM  
EPA Region: 09  
Classification: Large Quantity Generator  
Description: Handler: generates 1,000 kg or more of hazardous waste during any calendar month; or generates more than 1 kg of acutely hazardous waste during any calendar month; or generates more than 100 kg of any residue or contaminated soil, waste or other debris resulting from the cleanup of a spill, into or on any land or water, of acutely hazardous waste during any calendar month; or generates 1 kg or less of acutely hazardous waste during any calendar month, and accumulates more than 1 kg of acutely hazardous waste at any time; or generates 100 kg or less of any residue or contaminated soil, waste or other debris resulting from the cleanup of a spill, into or on any land or water, of acutely hazardous waste during any calendar month, and accumulates more than 100 kg of that material at any time

**Owner/Operator Summary:**

Owner/operator name: CITY OF BEVERLY HILLS, CITY MANAGER  
Owner/operator address: NORTH REXFORD DR  
BEVERLY HILLS, CA 90210  
Owner/operator country: US  
Owner/operator telephone: (310) 285-1000  
Legal status: Private  
Owner/Operator Type: Owner  
Owner/Op start date: 07/18/1989  
Owner/Op end date: Not reported

Owner/operator name: THRIFTY PAYLESS, INC.  
Owner/operator address: Not reported  
Not reported  
Owner/operator country: US  
Owner/operator telephone: Not reported  
Legal status: Private  
Owner/Operator Type: Operator  
Owner/Op start date: 01/23/1992  
Owner/Op end date: Not reported

**Handler Activities Summary:**

U.S. importer of hazardous waste: No  
Mixed waste (haz. and radioactive): No  
Recycler of hazardous waste: No  
Transporter of hazardous waste: No  
Treater, storer or disposer of HW: No  
Underground injection activity: No  
On-site burner exemption: No  
Furnace exemption: No  
Used oil fuel burner: No  
Used oil processor: No  
User oil refiner: No  
Used oil fuel marketer to burner: No  
Used oil Specification marketer: No  
Used oil transfer facility: No  
Used oil transporter: No

Waste code: 122

Map ID  
Direction  
Distance  
Elevation

MAP FINDINGS

Site

Database(s)

EDR ID Number  
EPA ID Number

**RITE AID #5461 (Continued)**

**1000985181**

- . Waste name: 122
- . Waste code: 131
- . Waste name: 131
- . Waste code: 141
- . Waste name: 141
- . Waste code: 214
- . Waste name: 214
- . Waste code: 223
- . Waste name: 223
- . Waste code: 261
- . Waste name: 261
- . Waste code: 291
- . Waste name: 291
- . Waste code: 311
- . Waste name: 311
- . Waste code: 331
- . Waste name: 331
- . Waste code: 343
- . Waste name: 343
- . Waste code: 352
- . Waste name: 352
- . Waste code: 541
- . Waste name: 541
- . Waste code: 561
- . Waste name: 561
- . Waste code: 791
- . Waste name: 791
- . Waste code: D001
- . Waste name: IGNITABLE WASTE
- . Waste code: D002
- . Waste name: CORROSIVE WASTE
- . Waste code: D007
- . Waste name: CHROMIUM
- . Waste code: D009
- . Waste name: MERCURY
- . Waste code: D010
- . Waste name: SELENIUM
- . Waste code: D011

Map ID  
Direction  
Distance  
Elevation

MAP FINDINGS

Site

Database(s)

EDR ID Number  
EPA ID Number

**RITE AID #5461 (Continued)**

**1000985181**

- . Waste name: SILVER
- . Waste code: D024
- . Waste name: M-CRESOL
- . Waste code: D026
- . Waste name: CRESOL
- . Waste code: D035
- . Waste name: METHYL ETHYL KETONE
- . Waste code: P001
- . Waste name: 2H-1-BENZOPYRAN-2-ONE, 4-HYDROXY-3-(3-OXO-1-PHENYLBUTYL)-, & SALTS, WHEN PRESENT AT CONCENTRATIONS GREATER THAN 0.3% (OR) WARFARIN, & SALTS, WHEN PRESENT AT CONCENTRATIONS GREATER THAN 0.3%
- . Waste code: P075
- . Waste name: NICOTINE, & SALTS (OR) PYRIDINE, 3-(1-METHYL-2-PYRROLIDINYL)-,(S)-, & SALTS
- . Waste code: U165
- . Waste name: NAPHTHALENE
- . Waste code: U188
- . Waste name: PHENOL
- . Waste code: U279
- . Waste name: CARBARYL (OR) 1-NAPHTHALENOL, METHYLCARBAMATE

Historical Generators:

Date form received by agency: 08/19/2010  
Site name: RITE AID 5461  
Classification: Conditionally Exempt Small Quantity Generator

- . Waste code: D001
- . Waste name: IGNITABLE WASTE
- . Waste code: D002
- . Waste name: CORROSIVE WASTE
- . Waste code: D005
- . Waste name: BARIUM
- . Waste code: D006
- . Waste name: CADMIUM
- . Waste code: D007
- . Waste name: CHROMIUM
- . Waste code: D008
- . Waste name: LEAD
- . Waste code: D016
- . Waste name: 2,4-D (2,4-DICHLOROPHENOXYACETIC ACID)
- . Waste code: D035
- . Waste name: METHYL ETHYL KETONE

Map ID  
Direction  
Distance  
Elevation

MAP FINDINGS

Site

Database(s)

EDR ID Number  
EPA ID Number

**RITE AID #5461 (Continued)**

**1000985181**

- . Waste code: U002
- . Waste name: 2-PROPANONE (I) (OR) ACETONE (I)
  
- . Waste code: U080
- . Waste name: METHANE, DICHLORO- (OR) METHYLENE CHLORIDE
  
- . Waste code: U160
- . Waste name: 2-BUTANONE, PEROXIDE (R,T) (OR) METHYL ETHYL KETONE PEROXIDE (R,T)

Date form received by agency: 07/25/1997  
Site name: RITE AID NO 5461  
Classification: Small Quantity Generator  
  
Violation Status: No violations found

**147  
SW  
1/8-1/4  
0.171 mi.  
905 ft.**

**PIP PRINTING  
427 N BEDFORD DR  
BEVERLY HILLS, CA 90210**

**RCRA-SQG 1000978195  
FINDS CA0000954065  
ECHO**

**Site 3 of 4 in cluster I**

**Relative:  
Lower**

**RCRA-SQG:**

Date form received by agency: 12/01/1994  
Facility name: PIP PRINTING  
Facility address: 427 N BEDFORD DR  
BEVERLY HILLS, CA 90210  
EPA ID: CA0000954065  
Mailing address: N BEDFORD DR  
BEVERLY HILLS, CA 90210  
Contact: JEANETT CORDON  
Contact address: 427 N BEDFORD DR  
BEVERLY HILLS, CA 90210  
Contact country: US  
Contact telephone: (310) 274-7589  
Contact email: Not reported  
EPA Region: 09  
Classification: Small Small Quantity Generator  
Description: Handler: generates more than 100 and less than 1000 kg of hazardous waste during any calendar month and accumulates less than 6000 kg of hazardous waste at any time; or generates 100 kg or less of hazardous waste during any calendar month, and accumulates more than 1000 kg of hazardous waste at any time

**Actual:  
259 ft.**

**Owner/Operator Summary:**

Owner/operator name: PIP PRINTING  
Owner/operator address: 427 N BEDFORD DR  
BEVERLY HILLS, CA 90210  
Owner/operator country: Not reported  
Owner/operator telephone: (310) 274-7589  
Legal status: Private  
Owner/Operator Type: Owner  
Owner/Op start date: Not reported  
Owner/Op end date: Not reported

**Handler Activities Summary:**

U.S. importer of hazardous waste: No  
Mixed waste (haz. and radioactive): No  
Recycler of hazardous waste: No



Map ID  
 Direction  
 Distance  
 Elevation

MAP FINDINGS

Site

Database(s)

EDR ID Number  
 EPA ID Number

**PIP PRINTING (Continued)**

**1000978195**

Transporter of hazardous waste: No  
 Treater, storer or disposer of HW: No  
 Underground injection activity: No  
 On-site burner exemption: No  
 Furnace exemption: No  
 Used oil fuel burner: No  
 Used oil processor: No  
 User oil refiner: No  
 Used oil fuel marketer to burner: No  
 Used oil Specification marketer: No  
 Used oil transfer facility: No  
 Used oil transporter: No

Violation Status: No violations found

**FINDS:**

Registry ID: 110002621663

**Environmental Interest/Information System**

RCRAInfo is a national information system that supports the Resource Conservation and Recovery Act (RCRA) program through the tracking of events and activities related to facilities that generate, transport, and treat, store, or dispose of hazardous waste. RCRAInfo allows RCRA program staff to track the notification, permit, compliance, and corrective action activities required under RCRA.

[Click this hyperlink](#) while viewing on your computer to access additional FINDS: detail in the EDR Site Report.

**ECHO:**

Envid: 1000978195  
 Registry ID: 110002621663  
 DFR URL: <http://echo.epa.gov/detailed-facility-report?fid=110002621663>

**I48  
 SW  
 1/8-1/4  
 0.173 mi.  
 912 ft.**

**BEVERLY HILLS ONE HOUR  
 423 N BEDFORD DR  
 BEVERLY HILLS, CA 90210**

**RCRA-SQG 1000216072  
 FINDS CAD982349904  
 ECHO**

**Site 4 of 4 in cluster I**

**Relative:  
 Lower**

**RCRA-SQG:**  
 Date form received by agency: 10/19/1987  
 Facility name: BEVERLY HILLS ONE HOUR  
 Facility address: 423 N BEDFORD DR  
 BEVERLY HILLS, CA 90210  
 EPA ID: CAD982349904  
 Mailing address: N BEDFORD DR  
 BEVERLY HILLS, CA 90210  
 Contact: ENVIRONMENTAL MANAGER  
 Contact address: 423 N BEDFORD DR  
 BEVERLY HILLS, CA 90210  
 Contact country: US  
 Contact telephone: (818) 344-9100  
 Contact email: Not reported  
 EPA Region: 09  
 Classification: Small Small Quantity Generator

**Actual:  
 258 ft.**

Map ID  
Direction  
Distance  
Elevation

MAP FINDINGS

Site

Database(s)

EDR ID Number  
EPA ID Number

**BEVERLY HILLS ONE HOUR (Continued)**

**1000216072**

Description: Handler: generates more than 100 and less than 1000 kg of hazardous waste during any calendar month and accumulates less than 6000 kg of hazardous waste at any time; or generates 100 kg or less of hazardous waste during any calendar month, and accumulates more than 1000 kg of hazardous waste at any time

Owner/Operator Summary:

Owner/operator name: MANU NOURI  
Owner/operator address: NOT REQUIRED  
NOT REQUIRED, ME 99999  
Owner/operator country: Not reported  
Owner/operator telephone: (415) 555-1212  
Legal status: Private  
Owner/Operator Type: Owner  
Owner/Op start date: Not reported  
Owner/Op end date: Not reported

Owner/operator name: NOT REQUIRED  
Owner/operator address: NOT REQUIRED  
NOT REQUIRED, ME 99999  
Owner/operator country: Not reported  
Owner/operator telephone: (415) 555-1212  
Legal status: Private  
Owner/Operator Type: Operator  
Owner/Op start date: Not reported  
Owner/Op end date: Not reported

Handler Activities Summary:

U.S. importer of hazardous waste: No  
Mixed waste (haz. and radioactive): No  
Recycler of hazardous waste: No  
Transporter of hazardous waste: No  
Treater, storer or disposer of HW: No  
Underground injection activity: No  
On-site burner exemption: No  
Furnace exemption: No  
Used oil fuel burner: No  
Used oil processor: No  
User oil refiner: No  
Used oil fuel marketer to burner: No  
Used oil Specification marketer: No  
Used oil transfer facility: No  
Used oil transporter: No

Violation Status: No violations found

FINDS:

Registry ID: 110002799259

Environmental Interest/Information System

RCRAInfo is a national information system that supports the Resource Conservation and Recovery Act (RCRA) program through the tracking of events and activities related to facilities that generate, transport, and treat, store, or dispose of hazardous waste. RCRAInfo allows RCRA program staff to track the notification, permit, compliance, and corrective action activities required under RCRA.

Map ID  
Direction  
Distance  
Elevation

MAP FINDINGS

Site

Database(s)

EDR ID Number  
EPA ID Number

**BEVERLY HILLS ONE HOUR (Continued)**

**1000216072**

[Click this hyperlink](#) while viewing on your computer to access additional FINDS: detail in the EDR Site Report.

ECHO:

Envid: 1000216072  
Registry ID: 110002799259  
DFR URL: <http://echo.epa.gov/detailed-facility-report?fid=110002799259>

**49  
NE  
1/8-1/4  
0.189 mi.  
999 ft.**

**US POSTAL SERVICE  
469 N CRESCENT DR  
BEVERLY HILLS, CA 90210**

**SWEEPS UST  
LOS ANGELES CO. HMS**

**S102056383  
N/A**

**Relative:  
Lower**

SWEEPS UST:

Status: Active  
Comp Number: 14277  
Number: 9  
Board Of Equalization: Not reported  
Referral Date: 06-30-89  
Action Date: Not reported  
Created Date: 06-30-89  
Owner Tank Id: Not reported  
SWRCB Tank Id: Not reported  
Tank Status: Not reported  
Capacity: Not reported  
Active Date: Not reported  
Tank Use: Not reported  
STG: Not reported  
Content: Not reported  
Number Of Tanks: Not reported

**Actual:  
262 ft.**

LOS ANGELES CO. HMS:

Region: LA  
Permit Category: Not reported  
Facility Id: 013833-014277  
Facility Type: Not reported  
Facility Status: Removed  
Area: 5A  
Permit Number: Not reported  
Permit Status: Not reported

**K50  
ENE  
1/8-1/4  
0.190 mi.  
1003 ft.**

**UNOCAL JACK COLKER  
427 N CRESCENT DR  
BEVERLY HILLS, CA 90210**

**SWEEPS UST  
HIST UST**

**U001562651  
N/A**

**Site 1 of 8 in cluster K**

**Relative:  
Lower**

SWEEPS UST:

Status: Not reported  
Comp Number: 10978  
Number: Not reported  
Board Of Equalization: 44-001057  
Referral Date: Not reported

**Actual:  
257 ft.**

Map ID  
Direction  
Distance  
Elevation

MAP FINDINGS

Site

Database(s)

EDR ID Number  
EPA ID Number

**UNOCAL JACK COLKER (Continued)**

**U001562651**

Action Date: Not reported  
Created Date: Not reported  
Owner Tank Id: Not reported  
SWRCB Tank Id: 19-000-010978-000001  
Tank Status: Not reported  
Capacity: 550  
Active Date: Not reported  
Tank Use: OIL  
STG: WASTE  
Content: Not reported  
Number Of Tanks: 1

Status: Active  
Comp Number: 10978  
Number: 1  
Board Of Equalization: 44-001057  
Referral Date: 11-07-90  
Action Date: 11-07-90  
Created Date: 06-30-89  
Owner Tank Id: Not reported  
SWRCB Tank Id: 19-000-010978-000002  
Tank Status: A  
Capacity: Not reported  
Active Date: 06-30-89  
Tank Use: UNKNOWN  
STG: W  
Content: Not reported  
Number Of Tanks: 3

Status: Active  
Comp Number: 10978  
Number: 1  
Board Of Equalization: 44-001057  
Referral Date: 11-07-90  
Action Date: 11-07-90  
Created Date: 06-30-89  
Owner Tank Id: Not reported  
SWRCB Tank Id: 19-000-010978-000003  
Tank Status: A  
Capacity: Not reported  
Active Date: 06-30-89  
Tank Use: UNKNOWN  
STG: W  
Content: Not reported  
Number Of Tanks: Not reported

Status: Active  
Comp Number: 10978  
Number: 1  
Board Of Equalization: 44-001057  
Referral Date: 11-07-90  
Action Date: 11-07-90  
Created Date: 06-30-89  
Owner Tank Id: Not reported  
SWRCB Tank Id: 19-000-010978-000004  
Tank Status: A  
Capacity: Not reported

Map ID  
Direction  
Distance  
Elevation

MAP FINDINGS

Site

Database(s)

EDR ID Number  
EPA ID Number

**UNOCAL JACK COLKER (Continued)**

**U001562651**

Active Date: 06-30-89  
Tank Use: UNKNOWN  
STG: W  
Content: Not reported  
Number Of Tanks: Not reported

**HIST UST:**

File Number: 00028F61  
URL: <http://geotracker.waterboards.ca.gov/ustpdfs/pdf/00028F61.pdf>  
Region: STATE  
Facility ID: 00000003909  
Facility Type: Gas Station  
Other Type: Not reported  
Contact Name: JACK COLKER  
Telephone: 2132733891  
Owner Name: UNION OIL COMPANY OF CALIFORNI  
Owner Address: 3701 WILSHIRE BOULEVARD-SUITE  
Owner City,St,Zip: LOS ANGELES, CA 90010  
Total Tanks: 0004

Tank Num: 001  
Container Num: 09714  
Year Installed: 1964  
Tank Capacity: 00000550  
Tank Used for: WASTE  
Type of Fuel: WASTE OIL  
Container Construction Thickness: Not reported  
Leak Detection: Stock Inventor, Pressure Test, 10

Tank Num: 002  
Container Num: 09713  
Year Installed: 1981  
Tank Capacity: 00010000  
Tank Used for: PRODUCT  
Type of Fuel: DIESEL  
Container Construction Thickness: Not reported  
Leak Detection: Stock Inventor, Pressure Test, 10

Tank Num: 003  
Container Num: 0712  
Year Installed: 1981  
Tank Capacity: 00010000  
Tank Used for: PRODUCT  
Type of Fuel: PREMIUM  
Container Construction Thickness: Not reported  
Leak Detection: Stock Inventor, Pressure Test, 10

Tank Num: 004  
Container Num: 09711  
Year Installed: 1981  
Tank Capacity: 00012000  
Tank Used for: PRODUCT  
Type of Fuel: UNLEADED  
Container Construction Thickness: Not reported  
Leak Detection: Stock Inventor, Pressure Test, 10

Map ID  
 Direction  
 Distance  
 Elevation

MAP FINDINGS

Site

Database(s)

EDR ID Number  
 EPA ID Number

**UNOCAL JACK COLKER (Continued)**

**U001562651**

[Click here for Geo Tracker PDF:](#)

<b>K51</b>	<b>JACK COLKER UNION OIL</b>	<b>HIST UST</b>	<b>U001562645</b>
<b>ENE</b>	<b>427 N CRESCENT DR</b>		<b>N/A</b>
<b>1/8-1/4</b>	<b>BEVERLY HILLS, CA 90210</b>		
<b>0.190 mi.</b>			
<b>1003 ft.</b>	<b>Site 2 of 8 in cluster K</b>		

**Relative:  
 Lower**

HIST UST:

File Number: 000270AA  
 URL: <http://geotracker.waterboards.ca.gov/ustpdfs/pdf/000270AA.pdf>  
 Region: STATE  
 Facility ID: 00000061090  
 Facility Type: Gas Station  
 Other Type: Not reported  
 Contact Name: JACK COLKER  
 Telephone: 2132733891  
 Owner Name: JACK COLKER UNION OIL  
 Owner Address: 427 N. CRESCENT DR.  
 Owner City,St,Zip: BEVERLY HILLS, CA 90210  
 Total Tanks: 0004

**Actual:  
 257 ft.**

Tank Num: 001  
 Container Num: 2  
 Year Installed: 1981  
 Tank Capacity: 00010000  
 Tank Used for: PRODUCT  
 Type of Fuel: PREMIUM  
 Container Construction Thickness: Not reported  
 Leak Detection: Visual, Stock Inventor, Groundwater Monitoring Well

Tank Num: 002  
 Container Num: 3  
 Year Installed: 1981  
 Tank Capacity: 00010000  
 Tank Used for: PRODUCT  
 Type of Fuel: DIESEL  
 Container Construction Thickness: Not reported  
 Leak Detection: Visual, Stock Inventor, Groundwater Monitoring Well

Tank Num: 003  
 Container Num: 4  
 Year Installed: 1981  
 Tank Capacity: 00000500  
 Tank Used for: WASTE  
 Type of Fuel: WASTE OIL  
 Container Construction Thickness: Not reported  
 Leak Detection: Visual, Stock Inventor, Groundwater Monitoring Well

Tank Num: 004  
 Container Num: 1  
 Year Installed: 1981  
 Tank Capacity: 00010000  
 Tank Used for: PRODUCT  
 Type of Fuel: UNLEADED  
 Container Construction Thickness: Not reported  
 Leak Detection: Visual, Stock Inventor, Groundwater Monitoring Well



Map ID  
Direction  
Distance  
Elevation

MAP FINDINGS

Site

Database(s)

EDR ID Number  
EPA ID Number

**JACK COLKER UNION OIL (Continued)**

**U001562645**

[Click here for Geo Tracker PDF:](#)

**K52**      **UNION OIL SERVICE STATION 0971**      **HIST UST**      **U001562659**  
**ENE**      **427 N CRESCENT DR**      **N/A**  
**1/8-1/4**      **BEVERLY HILLS, CA 90210**  
**0.190 mi.**  
**1003 ft.**      **Site 3 of 8 in cluster K**

**Relative:**      HIST UST:  
**Lower**      File Number:      Not reported  
                  URL:      Not reported  
**Actual:**      Region:      STATE  
**257 ft.**      Facility ID:      00000055773  
                  Facility Type:      Gas Station  
                  Other Type:      Not reported  
                  Contact Name:      JACK COLKER  
                  Telephone:      2132733891  
                  Owner Name:      UNION OIL COMPANY OF CALIFORNI  
                  Owner Address:      3701 WILSHIRE BOULEVARD - SUIT  
                  Owner City,St,Zip:      LOS ANGELES, CA 90010  
                  Total Tanks:      0001  
  
                  Tank Num:      001  
                  Container Num:      1  
                  Year Installed:      Not reported  
                  Tank Capacity:      00000180  
                  Tank Used for:      WASTE  
                  Type of Fuel:      WASTE OIL  
                  Container Construction Thickness:      Not reported  
                  Leak Detection:      None

**K53**      **76 PRODUCTS STATION #0971**      **HIST CORTESE**      **S102590637**  
**ENE**      **427 CRESCENT**      **N/A**  
**1/8-1/4**      **BEVERLY HILLS, CA 90210**  
**0.190 mi.**  
**1003 ft.**      **Site 4 of 8 in cluster K**

**Relative:**      HIST CORTESE:  
**Lower**      Region:      CORTESE  
                  Facility County Code:      19  
**Actual:**      Reg By:      LTNKA  
**257 ft.**      Reg Id:      I-10978

**K54**      **CONOCOPHILLIPS CO #250971**      **UST**      **U004049654**  
**ENE**      **427 N CRESCENT DR**      **N/A**  
**1/8-1/4**      **BEVERLY HILLS, CA 90210**  
**0.190 mi.**  
**1003 ft.**      **Site 5 of 8 in cluster K**

**Relative:**      UST:  
**Lower**      Facility ID:      38328  
                  Permitting Agency:      LOS ANGELES COUNTY  
**Actual:**      Latitude:      34.0717736623799  
**257 ft.**      Longitude:      -118.400637392204

Map ID  
 Direction  
 Distance  
 Elevation

MAP FINDINGS

Site

Database(s)

EDR ID Number  
 EPA ID Number

**CONOCOPHILLIPS CO #250971 (Continued)**

**U004049654**

Facility ID: LACoFA0008454  
 Permitting Agency: Los Angeles County Fire Department  
 Latitude: 34.07162  
 Longitude: -118.40028

**K55**  
**ENE**  
**1/8-1/4**  
**0.190 mi.**  
**1003 ft.**

**UNION OIL SERVICE STATION 0971**  
**427 N CRESCENT BLVD**  
**BEVERLY HILLS, CA 90210**

**HIST UST** **S118416420**  
**N/A**

**Site 6 of 8 in cluster K**

**Relative:**  
**Lower**

HIST UST:

File Number: 00028292  
 URL: <http://geotracker.waterboards.ca.gov/ustpdfs/pdf/00028292.pdf>  
 Region: Not reported  
 Facility ID: Not reported  
 Facility Type: Not reported  
 Other Type: Not reported  
 Contact Name: Not reported  
 Telephone: Not reported  
 Owner Name: Not reported  
 Owner Address: Not reported  
 Owner City,St,Zip: Not reported  
 Total Tanks: Not reported

**Actual:**  
**257 ft.**

Tank Num: Not reported  
 Container Num: Not reported  
 Year Installed: Not reported  
 Tank Capacity: Not reported  
 Tank Used for: Not reported  
 Type of Fuel: Not reported  
 Container Construction Thickness: Not reported  
 Leak Detection: Not reported

Click here for Geo Tracker PDF:

**K56**  
**ENE**  
**1/8-1/4**  
**0.190 mi.**  
**1003 ft.**

**UNOCAL CORP SS 0971**  
**427 N CRESCENT DR**  
**BEVERLY HILLS, CA 90210**

**LUST** **S105693820**  
**HAZNET** **N/A**  
**LOS ANGELES CO. HMS**

**Site 7 of 8 in cluster K**

**Relative:**  
**Lower**

LUST:

Region: STATE  
 Global Id: T0603703700  
 Latitude: 34.0715314  
 Longitude: -118.4004189  
 Case Type: LUST Cleanup Site  
 Status: Completed - Case Closed  
 Status Date: 07/01/2013  
 Lead Agency: LOS ANGELES RWQCB (REGION 4)  
 Case Worker: DPP  
 Local Agency: LOS ANGELES COUNTY  
 RB Case Number: I-10978  
 LOC Case Number: Not reported  
 File Location: Regional Board

**Actual:**  
**257 ft.**

Map ID  
Direction  
Distance  
Elevation

MAP FINDINGS

Site

Database(s)

EDR ID Number  
EPA ID Number

**UNOCAL CORP SS 0971 (Continued)**

**S105693820**

Potential Media Affect: Aquifer used for drinking water supply  
Potential Contaminants of Concern: Gasoline  
Site History: Not reported

[Click here to access the California GeoTracker records for this facility:](#)

Contact:

Global Id: T0603703700  
Contact Type: Regional Board Caseworker  
Contact Name: DANIEL PIROTTON  
Organization Name: LOS ANGELES RWQCB (REGION 4)  
Address: Not reported  
City: R4 UNKNOWN  
Email: dpirotton@waterboards.ca.gov  
Phone Number: 2135766714

Global Id: T0603703700  
Contact Type: Local Agency Caseworker  
Contact Name: JOHN AWUJO  
Organization Name: LOS ANGELES COUNTY  
Address: 900 S FREMONT AVE  
City: ALHAMBRA  
Email: jawujo@dpw.lacounty.gov  
Phone Number: 6264583507

Status History:

Global Id: T0603703700  
Status: Completed - Case Closed  
Status Date: 07/01/2013

Global Id: T0603703700  
Status: Open - Case Begin Date  
Status Date: 04/01/1981

Global Id: T0603703700  
Status: Open - Eligible for Closure  
Status Date: 12/19/2012

Global Id: T0603703700  
Status: Open - Remediation  
Status Date: 01/25/1999

Global Id: T0603703700  
Status: Open - Remediation  
Status Date: 04/19/2005

Global Id: T0603703700  
Status: Open - Site Assessment  
Status Date: 04/01/1981

Global Id: T0603703700  
Status: Open - Site Assessment  
Status Date: 09/01/1988

Global Id: T0603703700  
Status: Open - Site Assessment  
Status Date: 10/15/2000

Map ID  
Direction  
Distance  
Elevation

MAP FINDINGS

Site

Database(s)

EDR ID Number  
EPA ID Number

**UNOCAL CORP SS 0971 (Continued)**

**S105693820**

Regulatory Activities:

Global Id:	T0603703700
Action Type:	ENFORCEMENT
Date:	02/14/2001
Action:	Staff Letter
Global Id:	T0603703700
Action Type:	ENFORCEMENT
Date:	12/02/2002
Action:	13267 Requirement
Global Id:	T0603703700
Action Type:	Other
Date:	04/21/1993
Action:	Leak Reported
Global Id:	T0603703700
Action Type:	RESPONSE
Date:	10/15/2005
Action:	Monitoring Report - Quarterly
Global Id:	T0603703700
Action Type:	RESPONSE
Date:	10/15/2005
Action:	Soil and Water Investigation Report
Global Id:	T0603703700
Action Type:	RESPONSE
Date:	10/15/2007
Action:	Monitoring Report - Quarterly
Global Id:	T0603703700
Action Type:	RESPONSE
Date:	10/15/2007
Action:	Soil and Water Investigation Report
Global Id:	T0603703700
Action Type:	RESPONSE
Date:	01/15/2006
Action:	Monitoring Report - Quarterly
Global Id:	T0603703700
Action Type:	RESPONSE
Date:	07/15/2006
Action:	Monitoring Report - Quarterly
Global Id:	T0603703700
Action Type:	RESPONSE
Date:	07/15/2006
Action:	Soil and Water Investigation Report
Global Id:	T0603703700
Action Type:	RESPONSE
Date:	07/15/2012
Action:	Conceptual Site Model
Global Id:	T0603703700

Map ID  
Direction  
Distance  
Elevation

MAP FINDINGS

Site

Database(s)

EDR ID Number  
EPA ID Number

**UNOCAL CORP SS 0971 (Continued)**

**S105693820**

Action Type: RESPONSE  
Date: 07/15/2012  
Action: Monitoring Report - Semi-Annually

Global Id: T0603703700  
Action Type: ENFORCEMENT  
Date: 05/12/2003  
Action: 13267 Requirement

Global Id: T0603703700  
Action Type: ENFORCEMENT  
Date: 04/19/2004  
Action: Staff Letter

Global Id: T0603703700  
Action Type: ENFORCEMENT  
Date: 11/06/2003  
Action: Staff Letter

Global Id: T0603703700  
Action Type: ENFORCEMENT  
Date: 12/17/2003  
Action: Staff Letter

Global Id: T0603703700  
Action Type: RESPONSE  
Date: 04/15/2006  
Action: Monitoring Report - Quarterly

Global Id: T0603703700  
Action Type: RESPONSE  
Date: 04/15/2006  
Action: Soil and Water Investigation Report

Global Id: T0603703700  
Action Type: RESPONSE  
Date: 01/15/2007  
Action: Monitoring Report - Quarterly

Global Id: T0603703700  
Action Type: RESPONSE  
Date: 01/15/2007  
Action: Soil and Water Investigation Report

Global Id: T0603703700  
Action Type: RESPONSE  
Date: 10/15/2006  
Action: Monitoring Report - Quarterly

Global Id: T0603703700  
Action Type: RESPONSE  
Date: 10/15/2006  
Action: Soil and Water Investigation Report

Global Id: T0603703700  
Action Type: RESPONSE  
Date: 04/15/2007

Map ID  
Direction  
Distance  
Elevation

MAP FINDINGS

Site

Database(s)

EDR ID Number  
EPA ID Number

**UNOCAL CORP SS 0971 (Continued)**

**S105693820**

Action: Monitoring Report - Quarterly

Global Id: T0603703700  
Action Type: RESPONSE  
Date: 04/15/2007  
Action: Soil and Water Investigation Report

Global Id: T0603703700  
Action Type: RESPONSE  
Date: 01/15/2008  
Action: Soil and Water Investigation Report

Global Id: T0603703700  
Action Type: RESPONSE  
Date: 10/15/2012  
Action: Conceptual Site Model

Global Id: T0603703700  
Action Type: RESPONSE  
Date: 01/15/2013  
Action: Conceptual Site Model

Global Id: T0603703700  
Action Type: RESPONSE  
Date: 11/21/2012  
Action: Request for Closure

Global Id: T0603703700  
Action Type: RESPONSE  
Date: 01/15/2013  
Action: Monitoring Report - Semi-Annually

Global Id: T0603703700  
Action Type: RESPONSE  
Date: 01/15/2012  
Action: Monitoring Report - Semi-Annually

Global Id: T0603703700  
Action Type: RESPONSE  
Date: 10/15/2011  
Action: Monitoring Report - Semi-Annually

Global Id: T0603703700  
Action Type: RESPONSE  
Date: 01/15/2009  
Action: Monitoring Report - Quarterly

Global Id: T0603703700  
Action Type: RESPONSE  
Date: 07/15/2007  
Action: Monitoring Report - Quarterly

Global Id: T0603703700  
Action Type: RESPONSE  
Date: 04/15/2008  
Action: Monitoring Report - Quarterly



Map ID  
Direction  
Distance  
Elevation

MAP FINDINGS

Site

Database(s)

EDR ID Number  
EPA ID Number

**UNOCAL CORP SS 0971 (Continued)**

**S105693820**

Global Id:	T0603703700
Action Type:	RESPONSE
Date:	04/15/2008
Action:	Soil and Water Investigation Report
Global Id:	T0603703700
Action Type:	RESPONSE
Date:	07/15/2007
Action:	Soil and Water Investigation Report
Global Id:	T0603703700
Action Type:	RESPONSE
Date:	05/21/2013
Action:	Other Report / Document
Global Id:	T0603703700
Action Type:	RESPONSE
Date:	01/15/2009
Action:	Well Installation Workplan
Global Id:	T0603703700
Action Type:	RESPONSE
Date:	04/15/2009
Action:	Monitoring Report - Quarterly
Global Id:	T0603703700
Action Type:	RESPONSE
Date:	07/15/2009
Action:	Monitoring Report - Semi-Annually
Global Id:	T0603703700
Action Type:	RESPONSE
Date:	04/15/2009
Action:	Conceptual Site Model
Global Id:	T0603703700
Action Type:	RESPONSE
Date:	10/15/2008
Action:	Monitoring Report - Quarterly
Global Id:	T0603703700
Action Type:	RESPONSE
Date:	01/15/2009
Action:	Conceptual Site Model
Global Id:	T0603703700
Action Type:	RESPONSE
Date:	10/15/2003
Action:	Soil and Water Investigation Report
Global Id:	T0603703700
Action Type:	RESPONSE
Date:	07/15/2004
Action:	Soil and Water Investigation Report
Global Id:	T0603703700
Action Type:	RESPONSE

Map ID  
Direction  
Distance  
Elevation

MAP FINDINGS

Site

Database(s)

EDR ID Number  
EPA ID Number

**UNOCAL CORP SS 0971 (Continued)**

**S105693820**

Date: 07/15/2003  
Action: CAP/RAP - Final Remediation / Design Plan

Global Id: T0603703700  
Action Type: RESPONSE  
Date: 10/15/2002  
Action: Monitoring Report - Quarterly

Global Id: T0603703700  
Action Type: RESPONSE  
Date: 04/15/2002  
Action: Monitoring Report - Quarterly

Global Id: T0603703700  
Action Type: REMEDIATION  
Date: 06/01/1995  
Action: Soil Vapor Extraction (SVE)

Global Id: T0603703700  
Action Type: REMEDIATION  
Date: 01/01/1981  
Action: Pump & Treat (P&T) Groundwater

Global Id: T0603703700  
Action Type: REMEDIATION  
Date: 04/01/1981  
Action: Free Product Removal

Global Id: T0603703700  
Action Type: RESPONSE  
Date: 05/06/2009  
Action: Site Assessment Report

Global Id: T0603703700  
Action Type: RESPONSE  
Date: 07/15/2008  
Action: Monitoring Report - Quarterly

Global Id: T0603703700  
Action Type: RESPONSE  
Date: 10/15/2009  
Action: Conceptual Site Model

Global Id: T0603703700  
Action Type: RESPONSE  
Date: 06/23/2009  
Action: Well Destruction Workplan

Global Id: T0603703700  
Action Type: RESPONSE  
Date: 01/15/2008  
Action: Monitoring Report - Quarterly

Global Id: T0603703700  
Action Type: RESPONSE  
Date: 07/15/2007  
Action: Soil and Water Investigation Report

Map ID  
Direction  
Distance  
Elevation

MAP FINDINGS

Site

Database(s)

EDR ID Number  
EPA ID Number

**UNOCAL CORP SS 0971 (Continued)**

**S105693820**

Global Id:	T0603703700
Action Type:	RESPONSE
Date:	01/15/2010
Action:	Conceptual Site Model
Global Id:	T0603703700
Action Type:	RESPONSE
Date:	01/15/2006
Action:	Soil and Water Investigation Report
Global Id:	T0603703700
Action Type:	RESPONSE
Date:	04/15/2010
Action:	Monitoring Report - Semi-Annually
Global Id:	T0603703700
Action Type:	RESPONSE
Date:	02/11/2010
Action:	Request for Closure
Global Id:	T0603703700
Action Type:	RESPONSE
Date:	09/02/2009
Action:	Corrective Action Plan / Remedial Action Plan
Global Id:	T0603703700
Action Type:	RESPONSE
Date:	12/07/2009
Action:	Well Destruction Report
Global Id:	T0603703700
Action Type:	RESPONSE
Date:	06/30/2009
Action:	Well Installation Report
Global Id:	T0603703700
Action Type:	RESPONSE
Date:	01/15/2002
Action:	Monitoring Report - Quarterly
Global Id:	T0603703700
Action Type:	RESPONSE
Date:	07/15/2002
Action:	Monitoring Report - Quarterly
Global Id:	T0603703700
Action Type:	RESPONSE
Date:	04/15/2003
Action:	Interim Remedial Action Report
Global Id:	T0603703700
Action Type:	RESPONSE
Date:	04/15/2003
Action:	Soil and Water Investigation Report
Global Id:	T0603703700
Action Type:	RESPONSE

Map ID  
Direction  
Distance  
Elevation

MAP FINDINGS

Site

Database(s)

EDR ID Number  
EPA ID Number

**UNOCAL CORP SS 0971 (Continued)**

**S105693820**

Date: 04/15/2003  
Action: Soil and Water Investigation Report

Global Id: T0603703700  
Action Type: RESPONSE  
Date: 01/15/2003  
Action: Monitoring Report - Quarterly

Global Id: T0603703700  
Action Type: RESPONSE  
Date: 10/15/2004  
Action: Monitoring Report - Quarterly

Global Id: T0603703700  
Action Type: RESPONSE  
Date: 10/15/2004  
Action: Soil and Water Investigation Report

Global Id: T0603703700  
Action Type: RESPONSE  
Date: 07/15/2010  
Action: Conceptual Site Model

Global Id: T0603703700  
Action Type: ENFORCEMENT  
Date: 06/03/2004  
Action: Site Visit / Inspection / Sampling

Global Id: T0603703700  
Action Type: Other  
Date: 04/01/1981  
Action: Leak Discovery

Global Id: T0603703700  
Action Type: RESPONSE  
Date: 07/15/2004  
Action: Well Installation Report

Global Id: T0603703700  
Action Type: RESPONSE  
Date: 07/15/2004  
Action: Monitoring Report - Quarterly

Global Id: T0603703700  
Action Type: RESPONSE  
Date: 04/15/2004  
Action: Soil and Water Investigation Report

Global Id: T0603703700  
Action Type: ENFORCEMENT  
Date: 11/17/2008  
Action: Staff Letter

Global Id: T0603703700  
Action Type: ENFORCEMENT  
Date: 07/01/2013  
Action: Closure/No Further Action Letter

Map ID  
Direction  
Distance  
Elevation

MAP FINDINGS

Site

Database(s)

EDR ID Number  
EPA ID Number

**UNOCAL CORP SS 0971 (Continued)**

**S105693820**

Global Id:	T0603703700
Action Type:	ENFORCEMENT
Date:	03/21/2013
Action:	Notification - Preclosure
Global Id:	T0603703700
Action Type:	RESPONSE
Date:	04/15/2003
Action:	Monitoring Report - Quarterly
Global Id:	T0603703700
Action Type:	RESPONSE
Date:	07/15/2003
Action:	Monitoring Report - Quarterly
Global Id:	T0603703700
Action Type:	RESPONSE
Date:	11/28/2003
Action:	Soil and Water Investigation Workplan
Global Id:	T0603703700
Action Type:	RESPONSE
Date:	01/15/2004
Action:	Monitoring Report - Quarterly
Global Id:	T0603703700
Action Type:	RESPONSE
Date:	10/15/2003
Action:	Soil and Water Investigation Report
Global Id:	T0603703700
Action Type:	RESPONSE
Date:	07/15/2003
Action:	Soil and Water Investigation Report
Global Id:	T0603703700
Action Type:	RESPONSE
Date:	10/15/2003
Action:	Unknown
Global Id:	T0603703700
Action Type:	RESPONSE
Date:	04/15/2004
Action:	Monitoring Report - Quarterly
Global Id:	T0603703700
Action Type:	RESPONSE
Date:	01/15/2004
Action:	Soil and Water Investigation Report
Global Id:	T0603703700
Action Type:	RESPONSE
Date:	01/15/2004
Action:	CAP/RAP - Final Remediation / Design Plan
Global Id:	T0603703700
Action Type:	RESPONSE

Map ID  
Direction  
Distance  
Elevation

MAP FINDINGS

Site

Database(s)

EDR ID Number  
EPA ID Number

**UNOCAL CORP SS 0971 (Continued)**

**S105693820**

Date: 10/15/2010  
Action: Conceptual Site Model

Global Id: T0603703700  
Action Type: RESPONSE  
Date: 01/15/2010  
Action: Monitoring Report - Semi-Annually

Global Id: T0603703700  
Action Type: RESPONSE  
Date: 07/15/2010  
Action: Monitoring Report - Semi-Annually

Global Id: T0603703700  
Action Type: RESPONSE  
Date: 10/15/2009  
Action: Monitoring Report - Semi-Annually

Global Id: T0603703700  
Action Type: RESPONSE  
Date: 01/15/2011  
Action: Monitoring Report - Semi-Annually

Global Id: T0603703700  
Action Type: RESPONSE  
Date: 01/15/2011  
Action: Conceptual Site Model

Global Id: T0603703700  
Action Type: RESPONSE  
Date: 10/15/2010  
Action: Monitoring Report - Semi-Annually

Global Id: T0603703700  
Action Type: RESPONSE  
Date: 10/15/2003  
Action: Monitoring Report - Quarterly

Global Id: T0603703700  
Action Type: RESPONSE  
Date: 07/15/2004  
Action: Soil and Water Investigation Report

Global Id: T0603703700  
Action Type: RESPONSE  
Date: 04/15/2005  
Action: Monitoring Report - Quarterly

Global Id: T0603703700  
Action Type: RESPONSE  
Date: 04/15/2005  
Action: Soil and Water Investigation Report

Global Id: T0603703700  
Action Type: RESPONSE  
Date: 01/15/2005  
Action: Monitoring Report - Quarterly



Map ID  
Direction  
Distance  
Elevation

MAP FINDINGS

Site

Database(s)

EDR ID Number  
EPA ID Number

**UNOCAL CORP SS 0971 (Continued)**

**S105693820**

Global Id: T0603703700  
Action Type: RESPONSE  
Date: 01/15/2005  
Action: Soil and Water Investigation Report

Global Id: T0603703700  
Action Type: RESPONSE  
Date: 03/15/2004  
Action: Soil and Water Investigation Report

Global Id: T0603703700  
Action Type: RESPONSE  
Date: 04/15/2011  
Action: Conceptual Site Model

Global Id: T0603703700  
Action Type: RESPONSE  
Date: 04/15/2011  
Action: Monitoring Report - Semi-Annually

Global Id: T0603703700  
Action Type: RESPONSE  
Date: 07/15/2011  
Action: Conceptual Site Model

Global Id: T0603703700  
Action Type: RESPONSE  
Date: 07/15/2011  
Action: Monitoring Report - Semi-Annually

Global Id: T0603703700  
Action Type: RESPONSE  
Date: 10/15/2011  
Action: Conceptual Site Model

Global Id: T0603703700  
Action Type: ENFORCEMENT  
Date: 06/15/2009  
Action: Staff Letter

Global Id: T0603703700  
Action Type: RESPONSE  
Date: 07/15/2005  
Action: Soil and Water Investigation Report

Global Id: T0603703700  
Action Type: RESPONSE  
Date: 07/15/2005  
Action: Monitoring Report - Quarterly

Global Id: T0603703700  
Action Type: RESPONSE  
Date: 01/15/2012  
Action: Conceptual Site Model

Map ID  
Direction  
Distance  
Elevation

MAP FINDINGS

Site

Database(s)

EDR ID Number  
EPA ID Number

**UNOCAL CORP SS 0971 (Continued)**

**S105693820**

LUST REG 4:

Region: 4  
Regional Board: 04  
County: Los Angeles  
Facility Id: I-10978  
Status: Remediation Plan  
Substance: Gasoline  
Substance Quantity: Not reported  
Local Case No: Not reported  
Case Type: Groundwater  
Abatement Method Used at the Site: FPVE  
Global ID: T0603703700  
W Global ID: Not reported  
Staff: TCS  
Local Agency: 19000  
Cross Street: SANTA MONICA BLVD  
Enforcement Type: SI  
Date Leak Discovered: 4/1/1981  
Date Leak First Reported: 4/21/1993  
Date Leak Record Entered: 3/8/1993  
Date Confirmation Began: 4/1/1981  
Date Leak Stopped: Not reported  
Date Case Last Changed on Database: 7/15/2002  
Date the Case was Closed: Not reported  
How Leak Discovered: Nuisance Conditions  
How Leak Stopped: Not reported  
Cause of Leak: UNK  
Leak Source: UNK  
Operator: Not reported  
Water System: Not reported  
Well Name: Not reported  
Approx. Dist To Production Well (ft): 865.1499706510895277418886955  
Source of Cleanup Funding: UNK  
Preliminary Site Assessment Workplan Submitted: Not reported  
Preliminary Site Assessment Began: 9/1/1988  
Pollution Characterization Began: 12/1/2003  
Remediation Plan Submitted: 1/15/2004  
Remedial Action Underway: 11/6/2003  
Post Remedial Action Monitoring Began: Not reported  
Enforcement Action Date: 2/14/2001  
Historical Max MTBE Date: 6/14/2003  
Hist Max MTBE Conc in Groundwater: 43000  
Hist Max MTBE Conc in Soil: 3000  
Significant Interim Remedial Action Taken: Yes  
GW Qualifier: =  
Soil Qualifier: =  
Organization: Not reported  
Owner Contact: Not reported  
Responsible Party: MR. JOHN NORDENSTAM  
RP Address: 3525 HYLAND AVE.  
Program: LUST  
Lat/Long: 34.0715314 / -1  
Local Agency Staff: Not reported  
Beneficial Use: Not reported  
Priority: Not reported  
Cleanup Fund Id: Not reported  
Suspended: Not reported

Map ID  
Direction  
Distance  
Elevation

MAP FINDINGS

Site

Database(s)

EDR ID Number  
EPA ID Number

**UNOCAL CORP SS 0971 (Continued)**

**S105693820**

Assigned Name: Not reported  
Summary: SOIL CONTAM. DISCOVERED AFTER EXPLOSION AT ADJ. PROPERTY. PTTTO REMOVE  
FP - 4/81 FOR 22 DAYS. SVE OPERATED 7.95 - 10/96 ; 7/14/00 2ND QMR;  
10/13/00 3RD QTR GW MON RPT; 12/31/00 4TH QTR GW MON RPT 2000; 4/16/01  
1ST QTR GW MON R

**HAZNET:**

envid: S105693820  
Year: 2015  
GEPaid: CAL000386553  
Contact: MICHAEL SAUL  
Telephone: 3102733891  
Mailing Name: Not reported  
Mailing Address: 427 N CRESCENT DR  
Mailing City,St,Zip: BEVERLY HILLS, CA 90210  
Gen County: Los Angeles  
TSD EPA ID: CAT080013352  
TSD County: Los Angeles  
Waste Category: Unspecified oil-containing waste  
Disposal Method: Other Recovery Of Reclamation For Reuse Including Acid Regeneration,  
Organics Recovery Ect  
Tons: 0.2085  
Cat Decode: Unspecified oil-containing waste  
Method Decode: Other Recovery Of Reclamation For Reuse Including Acid Regeneration,  
Organics Recovery Ect  
Facility County: Los Angeles

envid: S105693820  
Year: 2013  
GEPaid: CAL000386553  
Contact: MICHAEL SAUL  
Telephone: 3102733891  
Mailing Name: Not reported  
Mailing Address: 427 N CRESCENT DR  
Mailing City,St,Zip: BEVERLY HILLS, CA 90210  
Gen County: Los Angeles  
TSD EPA ID: CAT080013352  
TSD County: Los Angeles  
Waste Category: Not reported  
Disposal Method: Other Recovery Of Reclamation For Reuse Including Acid Regeneration,  
Organics Recovery Ect  
Tons: 0.2085  
Cat Decode: Not reported  
Method Decode: Not reported  
Facility County: Not reported

**LOS ANGELES CO. HMS:**

Region: LA  
Permit Category: T  
Facility Id: 008451-010978  
Facility Type: 0  
Facility Status: Closed  
Area: 5A  
Permit Number: 00002479T  
Permit Status: Closed

Map ID  
Direction  
Distance  
Elevation

MAP FINDINGS

Site

Database(s)

EDR ID Number  
EPA ID Number

**UNOCAL CORP SS 0971 (Continued)**

**S105693820**

Region: LA  
Permit Category: Not reported  
Facility Id: 008451-055686  
Facility Type: Not reported  
Facility Status: OPEN  
Area: 5A  
Permit Number: Not reported  
Permit Status: Not reported

Region: LA  
Permit Category: Not reported  
Facility Id: 008451-057911  
Facility Type: Not reported  
Facility Status: OPEN  
Area: 5A  
Permit Number: Not reported  
Permit Status: Not reported

Region: LA  
Permit Category: T  
Facility Id: 008451-057870  
Facility Type: 0  
Facility Status: Permit  
Area: 5A  
Permit Number: 000748089  
Permit Status: Permit

Region: LA  
Permit Category: I  
Facility Id: 008451-110978  
Facility Type: 01  
Facility Status: Closed  
Area: 5A  
Permit Number: 000011007  
Permit Status: Closed

Region: LA  
Permit Category: T  
Facility Id: 008451-038328  
Facility Type: 0  
Facility Status: Closed  
Area: 5A  
Permit Number: 000368864  
Permit Status: Closed

57  
SE  
1/8-1/4  
0.197 mi.  
1040 ft.

**INA'S 14K SHOP INC  
309 N BEVERLY DR  
BEVERLY HILLS, CA 90210**

**RCRA-SQG 1000137503  
FINDS CAD008359481  
ECHO**

**Relative:  
Lower**

RCRA-SQG:  
Date form received by agency: 09/01/1996  
Facility name: INA'S 14K SHOP INC  
Facility address: 309 N BEVERLY DR  
BEVERLY HILLS, CA 90210  
EPA ID: CAD008359481  
Mailing address: N BEVERLY DR

**Actual:  
244 ft.**

Map ID  
Direction  
Distance  
Elevation

MAP FINDINGS

Site

Database(s)

EDR ID Number  
EPA ID Number

**INA'S 14K SHOP INC (Continued)**

**1000137503**

BEVERLY HILLS, CA 90210  
Contact: Not reported  
Contact address: Not reported  
Not reported  
Contact country: US  
Contact telephone: Not reported  
Contact email: Not reported  
EPA Region: 09  
Classification: Small Small Quantity Generator  
Description: Handler: generates more than 100 and less than 1000 kg of hazardous waste during any calendar month and accumulates less than 6000 kg of hazardous waste at any time; or generates 100 kg or less of hazardous waste during any calendar month, and accumulates more than 1000 kg of hazardous waste at any time

Owner/Operator Summary:

Owner/operator name: NOT REQUIRED  
Owner/operator address: NOT REQUIRED  
NOT REQUIRED, ME 99999  
Owner/operator country: Not reported  
Owner/operator telephone: (415) 555-1212  
Legal status: Private  
Owner/Operator Type: Owner  
Owner/Op start date: Not reported  
Owner/Op end date: Not reported

Owner/operator name: NOT REQUIRED  
Owner/operator address: NOT REQUIRED  
NOT REQUIRED, ME 99999  
Owner/operator country: Not reported  
Owner/operator telephone: (415) 555-1212  
Legal status: Private  
Owner/Operator Type: Operator  
Owner/Op start date: Not reported  
Owner/Op end date: Not reported

Handler Activities Summary:

U.S. importer of hazardous waste: No  
Mixed waste (haz. and radioactive): No  
Recycler of hazardous waste: No  
Transporter of hazardous waste: No  
Treater, storer or disposer of HW: No  
Underground injection activity: No  
On-site burner exemption: No  
Furnace exemption: No  
Used oil fuel burner: No  
Used oil processor: No  
Used oil refiner: No  
Used oil fuel marketer to burner: No  
Used oil Specification marketer: No  
Used oil transfer facility: No  
Used oil transporter: No

Violation Status: No violations found

FINDS:

Map ID  
 Direction  
 Distance  
 Elevation

MAP FINDINGS

Site

Database(s)

EDR ID Number  
 EPA ID Number

**INA'S 14K SHOP INC (Continued)**

**1000137503**

Registry ID: 110002633222

Environmental Interest/Information System

RCRAInfo is a national information system that supports the Resource Conservation and Recovery Act (RCRA) program through the tracking of events and activities related to facilities that generate, transport, and treat, store, or dispose of hazardous waste. RCRAInfo allows RCRA program staff to track the notification, permit, compliance, and corrective action activities required under RCRA.

[Click this hyperlink](#) while viewing on your computer to access additional FINDS: detail in the EDR Site Report.

ECHO:

Envid: 1000137503  
 Registry ID: 110002633222  
 DFR URL: <http://echo.epa.gov/detailed-facility-report?fid=110002633222>

**K58**  
**ENE**  
**1/8-1/4**  
**0.198 mi.**  
**1045 ft.**

**CITY OF BEVERLY HILLS**  
**450 N CRESCENT DR**  
**BEVERLY HILLS, CA 90210**

**SWEEPS UST**  
**HIST UST**  
**LOS ANGELES CO. HMS**

**U001562638**  
**N/A**

**Site 8 of 8 in cluster K**

**Relative:**  
**Lower**

SWEEPS UST:

Status: Active  
 Comp Number: 12013  
 Number: 9  
 Board Of Equalization: Not reported  
 Referral Date: 06-30-89  
 Action Date: Not reported  
 Created Date: 06-30-89  
 Owner Tank Id: Not reported  
 SWRCB Tank Id: 19-000-012013-000001  
 Tank Status: A  
 Capacity: Not reported  
 Active Date: 06-30-89  
 Tank Use: UNKNOWN  
 STG: W  
 Content: Not reported  
 Number Of Tanks: 2

**Actual:**  
**256 ft.**

Status: Active  
 Comp Number: 12013  
 Number: 9  
 Board Of Equalization: Not reported  
 Referral Date: 06-30-89  
 Action Date: Not reported  
 Created Date: 06-30-89  
 Owner Tank Id: Not reported  
 SWRCB Tank Id: 19-000-012013-000002  
 Tank Status: A  
 Capacity: Not reported  
 Active Date: 06-30-89  
 Tank Use: UNKNOWN  
 STG: W



Map ID  
Direction  
Distance  
Elevation

MAP FINDINGS

Site

Database(s)

EDR ID Number  
EPA ID Number

**CITY OF BEVERLY HILLS (Continued)**

**U001562638**

Content: Not reported  
Number Of Tanks: Not reported

**HIST UST:**

File Number: 00026FA9  
URL: <http://geotracker.waterboards.ca.gov/ustpdfs/pdf/00026FA9.pdf>  
Region: STATE  
Facility ID: 00000063540  
Facility Type: Other  
Other Type: CITY HALL EMERG. GEN  
Contact Name: RALPH JOHNSON  
Telephone: 2135504899  
Owner Name: CITY OF BEVERLY HILLS  
Owner Address: 450 N. CRESCENT DRIVE  
Owner City,St,Zip: BEVERLY HILLS, CA 90210  
Total Tanks: 0001

Tank Num: 001  
Container Num: B106625  
Year Installed: 1960  
Tank Capacity: 00001000  
Tank Used for: PRODUCT  
Type of Fuel: DIESEL  
Container Construction Thickness: Not reported  
Leak Detection: None

Click here for Geo Tracker PDF:

**LOS ANGELES CO. HMS:**

Region: LA  
Permit Category: Not reported  
Facility Id: 011938-112013  
Facility Type: Not reported  
Facility Status: OPEN  
Area: 5A  
Permit Number: Not reported  
Permit Status: Not reported

Region: LA  
Permit Category: T  
Facility Id: 011938-012013  
Facility Type: 0  
Facility Status: Removed  
Area: 5A  
Permit Number: 00003600T  
Permit Status: Removed

Map ID  
 Direction  
 Distance  
 Elevation

MAP FINDINGS

Site

Database(s)

EDR ID Number  
 EPA ID Number

**59**  
**South**  
**1/8-1/4**  
**0.202 mi.**  
**1069 ft.**

**BRIGHTON ENTERPRISES**  
**9601 WILSHIRE BLVD**  
**BEVERLY HILLS, CA 90210**

**SWEEPS UST**    **S105774875**  
**WDS**            **N/A**

**Relative:**  
**Lower**

SWEEPS UST:  
 Status: Active  
 Comp Number: 11079  
 Number: 9  
 Board Of Equalization: Not reported  
 Referral Date: 06-30-89  
 Action Date: Not reported  
 Created Date: 06-30-89  
 Owner Tank Id: Not reported  
 SWRCB Tank Id: Not reported  
 Tank Status: Not reported  
 Capacity: Not reported  
 Active Date: Not reported  
 Tank Use: Not reported  
 STG: Not reported  
 Content: Not reported  
 Number Of Tanks: Not reported

**Actual:**  
**248 ft.**

WDS:  
 Facility ID: Los Angeles River 196000601  
 Facility Type: Other - Does not fall into the category of Municipal/Domestic, Industrial, Agricultural or Solid Waste (Class I, II or III)  
 Facility Status: Active - Any facility with a continuous or seasonal discharge that is under Waste Discharge Requirements.  
 NPDES Number: CAG994004 The 1st 2 characters designate the state. The remaining 7 are assigned by the Regional Board  
 Subregion: 4  
 Facility Telephone: 3108876441  
 Facility Contact: Tim Jones  
 Agency Name: DOUGLAS EMMETT LLC  
 Agency Address: Not reported  
 Agency City,St,Zip: 0  
 Agency Contact: Not reported  
 Agency Telephone: Not reported  
 Agency Type: Private  
 SIC Code: 6512  
 SIC Code 2: Not reported  
 Primary Waste Type: Nonhazardous Solid Wastes/Influent or Solid Wastes that contain nonhazardous putrescible and non putrescible solid, semisolid, and liquid wastes (E.G., garbage, trash, refuse, paper, demolition and construction wastes, manure, vegetable or animal solid and semisolid waste).  
 Primary Waste: MISCEL  
 Waste Type2: Not reported  
 Waste2: Miscellaneous (Includes wastes from dewatering, recreational lake overflow, swimming pool wastes, water ride wastewater, ground water seepage and other wastes of this type)  
 Primary Waste Type: Nonhazardous Solid Wastes/Influent or Solid Wastes that contain nonhazardous putrescible and non putrescible solid, semisolid, and liquid wastes (E.G., garbage, trash, refuse, paper, demolition and construction wastes, manure, vegetable or animal solid and semisolid waste).  
 Secondary Waste: Not reported

Map ID  
 Direction  
 Distance  
 Elevation

MAP FINDINGS

Site

Database(s)

EDR ID Number  
 EPA ID Number

**BRIGHTON ENTERPRISES (Continued)**

**S105774875**

Secondary Waste Type: Not reported  
 Design Flow: 0  
 Baseline Flow: 0  
 Reclamation: No reclamation requirements associated with this facility.  
 POTW: The POTW Does not have an approved pretreatment program. Some POTWs may have local pretreatment programs that have not been approved by the regional board and/or EPA.  
 Treat To Water: 0  
 Complexity: Not reported

**60**  
**East**  
**1/8-1/4**  
**0.206 mi.**  
**1087 ft.**

**LITTON PLAZA**  
**375 N CRESCENT DR**  
**BEVERLY HILLS, CA 90210**

**SWEEPS UST**  
**LOS ANGELES CO. HMS**

**S102056188**  
**N/A**

**Relative:**  
**Lower**

**SWEEPS UST:**  
 Status: Active  
 Comp Number: 14775  
 Number: 9  
 Board Of Equalization: Not reported  
 Referral Date: 06-30-89  
 Action Date: Not reported  
 Created Date: 06-30-89  
 Owner Tank Id: Not reported  
 SWRCB Tank Id: Not reported  
 Tank Status: Not reported  
 Capacity: Not reported  
 Active Date: Not reported  
 Tank Use: Not reported  
 STG: Not reported  
 Content: Not reported  
 Number Of Tanks: Not reported

**Actual:**  
**249 ft.**

**LOS ANGELES CO. HMS:**  
 Region: LA  
 Permit Category: Not reported  
 Facility Id: 014243-014775  
 Facility Type: Not reported  
 Facility Status: Removed  
 Area: 5A  
 Permit Number: Not reported  
 Permit Status: Not reported

**L61**  
**ESE**  
**1/8-1/4**  
**0.231 mi.**  
**1219 ft.**

**RITE AID #5462**  
**300 N CANON DR**  
**BEVERLY HILLS, CA 90210**  
**Site 1 of 2 in cluster L**

**RCRA-LQG**

**1016954141**  
**CAL000273229**

**Relative:**  
**Lower**

**RCRA-LQG:**  
 Date form received by agency: 03/01/2014  
 Facility name: RITE AID #5462  
 Facility address: 300 N CANON DR  
 BEVERLY HILLS, CA 90210  
 EPA ID: CAL000273229

**Actual:**  
**243 ft.**

Map ID  
Direction  
Distance  
Elevation

MAP FINDINGS

Site

Database(s)

EDR ID Number  
EPA ID Number

**RITE AID #5462 (Continued)**

**1016954141**

Mailing address: HUNTER LN  
HUNTER LN  
CAMP HILL, PA 17011

Contact: STEPHANIE A CAIATI  
Contact address: HUNTER LN  
CAMP HILL, PA 17011

Contact country: Not reported  
Contact telephone: (717) 730-8225  
Contact email: SSCAIATI@RITEAID.COM  
EPA Region: 09  
Classification: Large Quantity Generator  
Description: Handler: generates 1,000 kg or more of hazardous waste during any calendar month; or generates more than 1 kg of acutely hazardous waste during any calendar month; or generates more than 100 kg of any residue or contaminated soil, waste or other debris resulting from the cleanup of a spill, into or on any land or water, of acutely hazardous waste during any calendar month; or generates 1 kg or less of acutely hazardous waste during any calendar month, and accumulates more than 1 kg of acutely hazardous waste at any time; or generates 100 kg or less of any residue or contaminated soil, waste or other debris resulting from the cleanup of a spill, into or on any land or water, of acutely hazardous waste during any calendar month, and accumulates more than 100 kg of that material at any time

**Owner/Operator Summary:**

Owner/operator name: THRIFTY PAYLESS  
Owner/operator address: HUNTER LN  
CAMP HILL, PA 17011

Owner/operator country: Not reported  
Owner/operator telephone: (717) 761-2633  
Legal status: Private  
Owner/Operator Type: Owner  
Owner/Op start date: 04/08/1997  
Owner/Op end date: Not reported

Owner/operator name: RITE AID CORP  
Owner/operator address: Not reported  
Not reported

Owner/operator country: Not reported  
Owner/operator telephone: Not reported  
Legal status: Private  
Owner/Operator Type: Operator  
Owner/Op start date: 04/08/1997  
Owner/Op end date: Not reported

**Handler Activities Summary:**

U.S. importer of hazardous waste: No  
Mixed waste (haz. and radioactive): No  
Recycler of hazardous waste: No  
Transporter of hazardous waste: No  
Treater, storer or disposer of HW: No  
Underground injection activity: No  
On-site burner exemption: No  
Furnace exemption: No  
Used oil fuel burner: No  
Used oil processor: No

Map ID  
Direction  
Distance  
Elevation

MAP FINDINGS

Site

Database(s)

EDR ID Number  
EPA ID Number

**RITE AID #5462 (Continued)**

**1016954141**

User oil refiner: No  
Used oil fuel marketer to burner: No  
Used oil Specification marketer: No  
Used oil transfer facility: No  
Used oil transporter: No

. Waste code: 131  
. Waste name: 131

. Waste code: 141  
. Waste name: 141

. Waste code: 214  
. Waste name: 214

. Waste code: 232  
. Waste name: 232

. Waste code: 311  
. Waste name: 311

. Waste code: 791  
. Waste name: 791

. Waste code: D001  
. Waste name: IGNITABLE WASTE

. Waste code: D002  
. Waste name: CORROSIVE WASTE

. Waste code: D007  
. Waste name: CHROMIUM

. Waste code: D009  
. Waste name: MERCURY

. Waste code: D010  
. Waste name: SELENIUM

. Waste code: D011  
. Waste name: SILVER

. Waste code: D024  
. Waste name: M-CRESOL

. Waste code: D026  
. Waste name: CRESOL

. Waste code: P001  
. Waste name: 2H-1-BENZOPYRAN-2-ONE, 4-HYDROXY-3-(3-OXO-1-PHENYLBUTYL)-, & SALTS, WHEN PRESENT AT CONCENTRATIONS GREATER THAN 0.3% (OR) WARFARIN, & SALTS, WHEN PRESENT AT CONCENTRATIONS GREATER THAN 0.3%

. Waste code: P075  
. Waste name: NICOTINE, & SALTS (OR) PYRIDINE, 3-(1-METHYL-2-PYRROLIDINYL)-,(S)-, & SALTS

Map ID  
Direction  
Distance  
Elevation

MAP FINDINGS

Site

Database(s)

EDR ID Number  
EPA ID Number

**RITE AID #5462 (Continued)**

**1016954141**

Violation Status: No violations found

**M62**  
**SW**  
**1/8-1/4**  
**0.236 mi.**  
**1244 ft.**

**ROXSAN RADIOLOGY**  
**465 N ROXBURY DR 101**  
**BEVERLY HILLS, CA 90210**

**RCRA-SQG** **1000597811**  
**FINDS** **CAD983618422**  
**ECHO**

**Site 1 of 2 in cluster M**

**Relative:**  
**Higher**

RCRA-SQG:

**Actual:**  
**264 ft.**

Date form received by agency: 09/01/1996  
Facility name: ROXSAN RADIOLOGY  
Facility address: 465 N ROXBURY DR 101  
BEVERLY HILLS, CA 90210  
EPA ID: CAD983618422  
Contact: Not reported  
Contact address: Not reported  
Not reported  
Contact country: US  
Contact telephone: Not reported  
Contact email: Not reported  
EPA Region: 09  
Classification: Small Small Quantity Generator  
Description: Handler: generates more than 100 and less than 1000 kg of hazardous waste during any calendar month and accumulates less than 6000 kg of hazardous waste at any time; or generates 100 kg or less of hazardous waste during any calendar month, and accumulates more than 1000 kg of hazardous waste at any time

Owner/Operator Summary:

Owner/operator name: ROXSAN RADIOLOGY MED GRP  
Owner/operator address: 465 N ROXBURY DR 101  
BEVERLY HILLS, CA 90210  
Owner/operator country: Not reported  
Owner/operator telephone: (310) 273-3337  
Legal status: Private  
Owner/Operator Type: Owner  
Owner/Op start date: Not reported  
Owner/Op end date: Not reported

Handler Activities Summary:

U.S. importer of hazardous waste: No  
Mixed waste (haz. and radioactive): No  
Recycler of hazardous waste: No  
Transporter of hazardous waste: No  
Treater, storer or disposer of HW: No  
Underground injection activity: No  
On-site burner exemption: No  
Furnace exemption: No  
Used oil fuel burner: No  
Used oil processor: No  
User oil refiner: No  
Used oil fuel marketer to burner: No  
Used oil Specification marketer: No  
Used oil transfer facility: No  
Used oil transporter: No

Historical Generators:



Map ID  
Direction  
Distance  
Elevation

MAP FINDINGS

Site Database(s) EDR ID Number  
EPA ID Number

**ROXSAN RADIOLOGY (Continued)**

**1000597811**

Date form received by agency: 02/05/1992  
Site name: ROXSAN RADIOLOGY  
Classification: Large Quantity Generator

Violation Status: No violations found

**FINDS:**

Registry ID: 110002868585

**Environmental Interest/Information System**

RCRAInfo is a national information system that supports the Resource Conservation and Recovery Act (RCRA) program through the tracking of events and activities related to facilities that generate, transport, and treat, store, or dispose of hazardous waste. RCRAInfo allows RCRA program staff to track the notification, permit, compliance, and corrective action activities required under RCRA.

[Click this hyperlink](#) while viewing on your computer to access additional FINDS: detail in the EDR Site Report.

**ECHO:**

Envid: 1000597811  
Registry ID: 110002868585  
DFR URL: <http://echo.epa.gov/detailed-facility-report?fid=110002868585>

**M63  
SW  
1/8-1/4  
0.243 mi.  
1281 ft.**

**ORTHOPEDIC AND SURGICAL ASSOC  
455 N ROXBURY DR  
BEVERLY HILLS, CA 90210**

**RCRA-SQG 1000686169  
FINDS CAD983634049  
ECHO**

**Site 2 of 2 in cluster M**

**Relative:  
Lower**

**RCRA-SQG:**

Date form received by agency: 04/14/1992  
Facility name: ORTHOPEDIC AND SURGICAL ASSOC  
Facility address: 455 N ROXBURY DR  
BEVERLY HILLS, CA 90210  
EPA ID: CAD983634049  
Mailing address: N ROXBURY DR  
BEVERLY HILLS, CA 90210  
Contact: ROBERT ROSENFELD  
Contact address: 455 N ROXBURY DR  
BEVERLY HILLS, CA 90210  
Contact country: US  
Contact telephone: (310) 271-9131  
Contact email: Not reported  
EPA Region: 09  
Classification: Small Small Quantity Generator  
Description: Handler: generates more than 100 and less than 1000 kg of hazardous waste during any calendar month and accumulates less than 6000 kg of hazardous waste at any time; or generates 100 kg or less of hazardous waste during any calendar month, and accumulates more than 1000 kg of hazardous waste at any time

**Actual:  
263 ft.**

**Owner/Operator Summary:**

Owner/operator name: ROXBURY PARKING ENTERPRISES

Map ID  
Direction  
Distance  
Elevation

MAP FINDINGS

Site

Database(s)

EDR ID Number  
EPA ID Number

**ORTHOPEDIC AND SURGICAL ASSOC (Continued)**

**1000686169**

Owner/operator address: 441 N ROXBURY DR  
BEVERLY HILLS, CA 90210  
Owner/operator country: Not reported  
Owner/operator telephone: (310) 273-8510  
Legal status: Private  
Owner/Operator Type: Owner  
Owner/Op start date: Not reported  
Owner/Op end date: Not reported

Handler Activities Summary:

U.S. importer of hazardous waste: No  
Mixed waste (haz. and radioactive): No  
Recycler of hazardous waste: No  
Transporter of hazardous waste: No  
Treater, storer or disposer of HW: No  
Underground injection activity: No  
On-site burner exemption: No  
Furnace exemption: No  
Used oil fuel burner: No  
Used oil processor: No  
User oil refiner: No  
Used oil fuel marketer to burner: No  
Used oil Specification marketer: No  
Used oil transfer facility: No  
Used oil transporter: No

Violation Status: No violations found

FINDS:

Registry ID: 110002874809

Environmental Interest/Information System

RCRAInfo is a national information system that supports the Resource Conservation and Recovery Act (RCRA) program through the tracking of events and activities related to facilities that generate, transport, and treat, store, or dispose of hazardous waste. RCRAInfo allows RCRA program staff to track the notification, permit, compliance, and corrective action activities required under RCRA.

[Click this hyperlink](#) while viewing on your computer to access additional FINDS: detail in the EDR Site Report.

ECHO:

Envid: 1000686169  
Registry ID: 110002874809  
DFR URL: <http://echo.epa.gov/detailed-facility-report?fid=110002874809>

Map ID  
Direction  
Distance  
Elevation

MAP FINDINGS

Site

Database(s)

EDR ID Number  
EPA ID Number

L64  
ESE  
1/8-1/4  
0.244 mi.  
1288 ft.

**RITE AID NO 5462**  
**300 N CANON DRIVE**  
**BEVERLY HILLS, CA 90210**

**RCRA-LQG** 1000857038  
**FINDS** CA0000027839  
**ECHO**

**Site 2 of 2 in cluster L**

**Relative:**  
**Lower**

RCRA-LQG:

Date form received by agency: 08/05/2014  
Facility name: RITE AID NO 5462  
Facility address: 300 N CANON DRIVE  
BEVERLY HILLS, CA 90210 4705

EPA ID: CA0000027839  
Mailing address: 30 HUNTER LN  
CAMP HILL, PA 17011

Contact: STEPHANIE A CAIATI  
Contact address: 30 HUNTER LN  
CAMP HILL, PA 17011

Contact country: US  
Contact telephone: 717-730-8225  
Contact email: SSCAIATI@RITEAID.COM

EPA Region: 09  
Classification: Large Quantity Generator  
Description:

Handler: generates 1,000 kg or more of hazardous waste during any calendar month; or generates more than 1 kg of acutely hazardous waste during any calendar month; or generates more than 100 kg of any residue or contaminated soil, waste or other debris resulting from the cleanup of a spill, into or on any land or water, of acutely hazardous waste during any calendar month; or generates 1 kg or less of acutely hazardous waste during any calendar month, and accumulates more than 1 kg of acutely hazardous waste at any time; or generates 100 kg or less of any residue or contaminated soil, waste or other debris resulting from the cleanup of a spill, into or on any land or water, of acutely hazardous waste during any calendar month, and accumulates more than 100 kg of that material at any time

Owner/Operator Summary:

Owner/operator name: WEC 98G 1 LLC  
Owner/operator address: 9034 W SUNSET BLVD  
WEST HOLLYWOOD, CA 90069

Owner/operator country: US  
Owner/operator telephone: 310-247-0900

Legal status: Private  
Owner/Operator Type: Owner  
Owner/Op start date: 12/11/1998  
Owner/Op end date: Not reported

Owner/operator name: THRIFTY PAYLESS INC  
Owner/operator address: Not reported  
Not reported

Owner/operator country: US  
Owner/operator telephone: Not reported  
Legal status: Private  
Owner/Operator Type: Operator  
Owner/Op start date: 04/08/1997  
Owner/Op end date: Not reported

Handler Activities Summary:

U.S. importer of hazardous waste: No

Map ID  
Direction  
Distance  
Elevation

MAP FINDINGS

Site

Database(s)

EDR ID Number  
EPA ID Number

**RITE AID NO 5462 (Continued)**

**1000857038**

Mixed waste (haz. and radioactive): No  
Recycler of hazardous waste: No  
Transporter of hazardous waste: No  
Treater, storer or disposer of HW: No  
Underground injection activity: No  
On-site burner exemption: No  
Furnace exemption: No  
Used oil fuel burner: No  
Used oil processor: No  
User oil refiner: No  
Used oil fuel marketer to burner: No  
Used oil Specification marketer: No  
Used oil transfer facility: No  
Used oil transporter: No

. Waste code: 131  
. Waste name: 131

. Waste code: 141  
. Waste name: 141

. Waste code: 214  
. Waste name: 214

. Waste code: 232  
. Waste name: 232

. Waste code: 311  
. Waste name: 311

. Waste code: 791  
. Waste name: 791

. Waste code: D001  
. Waste name: IGNITABLE WASTE

. Waste code: D002  
. Waste name: CORROSIVE WASTE

. Waste code: D007  
. Waste name: CHROMIUM

. Waste code: D009  
. Waste name: MERCURY

. Waste code: D010  
. Waste name: SELENIUM

. Waste code: D011  
. Waste name: SILVER

. Waste code: D024  
. Waste name: M-CRESOL

. Waste code: D026  
. Waste name: CRESOL

Map ID  
Direction  
Distance  
Elevation

MAP FINDINGS

Site

Database(s)

EDR ID Number  
EPA ID Number

**RITE AID NO 5462 (Continued)**

**1000857038**

- . Waste code: P001
- . Waste name: 2H-1-BENZOPYRAN-2-ONE, 4-HYDROXY-3-(3-OXO-1-PHENYLBUTYL)-, & SALTS, WHEN PRESENT AT CONCENTRATIONS GREATER THAN 0.3% (OR) WARFARIN, & SALTS, WHEN PRESENT AT CONCENTRATIONS GREATER THAN 0.3%
  
- . Waste code: P075
- . Waste name: NICOTINE, & SALTS (OR) PYRIDINE, 3-(1-METHYL-2-PYRROLIDINYL)-(S)-, & SALTS

Historical Generators:

Date form received by agency: 07/25/1997  
Site name: RITE AID NO 5462  
Classification: Small Quantity Generator

Violation Status: No violations found

FINDS:

Registry ID: 110006465618

Environmental Interest/Information System

RCRAInfo is a national information system that supports the Resource Conservation and Recovery Act (RCRA) program through the tracking of events and activities related to facilities that generate, transport, and treat, store, or dispose of hazardous waste. RCRAInfo allows RCRA program staff to track the notification, permit, compliance, and corrective action activities required under RCRA.

STATE MASTER

HAZARDOUS WASTE BIENNIAL REPORTER

[Click this hyperlink](#) while viewing on your computer to access additional FINDS: detail in the EDR Site Report.

ECHO:

Envid: 1000857038  
Registry ID: 110006465618  
DFR URL: <http://echo.epa.gov/detailed-facility-report?fid=110006465618>

**N65**  
**ENE**  
**1/8-1/4**  
**0.244 mi.**  
**1289 ft.**

**LITTON PLAZA**  
**360 N CRESCENT DR**  
**BEVERLY HILLS, CA 90210**  
**Site 1 of 7 in cluster N**

**SWEEPS UST** **S102004413**  
**LOS ANGELES CO. HMS** **N/A**

**Relative:**  
**Lower**  
  
**Actual:**  
**249 ft.**

**SWEEPS UST:**  
Status: Active  
Comp Number: 14774  
Number: 9  
Board Of Equalization: Not reported  
Referral Date: 06-30-89  
Action Date: Not reported  
Created Date: 06-30-89  
Owner Tank Id: Not reported  
SWRCB Tank Id: Not reported

Map ID  
Direction  
Distance  
Elevation

MAP FINDINGS

Site

Database(s)

EDR ID Number  
EPA ID Number

**LITTON PLAZA (Continued)**

**S102004413**

Tank Status: Not reported  
Capacity: Not reported  
Active Date: Not reported  
Tank Use: Not reported  
STG: Not reported  
Content: Not reported  
Number Of Tanks: Not reported

LOS ANGELES CO. HMS:

Region: LA  
Permit Category: Not reported  
Facility Id: 014242-014774  
Facility Type: Not reported  
Facility Status: Removed  
Area: 5A  
Permit Number: Not reported  
Permit Status: Not reported

**N66**  
**ENE**  
**1/8-1/4**  
**0.244 mi.**  
**1289 ft.**

**LITTON INDUSTRIES**  
**360 NORTH CRESCENT DRIVE**  
**BEVERLY HILLS, CA 90210**

**RCRA-SQG 1000417335**  
**HAZNET CAD982462095**

**Site 2 of 7 in cluster N**

**Relative:**  
**Lower**

RCRA-SQG:

Date form received by agency: 12/31/1988  
Facility name: LITTON INDUSTRIES  
Facility address: 360 NORTH CRESCENT DRIVE  
BEVERLY HILLS, CA 90210  
EPA ID: CAD982462095  
Contact: ENVIRONMENTAL MANAGER  
Contact address: 360 NORTH CRESCENT DRIVE  
BEVERLY HILLS, CA 90210  
Contact country: US  
Contact telephone: (213) 859-5103  
Contact email: Not reported  
EPA Region: 09  
Classification: Small Small Quantity Generator  
Description: Handler: generates more than 100 and less than 1000 kg of hazardous waste during any calendar month and accumulates less than 6000 kg of hazardous waste at any time; or generates 100 kg or less of hazardous waste during any calendar month, and accumulates more than 1000 kg of hazardous waste at any time

**Actual:**  
**249 ft.**

Owner/Operator Summary:

Owner/operator name: NOT REQUIRED  
Owner/operator address: NOT REQUIRED  
NOT REQUIRED, ME 99999  
Owner/operator country: Not reported  
Owner/operator telephone: (415) 555-1212  
Legal status: Private  
Owner/Operator Type: Operator  
Owner/Op start date: Not reported  
Owner/Op end date: Not reported  
  
Owner/operator name: LITTON INDUSTRIES  
Owner/operator address: NOT REQUIRED



Map ID  
Direction  
Distance  
Elevation

MAP FINDINGS

Site

Database(s)

EDR ID Number  
EPA ID Number

**LITTON INDUSTRIES (Continued)**

**1000417335**

NOT REQUIRED, ME 99999  
Owner/operator country: Not reported  
Owner/operator telephone: (415) 555-1212  
Legal status: Private  
Owner/Operator Type: Owner  
Owner/Op start date: Not reported  
Owner/Op end date: Not reported

Handler Activities Summary:

U.S. importer of hazardous waste: No  
Mixed waste (haz. and radioactive): No  
Recycler of hazardous waste: No  
Transporter of hazardous waste: No  
Treater, storer or disposer of HW: No  
Underground injection activity: No  
On-site burner exemption: No  
Furnace exemption: No  
Used oil fuel burner: No  
Used oil processor: No  
User oil refiner: No  
Used oil fuel marketer to burner: No  
Used oil Specification marketer: No  
Used oil transfer facility: No  
Used oil transporter: No

Violation Status: No violations found

HAZNET:

envid: 1000417335  
Year: 1993  
GEPaid: CAD982462095  
Contact: LITTON INDUSTRIES INC  
Telephone: 3108595000  
Mailing Name: Not reported  
Mailing Address: 360 N CRESCENT DR  
Mailing City,St,Zip: BEVERLY HILLS, CA 902104867  
Gen County: Not reported  
TSD EPA ID: CAD008302903  
TSD County: Not reported  
Waste Category: Unspecified solvent mixture  
Disposal Method: Recycler  
Tons: 0.25019999999  
Cat Decode: Not reported  
Method Decode: Not reported  
Facility County: Los Angeles

envid: 1000417335  
Year: 1993  
GEPaid: CAD982462095  
Contact: LITTON INDUSTRIES INC  
Telephone: 3108595000  
Mailing Name: Not reported  
Mailing Address: 360 N CRESCENT DR  
Mailing City,St,Zip: BEVERLY HILLS, CA 902104867  
Gen County: Not reported  
TSD EPA ID: CAT000646117  
TSD County: Not reported

Map ID  
Direction  
Distance  
Elevation

MAP FINDINGS

Site

Database(s)

EDR ID Number  
EPA ID Number

**LITTON INDUSTRIES (Continued)**

1000417335

Waste Category: Empty containers less than 30 gallons  
Disposal Method: Disposal, Land Fill  
Tons: 5.999999999999999  
Cat Decode: Not reported  
Method Decode: Not reported  
Facility County: Los Angeles

**O67** **WILSHIRE RODEO PLAZA**  
**SSE** **9560 WILSHIRE BLVD**  
**1/8-1/4** **BEVERLY HILLS, CA 90212**  
**0.247 mi.**  
**1306 ft.** **Site 1 of 2 in cluster O**

**UST** **U004049538**  
**N/A**

**Relative:** **UST:**  
**Lower** Facility ID: 26779  
Permitting Agency: LOS ANGELES COUNTY  
**Actual:** Latitude: 34.0682277  
**242 ft.** Longitude: -118.4008348

**O68** **DREXEL BURNHAM & LAMBERT**  
**SSE** **9560 WILSHIRE BLVD**  
**1/8-1/4** **BEVERLY HILLS, CA**  
**0.247 mi.**  
**1306 ft.** **Site 2 of 2 in cluster O**

**SWEEPS UST** **S103677235**  
**N/A**

**Relative:** **SWEEPS UST:**  
**Lower** Status: Active  
Comp Number: 9024  
**Actual:** Number: 9  
**242 ft.** Board Of Equalization: 44-008269  
Referral Date: 06-30-89  
Action Date: Not reported  
Created Date: 06-30-89  
Owner Tank Id: Not reported  
SWRCB Tank Id: 19-000-009024-000001  
Tank Status: A  
Capacity: Not reported  
Active Date: 06-30-89  
Tank Use: UNKNOWN  
STG: W  
Content: Not reported  
Number Of Tanks: 1

**69** **SAKS FIFTH AVENUE**  
**South** **9600 WILSHIRE BLVD**  
**1/8-1/4** **BEVERLY HILLS, CA 90212**  
**0.248 mi.**  
**1309 ft.**

**RCRA-SQG** **1000886201**  
**FINDS** **CA0000133231**  
**ECHO**

**Relative:** **RCRA-SQG:**  
**Lower** Date form received by agency: 02/11/1994  
Facility name: SAKS FIFTH AVENUE  
**Actual:** Facility address: 9600 WILSHIRE BLVD  
**246 ft.** BEVERLY HILLS, CA 90212  
EPA ID: CA0000133231

Map ID  
Direction  
Distance  
Elevation

MAP FINDINGS

Site

Database(s)

EDR ID Number  
EPA ID Number

**SAKS FIFTH AVENUE (Continued)**

**1000886201**

Mailing address: WILSHIRE BLVD  
BEVERLY HILLS, CA 90212  
Contact: BARBARA PANUSKI  
Contact address: 9600 WILSHIRE BLVD  
BEVERLY HILLS, CA 90212  
Contact country: US  
Contact telephone: (310) 275-4211  
Contact email: Not reported  
EPA Region: 09  
Classification: Small Small Quantity Generator  
Description: Handler: generates more than 100 and less than 1000 kg of hazardous waste during any calendar month and accumulates less than 6000 kg of hazardous waste at any time; or generates 100 kg or less of hazardous waste during any calendar month, and accumulates more than 1000 kg of hazardous waste at any time

Owner/Operator Summary:

Owner/operator name: CAL WIN INC  
Owner/operator address: 12 E 49TH ST  
NEW YORK, NY 10022  
Owner/operator country: Not reported  
Owner/operator telephone: (212) 940-5409  
Legal status: Private  
Owner/Operator Type: Owner  
Owner/Op start date: Not reported  
Owner/Op end date: Not reported

Handler Activities Summary:

U.S. importer of hazardous waste: No  
Mixed waste (haz. and radioactive): No  
Recycler of hazardous waste: No  
Transporter of hazardous waste: No  
Treater, storer or disposer of HW: No  
Underground injection activity: No  
On-site burner exemption: No  
Furnace exemption: No  
Used oil fuel burner: No  
Used oil processor: No  
User oil refiner: No  
Used oil fuel marketer to burner: No  
Used oil Specification marketer: No  
Used oil transfer facility: No  
Used oil transporter: No

Violation Status: No violations found

FINDS:

Registry ID: 110002613315

Environmental Interest/Information System

RCRAInfo is a national information system that supports the Resource Conservation and Recovery Act (RCRA) program through the tracking of events and activities related to facilities that generate, transport, and treat, store, or dispose of hazardous waste. RCRAInfo allows RCRA program staff to track the notification, permit, compliance, and corrective action activities required under RCRA.

Map ID  
Direction  
Distance  
Elevation

MAP FINDINGS

Site

Database(s)

EDR ID Number  
EPA ID Number

**SAKS FIFTH AVENUE (Continued)**

**1000886201**

[Click this hyperlink](#) while viewing on your computer to access additional FINDS: detail in the EDR Site Report.

ECHO:

Envid: 1000886201  
Registry ID: 110002613315  
DFR URL: <http://echo.epa.gov/detailed-facility-report?fid=110002613315>

**N70**  
**ENE**  
**1/4-1/2**  
**0.278 mi.**  
**1467 ft.**

**BEVERLY HILLS FIRE DEPARTMENT**  
**445 REXFORD DR N**  
**BEVERLY HILLS, CA 90210**

**LUST S101295662**  
**N/A**

**Site 3 of 7 in cluster N**

**Relative:**  
**Lower**

LUST:

**Actual:**  
**248 ft.**

Region: STATE  
Global Id: T0603705273  
Latitude: 34.0729232  
Longitude: -118.399812  
Case Type: LUST Cleanup Site  
Status: Completed - Case Closed  
Status Date: 02/25/1985  
Lead Agency: LOS ANGELES COUNTY  
Case Worker: JOA  
Local Agency: LOS ANGELES COUNTY  
RB Case Number: R-16138  
LOC Case Number: Not reported  
File Location: Not reported  
Potential Media Affect: Soil  
Potential Contaminants of Concern: Waste Oil / Motor / Hydraulic / Lubricating  
Site History: Not reported

Click here to access the California GeoTracker records for this facility:

Contact:

Global Id: T0603705273  
Contact Type: Local Agency Caseworker  
Contact Name: JOHN AWUJO  
Organization Name: LOS ANGELES COUNTY  
Address: 900 S FREMONT AVE  
City: ALHAMBRA  
Email: [jawujo@dpw.lacounty.gov](mailto:jawujo@dpw.lacounty.gov)  
Phone Number: 6264583507

Global Id: T0603705273  
Contact Type: Regional Board Caseworker  
Contact Name: YUE RONG  
Organization Name: LOS ANGELES RWQCB (REGION 4)  
Address: 320 W. 4TH ST., SUITE 200  
City: Los Angeles  
Email: [yrong@waterboards.ca.gov](mailto:yrong@waterboards.ca.gov)  
Phone Number: Not reported

Status History:

Global Id: T0603705273  
Status: Completed - Case Closed

Map ID  
 Direction  
 Distance  
 Elevation

MAP FINDINGS

Site

Database(s)

EDR ID Number  
 EPA ID Number

**BEVERLY HILLS FIRE DEPARTMENT (Continued)**

**S101295662**

Status Date: 02/25/1985

Global Id: T0603705273  
 Status: Open - Case Begin Date  
 Status Date: 02/15/1985

Global Id: T0603705273  
 Status: Open - Site Assessment  
 Status Date: 02/15/1985

Regulatory Activities:

Global Id: T0603705273  
 Action Type: Other  
 Date: 02/15/1985  
 Action: Leak Reported

Global Id: T0603705273  
 Action Type: REMEDIATION  
 Date: 02/25/1985  
 Action: Excavation

Global Id: T0603705273  
 Action Type: Other  
 Date: 02/15/1985  
 Action: Leak Discovery

Global Id: T0603705273  
 Action Type: Other  
 Date: 02/21/1985  
 Action: Leak Stopped

LUST REG 4:

Region: 4  
 Regional Board: 04  
 County: Los Angeles  
 Facility Id: R-16138  
 Status: Leak being confirmed  
 Substance: Waste Oil  
 Substance Quantity: Not reported  
 Local Case No: Not reported  
 Case Type: Soil  
 Abatement Method Used at the Site: Not reported

Global ID: T0603705273  
 W Global ID: Not reported  
 Staff: UNK  
 Local Agency: 19000  
 Cross Street: Not reported  
 Enforcement Type: Not reported  
 Date Leak Discovered: 2/15/1985  
 Date Leak First Reported: 2/15/1985  
 Date Leak Record Entered: 12/31/1986  
 Date Confirmation Began: 2/15/1985  
 Date Leak Stopped: 2/21/1985  
 Date Case Last Changed on Database: 8/18/1987  
 Date the Case was Closed: Not reported

Map ID  
 Direction  
 Distance  
 Elevation

MAP FINDINGS

Site

Database(s)

EDR ID Number  
 EPA ID Number

**BEVERLY HILLS FIRE DEPARTMENT (Continued)**

**S101295662**

How Leak Discovered:	Tank Closure	
How Leak Stopped:	Not reported	
Cause of Leak:	Spill	
Leak Source:	Other Source	
Operator:	Not reported	
Water System:	Not reported	
Well Name:	Not reported	
Approx. Dist To Production Well (ft):		851.5335705445608207901008339
Source of Cleanup Funding:		Other Source
Preliminary Site Assessment Workplan Submitted:	Not reported	
Preliminary Site Assessment Began:	Not reported	
Pollution Characterization Began:	Not reported	
Remediation Plan Submitted:	Not reported	
Remedial Action Underway:	Not reported	
Post Remedial Action Monitoring Began:	Not reported	
Enforcement Action Date:	Not reported	
Historical Max MTBE Date:	Not reported	
Hist Max MTBE Conc in Groundwater:	Not reported	
Hist Max MTBE Conc in Soil:	Not reported	
Significant Interim Remedial Action Taken:	Not reported	
GW Qualifier:	Not reported	
Soil Qualifier:	Not reported	
Organization:	Not reported	
Owner Contact:	Not reported	
Responsible Party:	BEVERLY HILLS FIRE DEPARTMENT	
RP Address:	445 NORTH REXFORD, BEVERLY HILLS, CA	
Program:	LUST	
Lat/Long:	34.0726934 / -1	
Local Agency Staff:	Not reported	
Beneficial Use:	Not reported	
Priority:	Not reported	
Cleanup Fund Id:	Not reported	
Suspended:	Not reported	
Assigned Name:	Not reported	
Summary:	2 GALLONS OF WASTE OIL WAS SPILLED ON THE GROUND FROM A PUNCTURED TANK. OLD CASE #000229	

**N71**  
**ENE**  
 1/4-1/2  
 0.278 mi.  
 1467 ft.

**BEVERLY HILLS FIRE DEPART**  
**445 REXFORD**  
**BEVERLY HILLS, CA 90210**  
 Site 4 of 7 in cluster N

**HIST CORTESE** **S103065866**  
**N/A**

**Relative:**  
**Lower**

HIST CORTESE:  
 Region: CORTESE  
 Facility County Code: 19  
 Reg By: LTNKA  
 Reg Id: R-16138

**Actual:**  
**248 ft.**



Map ID  
Direction  
Distance  
Elevation

MAP FINDINGS

Site

Database(s)  
EDR ID Number  
EPA ID Number

**N72** BEVERLY HILLS FIRE STATION #1  
**ENE** 445 NORTH REXFORD DRIVE  
**1/4-1/2** BEVERLY HILLS, CA 90210  
**0.278 mi.**  
**1467 ft.** Site 5 of 7 in cluster N

**LUST** S103964370  
N/A

**Relative:**  
**Lower**

LUST:

**Actual:**  
**248 ft.**

Region: STATE  
Global Id: T0603790415  
Latitude: 34.072862  
Longitude: -118.399719  
Case Type: LUST Cleanup Site  
Status: Completed - Case Closed  
Status Date: 01/19/2010  
Lead Agency: LOS ANGELES RWQCB (REGION 4)  
Case Worker: DPP  
Local Agency: LOS ANGELES COUNTY  
RB Case Number: R-16138A  
LOC Case Number: Not reported  
File Location: Regional Board  
Potential Media Affect: Soil  
Potential Contaminants of Concern: Waste Oil / Motor / Hydraulic / Lubricating, Gasoline  
Site History: Not reported

[Click here to access the California GeoTracker records for this facility:](#)

Contact:

Global Id: T0603790415  
Contact Type: Regional Board Caseworker  
Contact Name: DANIEL PIROTTON  
Organization Name: LOS ANGELES RWQCB (REGION 4)  
Address: Not reported  
City: R4 UNKNOWN  
Email: dpirotton@waterboards.ca.gov  
Phone Number: 2135766714

Global Id: T0603790415  
Contact Type: Local Agency Caseworker  
Contact Name: GILLIAN MINTIER  
Organization Name: LOS ANGELES COUNTY  
Address: 900 SOUTH FREMONT AVE  
City: ALHAMBRA  
Email: gmintier@ladpw.org  
Phone Number: Not reported

Global Id: T0603790415  
Contact Type: Local Agency Caseworker  
Contact Name: MANUEL R REGALADO  
Organization Name: LOS ANGELES COUNTY  
Address: 900 S. FREMONT AVE.  
City: ALHAMBRA  
Email: mregalad@dpw.lacounty.gov  
Phone Number: Not reported

Status History:

Global Id: T0603790415  
Status: Completed - Case Closed  
Status Date: 01/19/2010

Map ID  
Direction  
Distance  
Elevation

MAP FINDINGS

Site

Database(s)

EDR ID Number  
EPA ID Number

**BEVERLY HILLS FIRE STATION #1 (Continued)**

**S103964370**

Global Id: T0603790415  
Status: Open - Case Begin Date  
Status Date: 04/14/2006

Global Id: T0603790415  
Status: Open - Referred  
Status Date: 08/03/2009

Global Id: T0603790415  
Status: Open - Site Assessment  
Status Date: 10/11/2006

Regulatory Activities:

Global Id: T0603790415  
Action Type: ENFORCEMENT  
Date: 09/09/2009  
Action: Staff Letter

Global Id: T0603790415  
Action Type: ENFORCEMENT  
Date: 01/19/2010  
Action: Closure/No Further Action Letter

Global Id: T0603790415  
Action Type: Other  
Date: 08/21/2006  
Action: Leak Reported

Global Id: T0603790415  
Action Type: REMEDIATION  
Date: 10/11/2006  
Action: Not reported

Global Id: T0603790415  
Action Type: RESPONSE  
Date: 11/01/2009  
Action: Other Report / Document

Global Id: T0603790415  
Action Type: Other  
Date: 04/14/2006  
Action: Leak Discovery

Global Id: T0603790415  
Action Type: ENFORCEMENT  
Date: 08/03/2009  
Action: Referral to Regional Board - #C620000

Map ID  
Direction  
Distance  
Elevation

MAP FINDINGS

Site

Database(s)

EDR ID Number  
EPA ID Number

**N73 BEVERLY HILLS PUBLIC LIBRARY**  
**ENE 444 N REXFORD DRIVE**  
**1/4-1/2 BEVERLY HILLS, CA 90210**  
**0.293 mi.**  
**1545 ft. Site 6 of 7 in cluster N**

**SWEEPS UST U001562635**  
**HIST UST N/A**  
**HIST CORTESE**  
**LOS ANGELES CO. HMS**

**Relative:**  
**Lower**

**SWEEPS UST:**  
Status: Not reported  
Comp Number: 12016  
Number: Not reported  
Board Of Equalization: 44-009604  
Referral Date: Not reported  
Action Date: Not reported  
Created Date: Not reported  
Owner Tank Id: Not reported  
SWRCB Tank Id: 19-000-012016-000001  
Tank Status: Not reported  
Capacity: 1  
Active Date: Not reported  
Tank Use: UNKNOWN  
STG: PRODUCT  
Content: Not reported  
Number Of Tanks: 2

**Actual:**  
**247 ft.**

Status: Not reported  
Comp Number: 12016  
Number: Not reported  
Board Of Equalization: 44-009604  
Referral Date: Not reported  
Action Date: Not reported  
Created Date: Not reported  
Owner Tank Id: Not reported  
SWRCB Tank Id: 19-000-012016-000002  
Tank Status: Not reported  
Capacity: 1  
Active Date: Not reported  
Tank Use: UNKNOWN  
STG: PRODUCT  
Content: Not reported  
Number Of Tanks: Not reported

**HIST UST:**

File Number: 00026FA5  
URL: <http://geotracker.waterboards.ca.gov/ustpdfs/pdf/00026FA5.pdf>  
Region: STATE  
Facility ID: 00000063538  
Facility Type: Other  
Other Type: LIBRARY  
Contact Name: RALPH JOHNSON  
Telephone: 2135504711  
Owner Name: CITY OF BEVERLY HILLS  
Owner Address: 450 N. CRESCENT DRIVE  
Owner City,St,Zip: BEVERLY HILLS, CA 90210  
Total Tanks: 0001

Tank Num: 001  
Container Num: E 822123  
Year Installed: 1964  
Tank Capacity: 00002000

Map ID  
Direction  
Distance  
Elevation

MAP FINDINGS

Site

Database(s)

EDR ID Number  
EPA ID Number

**BEVERLY HILLS PUBLIC LIBRARY (Continued)**

**U001562635**

Tank Used for: PRODUCT  
Type of Fuel: DIESEL  
Container Construction Thickness: Not reported  
Leak Detection: None

[Click here for Geo Tracker PDF:](#)

**HIST CORTESE:**

Region: CORTESE  
Facility County Code: 19  
Reg By: LTNKA  
Reg Id: R-12016

**LOS ANGELES CO. HMS:**

Region: LA  
Permit Category: T  
Facility Id: 009291-012016  
Facility Type: 0  
Facility Status: Removed  
Area: 5A  
Permit Number: 00003603T  
Permit Status: Removed

**N74  
ENE  
1/4-1/2  
0.293 mi.  
1545 ft.**

**BEVERLY HILLS PUBLIC LIBRARY  
444 REXFORD DR N  
BEVERLY HILLS, CA 90210**

**LUST S105036159  
N/A**

**Site 7 of 7 in cluster N**

**Relative:  
Lower**

**LUST:**

Region: STATE  
Global Id: T0603705089  
Latitude: 34.0728334  
Longitude: -118.3996799  
Case Type: LUST Cleanup Site  
Status: Completed - Case Closed  
Status Date: 01/29/1991  
Lead Agency: LOS ANGELES COUNTY  
Case Worker: JOA  
Local Agency: LOS ANGELES COUNTY  
RB Case Number: R-12016  
LOC Case Number: Not reported  
File Location: Not reported  
Potential Media Affect: Soil  
Potential Contaminants of Concern: Aviation  
Site History: Not reported

**Actual:  
247 ft.**

[Click here to access the California GeoTracker records for this facility:](#)

**Contact:**

Global Id: T0603705089  
Contact Type: Local Agency Caseworker  
Contact Name: JOHN AWUJO  
Organization Name: LOS ANGELES COUNTY  
Address: 900 S FREMONT AVE  
City: ALHAMBRA  
Email: jawujo@dpw.lacounty.gov

Map ID  
Direction  
Distance  
Elevation

MAP FINDINGS

Site

Database(s)

EDR ID Number  
EPA ID Number

**BEVERLY HILLS PUBLIC LIBRARY (Continued)**

**S105036159**

Phone Number: 6264583507  
  
Global Id: T0603705089  
Contact Type: Regional Board Caseworker  
Contact Name: YUE RONG  
Organization Name: LOS ANGELES RWQCB (REGION 4)  
Address: 320 W. 4TH ST., SUITE 200  
City: Los Angeles  
Email: yrong@waterboards.ca.gov  
Phone Number: Not reported

Status History:  
Global Id: T0603705089  
Status: Completed - Case Closed  
Status Date: 01/29/1991

Global Id: T0603705089  
Status: Open - Case Begin Date  
Status Date: 01/29/1991

Regulatory Activities:  
Global Id: T0603705089  
Action Type: Other  
Date: 01/29/1991  
Action: Leak Reported

LUST REG 4:  
Region: 4  
Regional Board: 04  
County: Los Angeles  
Facility Id: R-12016  
Status: Case Closed  
Substance: 1  
Substance Quantity: Not reported  
Local Case No: Not reported  
Case Type: Soil  
Abatement Method Used at the Site: Not reported  
Global ID: T0603705089  
W Global ID: Not reported  
Staff: UNK  
Local Agency: 19000  
Cross Street: Not reported  
Enforcement Type: Not reported  
Date Leak Discovered: Not reported  
Date Leak First Reported: 1/29/1991  
Date Leak Record Entered: 5/3/1996  
Date Confirmation Began: Not reported  
Date Leak Stopped: Not reported  
Date Case Last Changed on Database: 1/29/1991  
Date the Case was Closed: 1/29/1991  
How Leak Discovered: Not reported  
How Leak Stopped: Not reported  
Cause of Leak: Not reported  
Leak Source: Not reported  
Operator: Not reported

Map ID  
 Direction  
 Distance  
 Elevation

MAP FINDINGS

Site

Database(s)

EDR ID Number  
 EPA ID Number

**BEVERLY HILLS PUBLIC LIBRARY (Continued)**

**S105036159**

Water System: Not reported  
 Well Name: Not reported  
 Approx. Dist To Production Well (ft): 891.1379450915282100839455736  
 Source of Cleanup Funding: Not reported  
 Preliminary Site Assessment Workplan Submitted: Not reported  
 Preliminary Site Assessment Began: Not reported  
 Pollution Characterization Began: Not reported  
 Remediation Plan Submitted: Not reported  
 Remedial Action Underway: Not reported  
 Post Remedial Action Monitoring Began: Not reported  
 Enforcement Action Date: Not reported  
 Historical Max MTBE Date: Not reported  
 Hist Max MTBE Conc in Groundwater: Not reported  
 Hist Max MTBE Conc in Soil: Not reported  
 Significant Interim Remedial Action Taken: Not reported  
 GW Qualifier: Not reported  
 Soil Qualifier: Not reported  
 Organization: Not reported  
 Owner Contact: Not reported  
 Responsible Party: CITY OF BEVERLY HILLS  
 RP Address: 331 FOOTHILL RD N BEVERLY HILLS CA 90210  
 Program: LUST  
 Lat/Long: 34.0728334 / -1  
 Local Agency Staff: Not reported  
 Beneficial Use: Not reported  
 Priority: Not reported  
 Cleanup Fund Id: Not reported  
 Suspended: Not reported  
 Assigned Name: Not reported  
 Summary: Not reported

**P75**  
**SW**  
 1/4-1/2  
 0.349 mi.  
 1844 ft.

**WILSHIRE TRIANGLE CENTER**  
**9777 WILSHIRE BLVD**  
**BEVERLY HILLS, CA 90210**

**LUST** **U001562682**  
**HIST UST** **N/A**  
**HIST CORTESE**

**Site 1 of 2 in cluster P**

**Relative:**  
**Higher**

LUST:

**Actual:**  
**265 ft.**

Region: STATE  
 Global Id: T0603703859  
 Latitude: 34.0670999  
 Longitude: -118.4089172  
 Case Type: LUST Cleanup Site  
 Status: Completed - Case Closed  
 Status Date: 07/06/1998  
 Lead Agency: LOS ANGELES RWQCB (REGION 4)  
 Case Worker: Not reported  
 Local Agency: LOS ANGELES COUNTY  
 RB Case Number: I-11840  
 LOC Case Number: Not reported  
 File Location: Not reported  
 Potential Media Affect: Aquifer used for drinking water supply  
 Potential Contaminants of Concern: Gasoline  
 Site History: Not reported

Click here to access the California GeoTracker records for this facility:

Contact:



Map ID  
Direction  
Distance  
Elevation

MAP FINDINGS

Site

Database(s)

EDR ID Number  
EPA ID Number

**WILSHIRE TRIANGLE CENTER (Continued)**

**U001562682**

Global Id: T0603703859  
Contact Type: Local Agency Caseworker  
Contact Name: JOHN AWUJO  
Organization Name: LOS ANGELES COUNTY  
Address: 900 S FREMONT AVE  
City: ALHAMBRA  
Email: jawujo@dpw.lacounty.gov  
Phone Number: 6264583507

Status History:

Global Id: T0603703859  
Status: Completed - Case Closed  
Status Date: 07/06/1998

Global Id: T0603703859  
Status: Open - Case Begin Date  
Status Date: 03/11/1988

Global Id: T0603703859  
Status: Open - Site Assessment  
Status Date: 04/06/1995

Global Id: T0603703859  
Status: Open - Site Assessment  
Status Date: 05/05/1997

Global Id: T0603703859  
Status: Open - Site Assessment  
Status Date: 01/19/1998

Regulatory Activities:

Global Id: T0603703859  
Action Type: Other  
Date: 04/30/1992  
Action: Leak Reported

Global Id: T0603703859  
Action Type: Other  
Date: 03/11/1988  
Action: Leak Discovery

LUST REG 4:

Region: 4  
Regional Board: 04  
County: Los Angeles  
Facility Id: I-11840  
Status: Case Closed  
Substance: Gasoline  
Substance Quantity: Not reported  
Local Case No: Not reported  
Case Type: Groundwater  
Abatement Method Used at the Site: Excavate and Dispose  
Global ID: T0603703859  
W Global ID: Not reported  
Staff: MSH

Map ID  
Direction  
Distance  
Elevation

MAP FINDINGS

Site

Database(s)

EDR ID Number  
EPA ID Number

**WILSHIRE TRIANGLE CENTER (Continued)**

**U001562682**

Local Agency: 19000  
Cross Street: LINDEN  
Enforcement Type: Not reported  
Date Leak Discovered: 3/11/1988  
Date Leak First Reported: 4/30/1992  
Date Leak Record Entered: 5/27/1992  
Date Confirmation Began: Not reported  
Date Leak Stopped: Not reported  
Date Case Last Changed on Database: 6/10/1998  
Date the Case was Closed: 7/6/1998  
How Leak Discovered: Not reported  
How Leak Stopped: Not reported  
Cause of Leak: UNK  
Leak Source: UNK  
Operator: Not reported  
Water System: Not reported  
Well Name: Not reported  
Approx. Dist To Production Well (ft): 2961.2831802661141089250278277  
Source of Cleanup Funding: UNK  
Preliminary Site Assessment Workplan Submitted: 4/6/1995  
Preliminary Site Assessment Began: 5/5/1997  
Pollution Characterization Began: 1/19/1998  
Remediation Plan Submitted: Not reported  
Remedial Action Underway: Not reported  
Post Remedial Action Monitoring Began: Not reported  
Enforcement Action Date: Not reported  
Historical Max MTBE Date: Not reported  
Hist Max MTBE Conc in Groundwater: Not reported  
Hist Max MTBE Conc in Soil: Not reported  
Significant Interim Remedial Action Taken: Yes  
GW Qualifier: Not reported  
Soil Qualifier: Not reported  
Organization: Not reported  
Owner Contact: Not reported  
Responsible Party: HELD PROPERTIES  
RP Address: 10866 WILSHIRE BLVD., STE #800, LOS ANGELES, CA 90024-4303  
Program: LUST  
Lat/Long: 34.0671845 / -1  
Local Agency Staff: Not reported  
Beneficial Use: Not reported  
Priority: LOP/LOW - MINOR OR NO POTENTIAL WATER RESOURCE IMPACT  
Cleanup Fund Id: Not reported  
Suspended: Not reported  
Assigned Name: Not reported  
Summary: 07/03/96 - REQUEST FOR SITE CLOSURE 02/27/98 -  
RESULTS OF LIMITED SITW ASSESSMENT 05/05/98 - WP FOR  
ADDL SOIL & GW SAMPLING 05/27/98 - ADDL 2 HYDROPUNCH  
SAMPLES...

**HIST UST:**

File Number: 00028887  
URL: <http://geotracker.waterboards.ca.gov/ustpdfs/pdf/00028887.pdf>  
Region: STATE  
Facility ID: 00000003507  
Facility Type: Gas Station  
Other Type: Not reported  
Contact Name: Not reported

Map ID  
Direction  
Distance  
Elevation

MAP FINDINGS

Site

Database(s)

EDR ID Number  
EPA ID Number

**WILSHIRE TRIANGLE CENTER (Continued)**

**U001562682**

Telephone: 2138581730  
Owner Name: WILSHIRE TRIANGLE CENTER, A CA  
Owner Address: 9777 WILSHIRE BLVD  
Owner City,St,Zip: BEVERLY HILLS, CA 90212  
Total Tanks: 0002

Tank Num: 001  
Container Num: 1  
Year Installed: Not reported  
Tank Capacity: 00005000  
Tank Used for: PRODUCT  
Type of Fuel: UNLEADED  
Container Construction Thickness: Not reported  
Leak Detection: Stock Inventor

Tank Num: 002  
Container Num: 2  
Year Installed: Not reported  
Tank Capacity: 00005000  
Tank Used for: PRODUCT  
Type of Fuel: UNLEADED  
Container Construction Thickness: Not reported  
Leak Detection: Stock Inventor

Click here for Geo Tracker PDF:

**HIST CORTESE:**

Region: CORTESE  
Facility County Code: 19  
Reg By: LTNKA  
Reg Id: I-11840

**P76**  
**SW**  
**1/4-1/2**  
**0.376 mi.**  
**1984 ft.**

**BUDGET RENT-A-CAR**  
**9815 WILSHIRE BLVD.**  
**BEVERLY HILLS, CA 90210**

**Site 2 of 2 in cluster P**

**LUST U00377539**  
**N/A**

**Relative:**  
**Higher**

**LUST:**

**Actual:**  
**268 ft.**

Region: STATE  
Global Id: T0603772233  
Latitude: 34.067277  
Longitude: -118.409476  
Case Type: LUST Cleanup Site  
Status: Completed - Case Closed  
Status Date: 01/20/2011  
Lead Agency: LOS ANGELES RWQCB (REGION 4)  
Case Worker: CET  
Local Agency: LOS ANGELES COUNTY  
RB Case Number: R-23752  
LOC Case Number: 023752  
File Location: Regional Board  
Potential Media Affect: Soil  
Potential Contaminants of Concern: Gasoline, Waste Oil / Motor / Hydraulic / Lubricating  
Site History: Not reported

Map ID  
Direction  
Distance  
Elevation

MAP FINDINGS

Site

Database(s)

EDR ID Number  
EPA ID Number

**BUDGET RENT-A-CAR (Continued)**

**U003777539**

[Click here to access the California GeoTracker records for this facility:](#)

Contact:

Global Id: T0603772233  
Contact Type: Regional Board Caseworker  
Contact Name: CHANDRA TYLER  
Organization Name: LOS ANGELES RWQCB (REGION 4)  
Address: Not reported  
City: R4 UNKNOWN  
Email: cetyler@waterboards.ca.gov  
Phone Number: Not reported

Global Id: T0603772233  
Contact Type: Local Agency Caseworker  
Contact Name: RANI IYER  
Organization Name: LOS ANGELES COUNTY  
Address: 900 S. FREMONT AVE.  
City: ALHAMBRA  
Email: Not reported  
Phone Number: Not reported

Status History:

Global Id: T0603772233  
Status: Completed - Case Closed  
Status Date: 01/20/2011

Global Id: T0603772233  
Status: Open - Case Begin Date  
Status Date: 01/23/2001

Global Id: T0603772233  
Status: Open - Referred  
Status Date: 04/27/2009

Global Id: T0603772233  
Status: Open - Site Assessment  
Status Date: 02/26/2001

Global Id: T0603772233  
Status: Open - Site Assessment  
Status Date: 06/12/2009

Global Id: T0603772233  
Status: Open - Site Assessment  
Status Date: 09/30/2010

Regulatory Activities:

Global Id: T0603772233  
Action Type: Other  
Date: 02/26/2001  
Action: Leak Reported

Global Id: T0603772233  
Action Type: ENFORCEMENT  
Date: 09/30/2010  
Action: Clean-up and Abatement Order

Map ID  
Direction  
Distance  
Elevation

MAP FINDINGS

Site

Database(s)

EDR ID Number  
EPA ID Number

**BUDGET RENT-A-CAR (Continued)**

**U003777539**

Global Id:	T0603772233
Action Type:	RESPONSE
Date:	07/23/2010
Action:	Other Report / Document
Global Id:	T0603772233
Action Type:	REMEDIATION
Date:	02/26/2001
Action:	Not reported
Global Id:	T0603772233
Action Type:	ENFORCEMENT
Date:	01/20/2011
Action:	Closure/No Further Action Letter
Global Id:	T0603772233
Action Type:	RESPONSE
Date:	12/03/2010
Action:	Preliminary Site Assessment Report
Global Id:	T0603772233
Action Type:	RESPONSE
Date:	12/03/2010
Action:	Other Report / Document
Global Id:	T0603772233
Action Type:	RESPONSE
Date:	11/19/2010
Action:	Other Report / Document
Global Id:	T0603772233
Action Type:	RESPONSE
Date:	12/03/2010
Action:	Other Report / Document
Global Id:	T0603772233
Action Type:	RESPONSE
Date:	12/03/2010
Action:	Soil and Water Investigation Report
Global Id:	T0603772233
Action Type:	ENFORCEMENT
Date:	11/02/2010
Action:	Clean-up and Abatement Order
Global Id:	T0603772233
Action Type:	Other
Date:	01/23/2001
Action:	Leak Discovery
Global Id:	T0603772233
Action Type:	ENFORCEMENT
Date:	06/12/2009
Action:	Staff Letter

MAP FINDINGS

Map ID  
 Direction  
 Distance  
 Elevation

Site

Database(s)

EDR ID Number  
 EPA ID Number

**77**  
**SSE**  
**1/4-1/2**  
**0.378 mi.**  
**1994 ft.**

**WILLIAM MORRIS AGENCY**  
**151 S EL CAMINO DR**  
**BEVERLY HILLS, CA 90212**

**LUST**  
**HIST UST**  
**LOS ANGELES CO. HMS**

**U001562681**  
**N/A**

**Relative:**  
**Lower**

**LUST:**  
 Region: STATE  
 Global Id: T0603761712  
 Latitude: 34.065939  
 Longitude: -118.400189  
 Case Type: LUST Cleanup Site  
 Status: Completed - Case Closed  
 Status Date: 04/05/2007  
 Lead Agency: LOS ANGELES COUNTY  
 Case Worker: TS  
 Local Agency: LOS ANGELES COUNTY  
 RB Case Number: Not reported  
 LOC Case Number: 14237-14769  
 File Location: Not reported  
 Potential Media Affect: Under Investigation  
 Potential Contaminants of Concern: Gasoline  
 Site History: Not reported

**Actual:**  
**228 ft.**

[Click here to access the California GeoTracker records for this facility:](#)

**Contact:**

Global Id: T0603761712  
 Contact Type: Local Agency Caseworker  
 Contact Name: TIM SMITH  
 Organization Name: LOS ANGELES COUNTY  
 Address: 900 S. FREMONT AVE.  
 City: ALHAMBRA  
 Email: tsmith@dpw.lacounty.gov  
 Phone Number: Not reported

Global Id: T0603761712  
 Contact Type: Regional Board Caseworker  
 Contact Name: YUE RONG  
 Organization Name: LOS ANGELES RWQCB (REGION 4)  
 Address: 320 W. 4TH ST., SUITE 200  
 City: Los Angeles  
 Email: yrong@waterboards.ca.gov  
 Phone Number: Not reported

**Status History:**

Global Id: T0603761712  
 Status: Completed - Case Closed  
 Status Date: 04/05/2007

Global Id: T0603761712  
 Status: Open - Case Begin Date  
 Status Date: 06/22/2004

Global Id: T0603761712  
 Status: Open - Site Assessment  
 Status Date: 06/22/2004



Map ID  
Direction  
Distance  
Elevation

MAP FINDINGS

Site

Database(s)

EDR ID Number  
EPA ID Number

**WILLIAM MORRIS AGENCY (Continued)**

**U001562681**

Regulatory Activities:

Global Id: T0603761712  
Action Type: Other  
Date: 06/22/2004  
Action: Leak Reported

Global Id: T0603761712  
Action Type: Other  
Date: 06/22/2004  
Action: Leak Discovery

HIST UST:

File Number: Not reported  
URL: Not reported  
Region: STATE  
Facility ID: 00000050736  
Facility Type: Other  
Other Type: Not reported  
Contact Name: Not reported  
Telephone: 2132747451  
Owner Name: WILLIAM MORRIS AGENCY INC.  
Owner Address: 151 EL CAMINO DR.  
Owner City,St,Zip: BEVERLY HILLS, CA 90212  
Total Tanks: 0002

Tank Num: 001  
Container Num: 1  
Year Installed: Not reported  
Tank Capacity: 00000000  
Tank Used for: PRODUCT  
Type of Fuel: UNLEADED  
Container Construction Thickness: Not reported  
Leak Detection: None

Tank Num: 002  
Container Num: 2  
Year Installed: Not reported  
Tank Capacity: 00000000  
Tank Used for: PRODUCT  
Type of Fuel: UNLEADED  
Container Construction Thickness: Not reported  
Leak Detection: None

LOS ANGELES CO. HMS:

Region: LA  
Permit Category: T  
Facility Id: 014237-055286  
Facility Type: 0  
Facility Status: Closed  
Area: 5A  
Permit Number: 000680350  
Permit Status: Closed

Map ID  
Direction  
Distance  
Elevation

MAP FINDINGS

Site

Database(s)

EDR ID Number  
EPA ID Number

**Q78**      **CITY OF BEVERLY HILLS**  
**ENE**      **9357 W 3RD ST**  
**1/4-1/2**    **BEVERLY HILLS, CA 90210**  
**0.405 mi.**  
**2139 ft.**    **Site 1 of 2 in cluster Q**

**LUST**    **S102061481**  
**LOS ANGELES CO. HMS**    **N/A**

**Relative:**  
**Lower**

LUST:

**Actual:**  
**245 ft.**

Region: STATE  
Global Id: T0603793006  
Latitude: 34.073363  
Longitude: -118.396977  
Case Type: LUST Cleanup Site  
Status: Completed - Case Closed  
Status Date: 12/08/2003  
Lead Agency: LOS ANGELES RWQCB (REGION 4)  
Case Worker: DPP  
Local Agency: LOS ANGELES COUNTY  
RB Case Number: R-12019  
LOC Case Number: Not reported  
File Location: Not reported  
Potential Media Affect: Aquifer used for drinking water supply  
Potential Contaminants of Concern: Gasoline  
Site History: Not reported

[Click here to access the California GeoTracker records for this facility:](#)

Contact:

Global Id: T0603793006  
Contact Type: Regional Board Caseworker  
Contact Name: DANIEL PIROTTON  
Organization Name: LOS ANGELES RWQCB (REGION 4)  
Address: Not reported  
City: R4 UNKNOWN  
Email: dpirotton@waterboards.ca.gov  
Phone Number: 2135766714

Global Id: T0603793006  
Contact Type: Local Agency Caseworker  
Contact Name: JOHN AWUJO  
Organization Name: LOS ANGELES COUNTY  
Address: 900 S FREMONT AVE  
City: ALHAMBRA  
Email: jawujo@dpw.lacounty.gov  
Phone Number: 6264583507

Status History:

Global Id: T0603793006  
Status: Completed - Case Closed  
Status Date: 12/08/2003

Global Id: T0603793006  
Status: Open - Case Begin Date  
Status Date: 02/19/1999

Global Id: T0603793006  
Status: Open - Site Assessment  
Status Date: 05/23/2000

Global Id: T0603793006

Map ID  
Direction  
Distance  
Elevation

MAP FINDINGS

Site

Database(s)

EDR ID Number  
EPA ID Number

CITY OF BEVERLY HILLS (Continued)

S102061481

Status: Open - Site Assessment  
Status Date: 07/17/2000

Global Id: T0603793006  
Status: Open - Site Assessment  
Status Date: 10/10/2000

Global Id: T0603793006  
Status: Open - Site Assessment  
Status Date: 04/19/2001

Global Id: T0603793006  
Status: Open - Verification Monitoring  
Status Date: 05/23/2000

Regulatory Activities:

Global Id: T0603793006  
Action Type: ENFORCEMENT  
Date: 06/22/2001  
Action: Staff Letter

Global Id: T0603793006  
Action Type: ENFORCEMENT  
Date: 05/09/2002  
Action: Staff Letter

Global Id: T0603793006  
Action Type: Other  
Date: 05/23/2000  
Action: Leak Reported

Global Id: T0603793006  
Action Type: ENFORCEMENT  
Date: 12/08/2003  
Action: Closure/No Further Action Letter

Global Id: T0603793006  
Action Type: ENFORCEMENT  
Date: 11/10/2003  
Action: Site Visit / Inspection / Sampling

Global Id: T0603793006  
Action Type: RESPONSE  
Date: 07/15/2003  
Action: Soil and Water Investigation Report

Global Id: T0603793006  
Action Type: RESPONSE  
Date: 07/31/2002  
Action: Other Report / Document

Global Id: T0603793006  
Action Type: RESPONSE  
Date: 07/15/2002  
Action: Soil and Water Investigation Report

Global Id: T0603793006

Map ID  
Direction  
Distance  
Elevation

MAP FINDINGS

Site

Database(s)

EDR ID Number  
EPA ID Number

CITY OF BEVERLY HILLS (Continued)

S102061481

Action Type: RESPONSE  
Date: 07/15/2002  
Action: Soil and Water Investigation Report

Global Id: T0603793006  
Action Type: RESPONSE  
Date: 07/15/2002  
Action: Other Report / Document

Global Id: T0603793006  
Action Type: ENFORCEMENT  
Date: 07/03/2002  
Action: Staff Letter

Global Id: T0603793006  
Action Type: ENFORCEMENT  
Date: 03/07/2003  
Action: Staff Letter

Global Id: T0603793006  
Action Type: RESPONSE  
Date: 10/15/2002  
Action: Monitoring Report - Quarterly

Global Id: T0603793006  
Action Type: RESPONSE  
Date: 01/15/2003  
Action: Monitoring Report - Quarterly

Global Id: T0603793006  
Action Type: RESPONSE  
Date: 07/15/2003  
Action: Monitoring Report - Quarterly

Global Id: T0603793006  
Action Type: Other  
Date: 02/19/1999  
Action: Leak Discovery

Global Id: T0603793006  
Action Type: Other  
Date: 02/19/1999  
Action: Leak Stopped

LUST REG 4:

Region: 4  
Regional Board: 04  
County: Los Angeles  
Facility Id: R-12019  
Status: Case Closed  
Substance: Gasoline  
Substance Quantity: Not reported  
Local Case No: Not reported  
Case Type: Groundwater  
Abatement Method Used at the Site: Not reported  
Global ID: T0603793006

Map ID  
Direction  
Distance  
Elevation

MAP FINDINGS

Site

Database(s)

EDR ID Number  
EPA ID Number

**CITY OF BEVERLY HILLS (Continued)**

**S102061481**

W Global ID: Not reported  
Staff: DP  
Local Agency: 19000  
Cross Street: Not reported  
Enforcement Type: CLOS  
Date Leak Discovered: 2/19/1999  
Date Leak First Reported: 5/23/2000  
Date Leak Record Entered: Not reported  
Date Confirmation Began: 5/23/2000  
Date Leak Stopped: 2/19/1999  
Date Case Last Changed on Database: 9/6/2002  
Date the Case was Closed: 12/8/2003  
How Leak Discovered: Not reported  
How Leak Stopped: Not reported  
Cause of Leak: UNK  
Leak Source: UNK  
Operator: TINA HAUGHTON  
Water System: Not reported  
Well Name: Not reported  
Approx. Dist To Production Well (ft): 408.24903873027283672913786528  
Source of Cleanup Funding: UNK  
Preliminary Site Assessment Workplan Submitted: 7/17/2000  
Preliminary Site Assessment Began: 10/10/2000  
Pollution Characterization Began: 4/19/2001  
Remediation Plan Submitted: Not reported  
Remedial Action Underway: Not reported  
Post Remedial Action Monitoring Began: 5/23/2000  
Enforcement Action Date: 4/20/2001  
Historical Max MTBE Date: 11/21/2002  
Hist Max MTBE Conc in Groundwater: 0  
Hist Max MTBE Conc in Soil: 11000  
Significant Interim Remedial Action Taken: Not reported  
GW Qualifier: ND  
Soil Qualifier: Not reported  
Organization: Not reported  
Owner Contact: Not reported  
Responsible Party: MS. WENDY S. ARIMA  
RP Address: 5900 CHERRY AVE.  
Program: LUST  
Lat/Long: 34.073363 / -1  
Local Agency Staff: Not reported  
Beneficial Use: Not reported  
Priority: Not reported  
Cleanup Fund Id: Not reported  
Suspended: Not reported  
Assigned Name: Not reported  
Summary: Not reported

**LOS ANGELES CO. HMS:**

Region: LA  
Permit Category: S  
Facility Id: 011943-047294  
Facility Type: S6  
Facility Status: Closed  
Area: 5A  
Permit Number: CGI001424  
Permit Status: Closed

Map ID  
Direction  
Distance  
Elevation

MAP FINDINGS

Site

Database(s)

EDR ID Number  
EPA ID Number

**CITY OF BEVERLY HILLS (Continued)**

**S102061481**

Region: LA  
Permit Category: Not reported  
Facility Id: 011943-112019  
Facility Type: Not reported  
Facility Status: OPEN  
Area: 5A  
Permit Number: Not reported  
Permit Status: Not reported

**Q79**  
**ENE**  
**1/4-1/2**  
**0.408 mi.**  
**2155 ft.**

**CITY PUBLIC WORKS VEHICLE SHOP**  
**9355 W 3RD ST**  
**BEVERLY HILLS, CA 90210**  
**Site 2 of 2 in cluster Q**

**SWF/LF** **S108419051**  
**LOS ANGELES CO. HMS** **N/A**

**Relative:**  
**Lower**

LOS ANGELES CO. LF:

**Actual:**  
**245 ft.**

Site ID: 308  
Alt. Address: N/A  
Site Contact: Not reported  
Site Contact Phone: (310) 285-2467  
Site Email: jburnley@beverlyhills.org  
Site Website: <http://www.beverlyhills.org/living/utilities/solidwastedisposal/>  
Site Type: Waste Hauler  
Site SWIS Number: 19-AS-0444  
Beginning Operation Date: Not reported  
Ending Operation Date: Not reported  
Local Enforcement Agency: N/A  
Maximun Depth Fill(Ft): Not reported  
Permitted Capacity: Not reported  
Present Use: Not reported  
Remaining Capacity(Million): Not reported  
Status: Closed  
Waste Accepted: Not reported  
Hours of Operation: Monday - Thursday 7:30 am - 5:30 pm; Friday 8 am - 5 pm  
Disposal Area (Acre): Not reported

Detail As Of 01/2014:

Operator Name: City of Beverly Hills Public Works  
Operator Address: 345 Foothill RD.  
Operator City/State/Zip: Beverly Hills, CA 90210-3713  
Operator Contact: John Garcia  
Operator Telephone: (310) 285-2460  
Operator Email: JGarcia@beverlyhills.org  
Owner Name: Unknown  
Owner Address: Not reported  
Owner City/State/Zip: Not reported  
Owner Contact: Not reported  
Owner Telephone: Not reported  
Owner Email: Not reported

LOS ANGELES CO. HMS:

Region: LA  
Permit Category: I  
Facility Id: 031477-048866  
Facility Type: 01  
Facility Status: Permit  
Area: 5A  
Permit Number: 000549861

Map ID  
Direction  
Distance  
Elevation

MAP FINDINGS

Site

Database(s)

EDR ID Number  
EPA ID Number

**CITY PUBLIC WORKS VEHICLE SHOP (Continued)**

**S108419051**

Permit Status: Permit

**80**  
**ENE**  
**1/4-1/2**  
**0.470 mi.**  
**2480 ft.**

**BEVERLY HILLS CITY**  
**331 N FOOTHILL RD**  
**BEVERLY HILLS, CA 90210**

**LUST** **S101583213**  
**SWEEPS UST** **N/A**  
**CA FID UST**  
**EMI**  
**HIST CORTESE**

**Relative:**  
**Lower**

**LUST:**

**Actual:**  
**241 ft.**

Region: STATE  
Global Id: T0603783183  
Latitude: 34.073194  
Longitude: -118.396101  
Case Type: LUST Cleanup Site  
Status: Completed - Case Closed  
Status Date: 05/09/2008  
Lead Agency: LOS ANGELES RWQCB (REGION 4)  
Case Worker: Not reported  
Local Agency: LOS ANGELES COUNTY  
RB Case Number: I-12012A  
LOC Case Number: 011937-012012  
File Location: Regional Board  
Potential Media Affect: Soil  
Potential Contaminants of Concern: Waste Oil / Motor / Hydraulic / Lubricating  
Site History: Not reported

[Click here to access the California GeoTracker records for this facility:](#)

**Contact:**

Global Id: T0603783183  
Contact Type: Local Agency Caseworker  
Contact Name: MANUEL R REGALADO  
Organization Name: LOS ANGELES COUNTY  
Address: 900 S. FREMONT AVE.  
City: ALHAMBRA  
Email: mregalad@dpw.lacounty.gov  
Phone Number: Not reported

**Status History:**

Global Id: T0603783183  
Status: Completed - Case Closed  
Status Date: 05/09/2008

Global Id: T0603783183  
Status: Open - Case Begin Date  
Status Date: 12/16/2005

Global Id: T0603783183  
Status: Open - Site Assessment  
Status Date: 10/05/2006

**Regulatory Activities:**

Global Id: T0603783183  
Action Type: Other  
Date: 03/14/2006  
Action: Leak Reported



Map ID  
Direction  
Distance  
Elevation

MAP FINDINGS

Site

Database(s)

EDR ID Number  
EPA ID Number

**BEVERLY HILLS CITY (Continued)**

**S101583213**

Global Id: T0603783183  
Action Type: RESPONSE  
Date: 02/29/2008  
Action: Other Report / Document

Global Id: T0603783183  
Action Type: REMEDIATION  
Date: 03/14/2006  
Action: Not reported

Global Id: T0603783183  
Action Type: ENFORCEMENT  
Date: 12/10/2007  
Action: Staff Letter

Global Id: T0603783183  
Action Type: ENFORCEMENT  
Date: 05/07/2008  
Action: Site Visit / Inspection / Sampling

Global Id: T0603783183  
Action Type: ENFORCEMENT  
Date: 05/09/2008  
Action: Closure/No Further Action Letter

Global Id: T0603783183  
Action Type: Other  
Date: 12/16/2005  
Action: Leak Discovery

Region: STATE  
Global Id: T0603703892  
Latitude: 34.0734784  
Longitude: -118.3962988  
Case Type: LUST Cleanup Site  
Status: Completed - Case Closed  
Status Date: 12/08/2003  
Lead Agency: LOS ANGELES RWQCB (REGION 4)  
Case Worker: DPP  
Local Agency: LOS ANGELES COUNTY  
RB Case Number: I-12012  
LOC Case Number: Not reported  
File Location: Not reported  
Potential Media Affect: Aquifer used for drinking water supply  
Potential Contaminants of Concern: Gasoline  
Site History: Not reported

[Click here to access the California GeoTracker records for this facility:](#)

Contact:  
Global Id: T0603703892  
Contact Type: Regional Board Caseworker  
Contact Name: DANIEL PIROTTON  
Organization Name: LOS ANGELES RWQCB (REGION 4)  
Address: Not reported  
City: R4 UNKNOWN  
Email: dpirotton@waterboards.ca.gov

Map ID  
Direction  
Distance  
Elevation

MAP FINDINGS

Site

Database(s)

EDR ID Number  
EPA ID Number

**BEVERLY HILLS CITY (Continued)**

**S101583213**

Phone Number: 2135766714  
  
Global Id: T0603703892  
Contact Type: Local Agency Caseworker  
Contact Name: JOHN AWUJO  
Organization Name: LOS ANGELES COUNTY  
Address: 900 S FREMONT AVE  
City: ALHAMBRA  
Email: jawujo@dpw.lacounty.gov  
Phone Number: 6264583507

Status History:

Global Id: T0603703892  
Status: Completed - Case Closed  
Status Date: 12/08/2003

Global Id: T0603703892  
Status: Open - Case Begin Date  
Status Date: 11/14/1990

Global Id: T0603703892  
Status: Open - Remediation  
Status Date: 07/02/1999

Global Id: T0603703892  
Status: Open - Remediation  
Status Date: 03/16/2001

Global Id: T0603703892  
Status: Open - Site Assessment  
Status Date: 10/07/1991

Global Id: T0603703892  
Status: Open - Site Assessment  
Status Date: 02/03/1992

Global Id: T0603703892  
Status: Open - Site Assessment  
Status Date: 04/01/1997

Global Id: T0603703892  
Status: Open - Verification Monitoring  
Status Date: 11/14/1990

Regulatory Activities:

Global Id: T0603703892  
Action Type: ENFORCEMENT  
Date: 07/03/2002  
Action: Staff Letter

Global Id: T0603703892  
Action Type: ENFORCEMENT  
Date: 03/08/2002  
Action: Staff Letter

Global Id: T0603703892

Map ID  
Direction  
Distance  
Elevation

MAP FINDINGS

Site

Database(s)

EDR ID Number  
EPA ID Number

**BEVERLY HILLS CITY (Continued)**

**S101583213**

Action Type: ENFORCEMENT  
Date: 05/09/2002  
Action: Staff Letter

Global Id: T0603703892  
Action Type: ENFORCEMENT  
Date: 12/08/2003  
Action: Closure/No Further Action Letter

Global Id: T0603703892  
Action Type: Other  
Date: 11/14/1990  
Action: Leak Reported

Global Id: T0603703892  
Action Type: ENFORCEMENT  
Date: 03/07/2003  
Action: Staff Letter

Global Id: T0603703892  
Action Type: ENFORCEMENT  
Date: 11/10/2003  
Action: Site Visit / Inspection / Sampling

Global Id: T0603703892  
Action Type: RESPONSE  
Date: 07/15/2002  
Action: Soil and Water Investigation Report

Global Id: T0603703892  
Action Type: RESPONSE  
Date: 07/31/2002  
Action: Other Report / Document

Global Id: T0603703892  
Action Type: RESPONSE  
Date: 05/15/2002  
Action: Other Report / Document

Global Id: T0603703892  
Action Type: RESPONSE  
Date: 07/15/2002  
Action: Soil and Water Investigation Report

Global Id: T0603703892  
Action Type: RESPONSE  
Date: 01/15/2003  
Action: Monitoring Report - Quarterly

Global Id: T0603703892  
Action Type: RESPONSE  
Date: 07/15/2003  
Action: Soil and Water Investigation Report

Global Id: T0603703892  
Action Type: RESPONSE  
Date: 07/15/2003

Map ID  
Direction  
Distance  
Elevation

MAP FINDINGS

Site

Database(s)

EDR ID Number  
EPA ID Number

**BEVERLY HILLS CITY (Continued)**

**S101583213**

Action: Monitoring Report - Quarterly

Global Id: T0603703892  
Action Type: RESPONSE  
Date: 03/15/2004  
Action: Unknown

Global Id: T0603703892  
Action Type: RESPONSE  
Date: 01/15/2003  
Action: Soil and Water Investigation Report

**LUST REG 4:**

Region: 4  
Regional Board: 04  
County: Los Angeles  
Facility Id: I-12012  
Status: Case Closed  
Substance: Gasoline  
Substance Quantity: Not reported  
Local Case No: Not reported  
Case Type: Groundwater  
Abatement Method Used at the Site: Remove Free Product  
Global ID: T0603703892  
W Global ID: Not reported  
Staff: DP  
Local Agency: 19000  
Cross Street: 3RD ST W  
Enforcement Type: CLOS  
Date Leak Discovered: Not reported  
Date Leak First Reported: 11/14/1990  
Date Leak Record Entered: 4/22/1991  
Date Confirmation Began: Not reported  
Date Leak Stopped: Not reported  
Date Case Last Changed on Database: 7/16/2002  
Date the Case was Closed: 12/8/2003  
How Leak Discovered: Not reported  
How Leak Stopped: Not reported  
Cause of Leak: UNK  
Leak Source: UNK  
Operator: Not reported  
Water System: Not reported  
Well Name: Not reported  
Approx. Dist To Production Well (ft): 473.48074939612118893081804292  
Source of Cleanup Funding: UNK  
Preliminary Site Assessment Workplan Submitted: 10/7/1991  
Preliminary Site Assessment Began: 2/3/1992  
Pollution Characterization Began: 4/1/1997  
Remediation Plan Submitted: 7/2/1999  
Remedial Action Underway: 3/16/2001  
Post Remedial Action Monitoring Began: 11/14/1990  
Enforcement Action Date: 3/16/2001  
Historical Max MTBE Date: 6/23/1998  
Hist Max MTBE Conc in Groundwater: 48000  
Hist Max MTBE Conc in Soil: Not reported  
Significant Interim Remedial Action Taken: Not reported

Map ID  
Direction  
Distance  
Elevation

MAP FINDINGS

Site

Database(s)

EDR ID Number  
EPA ID Number

**BEVERLY HILLS CITY (Continued)**

**S101583213**

GW Qualifier: Not reported  
Soil Qualifier: Not reported  
Organization: Not reported  
Owner Contact: Not reported  
Responsible Party: MR. ALAN SCHNEIDER  
RP Address: 455 N. REXFORD DR.,  
Program: LUST  
Lat/Long: 34.0734784 / -1  
Local Agency Staff: Not reported  
Beneficial Use: Not reported  
Priority: Not reported  
Cleanup Fund Id: Not reported  
Suspended: Not reported  
Assigned Name: Not reported  
Summary: Not reported

**SWEEPS UST:**

Status: Active  
Comp Number: 12012  
Number: 9  
Board Of Equalization: 44-008295  
Referral Date: 06-30-89  
Action Date: Not reported  
Created Date: 06-30-89  
Owner Tank Id: Not reported  
SWRCB Tank Id: 19-000-012012-000001  
Tank Status: A  
Capacity: Not reported  
Active Date: 06-30-89  
Tank Use: UNKNOWN  
STG: W  
Content: Not reported  
Number Of Tanks: 7

Status: Active  
Comp Number: 12012  
Number: 9  
Board Of Equalization: 44-008295  
Referral Date: 06-30-89  
Action Date: Not reported  
Created Date: 06-30-89  
Owner Tank Id: Not reported  
SWRCB Tank Id: 19-000-012012-000002  
Tank Status: A  
Capacity: Not reported  
Active Date: 06-30-89  
Tank Use: UNKNOWN  
STG: W  
Content: Not reported  
Number Of Tanks: Not reported

Status: Active  
Comp Number: 12012  
Number: 9  
Board Of Equalization: 44-008295  
Referral Date: 06-30-89  
Action Date: Not reported

Map ID  
Direction  
Distance  
Elevation

MAP FINDINGS

Site

Database(s)

EDR ID Number  
EPA ID Number

**BEVERLY HILLS CITY (Continued)**

**S101583213**

Created Date: 06-30-89  
Owner Tank Id: Not reported  
SWRCB Tank Id: 19-000-012012-000003  
Tank Status: A  
Capacity: Not reported  
Active Date: 06-30-89  
Tank Use: UNKNOWN  
STG: W  
Content: Not reported  
Number Of Tanks: Not reported

Status: Active  
Comp Number: 12012  
Number: 9  
Board Of Equalization: 44-008295  
Referral Date: 06-30-89  
Action Date: Not reported  
Created Date: 06-30-89  
Owner Tank Id: Not reported  
SWRCB Tank Id: 19-000-012012-000004  
Tank Status: A  
Capacity: Not reported  
Active Date: 06-30-89  
Tank Use: UNKNOWN  
STG: W  
Content: Not reported  
Number Of Tanks: Not reported

Status: Active  
Comp Number: 12012  
Number: 9  
Board Of Equalization: 44-008295  
Referral Date: 06-30-89  
Action Date: Not reported  
Created Date: 06-30-89  
Owner Tank Id: Not reported  
SWRCB Tank Id: 19-000-012012-000005  
Tank Status: A  
Capacity: Not reported  
Active Date: 06-30-89  
Tank Use: UNKNOWN  
STG: W  
Content: Not reported  
Number Of Tanks: Not reported

Status: Active  
Comp Number: 12012  
Number: 9  
Board Of Equalization: 44-008295  
Referral Date: 06-30-89  
Action Date: Not reported  
Created Date: 06-30-89  
Owner Tank Id: Not reported  
SWRCB Tank Id: 19-000-012012-000006  
Tank Status: A  
Capacity: Not reported  
Active Date: 06-30-89

Map ID  
Direction  
Distance  
Elevation

MAP FINDINGS

Site

Database(s)

EDR ID Number  
EPA ID Number

**BEVERLY HILLS CITY (Continued)**

**S101583213**

Tank Use: UNKNOWN  
STG: W  
Content: Not reported  
Number Of Tanks: Not reported  
  
Status: Active  
Comp Number: 12012  
Number: 9  
Board Of Equalization: 44-008295  
Referral Date: 06-30-89  
Action Date: Not reported  
Created Date: 06-30-89  
Owner Tank Id: Not reported  
SWRCB Tank Id: 19-000-012012-000007  
Tank Status: A  
Capacity: Not reported  
Active Date: 06-30-89  
Tank Use: UNKNOWN  
STG: W  
Content: Not reported  
Number Of Tanks: Not reported

**CA FID UST:**

Facility ID: 19003079  
Regulated By: UTNKA  
Regulated ID: 00063536  
Cortese Code: Not reported  
SIC Code: Not reported  
Facility Phone: 8180000000  
Mail To: Not reported  
Mailing Address: 450 N CRESCENT DR  
Mailing Address 2: Not reported  
Mailing City,St,Zip: BEVERLY HILLS  
Contact: Not reported  
Contact Phone: Not reported  
DUNs Number: Not reported  
NPDES Number: Not reported  
EPA ID: Not reported  
Comments: Not reported  
Status: Active

**EMI:**

Year: 1990  
County Code: 19  
Air Basin: SC  
Facility ID: 7392  
Air District Name: SC  
SIC Code: 9199  
Air District Name: SOUTH COAST AQMD  
Community Health Air Pollution Info System: Not reported  
Consolidated Emission Reporting Rule: Not reported  
Total Organic Hydrocarbon Gases Tons/Yr: 1  
Reactive Organic Gases Tons/Yr: 1  
Carbon Monoxide Emissions Tons/Yr: 1  
NOX - Oxides of Nitrogen Tons/Yr: 1  
SOX - Oxides of Sulphur Tons/Yr: 0



Map ID  
Direction  
Distance  
Elevation

MAP FINDINGS

Site

Database(s)

EDR ID Number  
EPA ID Number

**BEVERLY HILLS CITY (Continued)**

**S101583213**

Particulate Matter Tons/Yr: 0  
Part. Matter 10 Micrometers and Smlr Tons/Yr:0  
  
Year: 1993  
County Code: 19  
Air Basin: SC  
Facility ID: 7392  
Air District Name: SC  
SIC Code: 9199  
Air District Name: SOUTH COAST AQMD  
Community Health Air Pollution Info System: Not reported  
Consolidated Emission Reporting Rule: Not reported  
Total Organic Hydrocarbon Gases Tons/Yr: 2  
Reactive Organic Gases Tons/Yr: 1  
Carbon Monoxide Emissions Tons/Yr: 1  
NOX - Oxides of Nitrogen Tons/Yr: 0  
SOX - Oxides of Sulphur Tons/Yr: 0  
Particulate Matter Tons/Yr: 0  
Part. Matter 10 Micrometers and Smlr Tons/Yr:0

Year: 1995  
County Code: 19  
Air Basin: SC  
Facility ID: 7392  
Air District Name: SC  
SIC Code: 9199  
Air District Name: SOUTH COAST AQMD  
Community Health Air Pollution Info System: Not reported  
Consolidated Emission Reporting Rule: Not reported  
Total Organic Hydrocarbon Gases Tons/Yr: 2  
Reactive Organic Gases Tons/Yr: 1  
Carbon Monoxide Emissions Tons/Yr: 1  
NOX - Oxides of Nitrogen Tons/Yr: 0  
SOX - Oxides of Sulphur Tons/Yr: 0  
Particulate Matter Tons/Yr: 0  
Part. Matter 10 Micrometers and Smlr Tons/Yr:0

**HIST CORTESE:**

Region: CORTESE  
Facility County Code: 19  
Reg By: LTNKA  
Reg Id: I-12012

**81**  
**ESE**  
**1/4-1/2**  
**0.472 mi.**  
**2491 ft.**

**CHEVRON #9-3532**  
**9378 WILSHIRE BLVD**  
**BEVERLY HILLS, CA 90212**

**LUST** **S102427214**  
**SWEEPS UST** **N/A**  
**HIST CORTESE**

**Relative:**  
**Lower**

**LUST:**  
Region: STATE  
Global Id: T0603703522  
Latitude: 34.0667029  
Longitude: -118.396679  
Case Type: LUST Cleanup Site  
Status: Completed - Case Closed  
Status Date: 01/22/1991

**Actual:**  
**219 ft.**

Map ID  
Direction  
Distance  
Elevation

MAP FINDINGS

Site

Database(s)

EDR ID Number  
EPA ID Number

**CHEVRON #9-3532 (Continued)**

**S102427214**

Lead Agency: LOS ANGELES COUNTY  
Case Worker: JOA  
Local Agency: LOS ANGELES COUNTY  
RB Case Number: I-09911  
LOC Case Number: Not reported  
File Location: Not reported  
Potential Media Affect: Soil  
Potential Contaminants of Concern: Gasoline  
Site History: Not reported

[Click here to access the California GeoTracker records for this facility:](#)

Contact:

Global Id: T0603703522  
Contact Type: Local Agency Caseworker  
Contact Name: JOHN AWUJO  
Organization Name: LOS ANGELES COUNTY  
Address: 900 S FREMONT AVE  
City: ALHAMBRA  
Email: jawujo@dpw.lacounty.gov  
Phone Number: 6264583507

Global Id: T0603703522  
Contact Type: Regional Board Caseworker  
Contact Name: YUE RONG  
Organization Name: LOS ANGELES RWQCB (REGION 4)  
Address: 320 W. 4TH ST., SUITE 200  
City: Los Angeles  
Email: yrong@waterboards.ca.gov  
Phone Number: Not reported

Status History:

Global Id: T0603703522  
Status: Completed - Case Closed  
Status Date: 01/22/1991

Global Id: T0603703522  
Status: Open - Case Begin Date  
Status Date: 01/22/1991

Regulatory Activities:

Global Id: T0603703522  
Action Type: Other  
Date: 09/29/1994  
Action: Leak Reported

Global Id: T0603703522  
Action Type: Other  
Date: 09/29/1994  
Action: Leak Discovery

Region: STATE  
Global Id: T0603703523  
Latitude: 34.0668736  
Longitude: -118.3964327  
Case Type: LUST Cleanup Site

Map ID  
Direction  
Distance  
Elevation

MAP FINDINGS

Site

Database(s)

EDR ID Number  
EPA ID Number

**CHEVRON #9-3532 (Continued)**

**S102427214**

Status: Completed - Case Closed  
Status Date: 09/08/2004  
Lead Agency: LOS ANGELES RWQCB (REGION 4)  
Case Worker: DPP  
Local Agency: LOS ANGELES COUNTY  
RB Case Number: I-09911A  
LOC Case Number: Not reported  
File Location: Not reported  
Potential Media Affect: Aquifer used for drinking water supply  
Potential Contaminants of Concern: Other Solvent or Non-Petroleum Hydrocarbon  
Site History: Not reported

[Click here to access the California GeoTracker records for this facility:](#)

Contact:

Global Id: T0603703523  
Contact Type: Regional Board Caseworker  
Contact Name: DANIEL PIROTTON  
Organization Name: LOS ANGELES RWQCB (REGION 4)  
Address: Not reported  
City: R4 UNKNOWN  
Email: dpirotton@waterboards.ca.gov  
Phone Number: 2135766714

Global Id: T0603703523  
Contact Type: Local Agency Caseworker  
Contact Name: JOHN AWUJO  
Organization Name: LOS ANGELES COUNTY  
Address: 900 S FREMONT AVE  
City: ALHAMBRA  
Email: jawujo@dpw.lacounty.gov  
Phone Number: 6264583507

Status History:

Global Id: T0603703523  
Status: Completed - Case Closed  
Status Date: 09/08/2004

Global Id: T0603703523  
Status: Open - Case Begin Date  
Status Date: 12/15/1997

Global Id: T0603703523  
Status: Open - Site Assessment  
Status Date: 12/15/1997

Global Id: T0603703523  
Status: Open - Site Assessment  
Status Date: 05/29/2001

Global Id: T0603703523  
Status: Open - Site Assessment  
Status Date: 03/05/2003

Regulatory Activities:

Global Id: T0603703523  
Action Type: ENFORCEMENT

Map ID  
Direction  
Distance  
Elevation

MAP FINDINGS

Site

Database(s)

EDR ID Number  
EPA ID Number

**CHEVRON #9-3532 (Continued)**

**S102427214**

Date: 09/21/2001  
Action: Staff Letter

Global Id: T0603703523  
Action Type: Other  
Date: 08/17/1999  
Action: Leak Reported

Global Id: T0603703523  
Action Type: ENFORCEMENT  
Date: 08/03/2004  
Action: Notification - Preclosure

Global Id: T0603703523  
Action Type: ENFORCEMENT  
Date: 03/17/2004  
Action: Site Visit / Inspection / Sampling

Global Id: T0603703523  
Action Type: ENFORCEMENT  
Date: 09/08/2004  
Action: Closure/No Further Action Letter

Global Id: T0603703523  
Action Type: RESPONSE  
Date: 10/15/2003  
Action: Soil and Water Investigation Report

Global Id: T0603703523  
Action Type: REMEDIATION  
Date: 11/11/1997  
Action: Excavation

Global Id: T0603703523  
Action Type: RESPONSE  
Date: 10/15/2002  
Action: Monitoring Report - Quarterly

Global Id: T0603703523  
Action Type: RESPONSE  
Date: 07/15/2002  
Action: Monitoring Report - Quarterly

Global Id: T0603703523  
Action Type: ENFORCEMENT  
Date: 03/05/2003  
Action: 13267 Requirement

Global Id: T0603703523  
Action Type: RESPONSE  
Date: 01/15/2003  
Action: Monitoring Report - Quarterly

Global Id: T0603703523  
Action Type: RESPONSE  
Date: 10/15/2003  
Action: Monitoring Report - Quarterly

Map ID  
Direction  
Distance  
Elevation

MAP FINDINGS

Site

Database(s)

EDR ID Number  
EPA ID Number

**CHEVRON #9-3532 (Continued)**

**S102427214**

Global Id:	T0603703523
Action Type:	RESPONSE
Date:	04/15/2003
Action:	Monitoring Report - Quarterly
Global Id:	T0603703523
Action Type:	RESPONSE
Date:	07/15/2003
Action:	Soil and Water Investigation Report
Global Id:	T0603703523
Action Type:	RESPONSE
Date:	10/15/2003
Action:	Soil and Water Investigation Report
Global Id:	T0603703523
Action Type:	RESPONSE
Date:	07/15/2003
Action:	Interim Remedial Action Plan
Global Id:	T0603703523
Action Type:	RESPONSE
Date:	07/15/2003
Action:	Soil and Water Investigation Report
Global Id:	T0603703523
Action Type:	RESPONSE
Date:	07/15/2003
Action:	Monitoring Report - Quarterly
Global Id:	T0603703523
Action Type:	RESPONSE
Date:	01/15/2004
Action:	Soil and Water Investigation Report
Global Id:	T0603703523
Action Type:	RESPONSE
Date:	01/15/2004
Action:	Monitoring Report - Quarterly
Global Id:	T0603703523
Action Type:	Other
Date:	02/17/1998
Action:	Leak Discovery
Global Id:	T0603703523
Action Type:	RESPONSE
Date:	04/15/2004
Action:	Monitoring Report - Quarterly
Global Id:	T0603703523
Action Type:	RESPONSE
Date:	04/15/2004
Action:	Soil and Water Investigation Report
Global Id:	T0603703523
Action Type:	RESPONSE

Map ID  
Direction  
Distance  
Elevation

MAP FINDINGS

Site

Database(s)

EDR ID Number  
EPA ID Number

**CHEVRON #9-3532 (Continued)**

**S102427214**

Date: 12/31/2004  
Action: Unknown

Global Id: T0603703523  
Action Type: RESPONSE  
Date: 08/31/2004  
Action: Request for Closure

Global Id: T0603703523  
Action Type: ENFORCEMENT  
Date: 05/29/2001  
Action: Staff Letter

Global Id: T0603703523  
Action Type: RESPONSE  
Date: 07/15/2004  
Action: Monitoring Report - Quarterly

Global Id: T0603703523  
Action Type: RESPONSE  
Date: 07/15/2004  
Action: Soil and Water Investigation Report

Region: STATE  
Global Id: T0603722459  
Latitude: 34.06662  
Longitude: -118.396642  
Case Type: LUST Cleanup Site  
Status: Completed - Case Closed  
Status Date: 01/26/2006  
Lead Agency: LOS ANGELES RWQCB (REGION 4)  
Case Worker: DPP  
Local Agency: LOS ANGELES COUNTY  
RB Case Number: I-09911B  
LOC Case Number: CLUP# 451797  
File Location: Regional Board  
Potential Media Affect: Aquifer used for drinking water supply  
Potential Contaminants of Concern: Gasoline  
Site History: Not reported

[Click here to access the California GeoTracker records for this facility:](#)

Contact:  
Global Id: T0603722459  
Contact Type: Regional Board Caseworker  
Contact Name: DANIEL PIROTTON  
Organization Name: LOS ANGELES RWQCB (REGION 4)  
Address: Not reported  
City: R4 UNKNOWN  
Email: dpirotton@waterboards.ca.gov  
Phone Number: 2135766714

Global Id: T0603722459  
Contact Type: Local Agency Caseworker  
Contact Name: TIM SMITH  
Organization Name: LOS ANGELES COUNTY  
Address: 900 S. FREMONT AVE.

Map ID  
Direction  
Distance  
Elevation

MAP FINDINGS

Site

Database(s)

EDR ID Number  
EPA ID Number

**CHEVRON #9-3532 (Continued)**

**S102427214**

City: ALHAMBRA  
Email: tsmith@dpw.lacounty.gov  
Phone Number: Not reported

Status History:

Global Id: T0603722459  
Status: Completed - Case Closed  
Status Date: 01/26/2006

Global Id: T0603722459  
Status: Open - Case Begin Date  
Status Date: 01/14/2005

Global Id: T0603722459  
Status: Open - Remediation  
Status Date: 02/22/2005

Global Id: T0603722459  
Status: Open - Site Assessment  
Status Date: 02/22/2005

Global Id: T0603722459  
Status: Open - Site Assessment  
Status Date: 05/31/2005

Regulatory Activities:

Global Id: T0603722459  
Action Type: Other  
Date: 02/22/2005  
Action: Leak Reported

Global Id: T0603722459  
Action Type: ENFORCEMENT  
Date: 01/06/2006  
Action: Site Visit / Inspection / Sampling

Global Id: T0603722459  
Action Type: ENFORCEMENT  
Date: 10/06/2005  
Action: \* No Action

Global Id: T0603722459  
Action Type: ENFORCEMENT  
Date: 01/26/2006  
Action: Closure/No Further Action Letter

Global Id: T0603722459  
Action Type: ENFORCEMENT  
Date: 01/12/2006  
Action: Notification - Preclosure

Global Id: T0603722459  
Action Type: Other  
Date: 01/14/2005  
Action: Leak Discovery



Map ID  
Direction  
Distance  
Elevation

MAP FINDINGS

Site

Database(s)

EDR ID Number  
EPA ID Number

**CHEVRON #9-3532 (Continued)**

**S102427214**

Global Id: T0603722459  
Action Type: RESPONSE  
Date: 10/06/2005  
Action: Tank Removal Report / UST Sampling Report

LUST REG 4:

Region: 4  
Regional Board: 04  
County: Los Angeles  
Facility Id: I-09911  
Status: Case Closed  
Substance: Gasoline  
Substance Quantity: Not reported  
Local Case No: Not reported  
Case Type: Soil  
Abatement Method Used at the Site: Not reported  
Global ID: T0603703522  
W Global ID: Not reported  
Staff: UNK  
Local Agency: 19000  
Cross Street: CANON DR  
Enforcement Type: Not reported  
Date Leak Discovered: 9/29/1994  
Date Leak First Reported: 9/29/1994  
Date Leak Record Entered: 4/4/1995  
Date Confirmation Began: Not reported  
Date Leak Stopped: Not reported  
Date Case Last Changed on Database: 4/4/1995  
Date the Case was Closed: 1/22/1991  
How Leak Discovered: Subsurface Monitoring  
How Leak Stopped: Not reported  
Cause of Leak: Not reported  
Leak Source: UNK  
Operator: HAL BUTLER OLD CASE#960105-20  
Water System: Not reported  
Well Name: Not reported  
Approx. Dist To Production Well (ft): 1079.6930419131205903997215159  
Source of Cleanup Funding: UNK  
Preliminary Site Assessment Workplan Submitted: Not reported  
Preliminary Site Assessment Began: Not reported  
Pollution Characterization Began: Not reported  
Remediation Plan Submitted: Not reported  
Remedial Action Underway: Not reported  
Post Remedial Action Monitoring Began: Not reported  
Enforcement Action Date: Not reported  
Historical Max MTBE Date: Not reported  
Hist Max MTBE Conc in Groundwater: Not reported  
Hist Max MTBE Conc in Soil: Not reported  
Significant Interim Remedial Action Taken: Not reported  
GW Qualifier: Not reported  
Soil Qualifier: Not reported  
Organization: Not reported  
Owner Contact: Not reported  
Responsible Party: CHEVRON USA PRODUCT CO.  
RP Address: 1300 BEACH BLVD. LA HABRA CA. PO BOX 2833 90632  
Program: LUST

Map ID  
Direction  
Distance  
Elevation

MAP FINDINGS

Site

Database(s)

EDR ID Number  
EPA ID Number

**CHEVRON #9-3532 (Continued)**

**S102427214**

Lat/Long:	34.0668736 / -1
Local Agency Staff:	Not reported
Beneficial Use:	Not reported
Priority:	Not reported
Cleanup Fund Id:	Not reported
Suspended:	Not reported
Assigned Name:	Not reported
Summary:	Not reported
Region:	4
Regional Board:	04
County:	Los Angeles
Facility Id:	I-09911A
Status:	Pollution Characterization
Substance:	Hydrocarbons
Substance Quantity:	Not reported
Local Case No:	Not reported
Case Type:	Groundwater
Abatement Method Used at the Site:	OT
Global ID:	T0603703523
W Global ID:	Not reported
Staff:	DP
Local Agency:	19000
Cross Street:	CANON DR
Enforcement Type:	SI
Date Leak Discovered:	2/17/1998
Date Leak First Reported:	8/17/1999
Date Leak Record Entered:	Not reported
Date Confirmation Began:	8/17/1999
Date Leak Stopped:	Not reported
Date Case Last Changed on Database:	6/7/2002
Date the Case was Closed:	Not reported
How Leak Discovered:	OM
How Leak Stopped:	Not reported
Cause of Leak:	UNK
Leak Source:	Piping
Operator:	CHEVRON USA PROD.
Water System:	Not reported
Well Name:	Not reported
Approx. Dist To Production Well (ft):	1079.6930419131205903997215159
Source of Cleanup Funding:	Piping
Preliminary Site Assessment Workplan Submitted:	5/29/2001
Preliminary Site Assessment Began:	9/21/2001
Pollution Characterization Began:	9/21/2001
Remediation Plan Submitted:	Not reported
Remedial Action Underway:	Not reported
Post Remedial Action Monitoring Began:	8/17/1999
Enforcement Action Date:	Not reported
Historical Max MTBE Date:	11/14/2001
Hist Max MTBE Conc in Groundwater:	308
Hist Max MTBE Conc in Soil:	6000
Significant Interim Remedial Action Taken:	Not reported
GW Qualifier:	=
Soil Qualifier:	=
Organization:	Not reported
Owner Contact:	Not reported
Responsible Party:	Y. M. TUAN

Map ID  
Direction  
Distance  
Elevation

MAP FINDINGS

Site

Database(s)

EDR ID Number  
EPA ID Number

**CHEVRON #9-3532 (Continued)**

**S102427214**

RP Address: P.O. BOX 2292  
Program: LUST  
Lat/Long: 34.0668736 / -1  
Local Agency Staff: Not reported  
Beneficial Use: Not reported  
Priority: Not reported  
Cleanup Fund Id: Not reported  
Suspended: Not reported  
Assigned Name: Not reported  
Summary: Not reported

**SWEEPS UST:**

Status: Active  
Comp Number: 9911  
Number: 9  
Board Of Equalization: 44-008638  
Referral Date: 12-12-90  
Action Date: 12-12-90  
Created Date: 06-30-89  
Owner Tank Id: Not reported  
SWRCB Tank Id: 19-000-009911-000001  
Tank Status: A  
Capacity: 1  
Active Date: 12-12-90  
Tank Use: M.V. FUEL  
STG: P  
Content: REG UNLEADED  
Number Of Tanks: 4

Status: Active  
Comp Number: 9911  
Number: 9  
Board Of Equalization: 44-008638  
Referral Date: 12-12-90  
Action Date: 12-12-90  
Created Date: 06-30-89  
Owner Tank Id: Not reported  
SWRCB Tank Id: 19-000-009911-000002  
Tank Status: A  
Capacity: 1  
Active Date: 12-12-90  
Tank Use: M.V. FUEL  
STG: P  
Content: LEADED  
Number Of Tanks: Not reported

Status: Active  
Comp Number: 9911  
Number: 9  
Board Of Equalization: 44-008638  
Referral Date: 12-12-90  
Action Date: 12-12-90  
Created Date: 06-30-89  
Owner Tank Id: Not reported  
SWRCB Tank Id: 19-000-009911-000003  
Tank Status: A  
Capacity: Not reported

Map ID  
Direction  
Distance  
Elevation

MAP FINDINGS

Site

Database(s)

EDR ID Number  
EPA ID Number

**CHEVRON #9-3532 (Continued)**

**S102427214**

Active Date: 06-30-89  
Tank Use: UNKNOWN  
STG: W  
Content: Not reported  
Number Of Tanks: Not reported  
  
Status: Active  
Comp Number: 9911  
Number: 9  
Board Of Equalization: 44-008638  
Referral Date: 12-12-90  
Action Date: 12-12-90  
Created Date: 06-30-89  
Owner Tank Id: Not reported  
SWRCB Tank Id: 19-000-009911-000004  
Tank Status: A  
Capacity: Not reported  
Active Date: 06-30-89  
Tank Use: UNKNOWN  
STG: W  
Content: Not reported  
Number Of Tanks: Not reported

**HIST CORTESE:**

Region: CORTESE  
Facility County Code: 19  
Reg By: LTNKA  
Reg Id: I-09911  
  
Region: CORTESE  
Facility County Code: 19  
Reg By: LTNKA  
Reg Id: I-09911A

**82**  
**ESE**  
**1/4-1/2**  
**0.490 mi.**  
**2586 ft.**

**CLARITY REALTY PARTNERS, LLC - PARKING STRUCTURE**  
**100 CRESCENT DR N**  
**BEVERLY HILLS, CA 90210**

**LUST** **S105774752**  
**LOS ANGELES CO. HMS** **N/A**  
**WDS**

**Relative:**  
**Lower**

**LUST:**

**Actual:**  
**220 ft.**

Region: STATE  
Global Id: T10000004669  
Latitude: 34.067611  
Longitude: -118.395707  
Case Type: LUST Cleanup Site  
Status: Completed - Case Closed  
Status Date: 11/14/2013  
Lead Agency: LOS ANGELES RWQCB (REGION 4)  
Case Worker: DPP  
Local Agency: LOS ANGELES COUNTY  
RB Case Number: R-14048  
LOC Case Number: 013646-014048  
File Location: Local Agency  
Potential Media Affect: Other Groundwater (uses other than drinking water)  
Potential Contaminants of Concern: Gasoline  
Site History: Not reported

Map ID  
Direction  
Distance  
Elevation

MAP FINDINGS

Site

Database(s)

EDR ID Number  
EPA ID Number

**CLARITY REALTY PARTNERS, LLC - PARKING STRUCTURE (Continued)**

**S105774752**

[Click here to access the California GeoTracker records for this facility:](#)

Contact:

Global Id: T10000004669  
Contact Type: Regional Board Caseworker  
Contact Name: DANIEL PIROTTON  
Organization Name: LOS ANGELES RWQCB (REGION 4)  
Address: Not reported  
City: R4 UNKNOWN  
Email: dpirotton@waterboards.ca.gov  
Phone Number: 2135766714

Global Id: T10000004669  
Contact Type: Local Agency Caseworker  
Contact Name: LUKE MITCHELL  
Organization Name: LOS ANGELES COUNTY  
Address: 900 S Fremont Ave  
City: ALHAMBRA  
Email: lmitchell@dpw.lacounty.gov  
Phone Number: 6264583510

Status History:

Global Id: T10000004669  
Status: Completed - Case Closed  
Status Date: 11/14/2013

Global Id: T10000004669  
Status: Open - Case Begin Date  
Status Date: 07/19/2012

Global Id: T10000004669  
Status: Open - Site Assessment  
Status Date: 04/08/2013

Regulatory Activities:

Global Id: T10000004669  
Action Type: RESPONSE  
Date: 05/15/2013  
Action: Other Report / Document

Global Id: T10000004669  
Action Type: Other  
Date: 03/08/2013  
Action: Leak Reported

Global Id: T10000004669  
Action Type: RESPONSE  
Date: 02/28/2014  
Action: Well Destruction Report

Global Id: T10000004669  
Action Type: RESPONSE  
Date: 06/24/2013  
Action: Request for Closure - Regulator Responded

Global Id: T10000004669

Map ID  
Direction  
Distance  
Elevation

MAP FINDINGS

Site

Database(s)

EDR ID Number  
EPA ID Number

**CLARITY REALTY PARTNERS, LLC - PARKING STRUCTURE (Continued)**

**S105774752**

Action Type: REMEDIATION  
Date: 11/26/2012  
Action: Excavation

Global Id: T10000004669  
Action Type: ENFORCEMENT  
Date: 04/02/2013  
Action: Referral to Regional Board

Global Id: T10000004669  
Action Type: ENFORCEMENT  
Date: 04/08/2013  
Action: Staff Letter

Global Id: T10000004669  
Action Type: Other  
Date: 07/19/2012  
Action: Leak Began

Global Id: T10000004669  
Action Type: ENFORCEMENT  
Date: 09/03/2013  
Action: Notification - Preclosure

Global Id: T10000004669  
Action Type: Other  
Date: 07/19/2012  
Action: Leak Discovery

Global Id: T10000004669  
Action Type: ENFORCEMENT  
Date: 11/14/2013  
Action: Closure/No Further Action Letter

**LOS ANGELES CO. HMS:**

Region: LA  
Permit Category: T  
Facility Id: 013646-014048  
Facility Type: 0  
Facility Status: Removed  
Area: 5A  
Permit Number: 000714697  
Permit Status: Removed

**WDS:**

Facility ID: Los Angeles River 196000369  
Facility Type: Other - Does not fall into the category of Municipal/Domestic, Industrial, Agricultural or Solid Waste (Class I, II or III)  
Facility Status: Active - Any facility with a continuous or seasonal discharge that is under Waste Discharge Requirements.  
NPDES Number: CAG994004 The 1st 2 characters designate the state. The remaining 7 are assigned by the Regional Board  
Subregion: 4  
Facility Telephone: 3102267407  
Facility Contact: Pam Smith

Map ID  
 Direction  
 Distance  
 Elevation

MAP FINDINGS

Site

Database(s)

EDR ID Number  
 EPA ID Number

**CLARITY REALTY PARTNERS, LLC - PARKING STRUCTURE (Continued)**

**S105774752**

Agency Name: CLARITY PARTNERS LP  
 Agency Address: 100 N. Crescent Dr. # 150  
 Agency City,St,Zip: Beverly Hills 90210  
 Agency Contact: Charles Luke  
 Agency Telephone: 3104321678  
 Agency Type: Private  
 SIC Code: 9999  
 SIC Code 2: Not reported  
 Primary Waste Type: Designated/Influent or Solid Wastes that pose a significant threat to water quality because of their high concentrations (E.G., BOD, Hardness, TRF, Chloride). 'Manageable' hazardous wastes (E.G., inorganic salts and heavy metals) are included in this category.  
 Primary Waste: MISCEL  
 Waste Type2: Not reported  
 Waste2: Miscellaneous (Includes wastes from dewatering, recreational lake overflow, swimming pool wastes, water ride wastewater, ground water seepage and other wastes of this type)  
 Primary Waste Type: Designated/Influent or Solid Wastes that pose a significant threat to water quality because of their high concentrations (E.G., BOD, Hardness, TRF, Chloride). 'Manageable' hazardous wastes (E.G., inorganic salts and heavy metals) are included in this category.  
 Secondary Waste: Not reported  
 Secondary Waste Type: Not reported  
 Design Flow: 1  
 Baseline Flow: 0  
 Reclamation: No reclamation requirements associated with this facility.  
 POTW: The facility is not a POTW.  
 Treat To Water: 0  
 Complexity: Not reported

83  
 North  
 1/2-1  
 0.513 mi.  
 2707 ft.

**HAWTHORNE SCHOOL MODERNIZATION**  
**624 NORTH REXFORD AVENUE**  
**BEVERLY HILLS, CA 90210**

**ENVIROSTOR S11875247**  
**SCH N/A**

**Relative:**  
**Higher**

ENVIROSTOR:  
 Facility ID: 60001594  
 Status: No Action Required  
 Status Date: 02/08/2012  
 Site Code: 304636  
 Site Type: School Investigation  
 Site Type Detailed: School  
 Acres: 5  
 NPL: NO  
 Regulatory Agencies: SMBRP  
 Lead Agency: SMBRP  
 Program Manager: Aslam Shareef  
 Supervisor: Shahir Haddad  
 Division Branch: Southern California Schools & Brownfields Outreach  
 Assembly: 50  
 Senate: 26  
 Special Program: Not reported  
 Restricted Use: NO  
 Site Mgmt Req: NONE SPECIFIED  
 Funding: Responsible Party  
 Latitude: 34.07799  
 Longitude: -118.4037

**Actual:**  
**303 ft.**



Map ID  
Direction  
Distance  
Elevation

MAP FINDINGS

Site

Database(s)

EDR ID Number  
EPA ID Number

**HAWTHORNE SCHOOL MODERNIZATION (Continued)**

**S118757247**

APN: 4341-029-900, 4341-029-901  
Past Use: RESIDENTIAL AREA, SCHOOL - ELEMENTARY  
Potential COC: Lead  
Confirmed COC: 30013-NO  
Potential Description: SOIL  
Alias Name: 4341-029-900  
Alias Type: APN  
Alias Name: 4341-029-901  
Alias Type: APN  
Alias Name: 304636  
Alias Type: Project Code (Site Code)  
Alias Name: 60001594  
Alias Type: Envirostor ID Number

Completed Info:

Completed Area Name: PROJECT WIDE  
Completed Sub Area Name: Not reported  
Completed Document Type: Cost Recovery Closeout Memo  
Completed Date: 01/09/2013  
Comments: Not reported

Completed Area Name: PROJECT WIDE  
Completed Sub Area Name: Not reported  
Completed Document Type: Phase 1  
Completed Date: 02/08/2012  
Comments: DTSC approved the Phase I report with a No Action determination

Future Area Name: Not reported  
Future Sub Area Name: Not reported  
Future Document Type: Not reported  
Future Due Date: Not reported  
Schedule Area Name: Not reported  
Schedule Sub Area Name: Not reported  
Schedule Document Type: Not reported  
Schedule Due Date: Not reported  
Schedule Revised Date: Not reported

SCH:

Facility ID: 60001594  
Site Type: School Investigation  
Site Type Detail: School  
Site Mgmt. Req.: NONE SPECIFIED  
Acres: 5  
National Priorities List: NO  
Cleanup Oversight Agencies: SMBRP  
Lead Agency: SMBRP  
Lead Agency Description: DTSC - Site Cleanup Program  
Project Manager: Aslam Shareef  
Supervisor: Shahir Haddad  
Division Branch: Southern California Schools & Brownfields Outreach  
Site Code: 304636  
Assembly: 50  
Senate: 26  
Special Program Status: Not reported  
Status: No Action Required  
Status Date: 02/08/2012

Map ID  
Direction  
Distance  
Elevation

MAP FINDINGS

Site

Database(s)

EDR ID Number  
EPA ID Number

**HAWTHORNE SCHOOL MODERNIZATION (Continued)**

**S118757247**

Restricted Use: NO  
Funding: Responsible Party  
Latitude: 34.07799  
Longitude: -118.4037  
APN: 4341-029-900, 4341-029-901  
Past Use: RESIDENTIAL AREA, SCHOOL - ELEMENTARY  
Potential COC: Lead  
Confirmed COC: 30013-NO  
Potential Description: SOIL  
Alias Name: 4341-029-900  
Alias Type: APN  
Alias Name: 4341-029-901  
Alias Type: APN  
Alias Name: 304636  
Alias Type: Project Code (Site Code)  
Alias Name: 60001594  
Alias Type: Envirostor ID Number

Completed Info:

Completed Area Name: PROJECT WIDE  
Completed Sub Area Name: Not reported  
Completed Document Type: Cost Recovery Closeout Memo  
Completed Date: 01/09/2013  
Comments: Not reported

Completed Area Name: PROJECT WIDE  
Completed Sub Area Name: Not reported  
Completed Document Type: Phase 1  
Completed Date: 02/08/2012  
Comments: DTSC approved the Phase I report with a No Action determination

Future Area Name: Not reported  
Future Sub Area Name: Not reported  
Future Document Type: Not reported  
Future Due Date: Not reported  
Schedule Area Name: Not reported  
Schedule Sub Area Name: Not reported  
Schedule Document Type: Not reported  
Schedule Due Date: Not reported  
Schedule Revised Date: Not reported

**84**  
**NE**  
**1/2-1**  
**0.553 mi.**  
**2918 ft.**

**BEVERLY HILLS - LOTS 12 & 13**  
**9315 CIVIC CENTER DRIVE**  
**BEVERLY HILLS, CA 90210**

**ENVIROSTOR** **S106797768**  
**VCP** **N/A**

**Relative:**  
**Lower**

ENVIROSTOR:  
Facility ID: 19400017  
Status: Active  
Status Date: 12/15/2004  
Site Code: 301761  
Site Type: Voluntary Cleanup  
Site Type Detailed: Voluntary Cleanup  
Acres: 5  
NPL: NO  
Regulatory Agencies: SMBRP  
Lead Agency: SMBRP

**Actual:**  
**248 ft.**

Map ID  
Direction  
Distance  
Elevation

MAP FINDINGS

Site

Database(s)

EDR ID Number  
EPA ID Number

**BEVERLY HILLS - LOTS 12 & 13 (Continued)**

**S106797768**

Program Manager: Tedd Yargeau  
Supervisor: Sayarah Amirebrahimi  
Division Branch: Cleanup Chatsworth  
Assembly: 50  
Senate: 26  
Special Program: Voluntary Cleanup Program  
Restricted Use: NO  
Site Mgmt Req: NONE SPECIFIED  
Funding: Responsible Party  
Latitude: 34.07817  
Longitude: -118.3938  
APN: NONE SPECIFIED  
Past Use: RAILROAD RIGHT OF WAY  
Potential COC: Arsenic  
Confirmed COC: NONE SPECIFIED  
Potential Description: OTH, SOIL  
Alias Name: BEVERLY HILLS LAND CORPORATION SITE  
Alias Type: Alternate Name  
Alias Name: LOTS 12 & 13  
Alias Type: Alternate Name  
Alias Name: 110033618244  
Alias Type: EPA (FRS #)  
Alias Name: 301247  
Alias Type: Project Code (Site Code)  
Alias Name: 301761  
Alias Type: Project Code (Site Code)  
Alias Name: 19400017  
Alias Type: Envirostor ID Number

Completed Info:

Completed Area Name: PROJECT WIDE  
Completed Sub Area Name: Not reported  
Completed Document Type: Pre-HARP Form  
Completed Date: 06/23/2016  
Comments: HARP Form finalized

Completed Area Name: PROJECT WIDE  
Completed Sub Area Name: Not reported  
Completed Document Type: Annual Oversight Cost Estimate  
Completed Date: 10/10/2013  
Comments: Not reported

Completed Area Name: PROJECT WIDE  
Completed Sub Area Name: Not reported  
Completed Document Type: Annual Oversight Cost Estimate  
Completed Date: 10/21/2015  
Comments: BH12&13 Annual Cost Estimate Letter

Completed Area Name: PROJECT WIDE  
Completed Sub Area Name: Not reported  
Completed Document Type: CEQA - Initial Study/ Neg. Declaration  
Completed Date: 06/15/2015  
Comments: Not reported

Completed Area Name: PROJECT WIDE  
Completed Sub Area Name: Not reported  
Completed Document Type: Annual Oversight Cost Estimate  
Completed Date: 09/24/2014

Map ID  
Direction  
Distance  
Elevation

MAP FINDINGS

Site

Database(s)

EDR ID Number  
EPA ID Number

**BEVERLY HILLS - LOTS 12 & 13 (Continued)**

**S106797768**

Comments: Not reported

Completed Area Name: PROJECT WIDE  
Completed Sub Area Name: Not reported  
Completed Document Type: Correspondence  
Completed Date: 02/05/2008  
Comments: DTSC sent a letter stating that no remediation of groundwater was necessary at this time..

Completed Area Name: PROJECT WIDE  
Completed Sub Area Name: Not reported  
Completed Document Type: Remedial Investigation Report  
Completed Date: 09/21/2006  
Comments: RI Report completed and approved

Completed Area Name: PROJECT WIDE  
Completed Sub Area Name: Not reported  
Completed Document Type: Risk Assessment Workplan  
Completed Date: 03/15/2007  
Comments: Risk Assessment Work Plan approved

Completed Area Name: PROJECT WIDE  
Completed Sub Area Name: Not reported  
Completed Document Type: Risk Assessment Report  
Completed Date: 11/21/2008  
Comments: Not reported

Completed Area Name: PROJECT WIDE  
Completed Sub Area Name: Not reported  
Completed Document Type: Site Characterization Report  
Completed Date: 10/03/2007  
Comments: Supplemental soil investigation results.

Completed Area Name: PROJECT WIDE  
Completed Sub Area Name: Not reported  
Completed Document Type: Voluntary Cleanup Agreement  
Completed Date: 12/15/2004  
Comments: A Voluntary Cleanup Agreement was entered into between DTSC and Union Pacific railroad. The VCA covers additional Site Characterization activities, a Risk Assessment, and Removal Action Workplan for two undeveloped lots in Beverly Hills that were formerly part of a railroad right-of-way.

Completed Area Name: PROJECT WIDE  
Completed Sub Area Name: Not reported  
Completed Document Type: Supplemental Site Investigation Workplan  
Completed Date: 09/10/2008  
Comments: Approved workplan.

Completed Area Name: PROJECT WIDE  
Completed Sub Area Name: Not reported  
Completed Document Type: Fieldwork  
Completed Date: 10/22/2008  
Comments: Sampling via push rod drilling is complete.

Completed Area Name: PROJECT WIDE  
Completed Sub Area Name: Not reported

Map ID  
Direction  
Distance  
Elevation

MAP FINDINGS

Site

Database(s)

EDR ID Number  
EPA ID Number

**BEVERLY HILLS - LOTS 12 & 13 (Continued)**

**S106797768**

Completed Document Type: Well Installation Workplan

Completed Date: 09/16/2009

Comments: Not reported

Completed Area Name: PROJECT WIDE

Completed Sub Area Name: Not reported

Completed Document Type: Fieldwork

Completed Date: 09/16/2009

Comments: Two wells installed.

Completed Area Name: PROJECT WIDE

Completed Sub Area Name: Not reported

Completed Document Type: Fieldwork

Completed Date: 10/05/2009

Comments: Installation and sampling completed.

Completed Area Name: PROJECT WIDE

Completed Sub Area Name: Not reported

Completed Document Type: Monitoring Report

Completed Date: 07/09/2010

Comments: Not reported

Completed Area Name: PROJECT WIDE

Completed Sub Area Name: Not reported

Completed Document Type: Fact Sheets

Completed Date: 06/02/2015

Comments: Fact Sheet ready for release.

Completed Area Name: PROJECT WIDE

Completed Sub Area Name: Not reported

Completed Document Type: Community Profile

Completed Date: 03/16/2006

Comments: This is the initial Community Profile done in 2006.

Completed Area Name: PROJECT WIDE

Completed Sub Area Name: Not reported

Completed Document Type: Community Profile

Completed Date: 04/24/2015

Comments: Completed by PPS

Completed Area Name: PROJECT WIDE

Completed Sub Area Name: Not reported

Completed Document Type: Public Notice

Completed Date: 06/12/2015

Comments: Sent

Completed Area Name: PROJECT WIDE

Completed Sub Area Name: Not reported

Completed Document Type: Public Notice

Completed Date: 07/13/2015

Comments: Final Public Notice - Extension of Public Comment Period

Completed Area Name: PROJECT WIDE

Completed Sub Area Name: Not reported

Completed Document Type: Fieldwork

Completed Date: 07/26/2016

Comments: Arsenic perimeter sampling for fence realignment completed

Map ID  
Direction  
Distance  
Elevation

MAP FINDINGS

Site

Database(s)

EDR ID Number  
EPA ID Number

**BEVERLY HILLS - LOTS 12 & 13 (Continued)**

**S106797768**

Completed Area Name: PROJECT WIDE  
Completed Sub Area Name: Not reported  
Completed Document Type: Site Characterization Report  
Completed Date: 09/20/2016  
Comments: Arsenic Sampling Report reviewed and comments issued on further actions

Completed Area Name: PROJECT WIDE  
Completed Sub Area Name: Not reported  
Completed Document Type: Technical Report  
Completed Date: 05/25/2017  
Comments: Not reported

Completed Area Name: PROJECT WIDE  
Completed Sub Area Name: Not reported  
Completed Document Type: Technical Report  
Completed Date: 05/25/2017  
Comments: Not reported

Future Area Name: PROJECT WIDE  
Future Sub Area Name: Not reported  
Future Document Type: Removal Action Workplan  
Future Due Date: 2020  
Future Area Name: PROJECT WIDE  
Future Sub Area Name: Not reported  
Future Document Type: Remedial Action Completion Report  
Future Due Date: 2021  
Future Area Name: PROJECT WIDE  
Future Sub Area Name: Not reported  
Future Document Type: Certification  
Future Due Date: 2021  
Schedule Area Name: Not reported  
Schedule Sub Area Name: Not reported  
Schedule Document Type: Not reported  
Schedule Due Date: Not reported  
Schedule Revised Date: Not reported

VCP:

Facility ID: 19400017  
Site Type: Voluntary Cleanup  
Site Type Detail: Voluntary Cleanup  
Site Mgmt. Req.: NONE SPECIFIED  
Acres: 5  
National Priorities List: NO  
Cleanup Oversight Agencies: SMBRP  
Lead Agency: SMBRP  
Lead Agency Description: DTSC - Site Cleanup Program  
Project Manager: Tedd Yargeau  
Supervisor: Sayareh Amirebrahimi  
Division Branch: Cleanup Chatsworth  
Site Code: 301761  
Assembly: 50  
Senate: 26  
Special Programs Code: Voluntary Cleanup Program  
Status: Active  
Status Date: 12/15/2004  
Restricted Use: NO

Map ID  
Direction  
Distance  
Elevation

MAP FINDINGS

Site

Database(s)

EDR ID Number  
EPA ID Number

**BEVERLY HILLS - LOTS 12 & 13 (Continued)**

**S106797768**

Funding: Responsible Party  
Lat/Long: 34.07817 / -118.3938  
APN: NONE SPECIFIED  
Past Use: RAILROAD RIGHT OF WAY  
Potential COC: 30001  
Confirmed COC: NONE SPECIFIED  
Potential Description: OTH, SOIL  
Alias Name: BEVERLY HILLS LAND CORPORATION SITE  
Alias Type: Alternate Name  
Alias Name: LOTS 12 & 13  
Alias Type: Alternate Name  
Alias Name: 110033618244  
Alias Type: EPA (FRS #)  
Alias Name: 301247  
Alias Type: Project Code (Site Code)  
Alias Name: 301761  
Alias Type: Project Code (Site Code)  
Alias Name: 19400017  
Alias Type: Envirostor ID Number

Completed Info:

Completed Area Name: PROJECT WIDE  
Completed Sub Area Name: Not reported  
Completed Document Type: Pre-HARP Form  
Completed Date: 06/23/2016  
Comments: HARP Form finalized

Completed Area Name: PROJECT WIDE  
Completed Sub Area Name: Not reported  
Completed Document Type: Annual Oversight Cost Estimate  
Completed Date: 10/10/2013  
Comments: Not reported

Completed Area Name: PROJECT WIDE  
Completed Sub Area Name: Not reported  
Completed Document Type: Annual Oversight Cost Estimate  
Completed Date: 10/21/2015  
Comments: BH12&13 Annual Cost Estimate Letter

Completed Area Name: PROJECT WIDE  
Completed Sub Area Name: Not reported  
Completed Document Type: CEQA - Initial Study/ Neg. Declaration  
Completed Date: 06/15/2015  
Comments: Not reported

Completed Area Name: PROJECT WIDE  
Completed Sub Area Name: Not reported  
Completed Document Type: Annual Oversight Cost Estimate  
Completed Date: 09/24/2014  
Comments: Not reported

Completed Area Name: PROJECT WIDE  
Completed Sub Area Name: Not reported  
Completed Document Type: Correspondence  
Completed Date: 02/05/2008  
Comments: DTSC sent a letter stating that no remediation of groundwater was necessary at this time..



Map ID  
Direction  
Distance  
Elevation

MAP FINDINGS

Site

Database(s)

EDR ID Number  
EPA ID Number

**BEVERLY HILLS - LOTS 12 & 13 (Continued)**

**S106797768**

Completed Area Name: PROJECT WIDE  
Completed Sub Area Name: Not reported  
Completed Document Type: Remedial Investigation Report  
Completed Date: 09/21/2006  
Comments: RI Report completed and approved

Completed Area Name: PROJECT WIDE  
Completed Sub Area Name: Not reported  
Completed Document Type: Risk Assessment Workplan  
Completed Date: 03/15/2007  
Comments: Risk Assessment Work Plan approved

Completed Area Name: PROJECT WIDE  
Completed Sub Area Name: Not reported  
Completed Document Type: Risk Assessment Report  
Completed Date: 11/21/2008  
Comments: Not reported

Completed Area Name: PROJECT WIDE  
Completed Sub Area Name: Not reported  
Completed Document Type: Site Characterization Report  
Completed Date: 10/03/2007  
Comments: Supplemental soil investigation results.

Completed Area Name: PROJECT WIDE  
Completed Sub Area Name: Not reported  
Completed Document Type: Voluntary Cleanup Agreement  
Completed Date: 12/15/2004  
Comments: A Voluntary Cleanup Agreement was entered into between DTSC and Union Pacific railroad. The VCA covers additional Site Characterization activities, a Risk Assessment, and Removal Action Workplan for two undeveloped lots in Beverly Hills that were formerly part of a railroad right-of-way.

Completed Area Name: PROJECT WIDE  
Completed Sub Area Name: Not reported  
Completed Document Type: Supplemental Site Investigation Workplan  
Completed Date: 09/10/2008  
Comments: Approved workplan.

Completed Area Name: PROJECT WIDE  
Completed Sub Area Name: Not reported  
Completed Document Type: Fieldwork  
Completed Date: 10/22/2008  
Comments: Sampling via push rod drilling is complete.

Completed Area Name: PROJECT WIDE  
Completed Sub Area Name: Not reported  
Completed Document Type: Well Installation Workplan  
Completed Date: 09/16/2009  
Comments: Not reported

Completed Area Name: PROJECT WIDE  
Completed Sub Area Name: Not reported  
Completed Document Type: Fieldwork  
Completed Date: 09/16/2009  
Comments: Two wells installed.

Map ID  
Direction  
Distance  
Elevation

MAP FINDINGS

Site

Database(s)

EDR ID Number  
EPA ID Number

**BEVERLY HILLS - LOTS 12 & 13 (Continued)**

**S106797768**

Completed Area Name: PROJECT WIDE  
Completed Sub Area Name: Not reported  
Completed Document Type: Fieldwork  
Completed Date: 10/05/2009  
Comments: Installation and sampling completed.

Completed Area Name: PROJECT WIDE  
Completed Sub Area Name: Not reported  
Completed Document Type: Monitoring Report  
Completed Date: 07/09/2010  
Comments: Not reported

Completed Area Name: PROJECT WIDE  
Completed Sub Area Name: Not reported  
Completed Document Type: Fact Sheets  
Completed Date: 06/02/2015  
Comments: Fact Sheet ready for release.

Completed Area Name: PROJECT WIDE  
Completed Sub Area Name: Not reported  
Completed Document Type: Community Profile  
Completed Date: 03/16/2006  
Comments: This is the initial Community Profile done in 2006.

Completed Area Name: PROJECT WIDE  
Completed Sub Area Name: Not reported  
Completed Document Type: Community Profile  
Completed Date: 04/24/2015  
Comments: Completed by PPS

Completed Area Name: PROJECT WIDE  
Completed Sub Area Name: Not reported  
Completed Document Type: Public Notice  
Completed Date: 06/12/2015  
Comments: Sent

Completed Area Name: PROJECT WIDE  
Completed Sub Area Name: Not reported  
Completed Document Type: Public Notice  
Completed Date: 07/13/2015  
Comments: Final Public Notice - Extension of Public Comment Period

Completed Area Name: PROJECT WIDE  
Completed Sub Area Name: Not reported  
Completed Document Type: Fieldwork  
Completed Date: 07/26/2016  
Comments: Arsenic perimeter sampling for fence realignment completed

Completed Area Name: PROJECT WIDE  
Completed Sub Area Name: Not reported  
Completed Document Type: Site Characterization Report  
Completed Date: 09/20/2016  
Comments: Arsenic Sampling Report reviewed and comments issued on further actions

Completed Area Name: PROJECT WIDE  
Completed Sub Area Name: Not reported

Map ID  
 Direction  
 Distance  
 Elevation

MAP FINDINGS

Site

Database(s)

EDR ID Number  
 EPA ID Number

**BEVERLY HILLS - LOTS 12 & 13 (Continued)**

**S106797768**

Completed Document Type: Technical Report  
 Completed Date: 05/25/2017  
 Comments: Not reported

Completed Area Name: PROJECT WIDE  
 Completed Sub Area Name: Not reported  
 Completed Document Type: Technical Report  
 Completed Date: 05/25/2017  
 Comments: Not reported

Future Area Name: PROJECT WIDE  
 Future Sub Area Name: Not reported  
 Future Document Type: Removal Action Workplan  
 Future Due Date: 2020  
 Future Area Name: PROJECT WIDE  
 Future Sub Area Name: Not reported  
 Future Document Type: Remedial Action Completion Report  
 Future Due Date: 2021  
 Future Area Name: PROJECT WIDE  
 Future Sub Area Name: Not reported  
 Future Document Type: Certification  
 Future Due Date: 2021  
 Schedule Area Name: Not reported  
 Schedule Sub Area Name: Not reported  
 Schedule Document Type: Not reported  
 Schedule Due Date: Not reported  
 Schedule Revised Date: Not reported

**85**  
**WSW**  
**1/2-1**  
**0.683 mi.**  
**3605 ft.**

**EL RODEO SCHOOL**  
**605 NORTH WHITTIER DRIVE**  
**BEVERLY HILLS, CA 90210**

**ENVIROSTOR** **S112948051**  
**SCH** **N/A**  
**HAZNET**

**Relative:**  
**Higher**

ENVIROSTOR:

Facility ID: 60002158  
 Status: Active  
 Status Date: 07/12/2016  
 Site Code: 304655  
 Site Type: School Cleanup  
 Site Type Detailed: School  
 Acres: 6  
 NPL: NO  
 Regulatory Agencies: SMBRP  
 Lead Agency: SMBRP  
 Program Manager: Xihong (Scarlett) Zhai  
 Supervisor: Shahir Haddad  
 Division Branch: Southern California Schools & Brownfields Outreach  
 Assembly: 50  
 Senate: 26  
 Special Program: Not reported  
 Restricted Use: NO  
 Site Mgmt Req: NONE SPECIFIED  
 Funding: School District  
 Latitude: 34.06805  
 Longitude: -118.4159  
 APN: 4359-019-900  
 Past Use: SCHOOL - ELEMENTARY, UNDERGROUND STORAGE TANKS

**Actual:**  
**292 ft.**

Map ID  
Direction  
Distance  
Elevation

MAP FINDINGS

Site

Database(s)

EDR ID Number  
EPA ID Number

**EL RODEO SCHOOL (Continued)**

**S112948051**

Potential COC: Benzene Polychlorinated biphenyls (PCBs TPH-diesel TPH-MOTOR OIL Ethylbenzene

Confirmed COC: Benzene TPH-diesel Ethylbenzene TPH-MOTOR OIL 30018-NO

Potential Description: IA, OTH, SOIL, SV

Alias Name: 4359-019-900

Alias Type: APN

Alias Name: 304655

Alias Type: Project Code (Site Code)

Alias Name: 60002158

Alias Type: Envirostor ID Number

**Completed Info:**

Completed Area Name: PROJECT WIDE

Completed Sub Area Name: Not reported

Completed Document Type: Annual Oversight Cost Estimate

Completed Date: 09/13/2016

Comments: Annual Cost Estimate Letter, dated 9/13/16, sent to RP.

Completed Area Name: PROJECT WIDE

Completed Sub Area Name: Not reported

Completed Document Type: School Cleanup Agreement

Completed Date: 11/19/2015

Comments: Fully executed SCA sent to District via regular mail on 11/19/15.

Completed Area Name: PROJECT WIDE

Completed Sub Area Name: Not reported

Completed Document Type: Annual Oversight Cost Estimate

Completed Date: 09/16/2015

Comments: DTSC cost estimated was conducted on 9/11/2015 by Shahir Haddad and Scarlett Zhai.

Completed Area Name: PROJECT WIDE

Completed Sub Area Name: Not reported

Completed Document Type: Environmental Oversight Agreement Application

Completed Date: 03/17/2015

Comments: EOP application submitted to Scarlett via email on 03/16/15.

Completed Area Name: PROJECT WIDE

Completed Sub Area Name: Not reported

Completed Document Type: Preliminary Endangerment Assessment Workplan

Completed Date: 08/14/2015

Comments: DTSC concurred with the Adequacy of the Workplan for implementation

Completed Area Name: PROJECT WIDE

Completed Sub Area Name: Not reported

Completed Document Type: Preliminary Endangerment Assessment Report

Completed Date: 05/25/2016

Comments: DTSC approved the PEA with a No Further Action determination.

Completed Area Name: PROJECT WIDE

Completed Sub Area Name: Not reported

Completed Document Type: Monitoring Report

Completed Date: 09/01/2015

Comments: DTSC approved the Groundwater Monitoring and Remedial Progress report provided DTSC comments are incorporated in future field work/reports.

Completed Area Name: PROJECT WIDE

Completed Sub Area Name: Not reported

Map ID  
Direction  
Distance  
Elevation

MAP FINDINGS

Site

Database(s)

EDR ID Number  
EPA ID Number

**EL RODEO SCHOOL (Continued)**

**S112948051**

Completed Document Type: Community Profile  
Completed Date: 07/24/2017  
Comments: Not reported

Completed Area Name: PROJECT WIDE  
Completed Sub Area Name: Not reported  
Completed Document Type: Feasibility Study Report  
Completed Date: 01/25/2016  
Comments: DTSC approves the Feasibility Study/Treatability Study Workplan.

Completed Area Name: PROJECT WIDE  
Completed Sub Area Name: Not reported  
Completed Document Type: Pilot Study/Treatability Workplan  
Completed Date: 03/07/2016  
Comments: Not reported

Completed Area Name: PROJECT WIDE  
Completed Sub Area Name: Not reported  
Completed Document Type: Monitoring Report  
Completed Date: 02/22/2016  
Comments: DTSC approved the groundwater monitoring report.

Completed Area Name: PROJECT WIDE  
Completed Sub Area Name: Not reported  
Completed Document Type: Operations and Maintenance Report  
Completed Date: 02/13/2017  
Comments: DTSC approved the groundwater monitoring and remedy progress report

Completed Area Name: PROJECT WIDE  
Completed Sub Area Name: Not reported  
Completed Document Type: Operations and Maintenance Report  
Completed Date: 02/14/2017  
Comments: DTSC approved the groundwater monitoring and remedy progress report.

Completed Area Name: PROJECT WIDE  
Completed Sub Area Name: Not reported  
Completed Document Type: Environmental Oversight Agreement  
Completed Date: 03/23/2015  
Comments: Sent fully executed EOA (FedEx) to District.

Future Area Name: Not reported  
Future Sub Area Name: Not reported  
Future Document Type: Not reported  
Future Due Date: Not reported  
Schedule Area Name: PROJECT WIDE  
Schedule Sub Area Name: Not reported  
Schedule Document Type: Fact Sheets  
Schedule Due Date: 04/13/2016  
Schedule Revised Date: Not reported  
Schedule Area Name: PROJECT WIDE  
Schedule Sub Area Name: Not reported  
Schedule Document Type: Public Notice  
Schedule Due Date: 02/08/2016  
Schedule Revised Date: Not reported  
Schedule Area Name: PROJECT WIDE  
Schedule Sub Area Name: Not reported  
Schedule Document Type: Removal Action Completion Report

Map ID  
Direction  
Distance  
Elevation

MAP FINDINGS

Site

Database(s)

EDR ID Number  
EPA ID Number

**EL RODEO SCHOOL (Continued)**

**S112948051**

Schedule Due Date: 09/12/2016  
Schedule Revised Date: Not reported  
Schedule Area Name: PROJECT WIDE  
Schedule Sub Area Name: Not reported  
Schedule Document Type: Removal Action Workplan  
Schedule Due Date: 04/13/2016  
Schedule Revised Date: Not reported  
Schedule Area Name: PROJECT WIDE  
Schedule Sub Area Name: Not reported  
Schedule Document Type: Operations and Maintenance Report  
Schedule Due Date: 11/12/2017  
Schedule Revised Date: Not reported  
Schedule Area Name: PROJECT WIDE  
Schedule Sub Area Name: Not reported  
Schedule Document Type: Operations and Maintenance Report  
Schedule Due Date: 05/15/2018  
Schedule Revised Date: Not reported

SCH:

Facility ID: 60002158  
Site Type: School Cleanup  
Site Type Detail: School  
Site Mgmt. Req.: NONE SPECIFIED  
Acres: 6  
National Priorities List: NO  
Cleanup Oversight Agencies: SMBRP  
Lead Agency: SMBRP  
Lead Agency Description: DTSC - Site Cleanup Program  
Project Manager: Xihong (Scarlett) Zhai  
Supervisor: Shahir Haddad  
Division Branch: Southern California Schools & Brownfields Outreach  
Site Code: 304655  
Assembly: 50  
Senate: 26  
Special Program Status: Not reported  
Status: Active  
Status Date: 07/12/2016  
Restricted Use: NO  
Funding: School District  
Latitude: 34.06805  
Longitude: -118.4159  
APN: 4359-019-900  
Past Use: SCHOOL - ELEMENTARY, UNDERGROUND STORAGE TANKS  
Potential COC: Benzene, Polychlorinated biphenyls (PCBs, TPH-diesel, TPH-MOTOR OIL, Ethylbenzene  
Confirmed COC: Benzene, TPH-diesel, Ethylbenzene, TPH-MOTOR OIL, 30018-NO  
Potential Description: IA, OTH, SOIL, SV  
Alias Name: 4359-019-900  
Alias Type: APN  
Alias Name: 304655  
Alias Type: Project Code (Site Code)  
Alias Name: 60002158  
Alias Type: Envirostor ID Number

Completed Info:

Completed Area Name: PROJECT WIDE

Map ID  
Direction  
Distance  
Elevation

MAP FINDINGS

Site

Database(s)

EDR ID Number  
EPA ID Number

**EL RODEO SCHOOL (Continued)**

**S112948051**

Completed Sub Area Name: Not reported  
Completed Document Type: Annual Oversight Cost Estimate  
Completed Date: 09/13/2016  
Comments: Annual Cost Estimate Letter, dated 9/13/16, sent to RP.

Completed Area Name: PROJECT WIDE  
Completed Sub Area Name: Not reported  
Completed Document Type: School Cleanup Agreement  
Completed Date: 11/19/2015  
Comments: Fully executed SCA sent to District via regular mail on 11/19/15.

Completed Area Name: PROJECT WIDE  
Completed Sub Area Name: Not reported  
Completed Document Type: Annual Oversight Cost Estimate  
Completed Date: 09/16/2015  
Comments: DTSC cost estimated was conducted on 9/11/2015 by Shahir Haddad and Scarlett Zhai.

Completed Area Name: PROJECT WIDE  
Completed Sub Area Name: Not reported  
Completed Document Type: Environmental Oversight Agreement Application  
Completed Date: 03/17/2015  
Comments: EOP application submitted to Scarlett via email on 03/16/15.

Completed Area Name: PROJECT WIDE  
Completed Sub Area Name: Not reported  
Completed Document Type: Preliminary Endangerment Assessment Workplan  
Completed Date: 08/14/2015  
Comments: DTSC concurred with the Adequacy of the Workplan for implementation

Completed Area Name: PROJECT WIDE  
Completed Sub Area Name: Not reported  
Completed Document Type: Preliminary Endangerment Assessment Report  
Completed Date: 05/25/2016  
Comments: DTSC approved the PEA with a No Further Action determination.

Completed Area Name: PROJECT WIDE  
Completed Sub Area Name: Not reported  
Completed Document Type: Monitoring Report  
Completed Date: 09/01/2015  
Comments: DTSC approved the Groundwater Monitoring and Remedial Progress report provided DTSC comments are incorporated in future field work/reports.

Completed Area Name: PROJECT WIDE  
Completed Sub Area Name: Not reported  
Completed Document Type: Community Profile  
Completed Date: 07/24/2017  
Comments: Not reported

Completed Area Name: PROJECT WIDE  
Completed Sub Area Name: Not reported  
Completed Document Type: Feasibility Study Report  
Completed Date: 01/25/2016  
Comments: DTSC approves the Feasibility Study/Treatability Study Workplan.

Completed Area Name: PROJECT WIDE  
Completed Sub Area Name: Not reported



Map ID  
Direction  
Distance  
Elevation

MAP FINDINGS

Site

Database(s)

EDR ID Number  
EPA ID Number

**EL RODEO SCHOOL (Continued)**

**S112948051**

Completed Document Type: Pilot Study/Treatability Workplan

Completed Date: 03/07/2016

Comments: Not reported

Completed Area Name: PROJECT WIDE

Completed Sub Area Name: Not reported

Completed Document Type: Monitoring Report

Completed Date: 02/22/2016

Comments: DTSC approved the groundwater monitoring report.

Completed Area Name: PROJECT WIDE

Completed Sub Area Name: Not reported

Completed Document Type: Operations and Maintenance Report

Completed Date: 02/13/2017

Comments: DTSC approved the groundwater monitoring and remedy progress report

Completed Area Name: PROJECT WIDE

Completed Sub Area Name: Not reported

Completed Document Type: Operations and Maintenance Report

Completed Date: 02/14/2017

Comments: DTSC approved the groundwater monitoring and remedy progress report.

Completed Area Name: PROJECT WIDE

Completed Sub Area Name: Not reported

Completed Document Type: Environmental Oversight Agreement

Completed Date: 03/23/2015

Comments: Sent fully executed EOA (FedEx) to District.

Future Area Name: Not reported

Future Sub Area Name: Not reported

Future Document Type: Not reported

Future Due Date: Not reported

Schedule Area Name: PROJECT WIDE

Schedule Sub Area Name: Not reported

Schedule Document Type: Fact Sheets

Schedule Due Date: 04/13/2016

Schedule Revised Date: Not reported

Schedule Area Name: PROJECT WIDE

Schedule Sub Area Name: Not reported

Schedule Document Type: Public Notice

Schedule Due Date: 02/08/2016

Schedule Revised Date: Not reported

Schedule Area Name: PROJECT WIDE

Schedule Sub Area Name: Not reported

Schedule Document Type: Removal Action Completion Report

Schedule Due Date: 09/12/2016

Schedule Revised Date: Not reported

Schedule Area Name: PROJECT WIDE

Schedule Sub Area Name: Not reported

Schedule Document Type: Removal Action Workplan

Schedule Due Date: 04/13/2016

Schedule Revised Date: Not reported

Schedule Area Name: PROJECT WIDE

Schedule Sub Area Name: Not reported

Schedule Document Type: Operations and Maintenance Report

Schedule Due Date: 11/12/2017

Schedule Revised Date: Not reported

Map ID  
 Direction  
 Distance  
 Elevation

MAP FINDINGS

Site

Database(s)

EDR ID Number  
 EPA ID Number

**EL RODEO SCHOOL (Continued)**

**S112948051**

Schedule Area Name: PROJECT WIDE  
 Schedule Sub Area Name: Not reported  
 Schedule Document Type: Operations and Maintenance Report  
 Schedule Due Date: 05/15/2018  
 Schedule Revised Date: Not reported

**HAZNET:**

envid: S112948051  
 Year: 2005  
 GEPAID: CAC002594605  
 Contact: BILL CONLAN  
 Telephone: 8005278673  
 Mailing Name: Not reported  
 Mailing Address: 835 W STATE ST  
 Mailing City,St,Zip: ONTARIO, CA 91762  
 Gen County: Not reported  
 TSD EPA ID: CAD028409019  
 TSD County: Not reported  
 Waste Category: Unspecified aqueous solution  
 Disposal Method: Transfer Station  
 Tons: 0.05  
 Cat Decode: Not reported  
 Method Decode: Not reported  
 Facility County: Los Angeles

**86**  
**SW**  
**1/2-1**  
**0.689 mi.**  
**3640 ft.**

**BEVERLY HILLS HIGH SCHOOL**  
**241 MORENO DR**  
**BEVERLY HILLS, CA 90212**

**ENVIROSTOR** **1001614433**  
**LUST** **N/A**  
**SCH**  
**NPDES**

**Relative:**  
**Lower**

**ENVIROSTOR:**

**Actual:**  
**252 ft.**

Facility ID: 19820129  
 Status: Active  
 Status Date: 01/28/2015  
 Site Code: 304411  
 Site Type: School Cleanup  
 Site Type Detailed: School  
 Acres: 26  
 NPL: NO  
 Regulatory Agencies: SMBRP  
 Lead Agency: SMBRP  
 Program Manager: Xihong (Scarlett) Zhai  
 Supervisor: Shahir Haddad  
 Division Branch: Southern California Schools & Brownfields Outreach  
 Assembly: 50  
 Senate: 26  
 Special Program: Not reported  
 Restricted Use: NO  
 Site Mgmt Req: NONE SPECIFIED  
 Funding: School District  
 Latitude: 34.06130  
 Longitude: -118.4108  
 APN: 4319001900  
 Past Use: \* EDUCATIONAL SERVICES  
 Potential COC: Arsenic Benzene Total Chromium (1:6 ratio Cr VI:Cr III Lead Methane Cobalt Copper and compounds Ethylbenzene Nickel Toluene Xylenes Zinc

Map ID  
Direction  
Distance  
Elevation

MAP FINDINGS

Site

Database(s)

EDR ID Number  
EPA ID Number

**BEVERLY HILLS HIGH SCHOOL (Continued)**

**1001614433**

Confirmed COC: Arsenic Benzene Total Chromium (1:6 ratio Cr VI:Cr III Lead Methane  
Copper and compounds Ethylbenzene Xylenes Zinc Nickel Toluene Cobalt  
SOIL, SV

Potential Description: SOIL, SV

Alias Name: BEVERLY HILLS USD-BEVERLY HILLS HIGH SCL  
Alias Type: Alternate Name  
Alias Name: 4319001900  
Alias Type: APN  
Alias Name: T0603792986  
Alias Type: GeoTracker Global ID  
Alias Name: 304411  
Alias Type: Project Code (Site Code)  
Alias Name: 19820129  
Alias Type: Envirostor ID Number

Completed Info:

Completed Area Name: PROJECT WIDE  
Completed Sub Area Name: Not reported  
Completed Document Type: Environmental Oversight Agreement  
Completed Date: 02/18/2015  
Comments: Fully executed EOA sent (FedEx) to District.

Completed Area Name: PROJECT WIDE  
Completed Sub Area Name: Not reported  
Completed Document Type: Preliminary Endangerment Assessment Workplan  
Completed Date: 06/18/2015  
Comments: The PEA investigation field work incorporated DTSC's comments. The District will address DTSC's comments on PEA Workplan during preparation of PEA report.

Completed Area Name: PROJECT WIDE  
Completed Sub Area Name: Not reported  
Completed Document Type: Preliminary Endangerment Assessment Report  
Completed Date: 10/08/2015  
Comments: DTSC approved the PEA with a Further Action determination.

Completed Area Name: PROJECT WIDE  
Completed Sub Area Name: Not reported  
Completed Document Type: Preliminary Endangerment Assessment Workplan  
Completed Date: 07/13/2015  
Comments: The district's PEA field work incorporated DTSC's comments. The consultant indicated that the comments will be addressed in preparation of PEA report and no revision to PEA workplan will be performed.

Completed Area Name: PROJECT WIDE  
Completed Sub Area Name: Not reported  
Completed Document Type: Removal Action Workplan  
Completed Date: 11/23/2015  
Comments: DTSC approved the Removal Action Workplan for implementation

Completed Area Name: PROJECT WIDE  
Completed Sub Area Name: Not reported  
Completed Document Type: Fact Sheets  
Completed Date: 10/15/2015  
Comments: Not reported

Completed Area Name: PROJECT WIDE  
Completed Sub Area Name: Not reported

Map ID  
Direction  
Distance  
Elevation

MAP FINDINGS

Site

Database(s)

EDR ID Number  
EPA ID Number

**BEVERLY HILLS HIGH SCHOOL (Continued)**

**1001614433**

Completed Document Type: Public Notice  
Completed Date: 10/15/2015  
Comments: DTSC released the RAW for public review on 10/16/2015

Completed Area Name: PROJECT WIDE  
Completed Sub Area Name: Not reported  
Completed Document Type: Removal Action Completion Report  
Completed Date: 01/07/2016  
Comments: DTSC approved the Removal Action Completion Report.

Completed Area Name: PROJECT WIDE  
Completed Sub Area Name: Not reported  
Completed Document Type: Preliminary Endangerment Assessment Report  
Completed Date: 08/23/2016  
Comments: DTSC approved the PEA with a Further Action determination.

Completed Area Name: PROJECT WIDE  
Completed Sub Area Name: Not reported  
Completed Document Type: Other Report  
Completed Date: 01/05/2017  
Comments: Not reported

Completed Area Name: PROJECT WIDE  
Completed Sub Area Name: Not reported  
Completed Document Type: Annual Oversight Cost Estimate  
Completed Date: 09/13/2016  
Comments: Annual Cost Estimate Letter, dated 9/13/16, sent to RP.

Completed Area Name: PROJECT WIDE  
Completed Sub Area Name: Not reported  
Completed Document Type: Environmental Oversight Agreement Application  
Completed Date: 01/30/2015  
Comments: Received EOP Application via email 01/28/2015 by mail on 01/30/15.

Completed Area Name: PROJECT WIDE  
Completed Sub Area Name: Not reported  
Completed Document Type: Cost Recovery Closeout Memo  
Completed Date: 07/02/2003  
Comments: The modernization project was completed in 2001.

Completed Area Name: PROJECT WIDE  
Completed Sub Area Name: Not reported  
Completed Document Type: Annual Oversight Cost Estimate  
Completed Date: 09/16/2015  
Comments: DTSC cost estimated was conducted on 9/11/2015 by Shahir Haddad and Scarlett Zhai.

Completed Area Name: PROJECT WIDE  
Completed Sub Area Name: Not reported  
Completed Document Type: CEQA - Notice of Exemption  
Completed Date: 11/17/2015  
Comments: DTSC OPEA filed the Notice of Exemption with the State Clearing House.  
Not reported

Completed Area Name: PROJECT WIDE  
Completed Sub Area Name: Not reported  
Completed Document Type: School Cleanup Agreement

Map ID  
Direction  
Distance  
Elevation

MAP FINDINGS

Site

Database(s)

EDR ID Number  
EPA ID Number

**BEVERLY HILLS HIGH SCHOOL (Continued)**

**1001614433**

Completed Date: 08/12/2015  
Comments: Sent copy of fully executed SCA to District via regular mail.

Completed Area Name: PROJECT WIDE  
Completed Sub Area Name: Not reported  
Completed Document Type: Site Inspections/Visit (Non LUR)  
Completed Date: 05/08/2003  
Comments: Not reported

Future Area Name: Not reported  
Future Sub Area Name: Not reported  
Future Document Type: Not reported  
Future Due Date: Not reported  
Schedule Area Name: PROJECT WIDE  
Schedule Sub Area Name: Not reported  
Schedule Document Type: Preliminary Endangerment Assessment Report  
Schedule Due Date: 03/29/2016  
Schedule Revised Date: Not reported  
Schedule Area Name: PROJECT WIDE  
Schedule Sub Area Name: Not reported  
Schedule Document Type: Remedial Action Plan  
Schedule Due Date: 08/12/2016  
Schedule Revised Date: Not reported  
Schedule Area Name: PROJECT WIDE  
Schedule Sub Area Name: Not reported  
Schedule Document Type: Public Notice  
Schedule Due Date: 11/09/2016  
Schedule Revised Date: Not reported  
Schedule Area Name: PROJECT WIDE  
Schedule Sub Area Name: Not reported  
Schedule Document Type: Land Use Restriction  
Schedule Due Date: 08/05/2016  
Schedule Revised Date: Not reported

**LUST:**

Region: STATE  
Global Id: T0603792986  
Latitude: 34.0625843  
Longitude: -118.4114138  
Case Type: LUST Cleanup Site  
Status: Completed - Case Closed  
Status Date: 01/29/2008  
Lead Agency: LOS ANGELES COUNTY  
Case Worker: JOA  
Local Agency: LOS ANGELES COUNTY  
RB Case Number: R-16760  
LOC Case Number: Not reported  
File Location: Not reported  
Potential Media Affect: Soil  
Potential Contaminants of Concern: Diesel  
Site History: Not reported

[Click here to access the California GeoTracker records for this facility:](#)

**Contact:**

Global Id: T0603792986  
Contact Type: Local Agency Caseworker

Map ID  
Direction  
Distance  
Elevation

MAP FINDINGS

Site

Database(s)

EDR ID Number  
EPA ID Number

**BEVERLY HILLS HIGH SCHOOL (Continued)**

**1001614433**

Contact Name: JOHN AWUJO  
Organization Name: LOS ANGELES COUNTY  
Address: 900 S FREMONT AVE  
City: ALHAMBRA  
Email: jawujo@dpw.lacounty.gov  
Phone Number: 6264583507

Global Id: T0603792986  
Contact Type: Regional Board Caseworker  
Contact Name: YUE RONG  
Organization Name: LOS ANGELES RWQCB (REGION 4)  
Address: 320 W. 4TH ST., SUITE 200  
City: Los Angeles  
Email: yrong@waterboards.ca.gov  
Phone Number: Not reported

Status History:

Global Id: T0603792986  
Status: Completed - Case Closed  
Status Date: 01/29/2008

Global Id: T0603792986  
Status: Open - Case Begin Date  
Status Date: 08/19/1998

Global Id: T0603792986  
Status: Open - Site Assessment  
Status Date: 10/27/1999

Regulatory Activities:

Global Id: T0603792986  
Action Type: Other  
Date: 10/27/1999  
Action: Leak Reported

Global Id: T0603792986  
Action Type: ENFORCEMENT  
Date: 01/29/2008  
Action: Closure/No Further Action Letter

Global Id: T0603792986  
Action Type: Other  
Date: 08/19/1998  
Action: Leak Discovery

Global Id: T0603792986  
Action Type: Other  
Date: 08/19/1998  
Action: Leak Stopped

LUST REG 4:

Region: 4  
Regional Board: 04  
County: Los Angeles  
Facility Id: R-16760

Map ID  
Direction  
Distance  
Elevation

MAP FINDINGS

Site

Database(s)

EDR ID Number  
EPA ID Number

**BEVERLY HILLS HIGH SCHOOL (Continued)**

**1001614433**

Status: Leak being confirmed  
Substance: Diesel  
Substance Quantity: Not reported  
Local Case No: Not reported  
Case Type: Soil  
Abatement Method Used at the Site: Not reported  
Global ID: T0603792986  
W Global ID: Not reported  
Staff: UNK  
Local Agency: 19000  
Cross Street: Not reported  
Enforcement Type: Not reported  
Date Leak Discovered: 8/19/1998  
Date Leak First Reported: 10/27/1999  
Date Leak Record Entered: Not reported  
Date Confirmation Began: 10/27/1999  
Date Leak Stopped: 8/19/1998  
Date Case Last Changed on Database: 10/27/1999  
Date the Case was Closed: Not reported  
How Leak Discovered: Repair Tank  
How Leak Stopped: Not reported  
Cause of Leak: UNK  
Leak Source: UNK  
Operator: Not reported  
Water System: Not reported  
Well Name: Not reported  
Approx. Dist To Production Well (ft): 4651.27975687330437827776284  
Source of Cleanup Funding: UNK  
Preliminary Site Assessment Workplan Submitted: Not reported  
Preliminary Site Assessment Began: Not reported  
Pollution Characterization Began: Not reported  
Remediation Plan Submitted: Not reported  
Remedial Action Underway: Not reported  
Post Remedial Action Monitoring Began: Not reported  
Enforcement Action Date: Not reported  
Historical Max MTBE Date: Not reported  
Hist Max MTBE Conc in Groundwater: Not reported  
Hist Max MTBE Conc in Soil: Not reported  
Significant Interim Remedial Action Taken: Not reported  
GW Qualifier: Not reported  
Soil Qualifier: Not reported  
Organization: Not reported  
Owner Contact: Not reported  
Responsible Party: BEVERLY HILLS UNIFIED SCHOOL D  
RP Address: 255 LASKY DR., BEVERLY HILLS, CA 90212  
Program: LUST  
Lat/Long: 34.06254 / -1  
Local Agency Staff: Not reported  
Beneficial Use: Not reported  
Priority: Not reported  
Cleanup Fund Id: Not reported  
Suspended: Not reported  
Assigned Name: Not reported  
Summary: Not reported

SCH:



Map ID  
Direction  
Distance  
Elevation

MAP FINDINGS

Site

Database(s)

EDR ID Number  
EPA ID Number

**BEVERLY HILLS HIGH SCHOOL (Continued)**

**1001614433**

Facility ID: 19820129  
Site Type: School Cleanup  
Site Type Detail: School  
Site Mgmt. Req.: NONE SPECIFIED  
Acres: 26  
National Priorities List: NO  
Cleanup Oversight Agencies: SMBRP  
Lead Agency: SMBRP  
Lead Agency Description: DTSC - Site Cleanup Program  
Project Manager: Xihong (Scarlett) Zhai  
Supervisor: Shahir Haddad  
Division Branch: Southern California Schools & Brownfields Outreach  
Site Code: 304411  
Assembly: 50  
Senate: 26  
Special Program Status: Not reported  
Status: Active  
Status Date: 01/28/2015  
Restricted Use: NO  
Funding: School District  
Latitude: 34.06130  
Longitude: -118.4108  
APN: 4319001900  
Past Use: \* EDUCATIONAL SERVICES  
Potential COC: Arsenic, Benzene, Total Chromium (1:6 ratio Cr VI:Cr III, Lead, Methane, Cobalt, Copper and compounds, Ethylbenzene, Nickel, Toluene, Xylenes, Zinc  
Confirmed COC: Arsenic, Benzene, Total Chromium (1:6 ratio Cr VI:Cr III, Lead, Methane, Copper and compounds, Ethylbenzene, Xylenes, Zinc, Nickel, Toluene, Cobalt  
Potential Description: SOIL, SV  
Alias Name: BEVERLY HILLS USD-BEVERLY HILLS HIGH SCL  
Alias Type: Alternate Name  
Alias Name: 4319001900  
Alias Type: APN  
Alias Name: T0603792986  
Alias Type: GeoTracker Global ID  
Alias Name: 304411  
Alias Type: Project Code (Site Code)  
Alias Name: 19820129  
Alias Type: Envirostor ID Number  
Completed Info:  
Completed Area Name: PROJECT WIDE  
Completed Sub Area Name: Not reported  
Completed Document Type: Environmental Oversight Agreement  
Completed Date: 02/18/2015  
Comments: Fully executed EOA sent (FedEx) to District.  
Completed Area Name: PROJECT WIDE  
Completed Sub Area Name: Not reported  
Completed Document Type: Preliminary Endangerment Assessment Workplan  
Completed Date: 06/18/2015  
Comments: The PEA investigation field work incorporated DTSC's comments. The District will address DTSC's comments on PEA Workplan during preparation of PEA report.  
Completed Area Name: PROJECT WIDE

Map ID  
Direction  
Distance  
Elevation

MAP FINDINGS

Site

Database(s)

EDR ID Number  
EPA ID Number

**BEVERLY HILLS HIGH SCHOOL (Continued)**

**1001614433**

Completed Sub Area Name: Not reported  
Completed Document Type: Preliminary Endangerment Assessment Report  
Completed Date: 10/08/2015  
Comments: DTSC approved the PEA with a Further Action determination.

Completed Area Name: PROJECT WIDE  
Completed Sub Area Name: Not reported  
Completed Document Type: Preliminary Endangerment Assessment Workplan  
Completed Date: 07/13/2015  
Comments: The district's PEA field work incorporated DTSC's comments. The consultant indicated that the comments will be addressed in preparation of PEA report and no revision to PEA workplan will be performed.

Completed Area Name: PROJECT WIDE  
Completed Sub Area Name: Not reported  
Completed Document Type: Removal Action Workplan  
Completed Date: 11/23/2015  
Comments: DTSC approved the Removal Action Workplan for implementation

Completed Area Name: PROJECT WIDE  
Completed Sub Area Name: Not reported  
Completed Document Type: Fact Sheets  
Completed Date: 10/15/2015  
Comments: Not reported

Completed Area Name: PROJECT WIDE  
Completed Sub Area Name: Not reported  
Completed Document Type: Public Notice  
Completed Date: 10/15/2015  
Comments: DTSC released the RAW for public review on 10/16/2015

Completed Area Name: PROJECT WIDE  
Completed Sub Area Name: Not reported  
Completed Document Type: Removal Action Completion Report  
Completed Date: 01/07/2016  
Comments: DTSC approved the Removal Action Completion Report.

Completed Area Name: PROJECT WIDE  
Completed Sub Area Name: Not reported  
Completed Document Type: Preliminary Endangerment Assessment Report  
Completed Date: 08/23/2016  
Comments: DTSC approved the PEA with a Further Action determination.

Completed Area Name: PROJECT WIDE  
Completed Sub Area Name: Not reported  
Completed Document Type: Other Report  
Completed Date: 01/05/2017  
Comments: Not reported

Completed Area Name: PROJECT WIDE  
Completed Sub Area Name: Not reported  
Completed Document Type: Annual Oversight Cost Estimate  
Completed Date: 09/13/2016  
Comments: Annual Cost Estimate Letter, dated 9/13/16, sent to RP.

Completed Area Name: PROJECT WIDE

Map ID  
Direction  
Distance  
Elevation

MAP FINDINGS

Site

Database(s)

EDR ID Number  
EPA ID Number

**BEVERLY HILLS HIGH SCHOOL (Continued)**

**1001614433**

Completed Sub Area Name: Not reported  
Completed Document Type: Environmental Oversight Agreement Application  
Completed Date: 01/30/2015  
Comments: Received EOP Application via email 01/28/2015 by mail on 01/30/15.

Completed Area Name: PROJECT WIDE  
Completed Sub Area Name: Not reported  
Completed Document Type: Cost Recovery Closeout Memo  
Completed Date: 07/02/2003  
Comments: The modernization project was completed in 2001.

Completed Area Name: PROJECT WIDE  
Completed Sub Area Name: Not reported  
Completed Document Type: Annual Oversight Cost Estimate  
Completed Date: 09/16/2015  
Comments: DTSC cost estimated was conducted on 9/11/2015 by Shahir Haddad and Scarlett Zhai.

Completed Area Name: PROJECT WIDE  
Completed Sub Area Name: Not reported  
Completed Document Type: CEQA - Notice of Exemption  
Completed Date: 11/17/2015  
Comments: DTSC OPEA filed the Notice of Exemption with the State Clearing House.  
Not reported

Completed Area Name: PROJECT WIDE  
Completed Sub Area Name: Not reported  
Completed Document Type: School Cleanup Agreement  
Completed Date: 08/12/2015  
Comments: Sent copy of fully executed SCA to District via regular mail.

Completed Area Name: PROJECT WIDE  
Completed Sub Area Name: Not reported  
Completed Document Type: Site Inspections/Visit (Non LUR)  
Completed Date: 05/08/2003  
Comments: Not reported

Future Area Name: Not reported  
Future Sub Area Name: Not reported  
Future Document Type: Not reported  
Future Due Date: Not reported  
Schedule Area Name: PROJECT WIDE  
Schedule Sub Area Name: Not reported  
Schedule Document Type: Preliminary Endangerment Assessment Report  
Schedule Due Date: 03/29/2016  
Schedule Revised Date: Not reported  
Schedule Area Name: PROJECT WIDE  
Schedule Sub Area Name: Not reported  
Schedule Document Type: Remedial Action Plan  
Schedule Due Date: 08/12/2016  
Schedule Revised Date: Not reported  
Schedule Area Name: PROJECT WIDE  
Schedule Sub Area Name: Not reported  
Schedule Document Type: Public Notice  
Schedule Due Date: 11/09/2016  
Schedule Revised Date: Not reported  
Schedule Area Name: PROJECT WIDE

Map ID  
Direction  
Distance  
Elevation

MAP FINDINGS

Site

Database(s)

EDR ID Number  
EPA ID Number

**BEVERLY HILLS HIGH SCHOOL (Continued)**

**1001614433**

Schedule Sub Area Name: Not reported  
Schedule Document Type: Land Use Restriction  
Schedule Due Date: 08/05/2016  
Schedule Revised Date: Not reported

**NPDES:**

Npdes Number: Not reported  
Facility Status: Not reported  
Agency Id: Not reported  
Region: 4  
Regulatory Measure Id: 466163  
Order No: Not reported  
Regulatory Measure Type: Construction  
Place Id: Not reported  
WDID: 4 19C374780  
Program Type: Not reported  
Adoption Date Of Regulatory Measure: Not reported  
Effective Date Of Regulatory Measure: Not reported  
Expiration Date Of Regulatory Measure: Not reported  
Termination Date Of Regulatory Measure: Not reported  
Discharge Name: Not reported  
Discharge Address: Not reported  
Discharge City: Not reported  
Discharge State: Not reported  
Discharge Zip: Not reported  
RECEIVED DATE: 10/28/2015  
PROCESSED DATE: 12/4/2015  
STATUS CODE NAME: Active  
STATUS DATE: 11/8/2016  
PLACE SIZE: 2.5  
PLACE SIZE UNIT: Acres  
FACILITY CONTACT NAME: Harry Abghari  
FACILITY CONTACT TITLE: Project Manager  
FACILITY CONTACT PHONE: 714-883-1599  
FACILITY CONTACT PHONE EXT: Not reported  
FACILITY CONTACT EMAIL: habghari@pcn3.com  
OPERATOR NAME: Beverly Hills Unified School District  
OPERATOR ADDRESS: 255 South Lasky Drive  
OPERATOR CITY: Beverly Hills  
OPERATOR STATE: California  
OPERATOR ZIP: 90212  
OPERATOR CONTACT NAME: Barbara Beach  
OPERATOR CONTACT TITLE: Not reported  
OPERATOR CONTACT PHONE: 310-551-5100  
OPERATOR CONTACT PHONE EXT: Not reported  
OPERATOR CONTACT EMAIL: bbeach@bhusd.org  
OPERATOR TYPE: Elementary School  
DEVELOPER NAME: PCN3 Construction  
DEVELOPER ADDRESS: 5450 Katella Ave  
DEVELOPER CITY: Los Alamitos  
DEVELOPER STATE: California  
DEVELOPER ZIP: 90720  
DEVELOPER CONTACT NAME: Harry Abghari  
DEVELOPER CONTACT TITLE: Project Manager  
CONSTYPE LINEAR UTILITY IND: N  
EMERGENCY PHONE NO: Not reported  
EMERGENCY PHONE EXT: Not reported

Map ID  
Direction  
Distance  
Elevation

MAP FINDINGS

Site

Database(s)

EDR ID Number  
EPA ID Number

**BEVERLY HILLS HIGH SCHOOL (Continued)**

**1001614433**

CONSTYPE ABOVE GROUND IND:	N
CONSTYPE BELOW GROUND IND:	N
CONSTYPE CABLE LINE IND:	N
CONSTYPE COMM LINE IND:	N
CONSTYPE COMMERTIAL IND:	N
CONSTYPE ELECTRICAL LINE IND:	N
CONSTYPE GAS LINE IND:	N
CONSTYPE INDUSTRIAL IND:	N
CONSTYPE OTHER DESRIPTION:	school construction
CONSTYPE OTHER IND:	Y
CONSTYPE RECONS IND:	N
CONSTYPE RESIDENTIAL IND:	N
CONSTYPE TRANSPORT IND:	N
CONSTYPE UTILITY DESCRIPTION:	Not reported
CONSTYPE UTILITY IND:	N
CONSTYPE WATER SEWER IND:	N
DIR DISCHARGE USWATER IND:	N
RECEIVING WATER NAME:	Not reported
CERTIFIER NAME:	Barbara Beach
CERTIFIER TITLE:	Administrative Assistant II
CERTIFICATION DATE:	28-OCT-15
PRIMARY SIC:	Not reported
SECONDARY SIC:	Not reported
TERTIARY SIC:	Not reported
Npdes Number:	CAS000002
Facility Status:	Active
Agency Id:	0
Region:	4
Regulatory Measure Id:	466163
Order No:	2009-0009-DWQ
Regulatory Measure Type:	Enrollee
Place Id:	Not reported
WDID:	4 19C374780
Program Type:	Construction
Adoption Date Of Regulatory Measure:	Not reported
Effective Date Of Regulatory Measure:	12/04/2015
Expiration Date Of Regulatory Measure:	Not reported
Termination Date Of Regulatory Measure:	Not reported
Discharge Name:	Beverly Hills Unified School District
Discharge Address:	255 South Lasky Drive
Discharge City:	Beverly Hills
Discharge State:	California
Discharge Zip:	90212
RECEIVED DATE:	Not reported
PROCESSED DATE:	Not reported
STATUS CODE NAME:	Not reported
STATUS DATE:	Not reported
PLACE SIZE:	Not reported
PLACE SIZE UNIT:	Not reported
FACILITY CONTACT NAME:	Not reported
FACILITY CONTACT TITLE:	Not reported
FACILITY CONTACT PHONE:	Not reported
FACILITY CONTACT PHONE EXT:	Not reported
FACILITY CONTACT EMAIL:	Not reported
OPERATOR NAME:	Not reported
OPERATOR ADDRESS:	Not reported

Map ID  
Direction  
Distance  
Elevation

MAP FINDINGS

Site

Database(s)

EDR ID Number  
EPA ID Number

**BEVERLY HILLS HIGH SCHOOL (Continued)**

**1001614433**

OPERATOR CITY:	Not reported
OPERATOR STATE:	Not reported
OPERATOR ZIP:	Not reported
OPERATOR CONTACT NAME:	Not reported
OPERATOR CONTACT TITLE:	Not reported
OPERATOR CONTACT PHONE:	Not reported
OPERATOR CONTACT PHONE EXT:	Not reported
OPERATOR CONTACT EMAIL:	Not reported
OPERATOR TYPE:	Not reported
DEVELOPER NAME:	Not reported
DEVELOPER ADDRESS:	Not reported
DEVELOPER CITY:	Not reported
DEVELOPER STATE:	Not reported
DEVELOPER ZIP:	Not reported
DEVELOPER CONTACT NAME:	Not reported
DEVELOPER CONTACT TITLE:	Not reported
CONSTYPE LINEAR UTILITY IND:	Not reported
EMERGENCY PHONE NO:	Not reported
EMERGENCY PHONE EXT:	Not reported
CONSTYPE ABOVE GROUND IND:	Not reported
CONSTYPE BELOW GROUND IND:	Not reported
CONSTYPE CABLE LINE IND:	Not reported
CONSTYPE COMM LINE IND:	Not reported
CONSTYPE COMMERTIAL IND:	Not reported
CONSTYPE ELECTRICAL LINE IND:	Not reported
CONSTYPE GAS LINE IND:	Not reported
CONSTYPE INDUSTRIAL IND:	Not reported
CONSTYPE OTHER DESRIPTION:	Not reported
CONSTYPE OTHER IND:	Not reported
CONSTYPE RECONS IND:	Not reported
CONSTYPE RESIDENTIAL IND:	Not reported
CONSTYPE TRANSPORT IND:	Not reported
CONSTYPE UTILITY DESCRIPTION:	Not reported
CONSTYPE UTILITY IND:	Not reported
CONSTYPE WATER SEWER IND:	Not reported
DIR DISCHARGE USWATER IND:	Not reported
RECEIVING WATER NAME:	Not reported
CERTIFIER NAME:	Not reported
CERTIFIER TITLE:	Not reported
CERTIFICATION DATE:	Not reported
PRIMARY SIC:	Not reported
SECONDARY SIC:	Not reported
TERTIARY SIC:	Not reported

Count: 0 records.

ORPHAN SUMMARY

City	EDR ID	Site Name	Site Address	Zip	Database(s)
NO SITES FOUND					



# GOVERNMENT RECORDS SEARCHED / DATA CURRENCY TRACKING

To maintain currency of the following federal and state databases, EDR contacts the appropriate governmental agency on a monthly or quarterly basis, as required.

**Number of Days to Update:** Provides confirmation that EDR is reporting records that have been updated within 90 days from the date the government agency made the information available to the public.

## STANDARD ENVIRONMENTAL RECORDS

### ***Federal NPL site list***

#### NPL: National Priority List

National Priorities List (Superfund). The NPL is a subset of CERCLIS and identifies over 1,200 sites for priority cleanup under the Superfund Program. NPL sites may encompass relatively large areas. As such, EDR provides polygon coverage for over 1,000 NPL site boundaries produced by EPA's Environmental Photographic Interpretation Center (EPIC) and regional EPA offices.

Date of Government Version: 04/05/2017	Source: EPA
Date Data Arrived at EDR: 04/21/2017	Telephone: N/A
Date Made Active in Reports: 05/12/2017	Last EDR Contact: 07/07/2017
Number of Days to Update: 21	Next Scheduled EDR Contact: 10/16/2017
	Data Release Frequency: Quarterly

#### NPL Site Boundaries

##### Sources:

EPA's Environmental Photographic Interpretation Center (EPIC)  
Telephone: 202-564-7333

EPA Region 1  
Telephone 617-918-1143

EPA Region 6  
Telephone: 214-655-6659

EPA Region 3  
Telephone 215-814-5418

EPA Region 7  
Telephone: 913-551-7247

EPA Region 4  
Telephone 404-562-8033

EPA Region 8  
Telephone: 303-312-6774

EPA Region 5  
Telephone 312-886-6686

EPA Region 9  
Telephone: 415-947-4246

EPA Region 10  
Telephone 206-553-8665

#### Proposed NPL: Proposed National Priority List Sites

A site that has been proposed for listing on the National Priorities List through the issuance of a proposed rule in the Federal Register. EPA then accepts public comments on the site, responds to the comments, and places on the NPL those sites that continue to meet the requirements for listing.

Date of Government Version: 04/05/2017	Source: EPA
Date Data Arrived at EDR: 04/21/2017	Telephone: N/A
Date Made Active in Reports: 05/12/2017	Last EDR Contact: 07/07/2017
Number of Days to Update: 21	Next Scheduled EDR Contact: 10/16/2017
	Data Release Frequency: Quarterly

#### NPL LIENS: Federal Superfund Liens

Federal Superfund Liens. Under the authority granted the USEPA by CERCLA of 1980, the USEPA has the authority to file liens against real property in order to recover remedial action expenditures or when the property owner received notification of potential liability. USEPA compiles a listing of filed notices of Superfund Liens.

Date of Government Version: 10/15/1991	Source: EPA
Date Data Arrived at EDR: 02/02/1994	Telephone: 202-564-4267
Date Made Active in Reports: 03/30/1994	Last EDR Contact: 08/15/2011
Number of Days to Update: 56	Next Scheduled EDR Contact: 11/28/2011
	Data Release Frequency: No Update Planned

# GOVERNMENT RECORDS SEARCHED / DATA CURRENCY TRACKING

## ***Federal Delisted NPL site list***

Delisted NPL: National Priority List Deletions

The National Oil and Hazardous Substances Pollution Contingency Plan (NCP) establishes the criteria that the EPA uses to delete sites from the NPL. In accordance with 40 CFR 300.425.(e), sites may be deleted from the NPL where no further response is appropriate.

Date of Government Version: 04/05/2017	Source: EPA
Date Data Arrived at EDR: 04/21/2017	Telephone: N/A
Date Made Active in Reports: 05/12/2017	Last EDR Contact: 07/07/2017
Number of Days to Update: 21	Next Scheduled EDR Contact: 10/16/2017
	Data Release Frequency: Quarterly

## ***Federal CERCLIS list***

FEDERAL FACILITY: Federal Facility Site Information listing

A listing of National Priority List (NPL) and Base Realignment and Closure (BRAC) sites found in the Comprehensive Environmental Response, Compensation and Liability Information System (CERCLIS) Database where EPA Federal Facilities Restoration and Reuse Office is involved in cleanup activities.

Date of Government Version: 11/07/2016	Source: Environmental Protection Agency
Date Data Arrived at EDR: 01/05/2017	Telephone: 703-603-8704
Date Made Active in Reports: 04/07/2017	Last EDR Contact: 07/07/2017
Number of Days to Update: 92	Next Scheduled EDR Contact: 10/16/2017
	Data Release Frequency: Varies

SEMS: Superfund Enterprise Management System

SEMS (Superfund Enterprise Management System) tracks hazardous waste sites, potentially hazardous waste sites, and remedial activities performed in support of EPA's Superfund Program across the United States. The list was formerly know as CERCLIS, renamed to SEMS by the EPA in 2015. The list contains data on potentially hazardous waste sites that have been reported to the USEPA by states, municipalities, private companies and private persons, pursuant to Section 103 of the Comprehensive Environmental Response, Compensation, and Liability Act (CERCLA). This dataset also contains sites which are either proposed to or on the National Priorities List (NPL) and the sites which are in the screening and assessment phase for possible inclusion on the NPL.

Date of Government Version: 02/07/2017	Source: EPA
Date Data Arrived at EDR: 04/19/2017	Telephone: 800-424-9346
Date Made Active in Reports: 05/05/2017	Last EDR Contact: 07/21/2017
Number of Days to Update: 16	Next Scheduled EDR Contact: 10/30/2017
	Data Release Frequency: Quarterly

## ***Federal CERCLIS NFRAP site list***

SEMS-ARCHIVE: Superfund Enterprise Management System Archive

# GOVERNMENT RECORDS SEARCHED / DATA CURRENCY TRACKING

SEMS-ARCHIVE (Superfund Enterprise Management System Archive) tracks sites that have no further interest under the Federal Superfund Program based on available information. The list was formerly known as the CERCLIS-NFRAP, renamed to SEMS ARCHIVE by the EPA in 2015. EPA may perform a minimal level of assessment work at a site while it is archived if site conditions change and/or new information becomes available. Archived sites have been removed and archived from the inventory of SEMS sites. Archived status indicates that, to the best of EPA's knowledge, assessment at a site has been completed and that EPA has determined no further steps will be taken to list the site on the National Priorities List (NPL), unless information indicates this decision was not appropriate or other considerations require a recommendation for listing at a later time. The decision does not necessarily mean that there is no hazard associated with a given site; it only means that, based upon available information, the location is not judged to be potential NPL site.

Date of Government Version: 02/07/2017	Source: EPA
Date Data Arrived at EDR: 04/19/2017	Telephone: 800-424-9346
Date Made Active in Reports: 05/05/2017	Last EDR Contact: 07/28/2017
Number of Days to Update: 16	Next Scheduled EDR Contact: 10/30/2017
	Data Release Frequency: Quarterly

## ***Federal RCRA CORRACTS facilities list***

CORRACTS: Corrective Action Report

CORRACTS identifies hazardous waste handlers with RCRA corrective action activity.

Date of Government Version: 12/12/2016	Source: EPA
Date Data Arrived at EDR: 12/28/2016	Telephone: 800-424-9346
Date Made Active in Reports: 02/10/2017	Last EDR Contact: 08/11/2017
Number of Days to Update: 44	Next Scheduled EDR Contact: 10/09/2017
	Data Release Frequency: Quarterly

## ***Federal RCRA non-CORRACTS TSD facilities list***

RCRA-TSDF: RCRA - Treatment, Storage and Disposal

RCRAInfo is EPA's comprehensive information system, providing access to data supporting the Resource Conservation and Recovery Act (RCRA) of 1976 and the Hazardous and Solid Waste Amendments (HSWA) of 1984. The database includes selective information on sites which generate, transport, store, treat and/or dispose of hazardous waste as defined by the Resource Conservation and Recovery Act (RCRA). Transporters are individuals or entities that move hazardous waste from the generator offsite to a facility that can recycle, treat, store, or dispose of the waste. TSDFs treat, store, or dispose of the waste.

Date of Government Version: 12/12/2016	Source: Environmental Protection Agency
Date Data Arrived at EDR: 12/28/2016	Telephone: (415) 495-8895
Date Made Active in Reports: 02/10/2017	Last EDR Contact: 08/11/2017
Number of Days to Update: 44	Next Scheduled EDR Contact: 10/09/2017
	Data Release Frequency: Quarterly

## ***Federal RCRA generators list***

RCRA-LQG: RCRA - Large Quantity Generators

RCRAInfo is EPA's comprehensive information system, providing access to data supporting the Resource Conservation and Recovery Act (RCRA) of 1976 and the Hazardous and Solid Waste Amendments (HSWA) of 1984. The database includes selective information on sites which generate, transport, store, treat and/or dispose of hazardous waste as defined by the Resource Conservation and Recovery Act (RCRA). Large quantity generators (LQGs) generate over 1,000 kilograms (kg) of hazardous waste, or over 1 kg of acutely hazardous waste per month.

Date of Government Version: 12/12/2016	Source: Environmental Protection Agency
Date Data Arrived at EDR: 12/28/2016	Telephone: (415) 495-8895
Date Made Active in Reports: 02/10/2017	Last EDR Contact: 08/11/2017
Number of Days to Update: 44	Next Scheduled EDR Contact: 10/09/2017
	Data Release Frequency: Quarterly

# GOVERNMENT RECORDS SEARCHED / DATA CURRENCY TRACKING

## RCRA-SQG: RCRA - Small Quantity Generators

RCRAInfo is EPA's comprehensive information system, providing access to data supporting the Resource Conservation and Recovery Act (RCRA) of 1976 and the Hazardous and Solid Waste Amendments (HSWA) of 1984. The database includes selective information on sites which generate, transport, store, treat and/or dispose of hazardous waste as defined by the Resource Conservation and Recovery Act (RCRA). Small quantity generators (SQGs) generate between 100 kg and 1,000 kg of hazardous waste per month.

Date of Government Version: 12/12/2016	Source: Environmental Protection Agency
Date Data Arrived at EDR: 12/28/2016	Telephone: (415) 495-8895
Date Made Active in Reports: 02/10/2017	Last EDR Contact: 08/11/2017
Number of Days to Update: 44	Next Scheduled EDR Contact: 10/09/2017
	Data Release Frequency: Quarterly

## RCRA-CESQG: RCRA - Conditionally Exempt Small Quantity Generators

RCRAInfo is EPA's comprehensive information system, providing access to data supporting the Resource Conservation and Recovery Act (RCRA) of 1976 and the Hazardous and Solid Waste Amendments (HSWA) of 1984. The database includes selective information on sites which generate, transport, store, treat and/or dispose of hazardous waste as defined by the Resource Conservation and Recovery Act (RCRA). Conditionally exempt small quantity generators (CESQGs) generate less than 100 kg of hazardous waste, or less than 1 kg of acutely hazardous waste per month.

Date of Government Version: 12/12/2016	Source: Environmental Protection Agency
Date Data Arrived at EDR: 12/28/2016	Telephone: (415) 495-8895
Date Made Active in Reports: 02/10/2017	Last EDR Contact: 08/11/2017
Number of Days to Update: 44	Next Scheduled EDR Contact: 10/09/2017
	Data Release Frequency: Varies

## ***Federal institutional controls / engineering controls registries***

### LUCIS: Land Use Control Information System

LUCIS contains records of land use control information pertaining to the former Navy Base Realignment and Closure properties.

Date of Government Version: 12/28/2016	Source: Department of the Navy
Date Data Arrived at EDR: 01/04/2017	Telephone: 843-820-7326
Date Made Active in Reports: 04/07/2017	Last EDR Contact: 08/10/2017
Number of Days to Update: 93	Next Scheduled EDR Contact: 11/27/2017
	Data Release Frequency: Varies

### US ENG CONTROLS: Engineering Controls Sites List

A listing of sites with engineering controls in place. Engineering controls include various forms of caps, building foundations, liners, and treatment methods to create pathway elimination for regulated substances to enter environmental media or effect human health.

Date of Government Version: 02/13/2017	Source: Environmental Protection Agency
Date Data Arrived at EDR: 02/28/2017	Telephone: 703-603-0695
Date Made Active in Reports: 06/09/2017	Last EDR Contact: 05/31/2017
Number of Days to Update: 101	Next Scheduled EDR Contact: 09/11/2017
	Data Release Frequency: Varies

### US INST CONTROL: Sites with Institutional Controls

A listing of sites with institutional controls in place. Institutional controls include administrative measures, such as groundwater use restrictions, construction restrictions, property use restrictions, and post remediation care requirements intended to prevent exposure to contaminants remaining on site. Deed restrictions are generally required as part of the institutional controls.

Date of Government Version: 02/13/2017	Source: Environmental Protection Agency
Date Data Arrived at EDR: 02/28/2017	Telephone: 703-603-0695
Date Made Active in Reports: 06/09/2017	Last EDR Contact: 05/31/2017
Number of Days to Update: 101	Next Scheduled EDR Contact: 09/11/2017
	Data Release Frequency: Varies

# GOVERNMENT RECORDS SEARCHED / DATA CURRENCY TRACKING

## **Federal ERNS list**

ERNS: Emergency Response Notification System

Emergency Response Notification System. ERNS records and stores information on reported releases of oil and hazardous substances.

Date of Government Version: 09/26/2016

Date Data Arrived at EDR: 09/29/2016

Date Made Active in Reports: 11/11/2016

Number of Days to Update: 43

Source: National Response Center, United States Coast Guard

Telephone: 202-267-2180

Last EDR Contact: 06/28/2017

Next Scheduled EDR Contact: 10/09/2017

Data Release Frequency: Annually

## **State- and tribal - equivalent NPL**

RESPONSE: State Response Sites

Identifies confirmed release sites where DTSC is involved in remediation, either in a lead or oversight capacity.

These confirmed release sites are generally high-priority and high potential risk.

Date of Government Version: 07/31/2017

Date Data Arrived at EDR: 08/01/2017

Date Made Active in Reports: 08/15/2017

Number of Days to Update: 14

Source: Department of Toxic Substances Control

Telephone: 916-323-3400

Last EDR Contact: 08/01/2017

Next Scheduled EDR Contact: 11/13/2017

Data Release Frequency: Quarterly

## **State- and tribal - equivalent CERCLIS**

ENVIROSTOR: EnviroStor Database

The Department of Toxic Substances Control's (DTSC's) Site Mitigation and Brownfields Reuse Program's (SMBRP's) EnviroStor database identifies sites that have known contamination or sites for which there may be reasons to investigate further. The database includes the following site types: Federal Superfund sites (National Priorities List (NPL)); State Response, including Military Facilities and State Superfund; Voluntary Cleanup; and School sites. EnviroStor provides similar information to the information that was available in CalSites, and provides additional site information, including, but not limited to, identification of formerly-contaminated properties that have been released for reuse, properties where environmental deed restrictions have been recorded to prevent inappropriate land uses, and risk characterization information that is used to assess potential impacts to public health and the environment at contaminated sites.

Date of Government Version: 07/31/2017

Date Data Arrived at EDR: 08/01/2017

Date Made Active in Reports: 08/15/2017

Number of Days to Update: 14

Source: Department of Toxic Substances Control

Telephone: 916-323-3400

Last EDR Contact: 08/01/2017

Next Scheduled EDR Contact: 11/13/2017

Data Release Frequency: Quarterly

## **State and tribal landfill and/or solid waste disposal site lists**

SWF/LF (SWIS): Solid Waste Information System

Active, Closed and Inactive Landfills. SWF/LF records typically contain an inventory of solid waste disposal facilities or landfills. These may be active or inactive facilities or open dumps that failed to meet RCRA Section 4004 criteria for solid waste landfills or disposal sites.

Date of Government Version: 02/13/2017

Date Data Arrived at EDR: 02/15/2017

Date Made Active in Reports: 05/02/2017

Number of Days to Update: 76

Source: Department of Resources Recycling and Recovery

Telephone: 916-341-6320

Last EDR Contact: 08/17/2017

Next Scheduled EDR Contact: 11/27/2017

Data Release Frequency: Quarterly

## **State and tribal leaking storage tank lists**

# GOVERNMENT RECORDS SEARCHED / DATA CURRENCY TRACKING

## LUST REG 7: Leaking Underground Storage Tank Case Listing

Leaking Underground Storage Tank locations. Imperial, Riverside, San Diego, Santa Barbara counties.

Date of Government Version: 02/26/2004	Source: California Regional Water Quality Control Board Colorado River Basin Region (7)
Date Data Arrived at EDR: 02/26/2004	Telephone: 760-776-8943
Date Made Active in Reports: 03/24/2004	Last EDR Contact: 08/01/2011
Number of Days to Update: 27	Next Scheduled EDR Contact: 11/14/2011
	Data Release Frequency: No Update Planned

## LUST: Leaking Underground Fuel Tank Report (GEOTRACKER)

Leaking Underground Storage Tank (LUST) Sites included in GeoTracker. GeoTracker is the Water Boards data management system for sites that impact, or have the potential to impact, water quality in California, with emphasis on groundwater.

Date of Government Version: 06/12/2017	Source: State Water Resources Control Board
Date Data Arrived at EDR: 06/14/2017	Telephone: see region list
Date Made Active in Reports: 08/22/2017	Last EDR Contact: 06/14/2017
Number of Days to Update: 69	Next Scheduled EDR Contact: 09/25/2017
	Data Release Frequency: Quarterly

## LUST REG 9: Leaking Underground Storage Tank Report

Orange, Riverside, San Diego counties. For more current information, please refer to the State Water Resources Control Board's LUST database.

Date of Government Version: 03/01/2001	Source: California Regional Water Quality Control Board San Diego Region (9)
Date Data Arrived at EDR: 04/23/2001	Telephone: 858-637-5595
Date Made Active in Reports: 05/21/2001	Last EDR Contact: 09/26/2011
Number of Days to Update: 28	Next Scheduled EDR Contact: 01/09/2012
	Data Release Frequency: No Update Planned

## LUST REG 8: Leaking Underground Storage Tanks

California Regional Water Quality Control Board Santa Ana Region (8). For more current information, please refer to the State Water Resources Control Board's LUST database.

Date of Government Version: 02/14/2005	Source: California Regional Water Quality Control Board Santa Ana Region (8)
Date Data Arrived at EDR: 02/15/2005	Telephone: 909-782-4496
Date Made Active in Reports: 03/28/2005	Last EDR Contact: 08/15/2011
Number of Days to Update: 41	Next Scheduled EDR Contact: 11/28/2011
	Data Release Frequency: Varies

## LUST REG 6V: Leaking Underground Storage Tank Case Listing

Leaking Underground Storage Tank locations. Inyo, Kern, Los Angeles, Mono, San Bernardino counties.

Date of Government Version: 06/07/2005	Source: California Regional Water Quality Control Board Victorville Branch Office (6)
Date Data Arrived at EDR: 06/07/2005	Telephone: 760-241-7365
Date Made Active in Reports: 06/29/2005	Last EDR Contact: 09/12/2011
Number of Days to Update: 22	Next Scheduled EDR Contact: 12/26/2011
	Data Release Frequency: No Update Planned

## LUST REG 6L: Leaking Underground Storage Tank Case Listing

For more current information, please refer to the State Water Resources Control Board's LUST database.

Date of Government Version: 09/09/2003	Source: California Regional Water Quality Control Board Lahontan Region (6)
Date Data Arrived at EDR: 09/10/2003	Telephone: 530-542-5572
Date Made Active in Reports: 10/07/2003	Last EDR Contact: 09/12/2011
Number of Days to Update: 27	Next Scheduled EDR Contact: 12/26/2011
	Data Release Frequency: No Update Planned

## LUST REG 5: Leaking Underground Storage Tank Database

Leaking Underground Storage Tank locations. Alameda, Alpine, Amador, Butte, Colusa, Contra Costa, Calveras, El Dorado, Fresno, Glenn, Kern, Kings, Lake, Lassen, Madera, Mariposa, Merced, Modoc, Napa, Nevada, Placer, Plumas, Sacramento, San Joaquin, Shasta, Solano, Stanislaus, Sutter, Tehama, Tulare, Tuolumne, Yolo, Yuba counties.

# GOVERNMENT RECORDS SEARCHED / DATA CURRENCY TRACKING

Date of Government Version: 07/01/2008  
Date Data Arrived at EDR: 07/22/2008  
Date Made Active in Reports: 07/31/2008  
Number of Days to Update: 9

Source: California Regional Water Quality Control Board Central Valley Region (5)  
Telephone: 916-464-4834  
Last EDR Contact: 07/01/2011  
Next Scheduled EDR Contact: 10/17/2011  
Data Release Frequency: No Update Planned

## LUST REG 4: Underground Storage Tank Leak List

Los Angeles, Ventura counties. For more current information, please refer to the State Water Resources Control Board's LUST database.

Date of Government Version: 09/07/2004  
Date Data Arrived at EDR: 09/07/2004  
Date Made Active in Reports: 10/12/2004  
Number of Days to Update: 35

Source: California Regional Water Quality Control Board Los Angeles Region (4)  
Telephone: 213-576-6710  
Last EDR Contact: 09/06/2011  
Next Scheduled EDR Contact: 12/19/2011  
Data Release Frequency: No Update Planned

## LUST REG 3: Leaking Underground Storage Tank Database

Leaking Underground Storage Tank locations. Monterey, San Benito, San Luis Obispo, Santa Barbara, Santa Cruz counties.

Date of Government Version: 05/19/2003  
Date Data Arrived at EDR: 05/19/2003  
Date Made Active in Reports: 06/02/2003  
Number of Days to Update: 14

Source: California Regional Water Quality Control Board Central Coast Region (3)  
Telephone: 805-542-4786  
Last EDR Contact: 07/18/2011  
Next Scheduled EDR Contact: 10/31/2011  
Data Release Frequency: No Update Planned

## LUST REG 2: Fuel Leak List

Leaking Underground Storage Tank locations. Alameda, Contra Costa, Marin, Napa, San Francisco, San Mateo, Santa Clara, Solano, Sonoma counties.

Date of Government Version: 09/30/2004  
Date Data Arrived at EDR: 10/20/2004  
Date Made Active in Reports: 11/19/2004  
Number of Days to Update: 30

Source: California Regional Water Quality Control Board San Francisco Bay Region (2)  
Telephone: 510-622-2433  
Last EDR Contact: 09/19/2011  
Next Scheduled EDR Contact: 01/02/2012  
Data Release Frequency: Quarterly

## LUST REG 1: Active Toxic Site Investigation

Del Norte, Humboldt, Lake, Mendocino, Modoc, Siskiyou, Sonoma, Trinity counties. For more current information, please refer to the State Water Resources Control Board's LUST database.

Date of Government Version: 02/01/2001  
Date Data Arrived at EDR: 02/28/2001  
Date Made Active in Reports: 03/29/2001  
Number of Days to Update: 29

Source: California Regional Water Quality Control Board North Coast (1)  
Telephone: 707-570-3769  
Last EDR Contact: 08/01/2011  
Next Scheduled EDR Contact: 11/14/2011  
Data Release Frequency: No Update Planned

## INDIAN LUST R6: Leaking Underground Storage Tanks on Indian Land

LUSTs on Indian land in New Mexico and Oklahoma.

Date of Government Version: 10/01/2016  
Date Data Arrived at EDR: 01/26/2017  
Date Made Active in Reports: 05/05/2017  
Number of Days to Update: 99

Source: EPA Region 6  
Telephone: 214-665-6597  
Last EDR Contact: 07/27/2017  
Next Scheduled EDR Contact: 11/08/2017  
Data Release Frequency: Varies

## INDIAN LUST R4: Leaking Underground Storage Tanks on Indian Land

LUSTs on Indian land in Florida, Mississippi and North Carolina.

Date of Government Version: 10/14/2016  
Date Data Arrived at EDR: 01/27/2017  
Date Made Active in Reports: 05/05/2017  
Number of Days to Update: 98

Source: EPA Region 4  
Telephone: 404-562-8677  
Last EDR Contact: 07/28/2017  
Next Scheduled EDR Contact: 11/08/2017  
Data Release Frequency: Semi-Annually



# GOVERNMENT RECORDS SEARCHED / DATA CURRENCY TRACKING

INDIAN LUST R7: Leaking Underground Storage Tanks on Indian Land  
LUSTs on Indian land in Iowa, Kansas, and Nebraska

Date of Government Version: 09/01/2016	Source: EPA Region 7
Date Data Arrived at EDR: 01/26/2017	Telephone: 913-551-7003
Date Made Active in Reports: 05/05/2017	Last EDR Contact: 07/27/2017
Number of Days to Update: 99	Next Scheduled EDR Contact: 11/08/2017
	Data Release Frequency: Varies

INDIAN LUST R5: Leaking Underground Storage Tanks on Indian Land  
Leaking underground storage tanks located on Indian Land in Michigan, Minnesota and Wisconsin.

Date of Government Version: 11/14/2016	Source: EPA, Region 5
Date Data Arrived at EDR: 01/26/2017	Telephone: 312-886-7439
Date Made Active in Reports: 05/05/2017	Last EDR Contact: 07/27/2017
Number of Days to Update: 99	Next Scheduled EDR Contact: 11/08/2017
	Data Release Frequency: Varies

INDIAN LUST R8: Leaking Underground Storage Tanks on Indian Land  
LUSTs on Indian land in Colorado, Montana, North Dakota, South Dakota, Utah and Wyoming.

Date of Government Version: 10/17/2016	Source: EPA Region 8
Date Data Arrived at EDR: 01/26/2017	Telephone: 303-312-6271
Date Made Active in Reports: 05/05/2017	Last EDR Contact: 07/27/2017
Number of Days to Update: 99	Next Scheduled EDR Contact: 11/08/2017
	Data Release Frequency: Quarterly

INDIAN LUST R9: Leaking Underground Storage Tanks on Indian Land  
LUSTs on Indian land in Arizona, California, New Mexico and Nevada

Date of Government Version: 10/06/2016	Source: Environmental Protection Agency
Date Data Arrived at EDR: 01/26/2017	Telephone: 415-972-3372
Date Made Active in Reports: 05/05/2017	Last EDR Contact: 07/27/2017
Number of Days to Update: 99	Next Scheduled EDR Contact: 11/08/2017
	Data Release Frequency: Quarterly

INDIAN LUST R10: Leaking Underground Storage Tanks on Indian Land  
LUSTs on Indian land in Alaska, Idaho, Oregon and Washington.

Date of Government Version: 10/07/2016	Source: EPA Region 10
Date Data Arrived at EDR: 01/26/2017	Telephone: 206-553-2857
Date Made Active in Reports: 05/05/2017	Last EDR Contact: 07/27/2017
Number of Days to Update: 99	Next Scheduled EDR Contact: 11/08/2017
	Data Release Frequency: Quarterly

INDIAN LUST R1: Leaking Underground Storage Tanks on Indian Land  
A listing of leaking underground storage tank locations on Indian Land.

Date of Government Version: 11/14/2016	Source: EPA Region 1
Date Data Arrived at EDR: 01/26/2017	Telephone: 617-918-1313
Date Made Active in Reports: 05/05/2017	Last EDR Contact: 07/27/2017
Number of Days to Update: 99	Next Scheduled EDR Contact: 11/08/2017
	Data Release Frequency: Varies

SLIC: Statewide SLIC Cases (GEOTRACKER)

Cleanup Program Sites (CPS; also known as Site Cleanups [SC] and formerly known as Spills, Leaks, Investigations, and Cleanups [SLIC] sites) included in GeoTracker. GeoTracker is the Water Boards data management system for sites that impact, or have the potential to impact, water quality in California, with emphasis on groundwater.

Date of Government Version: 06/12/2017	Source: State Water Resources Control Board
Date Data Arrived at EDR: 06/14/2017	Telephone: 866-480-1028
Date Made Active in Reports: 08/23/2017	Last EDR Contact: 06/14/2017
Number of Days to Update: 70	Next Scheduled EDR Contact: 09/25/2017
	Data Release Frequency: Varies

# GOVERNMENT RECORDS SEARCHED / DATA CURRENCY TRACKING

## SLIC REG 1: Active Toxic Site Investigations

The SLIC (Spills, Leaks, Investigations and Cleanup) program is designed to protect and restore water quality from spills, leaks, and similar discharges.

Date of Government Version: 04/03/2003  
Date Data Arrived at EDR: 04/07/2003  
Date Made Active in Reports: 04/25/2003  
Number of Days to Update: 18

Source: California Regional Water Quality Control Board, North Coast Region (1)  
Telephone: 707-576-2220  
Last EDR Contact: 08/01/2011  
Next Scheduled EDR Contact: 11/14/2011  
Data Release Frequency: No Update Planned

## SLIC REG 2: Spills, Leaks, Investigation & Cleanup Cost Recovery Listing

The SLIC (Spills, Leaks, Investigations and Cleanup) program is designed to protect and restore water quality from spills, leaks, and similar discharges.

Date of Government Version: 09/30/2004  
Date Data Arrived at EDR: 10/20/2004  
Date Made Active in Reports: 11/19/2004  
Number of Days to Update: 30

Source: Regional Water Quality Control Board San Francisco Bay Region (2)  
Telephone: 510-286-0457  
Last EDR Contact: 09/19/2011  
Next Scheduled EDR Contact: 01/02/2012  
Data Release Frequency: Quarterly

## SLIC REG 3: Spills, Leaks, Investigation & Cleanup Cost Recovery Listing

The SLIC (Spills, Leaks, Investigations and Cleanup) program is designed to protect and restore water quality from spills, leaks, and similar discharges.

Date of Government Version: 05/18/2006  
Date Data Arrived at EDR: 05/18/2006  
Date Made Active in Reports: 06/15/2006  
Number of Days to Update: 28

Source: California Regional Water Quality Control Board Central Coast Region (3)  
Telephone: 805-549-3147  
Last EDR Contact: 07/18/2011  
Next Scheduled EDR Contact: 10/31/2011  
Data Release Frequency: Semi-Annually

## SLIC REG 4: Spills, Leaks, Investigation & Cleanup Cost Recovery Listing

The SLIC (Spills, Leaks, Investigations and Cleanup) program is designed to protect and restore water quality from spills, leaks, and similar discharges.

Date of Government Version: 11/17/2004  
Date Data Arrived at EDR: 11/18/2004  
Date Made Active in Reports: 01/04/2005  
Number of Days to Update: 47

Source: Region Water Quality Control Board Los Angeles Region (4)  
Telephone: 213-576-6600  
Last EDR Contact: 07/01/2011  
Next Scheduled EDR Contact: 10/17/2011  
Data Release Frequency: Varies

## SLIC REG 5: Spills, Leaks, Investigation & Cleanup Cost Recovery Listing

The SLIC (Spills, Leaks, Investigations and Cleanup) program is designed to protect and restore water quality from spills, leaks, and similar discharges.

Date of Government Version: 04/01/2005  
Date Data Arrived at EDR: 04/05/2005  
Date Made Active in Reports: 04/21/2005  
Number of Days to Update: 16

Source: Regional Water Quality Control Board Central Valley Region (5)  
Telephone: 916-464-3291  
Last EDR Contact: 09/12/2011  
Next Scheduled EDR Contact: 12/26/2011  
Data Release Frequency: Semi-Annually

## SLIC REG 6V: Spills, Leaks, Investigation & Cleanup Cost Recovery Listing

The SLIC (Spills, Leaks, Investigations and Cleanup) program is designed to protect and restore water quality from spills, leaks, and similar discharges.

Date of Government Version: 05/24/2005  
Date Data Arrived at EDR: 05/25/2005  
Date Made Active in Reports: 06/16/2005  
Number of Days to Update: 22

Source: Regional Water Quality Control Board, Victorville Branch  
Telephone: 619-241-6583  
Last EDR Contact: 08/15/2011  
Next Scheduled EDR Contact: 11/28/2011  
Data Release Frequency: Semi-Annually

# GOVERNMENT RECORDS SEARCHED / DATA CURRENCY TRACKING

## SLIC REG 6L: SLIC Sites

The SLIC (Spills, Leaks, Investigations and Cleanup) program is designed to protect and restore water quality from spills, leaks, and similar discharges.

Date of Government Version: 09/07/2004  
Date Data Arrived at EDR: 09/07/2004  
Date Made Active in Reports: 10/12/2004  
Number of Days to Update: 35

Source: California Regional Water Quality Control Board, Lahontan Region  
Telephone: 530-542-5574  
Last EDR Contact: 08/15/2011  
Next Scheduled EDR Contact: 11/28/2011  
Data Release Frequency: No Update Planned

## SLIC REG 7: SLIC List

The SLIC (Spills, Leaks, Investigations and Cleanup) program is designed to protect and restore water quality from spills, leaks, and similar discharges.

Date of Government Version: 11/24/2004  
Date Data Arrived at EDR: 11/29/2004  
Date Made Active in Reports: 01/04/2005  
Number of Days to Update: 36

Source: California Regional Quality Control Board, Colorado River Basin Region  
Telephone: 760-346-7491  
Last EDR Contact: 08/01/2011  
Next Scheduled EDR Contact: 11/14/2011  
Data Release Frequency: No Update Planned

## SLIC REG 8: Spills, Leaks, Investigation & Cleanup Cost Recovery Listing

The SLIC (Spills, Leaks, Investigations and Cleanup) program is designed to protect and restore water quality from spills, leaks, and similar discharges.

Date of Government Version: 04/03/2008  
Date Data Arrived at EDR: 04/03/2008  
Date Made Active in Reports: 04/14/2008  
Number of Days to Update: 11

Source: California Region Water Quality Control Board Santa Ana Region (8)  
Telephone: 951-782-3298  
Last EDR Contact: 09/12/2011  
Next Scheduled EDR Contact: 12/26/2011  
Data Release Frequency: Semi-Annually

## SLIC REG 9: Spills, Leaks, Investigation & Cleanup Cost Recovery Listing

The SLIC (Spills, Leaks, Investigations and Cleanup) program is designed to protect and restore water quality from spills, leaks, and similar discharges.

Date of Government Version: 09/10/2007  
Date Data Arrived at EDR: 09/11/2007  
Date Made Active in Reports: 09/28/2007  
Number of Days to Update: 17

Source: California Regional Water Quality Control Board San Diego Region (9)  
Telephone: 858-467-2980  
Last EDR Contact: 08/08/2011  
Next Scheduled EDR Contact: 11/21/2011  
Data Release Frequency: Annually

## **State and tribal registered storage tank lists**

### FEMA UST: Underground Storage Tank Listing

A listing of all FEMA owned underground storage tanks.

Date of Government Version: 01/01/2010  
Date Data Arrived at EDR: 02/16/2010  
Date Made Active in Reports: 04/12/2010  
Number of Days to Update: 55

Source: FEMA  
Telephone: 202-646-5797  
Last EDR Contact: 07/14/2017  
Next Scheduled EDR Contact: 10/23/2017  
Data Release Frequency: Varies

### UST: Active UST Facilities

Active UST facilities gathered from the local regulatory agencies

Date of Government Version: 06/12/2017  
Date Data Arrived at EDR: 06/14/2017  
Date Made Active in Reports: 08/23/2017  
Number of Days to Update: 70

Source: SWRCB  
Telephone: 916-341-5851  
Last EDR Contact: 06/14/2017  
Next Scheduled EDR Contact: 09/25/2017  
Data Release Frequency: Semi-Annually

# GOVERNMENT RECORDS SEARCHED / DATA CURRENCY TRACKING

## AST: Aboveground Petroleum Storage Tank Facilities

A listing of aboveground storage tank petroleum storage tank locations.

Date of Government Version: 07/06/2016	Source: California Environmental Protection Agency
Date Data Arrived at EDR: 07/12/2016	Telephone: 916-327-5092
Date Made Active in Reports: 09/19/2016	Last EDR Contact: 06/21/2017
Number of Days to Update: 69	Next Scheduled EDR Contact: 10/09/2017
	Data Release Frequency: Quarterly

## INDIAN UST R5: Underground Storage Tanks on Indian Land

The Indian Underground Storage Tank (UST) database provides information about underground storage tanks on Indian land in EPA Region 5 (Michigan, Minnesota and Wisconsin and Tribal Nations).

Date of Government Version: 01/14/2017	Source: EPA Region 5
Date Data Arrived at EDR: 01/26/2017	Telephone: 312-886-6136
Date Made Active in Reports: 05/05/2017	Last EDR Contact: 07/27/2017
Number of Days to Update: 99	Next Scheduled EDR Contact: 11/08/2017
	Data Release Frequency: Varies

## INDIAN UST R7: Underground Storage Tanks on Indian Land

The Indian Underground Storage Tank (UST) database provides information about underground storage tanks on Indian land in EPA Region 7 (Iowa, Kansas, Missouri, Nebraska, and 9 Tribal Nations).

Date of Government Version: 09/01/2016	Source: EPA Region 7
Date Data Arrived at EDR: 01/26/2017	Telephone: 913-551-7003
Date Made Active in Reports: 05/05/2017	Last EDR Contact: 07/27/2017
Number of Days to Update: 99	Next Scheduled EDR Contact: 11/08/2017
	Data Release Frequency: Varies

## INDIAN UST R4: Underground Storage Tanks on Indian Land

The Indian Underground Storage Tank (UST) database provides information about underground storage tanks on Indian land in EPA Region 4 (Alabama, Florida, Georgia, Kentucky, Mississippi, North Carolina, South Carolina, Tennessee and Tribal Nations).

Date of Government Version: 10/14/2016	Source: EPA Region 4
Date Data Arrived at EDR: 01/27/2017	Telephone: 404-562-9424
Date Made Active in Reports: 05/05/2017	Last EDR Contact: 07/28/2017
Number of Days to Update: 98	Next Scheduled EDR Contact: 11/08/2017
	Data Release Frequency: Semi-Annually

## INDIAN UST R1: Underground Storage Tanks on Indian Land

The Indian Underground Storage Tank (UST) database provides information about underground storage tanks on Indian land in EPA Region 1 (Connecticut, Maine, Massachusetts, New Hampshire, Rhode Island, Vermont and ten Tribal Nations).

Date of Government Version: 11/14/2016	Source: EPA, Region 1
Date Data Arrived at EDR: 01/26/2017	Telephone: 617-918-1313
Date Made Active in Reports: 05/05/2017	Last EDR Contact: 07/27/2017
Number of Days to Update: 99	Next Scheduled EDR Contact: 11/08/2017
	Data Release Frequency: Varies

## INDIAN UST R10: Underground Storage Tanks on Indian Land

The Indian Underground Storage Tank (UST) database provides information about underground storage tanks on Indian land in EPA Region 10 (Alaska, Idaho, Oregon, Washington, and Tribal Nations).

Date of Government Version: 10/07/2016	Source: EPA Region 10
Date Data Arrived at EDR: 01/26/2017	Telephone: 206-553-2857
Date Made Active in Reports: 05/05/2017	Last EDR Contact: 07/27/2017
Number of Days to Update: 99	Next Scheduled EDR Contact: 11/08/2017
	Data Release Frequency: Quarterly

# GOVERNMENT RECORDS SEARCHED / DATA CURRENCY TRACKING

## INDIAN UST R9: Underground Storage Tanks on Indian Land

The Indian Underground Storage Tank (UST) database provides information about underground storage tanks on Indian land in EPA Region 9 (Arizona, California, Hawaii, Nevada, the Pacific Islands, and Tribal Nations).

Date of Government Version: 10/06/2016	Source: EPA Region 9
Date Data Arrived at EDR: 01/26/2017	Telephone: 415-972-3368
Date Made Active in Reports: 05/05/2017	Last EDR Contact: 07/27/2017
Number of Days to Update: 99	Next Scheduled EDR Contact: 11/08/2017
	Data Release Frequency: Quarterly

## INDIAN UST R8: Underground Storage Tanks on Indian Land

The Indian Underground Storage Tank (UST) database provides information about underground storage tanks on Indian land in EPA Region 8 (Colorado, Montana, North Dakota, South Dakota, Utah, Wyoming and 27 Tribal Nations).

Date of Government Version: 10/17/2016	Source: EPA Region 8
Date Data Arrived at EDR: 01/26/2017	Telephone: 303-312-6137
Date Made Active in Reports: 05/05/2017	Last EDR Contact: 07/27/2017
Number of Days to Update: 99	Next Scheduled EDR Contact: 11/08/2017
	Data Release Frequency: Quarterly

## INDIAN UST R6: Underground Storage Tanks on Indian Land

The Indian Underground Storage Tank (UST) database provides information about underground storage tanks on Indian land in EPA Region 6 (Louisiana, Arkansas, Oklahoma, New Mexico, Texas and 65 Tribes).

Date of Government Version: 10/01/2016	Source: EPA Region 6
Date Data Arrived at EDR: 01/26/2017	Telephone: 214-665-7591
Date Made Active in Reports: 05/05/2017	Last EDR Contact: 07/27/2017
Number of Days to Update: 99	Next Scheduled EDR Contact: 11/08/2017
	Data Release Frequency: Semi-Annually

## ***State and tribal voluntary cleanup sites***

### INDIAN VCP R1: Voluntary Cleanup Priority Listing

A listing of voluntary cleanup priority sites located on Indian Land located in Region 1.

Date of Government Version: 07/27/2015	Source: EPA, Region 1
Date Data Arrived at EDR: 09/29/2015	Telephone: 617-918-1102
Date Made Active in Reports: 02/18/2016	Last EDR Contact: 06/27/2017
Number of Days to Update: 142	Next Scheduled EDR Contact: 10/09/2017
	Data Release Frequency: Varies

### INDIAN VCP R7: Voluntary Cleanup Priority Listing

A listing of voluntary cleanup priority sites located on Indian Land located in Region 7.

Date of Government Version: 03/20/2008	Source: EPA, Region 7
Date Data Arrived at EDR: 04/22/2008	Telephone: 913-551-7365
Date Made Active in Reports: 05/19/2008	Last EDR Contact: 04/20/2009
Number of Days to Update: 27	Next Scheduled EDR Contact: 07/20/2009
	Data Release Frequency: Varies

### VCP: Voluntary Cleanup Program Properties

Contains low threat level properties with either confirmed or unconfirmed releases and the project proponents have request that DTSC oversee investigation and/or cleanup activities and have agreed to provide coverage for DTSC's costs.

Date of Government Version: 07/31/2017	Source: Department of Toxic Substances Control
Date Data Arrived at EDR: 08/01/2017	Telephone: 916-323-3400
Date Made Active in Reports: 08/15/2017	Last EDR Contact: 08/01/2017
Number of Days to Update: 14	Next Scheduled EDR Contact: 11/13/2017
	Data Release Frequency: Quarterly

# GOVERNMENT RECORDS SEARCHED / DATA CURRENCY TRACKING

## ***State and tribal Brownfields sites***

### **BROWNFIELDS: Considered Brownfields Sites Listing**

A listing of sites the SWRCB considers to be Brownfields since these are sites have come to them through the MOA Process.

Date of Government Version: 01/03/2017  
Date Data Arrived at EDR: 01/04/2017  
Date Made Active in Reports: 03/02/2017  
Number of Days to Update: 57

Source: State Water Resources Control Board  
Telephone: 916-323-7905  
Last EDR Contact: 06/28/2017  
Next Scheduled EDR Contact: 10/09/2017  
Data Release Frequency: Varies

## **ADDITIONAL ENVIRONMENTAL RECORDS**

### ***Local Brownfield lists***

#### **US BROWNFIELDS: A Listing of Brownfields Sites**

Brownfields are real property, the expansion, redevelopment, or reuse of which may be complicated by the presence or potential presence of a hazardous substance, pollutant, or contaminant. Cleaning up and reinvesting in these properties takes development pressures off of undeveloped, open land, and both improves and protects the environment. Assessment, Cleanup and Redevelopment Exchange System (ACRES) stores information reported by EPA Brownfields grant recipients on brownfields properties assessed or cleaned up with grant funding as well as information on Targeted Brownfields Assessments performed by EPA Regions. A listing of ACRES Brownfield sites is obtained from Cleanups in My Community. Cleanups in My Community provides information on Brownfields properties for which information is reported back to EPA, as well as areas served by Brownfields grant programs.

Date of Government Version: 03/02/2017  
Date Data Arrived at EDR: 03/02/2017  
Date Made Active in Reports: 04/07/2017  
Number of Days to Update: 36

Source: Environmental Protection Agency  
Telephone: 202-566-2777  
Last EDR Contact: 06/20/2017  
Next Scheduled EDR Contact: 10/02/2017  
Data Release Frequency: Semi-Annually

### ***Local Lists of Landfill / Solid Waste Disposal Sites***

#### **WMUDS/SWAT: Waste Management Unit Database**

Waste Management Unit Database System. WMUDS is used by the State Water Resources Control Board staff and the Regional Water Quality Control Boards for program tracking and inventory of waste management units. WMUDS is composed of the following databases: Facility Information, Scheduled Inspections Information, Waste Management Unit Information, SWAT Program Information, SWAT Report Summary Information, SWAT Report Summary Data, Chapter 15 (formerly Subchapter 15) Information, Chapter 15 Monitoring Parameters, TPCA Program Information, RCRA Program Information, Closure Information, and Interested Parties Information.

Date of Government Version: 04/01/2000  
Date Data Arrived at EDR: 04/10/2000  
Date Made Active in Reports: 05/10/2000  
Number of Days to Update: 30

Source: State Water Resources Control Board  
Telephone: 916-227-4448  
Last EDR Contact: 08/03/2017  
Next Scheduled EDR Contact: 11/20/2017  
Data Release Frequency: No Update Planned

#### **SWRCY: Recycler Database**

A listing of recycling facilities in California.

Date of Government Version: 03/13/2017  
Date Data Arrived at EDR: 03/14/2017  
Date Made Active in Reports: 05/03/2017  
Number of Days to Update: 50

Source: Department of Conservation  
Telephone: 916-323-3836  
Last EDR Contact: 06/14/2017  
Next Scheduled EDR Contact: 09/25/2017  
Data Release Frequency: Quarterly

#### **HAULERS: Registered Waste Tire Haulers Listing**

A listing of registered waste tire haulers.

# GOVERNMENT RECORDS SEARCHED / DATA CURRENCY TRACKING

Date of Government Version: 05/30/2017  
Date Data Arrived at EDR: 05/31/2017  
Date Made Active in Reports: 08/15/2017  
Number of Days to Update: 76

Source: Integrated Waste Management Board  
Telephone: 916-341-6422  
Last EDR Contact: 08/10/2017  
Next Scheduled EDR Contact: 11/27/2017  
Data Release Frequency: Varies

## INDIAN ODI: Report on the Status of Open Dumps on Indian Lands

Location of open dumps on Indian land.

Date of Government Version: 12/31/1998  
Date Data Arrived at EDR: 12/03/2007  
Date Made Active in Reports: 01/24/2008  
Number of Days to Update: 52

Source: Environmental Protection Agency  
Telephone: 703-308-8245  
Last EDR Contact: 08/01/2017  
Next Scheduled EDR Contact: 11/13/2017  
Data Release Frequency: Varies

## DEBRIS REGION 9: Torres Martinez Reservation Illegal Dump Site Locations

A listing of illegal dump sites location on the Torres Martinez Indian Reservation located in eastern Riverside County and northern Imperial County, California.

Date of Government Version: 01/12/2009  
Date Data Arrived at EDR: 05/07/2009  
Date Made Active in Reports: 09/21/2009  
Number of Days to Update: 137

Source: EPA, Region 9  
Telephone: 415-947-4219  
Last EDR Contact: 07/24/2017  
Next Scheduled EDR Contact: 11/08/2017  
Data Release Frequency: No Update Planned

## ODI: Open Dump Inventory

An open dump is defined as a disposal facility that does not comply with one or more of the Part 257 or Part 258 Subtitle D Criteria.

Date of Government Version: 06/30/1985  
Date Data Arrived at EDR: 08/09/2004  
Date Made Active in Reports: 09/17/2004  
Number of Days to Update: 39

Source: Environmental Protection Agency  
Telephone: 800-424-9346  
Last EDR Contact: 06/09/2004  
Next Scheduled EDR Contact: N/A  
Data Release Frequency: No Update Planned

## IHS OPEN DUMPS: Open Dumps on Indian Land

A listing of all open dumps located on Indian Land in the United States.

Date of Government Version: 04/01/2014  
Date Data Arrived at EDR: 08/06/2014  
Date Made Active in Reports: 01/29/2015  
Number of Days to Update: 176

Source: Department of Health & Human Services, Indian Health Service  
Telephone: 301-443-1452  
Last EDR Contact: 08/29/2017  
Next Scheduled EDR Contact: 11/13/2017  
Data Release Frequency: Varies

## **Local Lists of Hazardous waste / Contaminated Sites**

### US HIST CDL: National Clandestine Laboratory Register

A listing of clandestine drug lab locations that have been removed from the DEAs National Clandestine Laboratory Register.

Date of Government Version: 02/09/2017  
Date Data Arrived at EDR: 03/08/2017  
Date Made Active in Reports: 06/09/2017  
Number of Days to Update: 93

Source: Drug Enforcement Administration  
Telephone: 202-307-1000  
Last EDR Contact: 02/28/2017  
Next Scheduled EDR Contact: 06/12/2017  
Data Release Frequency: No Update Planned

### HIST CAL-SITES: Calsites Database

The Calsites database contains potential or confirmed hazardous substance release properties. In 1996, California EPA reevaluated and significantly reduced the number of sites in the Calsites database. No longer updated by the state agency. It has been replaced by ENVIROSTOR.



# GOVERNMENT RECORDS SEARCHED / DATA CURRENCY TRACKING

Date of Government Version: 08/08/2005  
Date Data Arrived at EDR: 08/03/2006  
Date Made Active in Reports: 08/24/2006  
Number of Days to Update: 21

Source: Department of Toxic Substance Control  
Telephone: 916-323-3400  
Last EDR Contact: 02/23/2009  
Next Scheduled EDR Contact: 05/25/2009  
Data Release Frequency: No Update Planned

## SCH: School Property Evaluation Program

This category contains proposed and existing school sites that are being evaluated by DTSC for possible hazardous materials contamination. In some cases, these properties may be listed in the CalSites category depending on the level of threat to public health and safety or the environment they pose.

Date of Government Version: 07/31/2017  
Date Data Arrived at EDR: 08/01/2017  
Date Made Active in Reports: 08/15/2017  
Number of Days to Update: 14

Source: Department of Toxic Substances Control  
Telephone: 916-323-3400  
Last EDR Contact: 08/01/2017  
Next Scheduled EDR Contact: 11/13/2017  
Data Release Frequency: Quarterly

## CDL: Clandestine Drug Labs

A listing of drug lab locations. Listing of a location in this database does not indicate that any illegal drug lab materials were or were not present there, and does not constitute a determination that the location either requires or does not require additional cleanup work.

Date of Government Version: 12/31/2016  
Date Data Arrived at EDR: 03/17/2017  
Date Made Active in Reports: 05/10/2017  
Number of Days to Update: 54

Source: Department of Toxic Substances Control  
Telephone: 916-255-6504  
Last EDR Contact: 08/14/2017  
Next Scheduled EDR Contact: 10/23/2017  
Data Release Frequency: Varies

## TOXIC PITS: Toxic Pits Cleanup Act Sites

Toxic PITS Cleanup Act Sites. TOXIC PITS identifies sites suspected of containing hazardous substances where cleanup has not yet been completed.

Date of Government Version: 07/01/1995  
Date Data Arrived at EDR: 08/30/1995  
Date Made Active in Reports: 09/26/1995  
Number of Days to Update: 27

Source: State Water Resources Control Board  
Telephone: 916-227-4364  
Last EDR Contact: 01/26/2009  
Next Scheduled EDR Contact: 04/27/2009  
Data Release Frequency: No Update Planned

## US CDL: Clandestine Drug Labs

A listing of clandestine drug lab locations. The U.S. Department of Justice ("the Department") provides this web site as a public service. It contains addresses of some locations where law enforcement agencies reported they found chemicals or other items that indicated the presence of either clandestine drug laboratories or dumpsites. In most cases, the source of the entries is not the Department, and the Department has not verified the entry and does not guarantee its accuracy. Members of the public must verify the accuracy of all entries by, for example, contacting local law enforcement and local health departments.

Date of Government Version: 02/09/2017  
Date Data Arrived at EDR: 03/08/2017  
Date Made Active in Reports: 06/09/2017  
Number of Days to Update: 93

Source: Drug Enforcement Administration  
Telephone: 202-307-1000  
Last EDR Contact: 05/31/2017  
Next Scheduled EDR Contact: 09/11/2017  
Data Release Frequency: Quarterly

## **Local Lists of Registered Storage Tanks**

### SWEEPS UST: SWEEPS UST Listing

Statewide Environmental Evaluation and Planning System. This underground storage tank listing was updated and maintained by a company contacted by the SWRCB in the early 1990's. The listing is no longer updated or maintained. The local agency is the contact for more information on a site on the SWEEPS list.

# GOVERNMENT RECORDS SEARCHED / DATA CURRENCY TRACKING

Date of Government Version: 06/01/1994  
Date Data Arrived at EDR: 07/07/2005  
Date Made Active in Reports: 08/11/2005  
Number of Days to Update: 35

Source: State Water Resources Control Board  
Telephone: N/A  
Last EDR Contact: 06/03/2005  
Next Scheduled EDR Contact: N/A  
Data Release Frequency: No Update Planned

## UST MENDOCINO: Mendocino County UST Database

A listing of underground storage tank locations in Mendocino County.

Date of Government Version: 06/02/2017  
Date Data Arrived at EDR: 06/06/2017  
Date Made Active in Reports: 08/25/2017  
Number of Days to Update: 80

Source: Department of Public Health  
Telephone: 707-463-4466  
Last EDR Contact: 08/24/2017  
Next Scheduled EDR Contact: 12/11/2017  
Data Release Frequency: Annually

## HIST UST: Hazardous Substance Storage Container Database

The Hazardous Substance Storage Container Database is a historical listing of UST sites. Refer to local/county source for current data.

Date of Government Version: 10/15/1990  
Date Data Arrived at EDR: 01/25/1991  
Date Made Active in Reports: 02/12/1991  
Number of Days to Update: 18

Source: State Water Resources Control Board  
Telephone: 916-341-5851  
Last EDR Contact: 07/26/2001  
Next Scheduled EDR Contact: N/A  
Data Release Frequency: No Update Planned

## CA FID UST: Facility Inventory Database

The Facility Inventory Database (FID) contains a historical listing of active and inactive underground storage tank locations from the State Water Resource Control Board. Refer to local/county source for current data.

Date of Government Version: 10/31/1994  
Date Data Arrived at EDR: 09/05/1995  
Date Made Active in Reports: 09/29/1995  
Number of Days to Update: 24

Source: California Environmental Protection Agency  
Telephone: 916-341-5851  
Last EDR Contact: 12/28/1998  
Next Scheduled EDR Contact: N/A  
Data Release Frequency: No Update Planned

## Local Land Records

### LIENS: Environmental Liens Listing

A listing of property locations with environmental liens for California where DTSC is a lien holder.

Date of Government Version: 06/02/2017  
Date Data Arrived at EDR: 06/06/2017  
Date Made Active in Reports: 08/22/2017  
Number of Days to Update: 77

Source: Department of Toxic Substances Control  
Telephone: 916-323-3400  
Last EDR Contact: 06/02/2017  
Next Scheduled EDR Contact: 09/18/2017  
Data Release Frequency: Varies

### LIENS 2: CERCLA Lien Information

A Federal CERCLA ('Superfund') lien can exist by operation of law at any site or property at which EPA has spent Superfund monies. These monies are spent to investigate and address releases and threatened releases of contamination. CERCLIS provides information as to the identity of these sites and properties.

Date of Government Version: 02/18/2014  
Date Data Arrived at EDR: 03/18/2014  
Date Made Active in Reports: 04/24/2014  
Number of Days to Update: 37

Source: Environmental Protection Agency  
Telephone: 202-564-6023  
Last EDR Contact: 07/26/2017  
Next Scheduled EDR Contact: 11/08/2017  
Data Release Frequency: Varies

### DEED: Deed Restriction Listing

# GOVERNMENT RECORDS SEARCHED / DATA CURRENCY TRACKING

Site Mitigation and Brownfields Reuse Program Facility Sites with Deed Restrictions & Hazardous Waste Management Program Facility Sites with Deed / Land Use Restriction. The DTSC Site Mitigation and Brownfields Reuse Program (SMBRP) list includes sites cleaned up under the program's oversight and generally does not include current or former hazardous waste facilities that required a hazardous waste facility permit. The list represents deed restrictions that are active. Some sites have multiple deed restrictions. The DTSC Hazardous Waste Management Program (HWMP) has developed a list of current or former hazardous waste facilities that have a recorded land use restriction at the local county recorder's office. The land use restrictions on this list were required by the DTSC HWMP as a result of the presence of hazardous substances that remain on site after the facility (or part of the facility) has been closed or cleaned up. The types of land use restriction include deed notice, deed restriction, or a land use restriction that binds current and future owners.

Date of Government Version: 06/05/2017	Source: DTSC and SWRCB
Date Data Arrived at EDR: 06/06/2017	Telephone: 916-323-3400
Date Made Active in Reports: 08/10/2017	Last EDR Contact: 06/06/2017
Number of Days to Update: 65	Next Scheduled EDR Contact: 09/18/2017
	Data Release Frequency: Semi-Annually

## **Records of Emergency Release Reports**

### **HMIRS: Hazardous Materials Information Reporting System**

Hazardous Materials Incident Report System. HMIRS contains hazardous material spill incidents reported to DOT.

Date of Government Version: 12/28/2016	Source: U.S. Department of Transportation
Date Data Arrived at EDR: 12/28/2016	Telephone: 202-366-4555
Date Made Active in Reports: 02/03/2017	Last EDR Contact: 06/28/2017
Number of Days to Update: 37	Next Scheduled EDR Contact: 10/09/2017
	Data Release Frequency: Annually

### **CHMIRS: California Hazardous Material Incident Report System**

California Hazardous Material Incident Reporting System. CHMIRS contains information on reported hazardous material incidents (accidental releases or spills).

Date of Government Version: 12/06/2016	Source: Office of Emergency Services
Date Data Arrived at EDR: 01/25/2017	Telephone: 916-845-8400
Date Made Active in Reports: 05/10/2017	Last EDR Contact: 07/26/2017
Number of Days to Update: 105	Next Scheduled EDR Contact: 11/08/2017
	Data Release Frequency: Varies

### **LDS: Land Disposal Sites Listing (GEOTRACKER)**

Land Disposal sites (Landfills) included in GeoTracker. GeoTracker is the Water Boards data management system for sites that impact, or have the potential to impact, water quality in California, with emphasis on groundwater.

Date of Government Version: 06/12/2017	Source: State Water Quality Control Board
Date Data Arrived at EDR: 06/14/2017	Telephone: 866-480-1028
Date Made Active in Reports: 08/18/2017	Last EDR Contact: 06/14/2017
Number of Days to Update: 65	Next Scheduled EDR Contact: 09/25/2017
	Data Release Frequency: Quarterly

### **MCS: Military Cleanup Sites Listing (GEOTRACKER)**

Military sites (consisting of: Military UST sites; Military Privatized sites; and Military Cleanup sites [formerly known as DoD non UST]) included in GeoTracker. GeoTracker is the Water Boards data management system for sites that impact, or have the potential to impact, water quality in California, with emphasis on groundwater.

Date of Government Version: 06/12/2017	Source: State Water Resources Control Board
Date Data Arrived at EDR: 06/14/2017	Telephone: 866-480-1028
Date Made Active in Reports: 08/22/2017	Last EDR Contact: 06/14/2017
Number of Days to Update: 69	Next Scheduled EDR Contact: 09/25/2017
	Data Release Frequency: Quarterly

# GOVERNMENT RECORDS SEARCHED / DATA CURRENCY TRACKING

## SPILLS 90: SPILLS90 data from FirstSearch

Spills 90 includes those spill and release records available exclusively from FirstSearch databases. Typically, they may include chemical, oil and/or hazardous substance spills recorded after 1990. Duplicate records that are already included in EDR incident and release records are not included in Spills 90.

Date of Government Version: 06/06/2012	Source: FirstSearch
Date Data Arrived at EDR: 01/03/2013	Telephone: N/A
Date Made Active in Reports: 02/22/2013	Last EDR Contact: 01/03/2013
Number of Days to Update: 50	Next Scheduled EDR Contact: N/A
	Data Release Frequency: No Update Planned

## Other Ascertainable Records

### RCRA NonGen / NLR: RCRA - Non Generators / No Longer Regulated

RCRAInfo is EPA's comprehensive information system, providing access to data supporting the Resource Conservation and Recovery Act (RCRA) of 1976 and the Hazardous and Solid Waste Amendments (HSWA) of 1984. The database includes selective information on sites which generate, transport, store, treat and/or dispose of hazardous waste as defined by the Resource Conservation and Recovery Act (RCRA). Non-Generators do not presently generate hazardous waste.

Date of Government Version: 12/12/2016	Source: Environmental Protection Agency
Date Data Arrived at EDR: 12/28/2016	Telephone: (415) 495-8895
Date Made Active in Reports: 02/10/2017	Last EDR Contact: 08/11/2017
Number of Days to Update: 44	Next Scheduled EDR Contact: 10/09/2017
	Data Release Frequency: Varies

### FUDS: Formerly Used Defense Sites

The listing includes locations of Formerly Used Defense Sites properties where the US Army Corps of Engineers is actively working or will take necessary cleanup actions.

Date of Government Version: 01/31/2015	Source: U.S. Army Corps of Engineers
Date Data Arrived at EDR: 07/08/2015	Telephone: 202-528-4285
Date Made Active in Reports: 10/13/2015	Last EDR Contact: 08/25/2017
Number of Days to Update: 97	Next Scheduled EDR Contact: 12/04/2017
	Data Release Frequency: Varies

### DOD: Department of Defense Sites

This data set consists of federally owned or administered lands, administered by the Department of Defense, that have any area equal to or greater than 640 acres of the United States, Puerto Rico, and the U.S. Virgin Islands.

Date of Government Version: 12/31/2005	Source: USGS
Date Data Arrived at EDR: 11/10/2006	Telephone: 888-275-8747
Date Made Active in Reports: 01/11/2007	Last EDR Contact: 07/12/2017
Number of Days to Update: 62	Next Scheduled EDR Contact: 10/23/2017
	Data Release Frequency: Semi-Annually

### FEDLAND: Federal and Indian Lands

Federally and Indian administrated lands of the United States. Lands included are administrated by: Army Corps of Engineers, Bureau of Reclamation, National Wild and Scenic River, National Wildlife Refuge, Public Domain Land, Wilderness, Wilderness Study Area, Wildlife Management Area, Bureau of Indian Affairs, Bureau of Land Management, Department of Justice, Forest Service, Fish and Wildlife Service, National Park Service.

Date of Government Version: 12/31/2005	Source: U.S. Geological Survey
Date Data Arrived at EDR: 02/06/2006	Telephone: 888-275-8747
Date Made Active in Reports: 01/11/2007	Last EDR Contact: 07/14/2017
Number of Days to Update: 339	Next Scheduled EDR Contact: 10/23/2017
	Data Release Frequency: N/A

### SCRD DRYCLEANERS: State Coalition for Remediation of Drycleaners Listing

The State Coalition for Remediation of Drycleaners was established in 1998, with support from the U.S. EPA Office of Superfund Remediation and Technology Innovation. It is comprised of representatives of states with established drycleaner remediation programs. Currently the member states are Alabama, Connecticut, Florida, Illinois, Kansas, Minnesota, Missouri, North Carolina, Oregon, South Carolina, Tennessee, Texas, and Wisconsin.

# GOVERNMENT RECORDS SEARCHED / DATA CURRENCY TRACKING

Date of Government Version: 01/01/2017  
Date Data Arrived at EDR: 02/03/2017  
Date Made Active in Reports: 04/07/2017  
Number of Days to Update: 63

Source: Environmental Protection Agency  
Telephone: 615-532-8599  
Last EDR Contact: 08/18/2017  
Next Scheduled EDR Contact: 11/27/2017  
Data Release Frequency: Varies

## US FIN ASSUR: Financial Assurance Information

All owners and operators of facilities that treat, store, or dispose of hazardous waste are required to provide proof that they will have sufficient funds to pay for the clean up, closure, and post-closure care of their facilities.

Date of Government Version: 02/13/2017  
Date Data Arrived at EDR: 02/15/2017  
Date Made Active in Reports: 05/12/2017  
Number of Days to Update: 86

Source: Environmental Protection Agency  
Telephone: 202-566-1917  
Last EDR Contact: 08/11/2017  
Next Scheduled EDR Contact: 10/09/2017  
Data Release Frequency: Quarterly

## EPA WATCH LIST: EPA WATCH LIST

EPA maintains a "Watch List" to facilitate dialogue between EPA, state and local environmental agencies on enforcement matters relating to facilities with alleged violations identified as either significant or high priority. Being on the Watch List does not mean that the facility has actually violated the law only that an investigation by EPA or a state or local environmental agency has led those organizations to allege that an unproven violation has in fact occurred. Being on the Watch List does not represent a higher level of concern regarding the alleged violations that were detected, but instead indicates cases requiring additional dialogue between EPA, state and local agencies - primarily because of the length of time the alleged violation has gone unaddressed or unresolved.

Date of Government Version: 08/30/2013  
Date Data Arrived at EDR: 03/21/2014  
Date Made Active in Reports: 06/17/2014  
Number of Days to Update: 88

Source: Environmental Protection Agency  
Telephone: 617-520-3000  
Last EDR Contact: 08/07/2017  
Next Scheduled EDR Contact: 11/20/2017  
Data Release Frequency: Quarterly

## 2020 COR ACTION: 2020 Corrective Action Program List

The EPA has set ambitious goals for the RCRA Corrective Action program by creating the 2020 Corrective Action Universe. This RCRA cleanup baseline includes facilities expected to need corrective action. The 2020 universe contains a wide variety of sites. Some properties are heavily contaminated while others were contaminated but have since been cleaned up. Still others have not been fully investigated yet, and may require little or no remediation. Inclusion in the 2020 Universe does not necessarily imply failure on the part of a facility to meet its RCRA obligations.

Date of Government Version: 04/22/2013  
Date Data Arrived at EDR: 03/03/2015  
Date Made Active in Reports: 03/09/2015  
Number of Days to Update: 6

Source: Environmental Protection Agency  
Telephone: 703-308-4044  
Last EDR Contact: 08/24/2017  
Next Scheduled EDR Contact: 11/20/2017  
Data Release Frequency: Varies

## TSCA: Toxic Substances Control Act

Toxic Substances Control Act. TSCA identifies manufacturers and importers of chemical substances included on the TSCA Chemical Substance Inventory list. It includes data on the production volume of these substances by plant site.

Date of Government Version: 12/31/2012  
Date Data Arrived at EDR: 01/15/2015  
Date Made Active in Reports: 01/29/2015  
Number of Days to Update: 14

Source: EPA  
Telephone: 202-260-5521  
Last EDR Contact: 06/21/2017  
Next Scheduled EDR Contact: 10/02/2017  
Data Release Frequency: Every 4 Years

## TRIS: Toxic Chemical Release Inventory System

Toxic Release Inventory System. TRIS identifies facilities which release toxic chemicals to the air, water and land in reportable quantities under SARA Title III Section 313.

# GOVERNMENT RECORDS SEARCHED / DATA CURRENCY TRACKING

Date of Government Version: 12/31/2014  
Date Data Arrived at EDR: 11/24/2015  
Date Made Active in Reports: 04/05/2016  
Number of Days to Update: 133

Source: EPA  
Telephone: 202-566-0250  
Last EDR Contact: 08/23/2017  
Next Scheduled EDR Contact: 12/04/2017  
Data Release Frequency: Annually

## SSTS: Section 7 Tracking Systems

Section 7 of the Federal Insecticide, Fungicide and Rodenticide Act, as amended (92 Stat. 829) requires all registered pesticide-producing establishments to submit a report to the Environmental Protection Agency by March 1st each year. Each establishment must report the types and amounts of pesticides, active ingredients and devices being produced, and those having been produced and sold or distributed in the past year.

Date of Government Version: 12/31/2009  
Date Data Arrived at EDR: 12/10/2010  
Date Made Active in Reports: 02/25/2011  
Number of Days to Update: 77

Source: EPA  
Telephone: 202-564-4203  
Last EDR Contact: 07/28/2017  
Next Scheduled EDR Contact: 11/08/2017  
Data Release Frequency: Annually

## ROD: Records Of Decision

Record of Decision. ROD documents mandate a permanent remedy at an NPL (Superfund) site containing technical and health information to aid in the cleanup.

Date of Government Version: 11/25/2013  
Date Data Arrived at EDR: 12/12/2013  
Date Made Active in Reports: 02/24/2014  
Number of Days to Update: 74

Source: EPA  
Telephone: 703-416-0223  
Last EDR Contact: 06/09/2017  
Next Scheduled EDR Contact: 09/18/2017  
Data Release Frequency: Annually

## RMP: Risk Management Plans

When Congress passed the Clean Air Act Amendments of 1990, it required EPA to publish regulations and guidance for chemical accident prevention at facilities using extremely hazardous substances. The Risk Management Program Rule (RMP Rule) was written to implement Section 112(r) of these amendments. The rule, which built upon existing industry codes and standards, requires companies of all sizes that use certain flammable and toxic substances to develop a Risk Management Program, which includes a(n): Hazard assessment that details the potential effects of an accidental release, an accident history of the last five years, and an evaluation of worst-case and alternative accidental releases; Prevention program that includes safety precautions and maintenance, monitoring, and employee training measures; and Emergency response program that spells out emergency health care, employee training measures and procedures for informing the public and response agencies (e.g the fire department) should an accident occur.

Date of Government Version: 02/01/2017  
Date Data Arrived at EDR: 02/09/2017  
Date Made Active in Reports: 04/07/2017  
Number of Days to Update: 57

Source: Environmental Protection Agency  
Telephone: 202-564-8600  
Last EDR Contact: 07/24/2017  
Next Scheduled EDR Contact: 11/08/2017  
Data Release Frequency: Varies

## RAATS: RCRA Administrative Action Tracking System

RCRA Administration Action Tracking System. RAATS contains records based on enforcement actions issued under RCRA pertaining to major violators and includes administrative and civil actions brought by the EPA. For administration actions after September 30, 1995, data entry in the RAATS database was discontinued. EPA will retain a copy of the database for historical records. It was necessary to terminate RAATS because a decrease in agency resources made it impossible to continue to update the information contained in the database.

Date of Government Version: 04/17/1995  
Date Data Arrived at EDR: 07/03/1995  
Date Made Active in Reports: 08/07/1995  
Number of Days to Update: 35

Source: EPA  
Telephone: 202-564-4104  
Last EDR Contact: 06/02/2008  
Next Scheduled EDR Contact: 09/01/2008  
Data Release Frequency: No Update Planned

# GOVERNMENT RECORDS SEARCHED / DATA CURRENCY TRACKING

## PRP: Potentially Responsible Parties

A listing of verified Potentially Responsible Parties

Date of Government Version: 10/25/2013	Source: EPA
Date Data Arrived at EDR: 10/17/2014	Telephone: 202-564-6023
Date Made Active in Reports: 10/20/2014	Last EDR Contact: 08/08/2017
Number of Days to Update: 3	Next Scheduled EDR Contact: 11/20/2017
	Data Release Frequency: Quarterly

## PADS: PCB Activity Database System

PCB Activity Database. PADS Identifies generators, transporters, commercial storers and/or brokers and disposers of PCB's who are required to notify the EPA of such activities.

Date of Government Version: 01/20/2016	Source: EPA
Date Data Arrived at EDR: 04/28/2016	Telephone: 202-566-0500
Date Made Active in Reports: 09/02/2016	Last EDR Contact: 04/10/2017
Number of Days to Update: 127	Next Scheduled EDR Contact: 07/24/2017
	Data Release Frequency: Annually

## ICIS: Integrated Compliance Information System

The Integrated Compliance Information System (ICIS) supports the information needs of the national enforcement and compliance program as well as the unique needs of the National Pollutant Discharge Elimination System (NPDES) program.

Date of Government Version: 11/18/2016	Source: Environmental Protection Agency
Date Data Arrived at EDR: 11/23/2016	Telephone: 202-564-2501
Date Made Active in Reports: 02/10/2017	Last EDR Contact: 07/28/2017
Number of Days to Update: 79	Next Scheduled EDR Contact: 10/23/2017
	Data Release Frequency: Quarterly

## FTTS: FIFRA/ TSCA Tracking System - FIFRA (Federal Insecticide, Fungicide, & Rodenticide Act)/TSCA (Toxic Substances Control Act)

FTTS tracks administrative cases and pesticide enforcement actions and compliance activities related to FIFRA, TSCA and EPCRA (Emergency Planning and Community Right-to-Know Act). To maintain currency, EDR contacts the Agency on a quarterly basis.

Date of Government Version: 04/09/2009	Source: EPA/Office of Prevention, Pesticides and Toxic Substances
Date Data Arrived at EDR: 04/16/2009	Telephone: 202-566-1667
Date Made Active in Reports: 05/11/2009	Last EDR Contact: 08/18/2017
Number of Days to Update: 25	Next Scheduled EDR Contact: 12/04/2017
	Data Release Frequency: Quarterly

## FTTS INSP: FIFRA/ TSCA Tracking System - FIFRA (Federal Insecticide, Fungicide, & Rodenticide Act)/TSCA (Toxic Substances Control Act)

A listing of FIFRA/TSCA Tracking System (FTTS) inspections and enforcements.

Date of Government Version: 04/09/2009	Source: EPA
Date Data Arrived at EDR: 04/16/2009	Telephone: 202-566-1667
Date Made Active in Reports: 05/11/2009	Last EDR Contact: 08/18/2017
Number of Days to Update: 25	Next Scheduled EDR Contact: 12/04/2017
	Data Release Frequency: Quarterly

## MLTS: Material Licensing Tracking System

MLTS is maintained by the Nuclear Regulatory Commission and contains a list of approximately 8,100 sites which possess or use radioactive materials and which are subject to NRC licensing requirements. To maintain currency, EDR contacts the Agency on a quarterly basis.

Date of Government Version: 08/30/2016	Source: Nuclear Regulatory Commission
Date Data Arrived at EDR: 09/08/2016	Telephone: 301-415-7169
Date Made Active in Reports: 10/21/2016	Last EDR Contact: 08/01/2017
Number of Days to Update: 43	Next Scheduled EDR Contact: 11/20/2017
	Data Release Frequency: Quarterly



# GOVERNMENT RECORDS SEARCHED / DATA CURRENCY TRACKING

## COAL ASH DOE: Steam-Electric Plant Operation Data

A listing of power plants that store ash in surface ponds.

Date of Government Version: 12/31/2005	Source: Department of Energy
Date Data Arrived at EDR: 08/07/2009	Telephone: 202-586-8719
Date Made Active in Reports: 10/22/2009	Last EDR Contact: 06/05/2017
Number of Days to Update: 76	Next Scheduled EDR Contact: 09/18/2017
	Data Release Frequency: Varies

## COAL ASH EPA: Coal Combustion Residues Surface Impoundments List

A listing of coal combustion residues surface impoundments with high hazard potential ratings.

Date of Government Version: 07/01/2014	Source: Environmental Protection Agency
Date Data Arrived at EDR: 09/10/2014	Telephone: N/A
Date Made Active in Reports: 10/20/2014	Last EDR Contact: 06/05/2017
Number of Days to Update: 40	Next Scheduled EDR Contact: 09/18/2017
	Data Release Frequency: Varies

## PCB TRANSFORMER: PCB Transformer Registration Database

The database of PCB transformer registrations that includes all PCB registration submittals.

Date of Government Version: 02/01/2011	Source: Environmental Protection Agency
Date Data Arrived at EDR: 10/19/2011	Telephone: 202-566-0517
Date Made Active in Reports: 01/10/2012	Last EDR Contact: 07/28/2017
Number of Days to Update: 83	Next Scheduled EDR Contact: 11/08/2017
	Data Release Frequency: Varies

## RADINFO: Radiation Information Database

The Radiation Information Database (RADINFO) contains information about facilities that are regulated by U.S. Environmental Protection Agency (EPA) regulations for radiation and radioactivity.

Date of Government Version: 01/04/2017	Source: Environmental Protection Agency
Date Data Arrived at EDR: 01/06/2017	Telephone: 202-343-9775
Date Made Active in Reports: 02/10/2017	Last EDR Contact: 07/12/2017
Number of Days to Update: 35	Next Scheduled EDR Contact: 10/16/2017
	Data Release Frequency: Quarterly

## HIST FTTS: FIFRA/TSCA Tracking System Administrative Case Listing

A complete administrative case listing from the FIFRA/TSCA Tracking System (FTTS) for all ten EPA regions. The information was obtained from the National Compliance Database (NCDB). NCDB supports the implementation of FIFRA (Federal Insecticide, Fungicide, and Rodenticide Act) and TSCA (Toxic Substances Control Act). Some EPA regions are now closing out records. Because of that, and the fact that some EPA regions are not providing EPA Headquarters with updated records, it was decided to create a HIST FTTS database. It included records that may not be included in the newer FTTS database updates. This database is no longer updated.

Date of Government Version: 10/19/2006	Source: Environmental Protection Agency
Date Data Arrived at EDR: 03/01/2007	Telephone: 202-564-2501
Date Made Active in Reports: 04/10/2007	Last EDR Contact: 12/17/2007
Number of Days to Update: 40	Next Scheduled EDR Contact: 03/17/2008
	Data Release Frequency: No Update Planned

## HIST FTTS INSP: FIFRA/TSCA Tracking System Inspection & Enforcement Case Listing

A complete inspection and enforcement case listing from the FIFRA/TSCA Tracking System (FTTS) for all ten EPA regions. The information was obtained from the National Compliance Database (NCDB). NCDB supports the implementation of FIFRA (Federal Insecticide, Fungicide, and Rodenticide Act) and TSCA (Toxic Substances Control Act). Some EPA regions are now closing out records. Because of that, and the fact that some EPA regions are not providing EPA Headquarters with updated records, it was decided to create a HIST FTTS database. It included records that may not be included in the newer FTTS database updates. This database is no longer updated.

# GOVERNMENT RECORDS SEARCHED / DATA CURRENCY TRACKING

Date of Government Version: 10/19/2006  
Date Data Arrived at EDR: 03/01/2007  
Date Made Active in Reports: 04/10/2007  
Number of Days to Update: 40

Source: Environmental Protection Agency  
Telephone: 202-564-2501  
Last EDR Contact: 12/17/2008  
Next Scheduled EDR Contact: 03/17/2008  
Data Release Frequency: No Update Planned

## DOT OPS: Incident and Accident Data

Department of Transportation, Office of Pipeline Safety Incident and Accident data.

Date of Government Version: 07/31/2012  
Date Data Arrived at EDR: 08/07/2012  
Date Made Active in Reports: 09/18/2012  
Number of Days to Update: 42

Source: Department of Transportation, Office of Pipeline Safety  
Telephone: 202-366-4595  
Last EDR Contact: 08/01/2017  
Next Scheduled EDR Contact: 11/13/2017  
Data Release Frequency: Varies

## CONSENT: Superfund (CERCLA) Consent Decrees

Major legal settlements that establish responsibility and standards for cleanup at NPL (Superfund) sites. Released periodically by United States District Courts after settlement by parties to litigation matters.

Date of Government Version: 09/30/2016  
Date Data Arrived at EDR: 11/18/2016  
Date Made Active in Reports: 02/03/2017  
Number of Days to Update: 77

Source: Department of Justice, Consent Decree Library  
Telephone: Varies  
Last EDR Contact: 06/21/2017  
Next Scheduled EDR Contact: 10/09/2017  
Data Release Frequency: Varies

## BRS: Biennial Reporting System

The Biennial Reporting System is a national system administered by the EPA that collects data on the generation and management of hazardous waste. BRS captures detailed data from two groups: Large Quantity Generators (LQG) and Treatment, Storage, and Disposal Facilities.

Date of Government Version: 12/31/2013  
Date Data Arrived at EDR: 02/24/2015  
Date Made Active in Reports: 09/30/2015  
Number of Days to Update: 218

Source: EPA/NTIS  
Telephone: 800-424-9346  
Last EDR Contact: 08/25/2017  
Next Scheduled EDR Contact: 12/04/2017  
Data Release Frequency: Biennially

## INDIAN RESERV: Indian Reservations

This map layer portrays Indian administered lands of the United States that have any area equal to or greater than 640 acres.

Date of Government Version: 12/31/2014  
Date Data Arrived at EDR: 07/14/2015  
Date Made Active in Reports: 01/10/2017  
Number of Days to Update: 546

Source: USGS  
Telephone: 202-208-3710  
Last EDR Contact: 07/11/2017  
Next Scheduled EDR Contact: 10/23/2017  
Data Release Frequency: Semi-Annually

## FUSRAP: Formerly Utilized Sites Remedial Action Program

DOE established the Formerly Utilized Sites Remedial Action Program (FUSRAP) in 1974 to remediate sites where radioactive contamination remained from Manhattan Project and early U.S. Atomic Energy Commission (AEC) operations.

Date of Government Version: 12/23/2016  
Date Data Arrived at EDR: 12/27/2016  
Date Made Active in Reports: 02/17/2017  
Number of Days to Update: 52

Source: Department of Energy  
Telephone: 202-586-3559  
Last EDR Contact: 08/03/2017  
Next Scheduled EDR Contact: 11/20/2017  
Data Release Frequency: Varies

## UMTRA: Uranium Mill Tailings Sites

Uranium ore was mined by private companies for federal government use in national defense programs. When the mills shut down, large piles of the sand-like material (mill tailings) remain after uranium has been extracted from the ore. Levels of human exposure to radioactive materials from the piles are low; however, in some cases tailings were used as construction materials before the potential health hazards of the tailings were recognized.

# GOVERNMENT RECORDS SEARCHED / DATA CURRENCY TRACKING

Date of Government Version: 09/14/2010  
Date Data Arrived at EDR: 10/07/2011  
Date Made Active in Reports: 03/01/2012  
Number of Days to Update: 146

Source: Department of Energy  
Telephone: 505-845-0011  
Last EDR Contact: 08/22/2017  
Next Scheduled EDR Contact: 12/04/2017  
Data Release Frequency: Varies

## LEAD SMELTER 1: Lead Smelter Sites

A listing of former lead smelter site locations.

Date of Government Version: 12/05/2016  
Date Data Arrived at EDR: 01/05/2017  
Date Made Active in Reports: 02/10/2017  
Number of Days to Update: 36

Source: Environmental Protection Agency  
Telephone: 703-603-8787  
Last EDR Contact: 07/07/2017  
Next Scheduled EDR Contact: 10/16/2017  
Data Release Frequency: Varies

## LEAD SMELTER 2: Lead Smelter Sites

A list of several hundred sites in the U.S. where secondary lead smelting was done from 1931 and 1964. These sites may pose a threat to public health through ingestion or inhalation of contaminated soil or dust

Date of Government Version: 04/05/2001  
Date Data Arrived at EDR: 10/27/2010  
Date Made Active in Reports: 12/02/2010  
Number of Days to Update: 36

Source: American Journal of Public Health  
Telephone: 703-305-6451  
Last EDR Contact: 12/02/2009  
Next Scheduled EDR Contact: N/A  
Data Release Frequency: No Update Planned

## US AIRS (AFS): Aerometric Information Retrieval System Facility Subsystem (AFS)

The database is a sub-system of Aerometric Information Retrieval System (AIRS). AFS contains compliance data on air pollution point sources regulated by the U.S. EPA and/or state and local air regulatory agencies. This information comes from source reports by various stationary sources of air pollution, such as electric power plants, steel mills, factories, and universities, and provides information about the air pollutants they produce. Action, air program, air program pollutant, and general level plant data. It is used to track emissions and compliance data from industrial plants.

Date of Government Version: 10/12/2016  
Date Data Arrived at EDR: 10/26/2016  
Date Made Active in Reports: 02/03/2017  
Number of Days to Update: 100

Source: EPA  
Telephone: 202-564-2496  
Last EDR Contact: 08/11/2017  
Next Scheduled EDR Contact: 10/09/2017  
Data Release Frequency: Annually

## US AIRS MINOR: Air Facility System Data

A listing of minor source facilities.

Date of Government Version: 10/12/2016  
Date Data Arrived at EDR: 10/26/2016  
Date Made Active in Reports: 02/03/2017  
Number of Days to Update: 100

Source: EPA  
Telephone: 202-564-2496  
Last EDR Contact: 08/11/2017  
Next Scheduled EDR Contact: 10/09/2017  
Data Release Frequency: Annually

## US MINES: Mines Master Index File

Contains all mine identification numbers issued for mines active or opened since 1971. The data also includes violation information.

Date of Government Version: 02/08/2017  
Date Data Arrived at EDR: 02/28/2017  
Date Made Active in Reports: 04/07/2017  
Number of Days to Update: 38

Source: Department of Labor, Mine Safety and Health Administration  
Telephone: 303-231-5959  
Last EDR Contact: 05/31/2017  
Next Scheduled EDR Contact: 09/11/2017  
Data Release Frequency: Semi-Annually

## US MINES 2: Ferrous and Nonferrous Metal Mines Database Listing

This map layer includes ferrous (ferrous metal mines are facilities that extract ferrous metals, such as iron ore or molybdenum) and nonferrous (Nonferrous metal mines are facilities that extract nonferrous metals, such as gold, silver, copper, zinc, and lead) metal mines in the United States.

# GOVERNMENT RECORDS SEARCHED / DATA CURRENCY TRACKING

Date of Government Version: 12/05/2005  
Date Data Arrived at EDR: 02/29/2008  
Date Made Active in Reports: 04/18/2008  
Number of Days to Update: 49

Source: USGS  
Telephone: 703-648-7709  
Last EDR Contact: 05/31/2017  
Next Scheduled EDR Contact: 09/11/2017  
Data Release Frequency: Varies

## US MINES 3: Active Mines & Mineral Plants Database Listing

Active Mines and Mineral Processing Plant operations for commodities monitored by the Minerals Information Team of the USGS.

Date of Government Version: 04/14/2011  
Date Data Arrived at EDR: 06/08/2011  
Date Made Active in Reports: 09/13/2011  
Number of Days to Update: 97

Source: USGS  
Telephone: 703-648-7709  
Last EDR Contact: 06/02/2017  
Next Scheduled EDR Contact: 09/11/2017  
Data Release Frequency: Varies

## ABANDONED MINES: Abandoned Mines

An inventory of land and water impacted by past mining (primarily coal mining) is maintained by OSMRE to provide information needed to implement the Surface Mining Control and Reclamation Act of 1977 (SMCRA). The inventory contains information on the location, type, and extent of AML impacts, as well as, information on the cost associated with the reclamation of those problems. The inventory is based upon field surveys by State, Tribal, and OSMRE program officials. It is dynamic to the extent that it is modified as new problems are identified and existing problems are reclaimed.

Date of Government Version: 03/14/2017  
Date Data Arrived at EDR: 03/17/2017  
Date Made Active in Reports: 04/07/2017  
Number of Days to Update: 21

Source: Department of Interior  
Telephone: 202-208-2609  
Last EDR Contact: 06/09/2017  
Next Scheduled EDR Contact: 09/25/2017  
Data Release Frequency: Quarterly

## FINDS: Facility Index System/Facility Registry System

Facility Index System. FINDS contains both facility information and 'pointers' to other sources that contain more detail. EDR includes the following FINDS databases in this report: PCS (Permit Compliance System), AIRS (Aerometric Information Retrieval System), DOCKET (Enforcement Docket used to manage and track information on civil judicial enforcement cases for all environmental statutes), FURS (Federal Underground Injection Control), C-DOCKET (Criminal Docket System used to track criminal enforcement actions for all environmental statutes), FFIS (Federal Facilities Information System), STATE (State Environmental Laws and Statutes), and PADS (PCB Activity Data System).

Date of Government Version: 04/04/2017  
Date Data Arrived at EDR: 04/07/2017  
Date Made Active in Reports: 05/12/2017  
Number of Days to Update: 35

Source: EPA  
Telephone: (415) 947-8000  
Last EDR Contact: 06/07/2017  
Next Scheduled EDR Contact: 09/18/2017  
Data Release Frequency: Quarterly

## DOCKET HWC: Hazardous Waste Compliance Docket Listing

A complete list of the Federal Agency Hazardous Waste Compliance Docket Facilities.

Date of Government Version: 06/02/2016  
Date Data Arrived at EDR: 06/03/2016  
Date Made Active in Reports: 09/02/2016  
Number of Days to Update: 91

Source: Environmental Protection Agency  
Telephone: 202-564-0527  
Last EDR Contact: 08/24/2017  
Next Scheduled EDR Contact: 12/11/2017  
Data Release Frequency: Varies

## UXO: Unexploded Ordnance Sites

A listing of unexploded ordnance site locations

Date of Government Version: 10/25/2015  
Date Data Arrived at EDR: 01/29/2016  
Date Made Active in Reports: 04/05/2016  
Number of Days to Update: 67

Source: Department of Defense  
Telephone: 571-373-0407  
Last EDR Contact: 07/17/2017  
Next Scheduled EDR Contact: 10/30/2017  
Data Release Frequency: Varies

# GOVERNMENT RECORDS SEARCHED / DATA CURRENCY TRACKING

## ECHO: Enforcement & Compliance History Information

ECHO provides integrated compliance and enforcement information for about 800,000 regulated facilities nationwide.

Date of Government Version: 03/19/2017	Source: Environmental Protection Agency
Date Data Arrived at EDR: 03/21/2017	Telephone: 202-564-2280
Date Made Active in Reports: 05/12/2017	Last EDR Contact: 06/07/2017
Number of Days to Update: 52	Next Scheduled EDR Contact: 09/18/2017
	Data Release Frequency: Quarterly

## FUELS PROGRAM: EPA Fuels Program Registered Listing

This listing includes facilities that are registered under the Part 80 (Code of Federal Regulations) EPA Fuels Programs. All companies now are required to submit new and updated registrations.

Date of Government Version: 02/22/2017	Source: EPA
Date Data Arrived at EDR: 02/22/2017	Telephone: 800-385-6164
Date Made Active in Reports: 05/12/2017	Last EDR Contact: 08/17/2017
Number of Days to Update: 79	Next Scheduled EDR Contact: 12/04/2017
	Data Release Frequency: Quarterly

## CA BOND EXP. PLAN: Bond Expenditure Plan

Department of Health Services developed a site-specific expenditure plan as the basis for an appropriation of Hazardous Substance Cleanup Bond Act funds. It is not updated.

Date of Government Version: 01/01/1989	Source: Department of Health Services
Date Data Arrived at EDR: 07/27/1994	Telephone: 916-255-2118
Date Made Active in Reports: 08/02/1994	Last EDR Contact: 05/31/1994
Number of Days to Update: 6	Next Scheduled EDR Contact: N/A
	Data Release Frequency: No Update Planned

## CORTESE: "Cortese" Hazardous Waste & Substances Sites List

The sites for the list are designated by the State Water Resource Control Board (LUST), the Integrated Waste Board (SWF/LS), and the Department of Toxic Substances Control (Cal-Sites).

Date of Government Version: 12/28/2016	Source: CAL EPA/Office of Emergency Information
Date Data Arrived at EDR: 12/28/2016	Telephone: 916-323-3400
Date Made Active in Reports: 03/02/2017	Last EDR Contact: 06/28/2017
Number of Days to Update: 64	Next Scheduled EDR Contact: 10/09/2017
	Data Release Frequency: Quarterly

## DRYCLEANERS: Cleaner Facilities

A list of drycleaner related facilities that have EPA ID numbers. These are facilities with certain SIC codes: power laundries, family and commercial; garment pressing and cleaner's agents; linen supply; coin-operated laundries and cleaning; drycleaning plants, except rugs; carpet and upholster cleaning; industrial launderers; laundry and garment services.

Date of Government Version: 03/09/2017	Source: Department of Toxic Substance Control
Date Data Arrived at EDR: 04/11/2017	Telephone: 916-327-4498
Date Made Active in Reports: 05/23/2017	Last EDR Contact: 07/13/2017
Number of Days to Update: 42	Next Scheduled EDR Contact: 09/18/2017
	Data Release Frequency: Annually

## EMI: Emissions Inventory Data

Toxics and criteria pollutant emissions data collected by the ARB and local air pollution agencies.

Date of Government Version: 12/31/2015	Source: California Air Resources Board
Date Data Arrived at EDR: 03/21/2017	Telephone: 916-322-2990
Date Made Active in Reports: 08/15/2017	Last EDR Contact: 06/23/2017
Number of Days to Update: 147	Next Scheduled EDR Contact: 10/02/2017
	Data Release Frequency: Varies

# GOVERNMENT RECORDS SEARCHED / DATA CURRENCY TRACKING

## ENF: Enforcement Action Listing

A listing of Water Board Enforcement Actions. Formal is everything except Oral/Verbal Communication, Notice of Violation, Expedited Payment Letter, and Staff Enforcement Letter.

Date of Government Version: 05/01/2017	Source: State Water Resources Control Board
Date Data Arrived at EDR: 05/03/2017	Telephone: 916-445-9379
Date Made Active in Reports: 08/15/2017	Last EDR Contact: 08/18/2017
Number of Days to Update: 104	Next Scheduled EDR Contact: 11/08/2017
	Data Release Frequency: Varies

## Financial Assurance 1: Financial Assurance Information Listing

Financial Assurance information

Date of Government Version: 06/05/2017	Source: Department of Toxic Substances Control
Date Data Arrived at EDR: 06/09/2017	Telephone: 916-255-3628
Date Made Active in Reports: 08/15/2017	Last EDR Contact: 07/21/2017
Number of Days to Update: 67	Next Scheduled EDR Contact: 10/30/2017
	Data Release Frequency: Varies

## Financial Assurance 2: Financial Assurance Information Listing

A listing of financial assurance information for solid waste facilities. Financial assurance is intended to ensure that resources are available to pay for the cost of closure, post-closure care, and corrective measures if the owner or operator of a regulated facility is unable or unwilling to pay.

Date of Government Version: 05/16/2017	Source: California Integrated Waste Management Board
Date Data Arrived at EDR: 05/19/2017	Telephone: 916-341-6066
Date Made Active in Reports: 08/15/2017	Last EDR Contact: 08/10/2017
Number of Days to Update: 88	Next Scheduled EDR Contact: 11/27/2017
	Data Release Frequency: Varies

## HAZNET: Facility and Manifest Data

Facility and Manifest Data. The data is extracted from the copies of hazardous waste manifests received each year by the DTSC. The annual volume of manifests is typically 700,000 - 1,000,000 annually, representing approximately 350,000 - 500,000 shipments. Data are from the manifests submitted without correction, and therefore many contain some invalid values for data elements such as generator ID, TSD ID, waste category, and disposal method. This database begins with calendar year 1993.

Date of Government Version: 12/31/2015	Source: California Environmental Protection Agency
Date Data Arrived at EDR: 10/12/2016	Telephone: 916-255-1136
Date Made Active in Reports: 12/15/2016	Last EDR Contact: 07/12/2017
Number of Days to Update: 64	Next Scheduled EDR Contact: 10/23/2017
	Data Release Frequency: Annually

## ICE: ICE

Contains data pertaining to the Permitted Facilities with Inspections / Enforcements sites tracked in Envirositor.

Date of Government Version: 05/22/2017	Source: Department of Toxic Substances Control
Date Data Arrived at EDR: 05/24/2017	Telephone: 877-786-9427
Date Made Active in Reports: 08/18/2017	Last EDR Contact: 08/22/2017
Number of Days to Update: 86	Next Scheduled EDR Contact: 12/04/2017
	Data Release Frequency: Quarterly

## HIST CORTESE: Hazardous Waste & Substance Site List

The sites for the list are designated by the State Water Resource Control Board [LUST], the Integrated Waste Board [SWF/LS], and the Department of Toxic Substances Control [CALSITES]. This listing is no longer updated by the state agency.

Date of Government Version: 04/01/2001	Source: Department of Toxic Substances Control
Date Data Arrived at EDR: 01/22/2009	Telephone: 916-323-3400
Date Made Active in Reports: 04/08/2009	Last EDR Contact: 01/22/2009
Number of Days to Update: 76	Next Scheduled EDR Contact: N/A
	Data Release Frequency: No Update Planned

# GOVERNMENT RECORDS SEARCHED / DATA CURRENCY TRACKING

## HWP: EnviroStor Permitted Facilities Listing

Detailed information on permitted hazardous waste facilities and corrective action ("cleanups") tracked in EnviroStor.

Date of Government Version: 05/22/2017	Source: Department of Toxic Substances Control
Date Data Arrived at EDR: 05/24/2017	Telephone: 916-323-3400
Date Made Active in Reports: 08/18/2017	Last EDR Contact: 08/22/2017
Number of Days to Update: 86	Next Scheduled EDR Contact: 12/04/2017
	Data Release Frequency: Quarterly

## HWT: Registered Hazardous Waste Transporter Database

A listing of hazardous waste transporters. In California, unless specifically exempted, it is unlawful for any person to transport hazardous wastes unless the person holds a valid registration issued by DTSC. A hazardous waste transporter registration is valid for one year and is assigned a unique registration number.

Date of Government Version: 04/11/2017	Source: Department of Toxic Substances Control
Date Data Arrived at EDR: 04/13/2017	Telephone: 916-440-7145
Date Made Active in Reports: 04/26/2017	Last EDR Contact: 07/12/2017
Number of Days to Update: 13	Next Scheduled EDR Contact: 10/23/2017
	Data Release Frequency: Quarterly

## MINES: Mines Site Location Listing

A listing of mine site locations from the Office of Mine Reclamation.

Date of Government Version: 09/12/2016	Source: Department of Conservation
Date Data Arrived at EDR: 09/14/2016	Telephone: 916-322-1080
Date Made Active in Reports: 10/14/2016	Last EDR Contact: 06/14/2017
Number of Days to Update: 30	Next Scheduled EDR Contact: 09/25/2017
	Data Release Frequency: Varies

## MWMP: Medical Waste Management Program Listing

The Medical Waste Management Program (MWMP) ensures the proper handling and disposal of medical waste by permitting and inspecting medical waste Offsite Treatment Facilities (PDF) and Transfer Stations (PDF) throughout the state. MWMP also oversees all Medical Waste Transporters.

Date of Government Version: 05/25/2017	Source: Department of Public Health
Date Data Arrived at EDR: 06/06/2017	Telephone: 916-558-1784
Date Made Active in Reports: 08/23/2017	Last EDR Contact: 06/06/2017
Number of Days to Update: 78	Next Scheduled EDR Contact: 09/18/2017
	Data Release Frequency: Varies

## NPDES: NPDES Permits Listing

A listing of NPDES permits, including stormwater.

Date of Government Version: 11/14/2016	Source: State Water Resources Control Board
Date Data Arrived at EDR: 11/15/2016	Telephone: 916-445-9379
Date Made Active in Reports: 03/02/2017	Last EDR Contact: 08/17/2017
Number of Days to Update: 107	Next Scheduled EDR Contact: 11/27/2017
	Data Release Frequency: Quarterly

## PEST LIC: Pesticide Regulation Licenses Listing

A listing of licenses and certificates issued by the Department of Pesticide Regulation. The DPR issues licenses and/or certificates to: Persons and businesses that apply or sell pesticides; Pest control dealers and brokers; Persons who advise on agricultural pesticide applications.

Date of Government Version: 06/05/2017	Source: Department of Pesticide Regulation
Date Data Arrived at EDR: 06/07/2017	Telephone: 916-445-4038
Date Made Active in Reports: 08/25/2017	Last EDR Contact: 06/07/2017
Number of Days to Update: 79	Next Scheduled EDR Contact: 09/18/2017
	Data Release Frequency: Quarterly

# GOVERNMENT RECORDS SEARCHED / DATA CURRENCY TRACKING

## PROC: Certified Processors Database

A listing of certified processors.

Date of Government Version: 03/13/2017  
Date Data Arrived at EDR: 03/14/2017  
Date Made Active in Reports: 05/03/2017  
Number of Days to Update: 50

Source: Department of Conservation  
Telephone: 916-323-3836  
Last EDR Contact: 06/14/2017  
Next Scheduled EDR Contact: 09/25/2017  
Data Release Frequency: Quarterly

## NOTIFY 65: Proposition 65 Records

Listings of all Proposition 65 incidents reported to counties by the State Water Resources Control Board and the Regional Water Quality Control Board. This database is no longer updated by the reporting agency.

Date of Government Version: 12/16/2016  
Date Data Arrived at EDR: 12/22/2016  
Date Made Active in Reports: 03/02/2017  
Number of Days to Update: 70

Source: State Water Resources Control Board  
Telephone: 916-445-3846  
Last EDR Contact: 06/16/2017  
Next Scheduled EDR Contact: 10/02/2017  
Data Release Frequency: No Update Planned

## UIC: UIC Listing

A listing of wells identified as underground injection wells, in the California Oil and Gas Wells database.

Date of Government Version: 01/20/2017  
Date Data Arrived at EDR: 03/14/2017  
Date Made Active in Reports: 05/03/2017  
Number of Days to Update: 50

Source: Department of Conservation  
Telephone: 916-445-2408  
Last EDR Contact: 06/14/2017  
Next Scheduled EDR Contact: 09/25/2017  
Data Release Frequency: Varies

## WASTEWATER PITS: Oil Wastewater Pits Listing

Water officials discovered that oil producers have been dumping chemical-laden wastewater into hundreds of unlined pits that are operating without proper permits. Inspections completed by the Central Valley Regional Water Quality Control Board revealed the existence of previously unidentified waste sites. The water board's review found that more than one-third of the region's active disposal pits are operating without permission.

Date of Government Version: 04/15/2015  
Date Data Arrived at EDR: 04/17/2015  
Date Made Active in Reports: 06/23/2015  
Number of Days to Update: 67

Source: RWQCB, Central Valley Region  
Telephone: 559-445-5577  
Last EDR Contact: 07/14/2017  
Next Scheduled EDR Contact: 10/23/2017  
Data Release Frequency: Varies

## WDS: Waste Discharge System

Sites which have been issued waste discharge requirements.

Date of Government Version: 06/19/2007  
Date Data Arrived at EDR: 06/20/2007  
Date Made Active in Reports: 06/29/2007  
Number of Days to Update: 9

Source: State Water Resources Control Board  
Telephone: 916-341-5227  
Last EDR Contact: 08/18/2017  
Next Scheduled EDR Contact: 12/04/2017  
Data Release Frequency: Quarterly

## WIP: Well Investigation Program Case List

Well Investigation Program case in the San Gabriel and San Fernando Valley area.

Date of Government Version: 07/03/2009  
Date Data Arrived at EDR: 07/21/2009  
Date Made Active in Reports: 08/03/2009  
Number of Days to Update: 13

Source: Los Angeles Water Quality Control Board  
Telephone: 213-576-6726  
Last EDR Contact: 06/27/2017  
Next Scheduled EDR Contact: 10/09/2017  
Data Release Frequency: Varies



# GOVERNMENT RECORDS SEARCHED / DATA CURRENCY TRACKING

## EDR HIGH RISK HISTORICAL RECORDS

### *EDR Exclusive Records*

#### EDR MGP: EDR Proprietary Manufactured Gas Plants

The EDR Proprietary Manufactured Gas Plant Database includes records of coal gas plants (manufactured gas plants) compiled by EDR's researchers. Manufactured gas sites were used in the United States from the 1800's to 1950's to produce a gas that could be distributed and used as fuel. These plants used whale oil, rosin, coal, or a mixture of coal, oil, and water that also produced a significant amount of waste. Many of the byproducts of the gas production, such as coal tar (oily waste containing volatile and non-volatile chemicals), sludges, oils and other compounds are potentially hazardous to human health and the environment. The byproduct from this process was frequently disposed of directly at the plant site and can remain or spread slowly, serving as a continuous source of soil and groundwater contamination.

Date of Government Version: N/A  
Date Data Arrived at EDR: N/A  
Date Made Active in Reports: N/A  
Number of Days to Update: N/A

Source: EDR, Inc.  
Telephone: N/A  
Last EDR Contact: N/A  
Next Scheduled EDR Contact: N/A  
Data Release Frequency: No Update Planned

#### EDR Hist Auto: EDR Exclusive Historic Gas Stations

EDR has searched selected national collections of business directories and has collected listings of potential gas station/filling station/service station sites that were available to EDR researchers. EDR's review was limited to those categories of sources that might, in EDR's opinion, include gas station/filling station/service station establishments. The categories reviewed included, but were not limited to gas, gas station, gasoline station, filling station, auto, automobile repair, auto service station, service station, etc. This database falls within a category of information EDR classifies as "High Risk Historical Records", or HRHR. EDR's HRHR effort presents unique and sometimes proprietary data about past sites and operations that typically create environmental concerns, but may not show up in current government records searches.

Date of Government Version: N/A  
Date Data Arrived at EDR: N/A  
Date Made Active in Reports: N/A  
Number of Days to Update: N/A

Source: EDR, Inc.  
Telephone: N/A  
Last EDR Contact: N/A  
Next Scheduled EDR Contact: N/A  
Data Release Frequency: Varies

#### EDR Hist Cleaner: EDR Exclusive Historic Dry Cleaners

EDR has searched selected national collections of business directories and has collected listings of potential dry cleaner sites that were available to EDR researchers. EDR's review was limited to those categories of sources that might, in EDR's opinion, include dry cleaning establishments. The categories reviewed included, but were not limited to dry cleaners, cleaners, laundry, laundromat, cleaning/laundry, wash & dry etc. This database falls within a category of information EDR classifies as "High Risk Historical Records", or HRHR. EDR's HRHR effort presents unique and sometimes proprietary data about past sites and operations that typically create environmental concerns, but may not show up in current government records searches.

Date of Government Version: N/A  
Date Data Arrived at EDR: N/A  
Date Made Active in Reports: N/A  
Number of Days to Update: N/A

Source: EDR, Inc.  
Telephone: N/A  
Last EDR Contact: N/A  
Next Scheduled EDR Contact: N/A  
Data Release Frequency: Varies

## EDR RECOVERED GOVERNMENT ARCHIVES

### *Exclusive Recovered Govt. Archives*

#### RGA LF: Recovered Government Archive Solid Waste Facilities List

The EDR Recovered Government Archive Landfill database provides a list of landfills derived from historical databases and includes many records that no longer appear in current government lists. Compiled from Records formerly available from the Department of Resources Recycling and Recovery in California.

# GOVERNMENT RECORDS SEARCHED / DATA CURRENCY TRACKING

Date of Government Version: N/A  
Date Data Arrived at EDR: 07/01/2013  
Date Made Active in Reports: 01/13/2014  
Number of Days to Update: 196

Source: Department of Resources Recycling and Recovery  
Telephone: N/A  
Last EDR Contact: 06/01/2012  
Next Scheduled EDR Contact: N/A  
Data Release Frequency: Varies

## RGA LUST: Recovered Government Archive Leaking Underground Storage Tank

The EDR Recovered Government Archive Leaking Underground Storage Tank database provides a list of LUST incidents derived from historical databases and includes many records that no longer appear in current government lists. Compiled from Records formerly available from the State Water Resources Control Board in California.

Date of Government Version: N/A  
Date Data Arrived at EDR: 07/01/2013  
Date Made Active in Reports: 12/30/2013  
Number of Days to Update: 182

Source: State Water Resources Control Board  
Telephone: N/A  
Last EDR Contact: 06/01/2012  
Next Scheduled EDR Contact: N/A  
Data Release Frequency: Varies

## COUNTY RECORDS

### ALAMEDA COUNTY:

#### Contaminated Sites

A listing of contaminated sites overseen by the Toxic Release Program (oil and groundwater contamination from chemical releases and spills) and the Leaking Underground Storage Tank Program (soil and ground water contamination from leaking petroleum USTs).

Date of Government Version: 04/10/2017  
Date Data Arrived at EDR: 04/11/2017  
Date Made Active in Reports: 05/12/2017  
Number of Days to Update: 31

Source: Alameda County Environmental Health Services  
Telephone: 510-567-6700  
Last EDR Contact: 07/07/2017  
Next Scheduled EDR Contact: 10/23/2017  
Data Release Frequency: Semi-Annually

#### Underground Tanks

Underground storage tank sites located in Alameda county.

Date of Government Version: 07/07/2017  
Date Data Arrived at EDR: 07/11/2017  
Date Made Active in Reports: 08/23/2017  
Number of Days to Update: 43

Source: Alameda County Environmental Health Services  
Telephone: 510-567-6700  
Last EDR Contact: 07/07/2017  
Next Scheduled EDR Contact: 04/24/2047  
Data Release Frequency: Semi-Annually

### AMADOR COUNTY:

#### CUPA Facility List

Cupa Facility List

Date of Government Version: 06/20/2017  
Date Data Arrived at EDR: 06/21/2017  
Date Made Active in Reports: 08/09/2017  
Number of Days to Update: 49

Source: Amador County Environmental Health  
Telephone: 209-223-6439  
Last EDR Contact: 06/16/2017  
Next Scheduled EDR Contact: 09/18/2017  
Data Release Frequency: Varies

### BUTTE COUNTY:

#### CUPA Facility Listing

Cupa facility list.

# GOVERNMENT RECORDS SEARCHED / DATA CURRENCY TRACKING

Date of Government Version: 04/21/2017  
Date Data Arrived at EDR: 04/25/2017  
Date Made Active in Reports: 08/09/2017  
Number of Days to Update: 106

Source: Public Health Department  
Telephone: 530-538-7149  
Last EDR Contact: 08/21/2017  
Next Scheduled EDR Contact: 10/23/2017  
Data Release Frequency: No Update Planned

## CALVERAS COUNTY:

### CUPA Facility Listing Cupa Facility Listing

Date of Government Version: 04/25/2017  
Date Data Arrived at EDR: 04/27/2017  
Date Made Active in Reports: 08/09/2017  
Number of Days to Update: 104

Source: Calveras County Environmental Health  
Telephone: 209-754-6399  
Last EDR Contact: 06/27/2017  
Next Scheduled EDR Contact: 10/09/2017  
Data Release Frequency: Quarterly

## COLUSA COUNTY:

### CUPA Facility List Cupa facility list.

Date of Government Version: 02/23/2017  
Date Data Arrived at EDR: 02/24/2017  
Date Made Active in Reports: 05/12/2017  
Number of Days to Update: 77

Source: Health & Human Services  
Telephone: 530-458-0396  
Last EDR Contact: 08/03/2017  
Next Scheduled EDR Contact: 11/20/2017  
Data Release Frequency: Varies

## CONTRA COSTA COUNTY:

### Site List

List includes sites from the underground tank, hazardous waste generator and business plan/2185 programs.

Date of Government Version: 05/26/2017  
Date Data Arrived at EDR: 05/30/2017  
Date Made Active in Reports: 07/27/2017  
Number of Days to Update: 58

Source: Contra Costa Health Services Department  
Telephone: 925-646-2286  
Last EDR Contact: 07/31/2017  
Next Scheduled EDR Contact: 11/13/2017  
Data Release Frequency: Semi-Annually

## DEL NORTE COUNTY:

### CUPA Facility List Cupa Facility list

Date of Government Version: 05/02/2017  
Date Data Arrived at EDR: 05/04/2017  
Date Made Active in Reports: 08/04/2017  
Number of Days to Update: 92

Source: Del Norte County Environmental Health Division  
Telephone: 707-465-0426  
Last EDR Contact: 07/27/2017  
Next Scheduled EDR Contact: 11/13/2017  
Data Release Frequency: Varies

## EL DORADO COUNTY:

### CUPA Facility List CUPA facility list.

# GOVERNMENT RECORDS SEARCHED / DATA CURRENCY TRACKING

Date of Government Version: 06/19/2017  
Date Data Arrived at EDR: 06/20/2017  
Date Made Active in Reports: 08/09/2017  
Number of Days to Update: 50

Source: El Dorado County Environmental Management Department  
Telephone: 530-621-6623  
Last EDR Contact: 07/31/2017  
Next Scheduled EDR Contact: 11/13/2017  
Data Release Frequency: Varies

## FRESNO COUNTY:

### CUPA Resources List

Certified Unified Program Agency. CUPA's are responsible for implementing a unified hazardous materials and hazardous waste management regulatory program. The agency provides oversight of businesses that deal with hazardous materials, operate underground storage tanks or aboveground storage tanks.

Date of Government Version: 06/30/2017  
Date Data Arrived at EDR: 07/05/2017  
Date Made Active in Reports: 08/04/2017  
Number of Days to Update: 30

Source: Dept. of Community Health  
Telephone: 559-445-3271  
Last EDR Contact: 06/29/2017  
Next Scheduled EDR Contact: 10/16/2017  
Data Release Frequency: Semi-Annually

## GLENN COUNTY:

### CUPA Facility List

Cupa facility list

Date of Government Version: 12/02/2016  
Date Data Arrived at EDR: 02/03/2017  
Date Made Active in Reports: 05/25/2017  
Number of Days to Update: 111

Source: Glenn County Air Pollution Control District  
Telephone: 830-934-6500  
Last EDR Contact: 07/21/2017  
Next Scheduled EDR Contact: 11/08/2017  
Data Release Frequency: Varies

## HUMBOLDT COUNTY:

### CUPA Facility List

CUPA facility list.

Date of Government Version: 03/20/2017  
Date Data Arrived at EDR: 03/21/2017  
Date Made Active in Reports: 05/17/2017  
Number of Days to Update: 57

Source: Humboldt County Environmental Health  
Telephone: N/A  
Last EDR Contact: 08/03/2017  
Next Scheduled EDR Contact: 12/04/2017  
Data Release Frequency: Varies

## IMPERIAL COUNTY:

### CUPA Facility List

Cupa facility list.

Date of Government Version: 04/24/2017  
Date Data Arrived at EDR: 04/25/2017  
Date Made Active in Reports: 08/04/2017  
Number of Days to Update: 101

Source: San Diego Border Field Office  
Telephone: 760-339-2777  
Last EDR Contact: 07/21/2017  
Next Scheduled EDR Contact: 11/08/2017  
Data Release Frequency: Varies

## INYO COUNTY:

# GOVERNMENT RECORDS SEARCHED / DATA CURRENCY TRACKING

## CUPA Facility List

Cupa facility list.

Date of Government Version: 06/08/2017  
Date Data Arrived at EDR: 06/09/2017  
Date Made Active in Reports: 08/04/2017  
Number of Days to Update: 56

Source: Inyo County Environmental Health Services  
Telephone: 760-878-0238  
Last EDR Contact: 08/18/2017  
Next Scheduled EDR Contact: 12/04/2017  
Data Release Frequency: Varies

## KERN COUNTY:

### Underground Storage Tank Sites & Tank Listing Kern County Sites and Tanks Listing.

Date of Government Version: 02/07/2017  
Date Data Arrived at EDR: 02/10/2017  
Date Made Active in Reports: 05/02/2017  
Number of Days to Update: 81

Source: Kern County Environment Health Services Department  
Telephone: 661-862-8700  
Last EDR Contact: 08/03/2017  
Next Scheduled EDR Contact: 11/20/2017  
Data Release Frequency: Quarterly

## KINGS COUNTY:

### CUPA Facility List

A listing of sites included in the county's Certified Unified Program Agency database. California's Secretary for Environmental Protection established the unified hazardous materials and hazardous waste regulatory program as required by chapter 6.11 of the California Health and Safety Code. The Unified Program consolidates the administration, permits, inspections, and enforcement activities.

Date of Government Version: 03/06/2017  
Date Data Arrived at EDR: 03/07/2017  
Date Made Active in Reports: 05/17/2017  
Number of Days to Update: 71

Source: Kings County Department of Public Health  
Telephone: 559-584-1411  
Last EDR Contact: 08/03/2017  
Next Scheduled EDR Contact: 12/04/2017  
Data Release Frequency: Varies

## LAKE COUNTY:

### CUPA Facility List

Cupa facility list

Date of Government Version: 05/09/2017  
Date Data Arrived at EDR: 05/11/2017  
Date Made Active in Reports: 08/09/2017  
Number of Days to Update: 90

Source: Lake County Environmental Health  
Telephone: 707-263-1164  
Last EDR Contact: 07/17/2017  
Next Scheduled EDR Contact: 10/30/2017  
Data Release Frequency: Varies

## LASSEN COUNTY:

### CUPA Facility List

Cupa facility list

Date of Government Version: 01/13/2017  
Date Data Arrived at EDR: 04/25/2017  
Date Made Active in Reports: 08/04/2017  
Number of Days to Update: 101

Source: Lassen County Environmental Health  
Telephone: 530-251-8528  
Last EDR Contact: 07/21/2017  
Next Scheduled EDR Contact: 11/08/2017  
Data Release Frequency: Varies

## LOS ANGELES COUNTY:

# GOVERNMENT RECORDS SEARCHED / DATA CURRENCY TRACKING

## San Gabriel Valley Areas of Concern

San Gabriel Valley areas where VOC contamination is at or above the MCL as designated by region 9 EPA office.

Date of Government Version: 03/30/2009  
Date Data Arrived at EDR: 03/31/2009  
Date Made Active in Reports: 10/23/2009  
Number of Days to Update: 206

Source: EPA Region 9  
Telephone: 415-972-3178  
Last EDR Contact: 06/16/2017  
Next Scheduled EDR Contact: 10/02/2017  
Data Release Frequency: No Update Planned

## HMS: Street Number List

Industrial Waste and Underground Storage Tank Sites.

Date of Government Version: 04/18/2017  
Date Data Arrived at EDR: 04/25/2017  
Date Made Active in Reports: 08/18/2017  
Number of Days to Update: 115

Source: Department of Public Works  
Telephone: 626-458-3517  
Last EDR Contact: 07/07/2017  
Next Scheduled EDR Contact: 10/23/2017  
Data Release Frequency: Semi-Annually

## List of Solid Waste Facilities

Solid Waste Facilities in Los Angeles County.

Date of Government Version: 04/17/2017  
Date Data Arrived at EDR: 04/18/2017  
Date Made Active in Reports: 05/02/2017  
Number of Days to Update: 14

Source: La County Department of Public Works  
Telephone: 818-458-5185  
Last EDR Contact: 07/18/2017  
Next Scheduled EDR Contact: 10/30/2017  
Data Release Frequency: Varies

## City of Los Angeles Landfills

Landfills owned and maintained by the City of Los Angeles.

Date of Government Version: 01/01/2016  
Date Data Arrived at EDR: 01/26/2016  
Date Made Active in Reports: 03/22/2016  
Number of Days to Update: 56

Source: Engineering & Construction Division  
Telephone: 213-473-7869  
Last EDR Contact: 07/13/2017  
Next Scheduled EDR Contact: 10/30/2017  
Data Release Frequency: Varies

## Site Mitigation List

Industrial sites that have had some sort of spill or complaint.

Date of Government Version: 03/29/2016  
Date Data Arrived at EDR: 04/06/2016  
Date Made Active in Reports: 06/13/2016  
Number of Days to Update: 68

Source: Community Health Services  
Telephone: 323-890-7806  
Last EDR Contact: 07/17/2017  
Next Scheduled EDR Contact: 10/30/2017  
Data Release Frequency: Annually

## City of El Segundo Underground Storage Tank

Underground storage tank sites located in El Segundo city.

Date of Government Version: 01/17/2017  
Date Data Arrived at EDR: 01/18/2017  
Date Made Active in Reports: 05/10/2017  
Number of Days to Update: 112

Source: City of El Segundo Fire Department  
Telephone: 310-524-2236  
Last EDR Contact: 07/13/2017  
Next Scheduled EDR Contact: 10/30/2017  
Data Release Frequency: Semi-Annually

## City of Long Beach Underground Storage Tank

Underground storage tank sites located in the city of Long Beach.

Date of Government Version: 03/09/2017  
Date Data Arrived at EDR: 03/10/2017  
Date Made Active in Reports: 05/03/2017  
Number of Days to Update: 54

Source: City of Long Beach Fire Department  
Telephone: 562-570-2563  
Last EDR Contact: 07/21/2017  
Next Scheduled EDR Contact: 11/08/2017  
Data Release Frequency: Annually

# GOVERNMENT RECORDS SEARCHED / DATA CURRENCY TRACKING

## City of Torrance Underground Storage Tank

Underground storage tank sites located in the city of Torrance.

Date of Government Version: 01/10/2017  
Date Data Arrived at EDR: 01/13/2017  
Date Made Active in Reports: 05/03/2017  
Number of Days to Update: 110

Source: City of Torrance Fire Department  
Telephone: 310-618-2973  
Last EDR Contact: 07/07/2017  
Next Scheduled EDR Contact: 10/23/2017  
Data Release Frequency: Semi-Annually

## MADERA COUNTY:

### CUPA Facility List

A listing of sites included in the county's Certified Unified Program Agency database. California's Secretary for Environmental Protection established the unified hazardous materials and hazardous waste regulatory program as required by chapter 6.11 of the California Health and Safety Code. The Unified Program consolidates the administration, permits, inspections, and enforcement activities.

Date of Government Version: 06/01/2017  
Date Data Arrived at EDR: 06/02/2017  
Date Made Active in Reports: 08/04/2017  
Number of Days to Update: 63

Source: Madera County Environmental Health  
Telephone: 559-675-7823  
Last EDR Contact: 08/21/2017  
Next Scheduled EDR Contact: 12/04/2017  
Data Release Frequency: Varies

## MARIN COUNTY:

### Underground Storage Tank Sites

Currently permitted USTs in Marin County.

Date of Government Version: 03/31/2017  
Date Data Arrived at EDR: 04/06/2017  
Date Made Active in Reports: 05/03/2017  
Number of Days to Update: 27

Source: Public Works Department Waste Management  
Telephone: 415-473-6647  
Last EDR Contact: 06/29/2017  
Next Scheduled EDR Contact: 10/16/2017  
Data Release Frequency: Semi-Annually

## MERCED COUNTY:

### CUPA Facility List

CUPA facility list.

Date of Government Version: 02/22/2017  
Date Data Arrived at EDR: 02/23/2017  
Date Made Active in Reports: 05/17/2017  
Number of Days to Update: 83

Source: Merced County Environmental Health  
Telephone: 209-381-1094  
Last EDR Contact: 08/18/2017  
Next Scheduled EDR Contact: 12/04/2017  
Data Release Frequency: Varies

## MONO COUNTY:

### CUPA Facility List

CUPA Facility List

Date of Government Version: 02/21/2017  
Date Data Arrived at EDR: 03/02/2017  
Date Made Active in Reports: 05/17/2017  
Number of Days to Update: 76

Source: Mono County Health Department  
Telephone: 760-932-5580  
Last EDR Contact: 08/08/2017  
Next Scheduled EDR Contact: 12/11/2017  
Data Release Frequency: Varies

## MONTEREY COUNTY:

# GOVERNMENT RECORDS SEARCHED / DATA CURRENCY TRACKING

## CUPA Facility Listing

CUPA Program listing from the Environmental Health Division.

Date of Government Version: 06/22/2017  
Date Data Arrived at EDR: 06/23/2017  
Date Made Active in Reports: 08/09/2017  
Number of Days to Update: 47

Source: Monterey County Health Department  
Telephone: 831-796-1297  
Last EDR Contact: 08/21/2017  
Next Scheduled EDR Contact: 12/04/2017  
Data Release Frequency: Varies

## NAPA COUNTY:

### Sites With Reported Contamination

A listing of leaking underground storage tank sites located in Napa county.

Date of Government Version: 01/09/2017  
Date Data Arrived at EDR: 01/11/2017  
Date Made Active in Reports: 03/02/2017  
Number of Days to Update: 50

Source: Napa County Department of Environmental Management  
Telephone: 707-253-4269  
Last EDR Contact: 08/24/2017  
Next Scheduled EDR Contact: 12/11/2017  
Data Release Frequency: No Update Planned

### Closed and Operating Underground Storage Tank Sites

Underground storage tank sites located in Napa county.

Date of Government Version: 05/31/2017  
Date Data Arrived at EDR: 06/01/2017  
Date Made Active in Reports: 08/25/2017  
Number of Days to Update: 85

Source: Napa County Department of Environmental Management  
Telephone: 707-253-4269  
Last EDR Contact: 08/24/2017  
Next Scheduled EDR Contact: 12/11/2017  
Data Release Frequency: No Update Planned

## NEVADA COUNTY:

### CUPA Facility List

CUPA facility list.

Date of Government Version: 05/08/2017  
Date Data Arrived at EDR: 05/09/2017  
Date Made Active in Reports: 08/09/2017  
Number of Days to Update: 92

Source: Community Development Agency  
Telephone: 530-265-1467  
Last EDR Contact: 07/27/2017  
Next Scheduled EDR Contact: 11/13/2017  
Data Release Frequency: Varies

## ORANGE COUNTY:

### List of Industrial Site Cleanups

Petroleum and non-petroleum spills.

Date of Government Version: 05/03/2017  
Date Data Arrived at EDR: 05/11/2017  
Date Made Active in Reports: 08/18/2017  
Number of Days to Update: 99

Source: Health Care Agency  
Telephone: 714-834-3446  
Last EDR Contact: 08/07/2017  
Next Scheduled EDR Contact: 11/20/2017  
Data Release Frequency: Annually

### List of Underground Storage Tank Cleanups

Orange County Underground Storage Tank Cleanups (LUST).

Date of Government Version: 11/04/2016  
Date Data Arrived at EDR: 11/11/2016  
Date Made Active in Reports: 01/23/2017  
Number of Days to Update: 73

Source: Health Care Agency  
Telephone: 714-834-3446  
Last EDR Contact: 08/07/2017  
Next Scheduled EDR Contact: 11/20/2017  
Data Release Frequency: Quarterly



# GOVERNMENT RECORDS SEARCHED / DATA CURRENCY TRACKING

## List of Underground Storage Tank Facilities

Orange County Underground Storage Tank Facilities (UST).

Date of Government Version: 02/06/2017  
Date Data Arrived at EDR: 02/07/2017  
Date Made Active in Reports: 05/03/2017  
Number of Days to Update: 85

Source: Health Care Agency  
Telephone: 714-834-3446  
Last EDR Contact: 08/09/2017  
Next Scheduled EDR Contact: 11/20/2017  
Data Release Frequency: Quarterly

## PLACER COUNTY:

### Master List of Facilities

List includes aboveground tanks, underground tanks and cleanup sites.

Date of Government Version: 06/02/2017  
Date Data Arrived at EDR: 06/06/2017  
Date Made Active in Reports: 08/22/2017  
Number of Days to Update: 77

Source: Placer County Health and Human Services  
Telephone: 530-745-2363  
Last EDR Contact: 06/02/2017  
Next Scheduled EDR Contact: 09/18/2017  
Data Release Frequency: Semi-Annually

## PLUMAS COUNTY:

### CUPA Facility List

Plumas County CUPA Program facilities.

Date of Government Version: 06/19/2017  
Date Data Arrived at EDR: 07/05/2017  
Date Made Active in Reports: 08/09/2017  
Number of Days to Update: 35

Source: Plumas County Environmental Health  
Telephone: 530-283-6355  
Last EDR Contact: 07/21/2017  
Next Scheduled EDR Contact: 11/08/2017  
Data Release Frequency: Varies

## RIVERSIDE COUNTY:

### Listing of Underground Tank Cleanup Sites

Riverside County Underground Storage Tank Cleanup Sites (LUST).

Date of Government Version: 04/18/2017  
Date Data Arrived at EDR: 04/20/2017  
Date Made Active in Reports: 04/21/2017  
Number of Days to Update: 1

Source: Department of Environmental Health  
Telephone: 951-358-5055  
Last EDR Contact: 06/19/2017  
Next Scheduled EDR Contact: 10/02/2017  
Data Release Frequency: Quarterly

### Underground Storage Tank Tank List

Underground storage tank sites located in Riverside county.

Date of Government Version: 01/19/2017  
Date Data Arrived at EDR: 01/25/2017  
Date Made Active in Reports: 05/03/2017  
Number of Days to Update: 98

Source: Department of Environmental Health  
Telephone: 951-358-5055  
Last EDR Contact: 06/19/2017  
Next Scheduled EDR Contact: 10/02/2017  
Data Release Frequency: Quarterly

## SACRAMENTO COUNTY:

### Toxic Site Clean-Up List

List of sites where unauthorized releases of potentially hazardous materials have occurred.

# GOVERNMENT RECORDS SEARCHED / DATA CURRENCY TRACKING

Date of Government Version: 02/06/2017  
Date Data Arrived at EDR: 04/04/2017  
Date Made Active in Reports: 08/09/2017  
Number of Days to Update: 127

Source: Sacramento County Environmental Management  
Telephone: 916-875-8406  
Last EDR Contact: 07/06/2017  
Next Scheduled EDR Contact: 10/16/2017  
Data Release Frequency: Quarterly

## Master Hazardous Materials Facility List

Any business that has hazardous materials on site - hazardous material storage sites, underground storage tanks, waste generators.

Date of Government Version: 05/03/2017  
Date Data Arrived at EDR: 07/06/2017  
Date Made Active in Reports: 08/22/2017  
Number of Days to Update: 47

Source: Sacramento County Environmental Management  
Telephone: 916-875-8406  
Last EDR Contact: 07/06/2017  
Next Scheduled EDR Contact: 10/16/2017  
Data Release Frequency: Quarterly

## SAN BENITO COUNTY:

### CUPA Facility List

Cupa facility list

Date of Government Version: 11/30/2016  
Date Data Arrived at EDR: 02/09/2017  
Date Made Active in Reports: 05/25/2017  
Number of Days to Update: 105

Source: San Benito County Environmental Health  
Telephone: N/A  
Last EDR Contact: 08/03/2017  
Next Scheduled EDR Contact: 11/20/2017  
Data Release Frequency: Varies

## SAN BERNARDINO COUNTY:

### Hazardous Material Permits

This listing includes underground storage tanks, medical waste handlers/generators, hazardous materials handlers, hazardous waste generators, and waste oil generators/handlers.

Date of Government Version: 05/30/2017  
Date Data Arrived at EDR: 06/01/2017  
Date Made Active in Reports: 08/25/2017  
Number of Days to Update: 85

Source: San Bernardino County Fire Department Hazardous Materials Division  
Telephone: 909-387-3041  
Last EDR Contact: 08/07/2017  
Next Scheduled EDR Contact: 11/20/2017  
Data Release Frequency: Quarterly

## SAN DIEGO COUNTY:

### Hazardous Materials Management Division Database

The database includes: HE58 - This report contains the business name, site address, business phone number, establishment 'H' permit number, type of permit, and the business status. HE17 - In addition to providing the same information provided in the HE58 listing, HE17 provides inspection dates, violations received by the establishment, hazardous waste generated, the quantity, method of storage, treatment/disposal of waste and the hauler, and information on underground storage tanks. Unauthorized Release List - Includes a summary of environmental contamination cases in San Diego County (underground tank cases, non-tank cases, groundwater contamination, and soil contamination are included.)

Date of Government Version: 06/05/2017  
Date Data Arrived at EDR: 06/07/2017  
Date Made Active in Reports: 08/15/2017  
Number of Days to Update: 69

Source: Hazardous Materials Management Division  
Telephone: 619-338-2268  
Last EDR Contact: 06/07/2017  
Next Scheduled EDR Contact: 09/18/2017  
Data Release Frequency: Quarterly

# GOVERNMENT RECORDS SEARCHED / DATA CURRENCY TRACKING

## Solid Waste Facilities

San Diego County Solid Waste Facilities.

Date of Government Version: 10/31/2015  
Date Data Arrived at EDR: 11/07/2015  
Date Made Active in Reports: 01/04/2016  
Number of Days to Update: 58

Source: Department of Health Services  
Telephone: 619-338-2209  
Last EDR Contact: 07/21/2017  
Next Scheduled EDR Contact: 11/08/2017  
Data Release Frequency: Varies

## Environmental Case Listing

The listing contains all underground tank release cases and projects pertaining to properties contaminated with hazardous substances that are actively under review by the Site Assessment and Mitigation Program.

Date of Government Version: 03/23/2010  
Date Data Arrived at EDR: 06/15/2010  
Date Made Active in Reports: 07/09/2010  
Number of Days to Update: 24

Source: San Diego County Department of Environmental Health  
Telephone: 619-338-2371  
Last EDR Contact: 06/05/2017  
Next Scheduled EDR Contact: 09/18/2017  
Data Release Frequency: No Update Planned

## SAN FRANCISCO COUNTY:

### Local Oversight Facilities

A listing of leaking underground storage tank sites located in San Francisco county.

Date of Government Version: 09/19/2008  
Date Data Arrived at EDR: 09/19/2008  
Date Made Active in Reports: 09/29/2008  
Number of Days to Update: 10

Source: Department Of Public Health San Francisco County  
Telephone: 415-252-3920  
Last EDR Contact: 08/07/2017  
Next Scheduled EDR Contact: 11/20/2017  
Data Release Frequency: Quarterly

### Underground Storage Tank Information

Underground storage tank sites located in San Francisco county.

Date of Government Version: 05/03/2017  
Date Data Arrived at EDR: 05/08/2017  
Date Made Active in Reports: 08/25/2017  
Number of Days to Update: 109

Source: Department of Public Health  
Telephone: 415-252-3920  
Last EDR Contact: 08/21/2017  
Next Scheduled EDR Contact: 11/20/2017  
Data Release Frequency: Quarterly

## SAN JOAQUIN COUNTY:

### San Joaquin Co. UST

A listing of underground storage tank locations in San Joaquin county.

Date of Government Version: 03/21/2017  
Date Data Arrived at EDR: 03/23/2017  
Date Made Active in Reports: 05/09/2017  
Number of Days to Update: 47

Source: Environmental Health Department  
Telephone: N/A  
Last EDR Contact: 06/16/2017  
Next Scheduled EDR Contact: 10/02/2017  
Data Release Frequency: Semi-Annually

## SAN LUIS OBISPO COUNTY:

### CUPA Facility List

Cupa Facility List.

Date of Government Version: 06/05/2017  
Date Data Arrived at EDR: 06/16/2017  
Date Made Active in Reports: 08/09/2017  
Number of Days to Update: 54

Source: San Luis Obispo County Public Health Department  
Telephone: 805-781-5596  
Last EDR Contact: 08/18/2017  
Next Scheduled EDR Contact: 12/04/2017  
Data Release Frequency: Varies

## SAN MATEO COUNTY:

# GOVERNMENT RECORDS SEARCHED / DATA CURRENCY TRACKING

## Business Inventory

List includes Hazardous Materials Business Plan, hazardous waste generators, and underground storage tanks.

Date of Government Version: 03/15/2017  
Date Data Arrived at EDR: 04/07/2017  
Date Made Active in Reports: 05/10/2017  
Number of Days to Update: 33

Source: San Mateo County Environmental Health Services Division  
Telephone: 650-363-1921  
Last EDR Contact: 06/09/2017  
Next Scheduled EDR Contact: 09/25/2017  
Data Release Frequency: Annually

## Fuel Leak List

A listing of leaking underground storage tank sites located in San Mateo county.

Date of Government Version: 06/15/2017  
Date Data Arrived at EDR: 06/19/2017  
Date Made Active in Reports: 08/22/2017  
Number of Days to Update: 64

Source: San Mateo County Environmental Health Services Division  
Telephone: 650-363-1921  
Last EDR Contact: 06/09/2017  
Next Scheduled EDR Contact: 09/25/2017  
Data Release Frequency: Semi-Annually

## SANTA BARBARA COUNTY:

### CUPA Facility Listing

CUPA Program Listing from the Environmental Health Services division.

Date of Government Version: 09/08/2011  
Date Data Arrived at EDR: 09/09/2011  
Date Made Active in Reports: 10/07/2011  
Number of Days to Update: 28

Source: Santa Barbara County Public Health Department  
Telephone: 805-686-8167  
Last EDR Contact: 08/18/2017  
Next Scheduled EDR Contact: 12/04/2017  
Data Release Frequency: Varies

## SANTA CLARA COUNTY:

### Cupa Facility List

Cupa facility list

Date of Government Version: 02/22/2017  
Date Data Arrived at EDR: 02/23/2017  
Date Made Active in Reports: 05/23/2017  
Number of Days to Update: 89

Source: Department of Environmental Health  
Telephone: 408-918-1973  
Last EDR Contact: 08/07/2017  
Next Scheduled EDR Contact: 12/04/2017  
Data Release Frequency: Varies

### HIST LUST - Fuel Leak Site Activity Report

A listing of open and closed leaking underground storage tanks. This listing is no longer updated by the county. Leaking underground storage tanks are now handled by the Department of Environmental Health.

Date of Government Version: 03/29/2005  
Date Data Arrived at EDR: 03/30/2005  
Date Made Active in Reports: 04/21/2005  
Number of Days to Update: 22

Source: Santa Clara Valley Water District  
Telephone: 408-265-2600  
Last EDR Contact: 03/23/2009  
Next Scheduled EDR Contact: 06/22/2009  
Data Release Frequency: No Update Planned

### LOP Listing

A listing of leaking underground storage tanks located in Santa Clara county.

Date of Government Version: 03/03/2014  
Date Data Arrived at EDR: 03/05/2014  
Date Made Active in Reports: 03/18/2014  
Number of Days to Update: 13

Source: Department of Environmental Health  
Telephone: 408-918-3417  
Last EDR Contact: 08/24/2017  
Next Scheduled EDR Contact: 12/11/2017  
Data Release Frequency: Annually

# GOVERNMENT RECORDS SEARCHED / DATA CURRENCY TRACKING

## Hazardous Material Facilities

Hazardous material facilities, including underground storage tank sites.

Date of Government Version: 05/04/2017  
Date Data Arrived at EDR: 05/08/2017  
Date Made Active in Reports: 07/27/2017  
Number of Days to Update: 80

Source: City of San Jose Fire Department  
Telephone: 408-535-7694  
Last EDR Contact: 08/03/2017  
Next Scheduled EDR Contact: 11/20/2017  
Data Release Frequency: Annually

## SANTA CRUZ COUNTY:

### CUPA Facility List

CUPA facility listing.

Date of Government Version: 01/21/2017  
Date Data Arrived at EDR: 02/22/2017  
Date Made Active in Reports: 05/23/2017  
Number of Days to Update: 80

Source: Santa Cruz County Environmental Health  
Telephone: 831-464-2761  
Last EDR Contact: 08/18/2017  
Next Scheduled EDR Contact: 12/04/2017  
Data Release Frequency: Varies

## SHASTA COUNTY:

### CUPA Facility List

Cupa Facility List.

Date of Government Version: 06/15/2017  
Date Data Arrived at EDR: 06/19/2017  
Date Made Active in Reports: 08/09/2017  
Number of Days to Update: 51

Source: Shasta County Department of Resource Management  
Telephone: 530-225-5789  
Last EDR Contact: 08/21/2017  
Next Scheduled EDR Contact: 12/04/2017  
Data Release Frequency: Varies

## SOLANO COUNTY:

### Leaking Underground Storage Tanks

A listing of leaking underground storage tank sites located in Solano county.

Date of Government Version: 06/15/2017  
Date Data Arrived at EDR: 06/20/2017  
Date Made Active in Reports: 08/22/2017  
Number of Days to Update: 63

Source: Solano County Department of Environmental Management  
Telephone: 707-784-6770  
Last EDR Contact: 06/09/2017  
Next Scheduled EDR Contact: 09/25/2017  
Data Release Frequency: Quarterly

### Underground Storage Tanks

Underground storage tank sites located in Solano county.

Date of Government Version: 06/15/2017  
Date Data Arrived at EDR: 06/21/2017  
Date Made Active in Reports: 08/29/2017  
Number of Days to Update: 69

Source: Solano County Department of Environmental Management  
Telephone: 707-784-6770  
Last EDR Contact: 06/09/2017  
Next Scheduled EDR Contact: 09/25/2017  
Data Release Frequency: Quarterly

## SONOMA COUNTY:

### Cupa Facility List

Cupa Facility list

# GOVERNMENT RECORDS SEARCHED / DATA CURRENCY TRACKING

Date of Government Version: 06/23/2017  
Date Data Arrived at EDR: 06/27/2017  
Date Made Active in Reports: 08/09/2017  
Number of Days to Update: 43

Source: County of Sonoma Fire & Emergency Services Department  
Telephone: 707-565-1174  
Last EDR Contact: 06/21/2017  
Next Scheduled EDR Contact: 10/09/2017  
Data Release Frequency: Varies

## Leaking Underground Storage Tank Sites

A listing of leaking underground storage tank sites located in Sonoma county.

Date of Government Version: 07/05/2017  
Date Data Arrived at EDR: 07/06/2017  
Date Made Active in Reports: 08/22/2017  
Number of Days to Update: 47

Source: Department of Health Services  
Telephone: 707-565-6565  
Last EDR Contact: 06/21/2017  
Next Scheduled EDR Contact: 10/09/2017  
Data Release Frequency: Quarterly

## STANISLAUS COUNTY:

### CUPA Facility List

Cupa facility list

Date of Government Version: 05/10/2017  
Date Data Arrived at EDR: 05/16/2017  
Date Made Active in Reports: 08/09/2017  
Number of Days to Update: 85

Source: Stanislaus County Department of Environmental Protection  
Telephone: 209-525-6751  
Last EDR Contact: 07/17/2017  
Next Scheduled EDR Contact: 10/30/2017  
Data Release Frequency: Varies

## SUTTER COUNTY:

### Underground Storage Tanks

Underground storage tank sites located in Sutter county.

Date of Government Version: 06/02/2017  
Date Data Arrived at EDR: 06/06/2017  
Date Made Active in Reports: 08/25/2017  
Number of Days to Update: 80

Source: Sutter County Department of Agriculture  
Telephone: 530-822-7500  
Last EDR Contact: 06/02/2017  
Next Scheduled EDR Contact: 09/18/2017  
Data Release Frequency: Semi-Annually

## TEHAMA COUNTY:

### CUPA Facility List

Cupa facilities

Date of Government Version: 05/01/2017  
Date Data Arrived at EDR: 05/08/2017  
Date Made Active in Reports: 08/09/2017  
Number of Days to Update: 93

Source: Tehama County Department of Environmental Health  
Telephone: 530-527-8020  
Last EDR Contact: 08/03/2017  
Next Scheduled EDR Contact: 11/20/2017  
Data Release Frequency: Varies

## TRINITY COUNTY:

### CUPA Facility List

Cupa facility list

Date of Government Version: 04/24/2017  
Date Data Arrived at EDR: 04/25/2017  
Date Made Active in Reports: 08/09/2017  
Number of Days to Update: 106

Source: Department of Toxic Substances Control  
Telephone: 760-352-0381  
Last EDR Contact: 07/21/2017  
Next Scheduled EDR Contact: 11/08/2017  
Data Release Frequency: Varies

## TULARE COUNTY:

# GOVERNMENT RECORDS SEARCHED / DATA CURRENCY TRACKING

## CUPA Facility List

Cupa program facilities

Date of Government Version: 01/05/2017  
Date Data Arrived at EDR: 02/10/2017  
Date Made Active in Reports: 05/25/2017  
Number of Days to Update: 104

Source: Tulare County Environmental Health Services Division  
Telephone: 559-624-7400  
Last EDR Contact: 08/18/2017  
Next Scheduled EDR Contact: 11/20/2017  
Data Release Frequency: Varies

## TUOLUMNE COUNTY:

### CUPA Facility List

Cupa facility list

Date of Government Version: 04/27/2017  
Date Data Arrived at EDR: 04/27/2017  
Date Made Active in Reports: 08/10/2017  
Number of Days to Update: 105

Source: Divison of Environmental Health  
Telephone: 209-533-5633  
Last EDR Contact: 08/18/2017  
Next Scheduled EDR Contact: 11/08/2017  
Data Release Frequency: Varies

## VENTURA COUNTY:

### Business Plan, Hazardous Waste Producers, and Operating Underground Tanks

The BWT list indicates by site address whether the Environmental Health Division has Business Plan (B), Waste Producer (W), and/or Underground Tank (T) information.

Date of Government Version: 12/27/2016  
Date Data Arrived at EDR: 01/27/2017  
Date Made Active in Reports: 05/10/2017  
Number of Days to Update: 103

Source: Ventura County Environmental Health Division  
Telephone: 805-654-2813  
Last EDR Contact: 07/24/2017  
Next Scheduled EDR Contact: 11/08/2017  
Data Release Frequency: Quarterly

### Inventory of Illegal Abandoned and Inactive Sites

Ventura County Inventory of Closed, Illegal Abandoned, and Inactive Sites.

Date of Government Version: 12/01/2011  
Date Data Arrived at EDR: 12/01/2011  
Date Made Active in Reports: 01/19/2012  
Number of Days to Update: 49

Source: Environmental Health Division  
Telephone: 805-654-2813  
Last EDR Contact: 06/29/2017  
Next Scheduled EDR Contact: 10/16/2017  
Data Release Frequency: Annually

### Listing of Underground Tank Cleanup Sites

Ventura County Underground Storage Tank Cleanup Sites (LUST).

Date of Government Version: 05/29/2008  
Date Data Arrived at EDR: 06/24/2008  
Date Made Active in Reports: 07/31/2008  
Number of Days to Update: 37

Source: Environmental Health Division  
Telephone: 805-654-2813  
Last EDR Contact: 08/10/2017  
Next Scheduled EDR Contact: 11/27/2017  
Data Release Frequency: Quarterly

### Medical Waste Program List

To protect public health and safety and the environment from potential exposure to disease causing agents, the Environmental Health Division Medical Waste Program regulates the generation, handling, storage, treatment and disposal of medical waste throughout the County.

Date of Government Version: 09/26/2016  
Date Data Arrived at EDR: 10/27/2016  
Date Made Active in Reports: 01/24/2017  
Number of Days to Update: 89

Source: Ventura County Resource Management Agency  
Telephone: 805-654-2813  
Last EDR Contact: 07/24/2017  
Next Scheduled EDR Contact: 11/08/2017  
Data Release Frequency: Quarterly

# GOVERNMENT RECORDS SEARCHED / DATA CURRENCY TRACKING

## Underground Tank Closed Sites List

Ventura County Operating Underground Storage Tank Sites (UST)/Underground Tank Closed Sites List.

Date of Government Version: 02/27/2017	Source: Environmental Health Division
Date Data Arrived at EDR: 03/15/2017	Telephone: 805-654-2813
Date Made Active in Reports: 05/03/2017	Last EDR Contact: 08/24/2017
Number of Days to Update: 49	Next Scheduled EDR Contact: 09/25/2017
	Data Release Frequency: Quarterly

## YOLO COUNTY:

### Underground Storage Tank Comprehensive Facility Report

Underground storage tank sites located in Yolo county.

Date of Government Version: 06/29/2017	Source: Yolo County Department of Health
Date Data Arrived at EDR: 07/05/2017	Telephone: 530-666-8646
Date Made Active in Reports: 08/25/2017	Last EDR Contact: 06/29/2017
Number of Days to Update: 51	Next Scheduled EDR Contact: 10/16/2017
	Data Release Frequency: Annually

## YUBA COUNTY:

### CUPA Facility List

CUPA facility listing for Yuba County.

Date of Government Version: 01/30/2017	Source: Yuba County Environmental Health Department
Date Data Arrived at EDR: 01/31/2017	Telephone: 530-749-7523
Date Made Active in Reports: 05/23/2017	Last EDR Contact: 07/27/2017
Number of Days to Update: 112	Next Scheduled EDR Contact: 11/13/2017
	Data Release Frequency: Varies

## OTHER DATABASE(S)

Depending on the geographic area covered by this report, the data provided in these specialty databases may or may not be complete. For example, the existence of wetlands information data in a specific report does not mean that all wetlands in the area covered by the report are included. Moreover, the absence of any reported wetlands information does not necessarily mean that wetlands do not exist in the area covered by the report.

### CT MANIFEST: Hazardous Waste Manifest Data

Facility and manifest data. Manifest is a document that lists and tracks hazardous waste from the generator through transporters to a tsd facility.

Date of Government Version: 07/30/2013	Source: Department of Energy & Environmental Protection
Date Data Arrived at EDR: 08/19/2013	Telephone: 860-424-3375
Date Made Active in Reports: 10/03/2013	Last EDR Contact: 08/18/2017
Number of Days to Update: 45	Next Scheduled EDR Contact: 11/27/2017
	Data Release Frequency: No Update Planned

### NJ MANIFEST: Manifest Information

Hazardous waste manifest information.

Date of Government Version: 12/31/2016	Source: Department of Environmental Protection
Date Data Arrived at EDR: 04/11/2017	Telephone: N/A
Date Made Active in Reports: 07/27/2017	Last EDR Contact: 07/10/2017
Number of Days to Update: 107	Next Scheduled EDR Contact: 10/23/2017
	Data Release Frequency: Annually



# GOVERNMENT RECORDS SEARCHED / DATA CURRENCY TRACKING

## NY MANIFEST: Facility and Manifest Data

Manifest is a document that lists and tracks hazardous waste from the generator through transporters to a TSD facility.

Date of Government Version: 01/30/2017  
Date Data Arrived at EDR: 02/01/2017  
Date Made Active in Reports: 02/13/2017  
Number of Days to Update: 12

Source: Department of Environmental Conservation  
Telephone: 518-402-8651  
Last EDR Contact: 08/03/2017  
Next Scheduled EDR Contact: 11/13/2017  
Data Release Frequency: Annually

## PA MANIFEST: Manifest Information

Hazardous waste manifest information.

Date of Government Version: 12/31/2015  
Date Data Arrived at EDR: 07/22/2016  
Date Made Active in Reports: 11/22/2016  
Number of Days to Update: 123

Source: Department of Environmental Protection  
Telephone: 717-783-8990  
Last EDR Contact: 07/17/2017  
Next Scheduled EDR Contact: 10/30/2017  
Data Release Frequency: Annually

## RI MANIFEST: Manifest information

Hazardous waste manifest information

Date of Government Version: 12/31/2013  
Date Data Arrived at EDR: 06/19/2015  
Date Made Active in Reports: 07/15/2015  
Number of Days to Update: 26

Source: Department of Environmental Management  
Telephone: 401-222-2797  
Last EDR Contact: 08/21/2017  
Next Scheduled EDR Contact: 12/04/2017  
Data Release Frequency: Annually

## WI MANIFEST: Manifest Information

Hazardous waste manifest information.

Date of Government Version: 12/31/2016  
Date Data Arrived at EDR: 04/13/2017  
Date Made Active in Reports: 07/14/2017  
Number of Days to Update: 92

Source: Department of Natural Resources  
Telephone: N/A  
Last EDR Contact: 06/12/2017  
Next Scheduled EDR Contact: 09/25/2017  
Data Release Frequency: Annually

## Oil/Gas Pipelines

Source: PennWell Corporation

Petroleum Bundle (Crude Oil, Refined Products, Petrochemicals, Gas Liquids (LPG/NGL), and Specialty Gases (Miscellaneous)) N = Natural Gas Bundle (Natural Gas, Gas Liquids (LPG/NGL), and Specialty Gases (Miscellaneous)). This map includes information copyrighted by PennWell Corporation. This information is provided on a best effort basis and PennWell Corporation does not guarantee its accuracy nor warrant its fitness for any particular purpose. Such information has been reprinted with the permission of PennWell.

## Electric Power Transmission Line Data

Source: PennWell Corporation

This map includes information copyrighted by PennWell Corporation. This information is provided on a best effort basis and PennWell Corporation does not guarantee its accuracy nor warrant its fitness for any particular purpose. Such information has been reprinted with the permission of PennWell.

**Sensitive Receptors:** There are individuals deemed sensitive receptors due to their fragile immune systems and special sensitivity to environmental discharges. These sensitive receptors typically include the elderly, the sick, and children. While the location of all sensitive receptors cannot be determined, EDR indicates those buildings and facilities - schools, daycares, hospitals, medical centers, and nursing homes - where individuals who are sensitive receptors are likely to be located.

## AHA Hospitals:

Source: American Hospital Association, Inc.  
Telephone: 312-280-5991

The database includes a listing of hospitals based on the American Hospital Association's annual survey of hospitals.

## Medical Centers: Provider of Services Listing

Source: Centers for Medicare & Medicaid Services  
Telephone: 410-786-3000

A listing of hospitals with Medicare provider number, produced by Centers of Medicare & Medicaid Services, a federal agency within the U.S. Department of Health and Human Services.

## GOVERNMENT RECORDS SEARCHED / DATA CURRENCY TRACKING

### Nursing Homes

Source: National Institutes of Health

Telephone: 301-594-6248

Information on Medicare and Medicaid certified nursing homes in the United States.

### Public Schools

Source: National Center for Education Statistics

Telephone: 202-502-7300

The National Center for Education Statistics' primary database on elementary and secondary public education in the United States. It is a comprehensive, annual, national statistical database of all public elementary and secondary schools and school districts, which contains data that are comparable across all states.

### Private Schools

Source: National Center for Education Statistics

Telephone: 202-502-7300

The National Center for Education Statistics' primary database on private school locations in the United States.

### Daycare Centers: Licensed Facilities

Source: Department of Social Services

Telephone: 916-657-4041

**Flood Zone Data:** This data was obtained from the Federal Emergency Management Agency (FEMA). It depicts 100-year and 500-year flood zones as defined by FEMA. It includes the National Flood Hazard Layer (NFHL) which incorporates Flood Insurance Rate Map (FIRM) data and Q3 data from FEMA in areas not covered by NFHL.

Source: FEMA

Telephone: 877-336-2627

Date of Government Version: 2003, 2015

**NWI:** National Wetlands Inventory. This data, available in select counties across the country, was obtained by EDR in 2002, 2005 and 2010 from the U.S. Fish and Wildlife Service.

### State Wetlands Data: Wetland Inventory

Source: Department of Fish & Game

Telephone: 916-445-0411

### Current USGS 7.5 Minute Topographic Map

Source: U.S. Geological Survey

## **STREET AND ADDRESS INFORMATION**

© 2015 TomTom North America, Inc. All rights reserved. This material is proprietary and the subject of copyright protection and other intellectual property rights owned by or licensed to Tele Atlas North America, Inc. The use of this material is subject to the terms of a license agreement. You will be held liable for any unauthorized copying or disclosure of this material.

## GEOCHECK<sup>®</sup> - PHYSICAL SETTING SOURCE ADDENDUM

### TARGET PROPERTY ADDRESS

456 NORTH RODEO DRIVE  
456 NORTH RODEO DRIVE  
BEVERLY HILLS, CA 90210

### TARGET PROPERTY COORDINATES

Latitude (North):	34.070485 - 34° 4' 13.75"
Longitude (West):	118.403718 - 118° 24' 13.38"
Universal Transverse Mercator:	Zone 11
UTM X (Meters):	370469.1
UTM Y (Meters):	3770665.5
Elevation:	264 ft. above sea level

### USGS TOPOGRAPHIC MAP

Target Property Map:	5630733 BEVERLY HILLS, CA
Version Date:	2012

EDR's GeoCheck Physical Setting Source Addendum is provided to assist the environmental professional in forming an opinion about the impact of potential contaminant migration.

Assessment of the impact of contaminant migration generally has two principal investigative components:

1. Groundwater flow direction, and
2. Groundwater flow velocity.

Groundwater flow direction may be impacted by surface topography, hydrology, hydrogeology, characteristics of the soil, and nearby wells. Groundwater flow velocity is generally impacted by the nature of the geologic strata.

# GEOCHECK® - PHYSICAL SETTING SOURCE SUMMARY

## GROUNDWATER FLOW DIRECTION INFORMATION

Groundwater flow direction for a particular site is best determined by a qualified environmental professional using site-specific well data. If such data is not reasonably ascertainable, it may be necessary to rely on other sources of information, such as surface topographic information, hydrologic information, hydrogeologic data collected on nearby properties, and regional groundwater flow information (from deep aquifers).

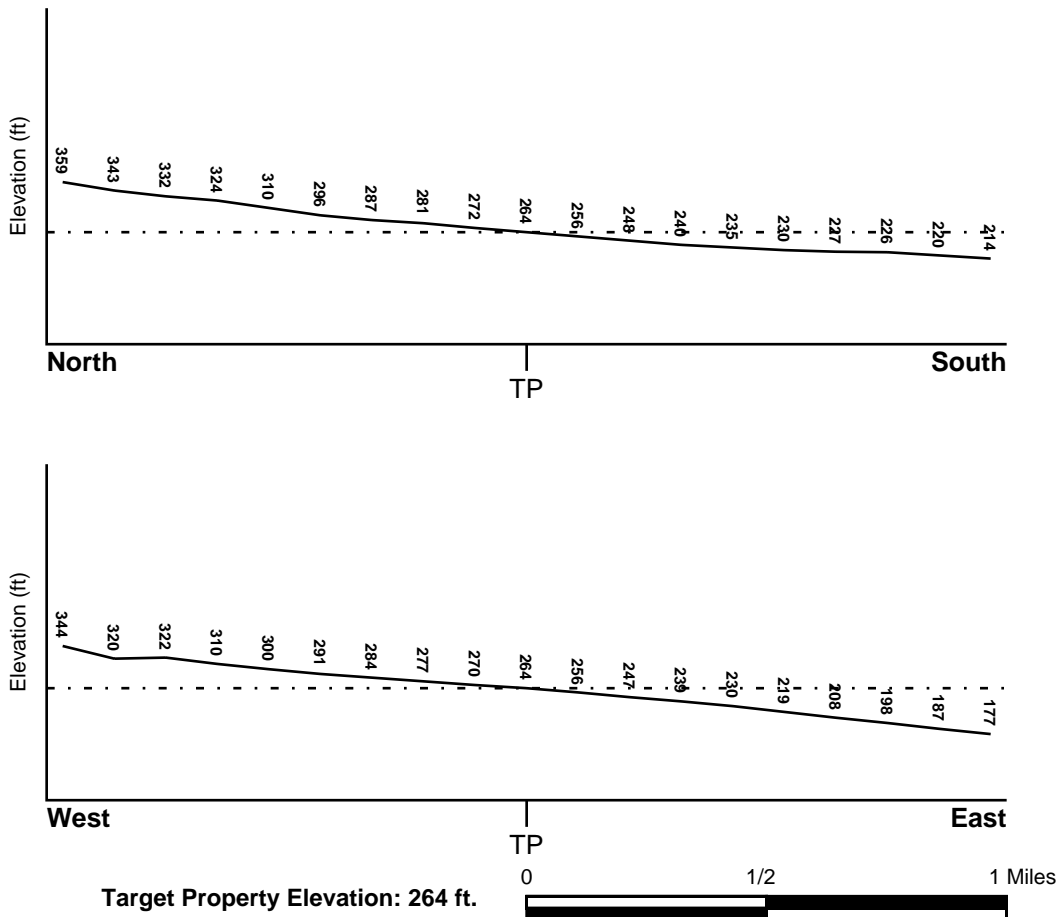
## TOPOGRAPHIC INFORMATION

Surface topography may be indicative of the direction of surficial groundwater flow. This information can be used to assist the environmental professional in forming an opinion about the impact of nearby contaminated properties or, should contamination exist on the target property, what downgradient sites might be impacted.

## TARGET PROPERTY TOPOGRAPHY

General Topographic Gradient: General SE

## SURROUNDING TOPOGRAPHY: ELEVATION PROFILES



Source: Topography has been determined from the USGS 7.5' Digital Elevation Model and should be evaluated on a relative (not an absolute) basis. Relative elevation information between sites of close proximity should be field verified.

# GEOCHECK® - PHYSICAL SETTING SOURCE SUMMARY

## HYDROLOGIC INFORMATION

Surface water can act as a hydrologic barrier to groundwater flow. Such hydrologic information can be used to assist the environmental professional in forming an opinion about the impact of nearby contaminated properties or, should contamination exist on the target property, what downgradient sites might be impacted.

Refer to the Physical Setting Source Map following this summary for hydrologic information (major waterways and bodies of water).

## **FEMA FLOOD ZONE**

<u>Flood Plain Panel at Target Property</u>	<u>FEMA Source Type</u>
06037C1585F	FEMA FIRM Flood data
<u>Additional Panels in search area:</u>	<u>FEMA Source Type</u>
06037C1595F	FEMA FIRM Flood data

## **NATIONAL WETLAND INVENTORY**

<u>NWI Quad at Target Property</u>	<u>NWI Electronic Data Coverage</u>
BEVERLY HILLS	YES - refer to the Overview Map and Detail Map

## HYDROGEOLOGIC INFORMATION

Hydrogeologic information obtained by installation of wells on a specific site can often be an indicator of groundwater flow direction in the immediate area. Such hydrogeologic information can be used to assist the environmental professional in forming an opinion about the impact of nearby contaminated properties or, should contamination exist on the target property, what downgradient sites might be impacted.

### **Site-Specific Hydrogeological Data\*:**

Search Radius:	1.25 miles
Status:	Not found

## **AQUIFLOW®**

Search Radius: 1.000 Mile.

EDR has developed the AQUIFLOW Information System to provide data on the general direction of groundwater flow at specific points. EDR has reviewed reports submitted by environmental professionals to regulatory authorities at select sites and has extracted the date of the report, groundwater flow direction as determined hydrogeologically, and the depth to water table.

<u>MAP ID</u>	<u>LOCATION FROM TP</u>	<u>GENERAL DIRECTION GROUNDWATER FLOW</u>
1	0 - 1/8 Mile ESE	Not Reported
2	1/8 - 1/4 Mile ENE	Not Reported
C9	1/4 - 1/2 Mile ENE	ESE
C10	1/4 - 1/2 Mile ENE	ESE
11	1/2 - 1 Mile NE	NE
12	1/2 - 1 Mile WSW	SSE
13	1/2 - 1 Mile SSE	Not Reported
14	1/2 - 1 Mile ESE	Not Reported

## GEOCHECK® - PHYSICAL SETTING SOURCE SUMMARY

<u>MAP ID</u>	<u>LOCATION FROM TP</u>	<u>GENERAL DIRECTION GROUNDWATER FLOW</u>
15	1/2 - 1 Mile ESE	ESE
1G	1/2 - 1 Mile NE	NE
2G	1/4 - 1/2 Mile ENE	ESE
3G	1/4 - 1/2 Mile ENE	ESE
4G	1/8 - 1/4 Mile ENE	Not Reported
5G	0 - 1/8 Mile ESE	Not Reported
6G	1/2 - 1 Mile WSW	SSE
7G	1/2 - 1 Mile ESE	Not Reported
8G	1/2 - 1 Mile ESE	ESE
9G	1/2 - 1 Mile SSE	Not Reported

For additional site information, refer to Physical Setting Source Map Findings.

# GEOCHECK® - PHYSICAL SETTING SOURCE SUMMARY

## GROUNDWATER FLOW VELOCITY INFORMATION

Groundwater flow velocity information for a particular site is best determined by a qualified environmental professional using site specific geologic and soil strata data. If such data are not reasonably ascertainable, it may be necessary to rely on other sources of information, including geologic age identification, rock stratigraphic unit and soil characteristics data collected on nearby properties and regional soil information. In general, contaminant plumes move more quickly through sandy-gravelly types of soils than silty-clayey types of soils.

## GEOLOGIC INFORMATION IN GENERAL AREA OF TARGET PROPERTY

Geologic information can be used by the environmental professional in forming an opinion about the relative speed at which contaminant migration may be occurring.

### **ROCK STRATIGRAPHIC UNIT**

Era: Cenozoic  
System: Quaternary  
Series: Quaternary  
Code: Q (*decoded above as Era, System & Series*)

### **GEOLOGIC AGE IDENTIFICATION**

Category: Stratified Sequence

Geologic Age and Rock Stratigraphic Unit Source: P.G. Schruben, R.E. Arndt and W.J. Bawiec, Geology of the Conterminous U.S. at 1:2,500,000 Scale - a digital representation of the 1974 P.B. King and H.M. Beikman Map, USGS Digital Data Series DDS - 11 (1994).

## DOMINANT SOIL COMPOSITION IN GENERAL AREA OF TARGET PROPERTY

The U.S. Department of Agriculture's (USDA) Soil Conservation Service (SCS) leads the National Cooperative Soil Survey (NCSS) and is responsible for collecting, storing, maintaining and distributing soil survey information for privately owned lands in the United States. A soil map in a soil survey is a representation of soil patterns in a landscape. Soil maps for STATSGO are compiled by generalizing more detailed (SSURGO) soil survey maps. The following information is based on Soil Conservation Service STATSGO data.

Soil Component Name: URBAN LAND

Soil Surface Texture: variable

Hydrologic Group: Not reported

Soil Drainage Class: Not reported

Hydric Status: Soil does not meet the requirements for a hydric soil.

Corrosion Potential - Uncoated Steel: Not Reported

Depth to Bedrock Min: > 10 inches

Depth to Bedrock Max: > 10 inches

## GEOCHECK® - PHYSICAL SETTING SOURCE SUMMARY

Soil Layer Information							
Layer	Boundary		Soil Texture Class	Classification		Permeability Rate (in/hr)	Soil Reaction (pH)
	Upper	Lower		AASHTO Group	Unified Soil		
1	0 inches	6 inches	variable	Not reported	Not reported	Max: 0.00 Min: 0.00	Max: 0.00 Min: 0.00

### OTHER SOIL TYPES IN AREA

Based on Soil Conservation Service STATSGO data, the following additional subordinant soil types may appear within the general area of target property.

Soil Surface Textures: loam  
 clay  
 silt loam  
 loamy sand  
 sandy loam  
 fine sand  
 clay loam  
 gravelly - sandy loam  
 coarse sand  
 gravelly - sand  
 sand

Surficial Soil Types: loam  
 clay  
 silt loam  
 loamy sand  
 sandy loam  
 fine sand  
 clay loam  
 gravelly - sandy loam  
 coarse sand  
 gravelly - sand  
 sand

Shallow Soil Types: fine sandy loam  
 gravelly - loam  
 sand  
 silty clay

Deeper Soil Types: stratified  
 clay loam  
 silty clay loam  
 gravelly - sandy loam  
 coarse sand  
 sand  
 weathered bedrock  
 very fine sandy loam



# GEOCHECK® - PHYSICAL SETTING SOURCE SUMMARY

## LOCAL / REGIONAL WATER AGENCY RECORDS

EDR Local/Regional Water Agency records provide water well information to assist the environmental professional in assessing sources that may impact ground water flow direction, and in forming an opinion about the impact of contaminant migration on nearby drinking water wells.

## WELL SEARCH DISTANCE INFORMATION

<u>DATABASE</u>	<u>SEARCH DISTANCE (miles)</u>
Federal USGS	1.000
Federal FRDS PWS	Nearest PWS within 1 mile
State Database	1.000

## FEDERAL USGS WELL INFORMATION

<u>MAP ID</u>	<u>WELL ID</u>	<u>LOCATION FROM TP</u>
B7	USGS40000140473	1/4 - 1/2 Mile WSW

## FEDERAL FRDS PUBLIC WATER SUPPLY SYSTEM INFORMATION

<u>MAP ID</u>	<u>WELL ID</u>	<u>LOCATION FROM TP</u>
3	CA1910156	1/4 - 1/2 Mile NE

Note: PWS System location is not always the same as well location.

## STATE DATABASE WELL INFORMATION

<u>MAP ID</u>	<u>WELL ID</u>	<u>LOCATION FROM TP</u>
A4	1501	1/4 - 1/2 Mile SSE
A5	1499	1/4 - 1/2 Mile SSE
A6	1500	1/4 - 1/2 Mile SSE
B8	CADW60000031133	1/4 - 1/2 Mile WSW

## OTHER STATE DATABASE INFORMATION

## STATE OIL/GAS WELL INFORMATION

<u>MAP ID</u>	<u>WELL ID</u>	<u>LOCATION FROM TP</u>
1	CAOG11000201078	1/2 - 1 Mile SW
2	CAOG11000201082	1/2 - 1 Mile SSW
A3	CAOG11000216605	1/2 - 1 Mile SSW
A4	CAOG11000201079	1/2 - 1 Mile SSW
B5	CAOG11000201077	1/2 - 1 Mile SW
C6	CAOG11000204681	1/2 - 1 Mile WSW
B7	CAOG11000201017	1/2 - 1 Mile SSW
8	CAOG11000201080	1/2 - 1 Mile SSW
B9	CAOG11000201015	1/2 - 1 Mile SSW
D10	CAOG11000214881	1/2 - 1 Mile SSW
B11	CAOG11000201016	1/2 - 1 Mile SSW

# GEOCHECK® - PHYSICAL SETTING SOURCE SUMMARY

## STATE OIL/GAS WELL INFORMATION

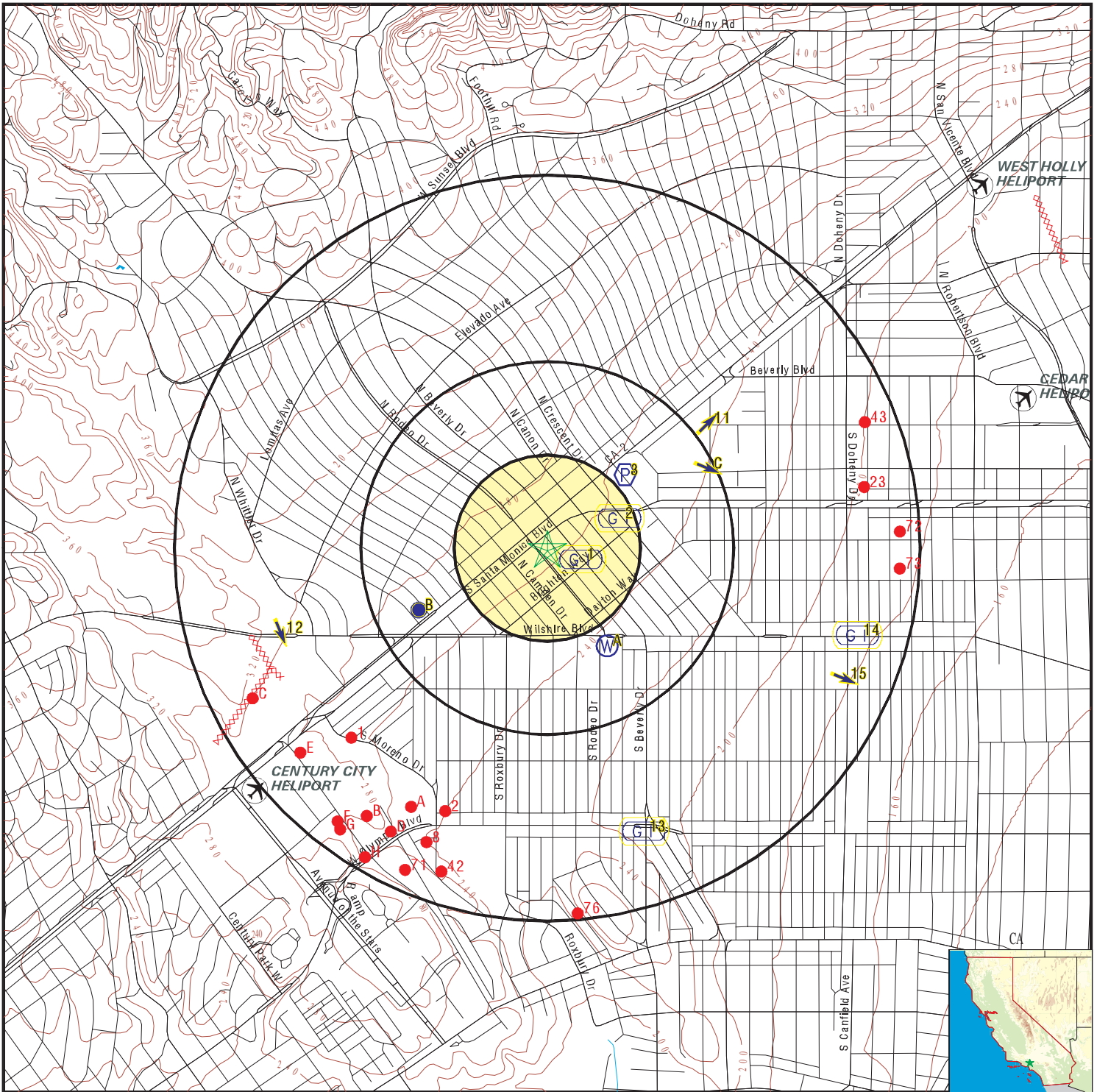
MAP ID	WELL ID	LOCATION FROM TP
D12	CAOG11000214912	1/2 - 1 Mile SSW
D13	CAOG11000214949	1/2 - 1 Mile SSW
D14	CAOG11000214925	1/2 - 1 Mile SSW
E15	CAOG11000201085	1/2 - 1 Mile SW
E16	CAOG11000201086	1/2 - 1 Mile SW
D17	CAOG11000214971	1/2 - 1 Mile SSW
D18	CAOG11000214972	1/2 - 1 Mile SSW
D19	CAOG11000215292	1/2 - 1 Mile SSW
D21	CAOG11000214955	1/2 - 1 Mile SSW
D20	CAOG11000214954	1/2 - 1 Mile SSW
D22	CAOG11000214865	1/2 - 1 Mile SSW
23	CAOG11000210582	1/2 - 1 Mile East
D24	CAOG11000215289	1/2 - 1 Mile SSW
D25	CAOG11000214968	1/2 - 1 Mile SSW
D26	CAOG11000214885	1/2 - 1 Mile SSW
D27	CAOG11000214970	1/2 - 1 Mile SSW
D28	CAOG11000214904	1/2 - 1 Mile SSW
D29	CAOG11000214905	1/2 - 1 Mile SSW
D30	CAOG11000214980	1/2 - 1 Mile SSW
D31	CAOG11000214896	1/2 - 1 Mile SSW
D33	CAOG11000214982	1/2 - 1 Mile SSW
D32	CAOG11000214981	1/2 - 1 Mile SSW
D34	CAOG11000214914	1/2 - 1 Mile SSW
D35	CAOG11000214938	1/2 - 1 Mile SSW
D36	CAOG11000214939	1/2 - 1 Mile SSW
D37	CAOG11000214958	1/2 - 1 Mile SSW
F38	CAOG11000201088	1/2 - 1 Mile SW
D39	CAOG11000201076	1/2 - 1 Mile SSW
C40	CAOG11000201060	1/2 - 1 Mile WSW
C41	CAOG11000201061	1/2 - 1 Mile WSW
42	CAOG11000201081	1/2 - 1 Mile SSW
43	CAOG11000210584	1/2 - 1 Mile ENE
B44	CAOG11000201058	1/2 - 1 Mile SW
F45	CAOG11000201046	1/2 - 1 Mile SW
F46	CAOG11000201047	1/2 - 1 Mile SW
G47	CAOG11000201048	1/2 - 1 Mile SW
G48	CAOG11000201049	1/2 - 1 Mile SW
F49	CAOG11000201037	1/2 - 1 Mile SW
G50	CAOG11000201050	1/2 - 1 Mile SW
G51	CAOG11000201051	1/2 - 1 Mile SW
G52	CAOG11000201038	1/2 - 1 Mile SW
G53	CAOG11000201039	1/2 - 1 Mile SW
G54	CAOG11000201052	1/2 - 1 Mile SW
G55	CAOG11000201040	1/2 - 1 Mile SW
G56	CAOG11000201055	1/2 - 1 Mile SW
G57	CAOG11000201041	1/2 - 1 Mile SW
F58	CAOG11000201024	1/2 - 1 Mile SW
G60	CAOG11000201043	1/2 - 1 Mile SW
G59	CAOG11000201042	1/2 - 1 Mile SW
G61	CAOG11000201025	1/2 - 1 Mile SW
G62	CAOG11000201044	1/2 - 1 Mile SW
G63	CAOG11000201026	1/2 - 1 Mile SW
G64	CAOG11000201045	1/2 - 1 Mile SW
G65	CAOG11000201028	1/2 - 1 Mile SW
G66	CAOG11000201030	1/2 - 1 Mile SW
G67	CAOG11000201031	1/2 - 1 Mile SW

## GEOCHECK® - PHYSICAL SETTING SOURCE SUMMARY

### STATE OIL/GAS WELL INFORMATION

<u>MAP ID</u>	<u>WELL ID</u>	<u>LOCATION FROM TP</u>
G68	CAOG11000201033	1/2 - 1 Mile SW
G69	CAOG11000201034	1/2 - 1 Mile SW
G70	CAOG11000201036	1/2 - 1 Mile SW
71	CAOG11000201075	1/2 - 1 Mile SSW
72	CAOG11000210580	1/2 - 1 Mile East
73	CAOG11000210588	1/2 - 1 Mile East
H74	CAOG11000201066	1/2 - 1 Mile SSW
H75	CAOG11000201091	1/2 - 1 Mile SSW
76	CAOG11000201083	1/2 - 1 Mile South
G77	CAOG11000201018	1/2 - 1 Mile SW

# PHYSICAL SETTING SOURCE MAP - 5037798.2s



- County Boundary
- Major Roads
- Contour Lines
- Earthquake Fault Lines
- Airports
- Earthquake epicenter, Richter 5 or greater
- Water Wells
- Public Water Supply Wells
- Cluster of Multiple Icons

- Groundwater Flow Direction
- Indeterminate Groundwater Flow at Location
- Groundwater Flow Varies at Location
- Closest Hydrogeological Data
- Oil, gas or related wells

SITE NAME: 456 North Rodeo Drive  
 ADDRESS: 456 North Rodeo Drive  
 Beverly Hills CA 90210  
 LAT/LONG: 34.070485 / 118.403718

CLIENT: Partner Engineering and Science, Inc.  
 CONTACT: Colleen Tubridy  
 INQUIRY #: 5037798.2s  
 DATE: August 30, 2017 7:24 pm

# GEOCHECK® - PHYSICAL SETTING SOURCE MAP FINDINGS

Map ID  
Direction  
Distance  
Elevation

Database      EDR ID Number

<b>1</b> <b>ESE</b> <b>0 - 1/8 Mile</b> <b>Lower</b>	Site ID: 902100025			
	Groundwater Flow: Not Reported		<b>AQUIFLOW</b>	<b>38182</b>
	Shallow Water Depth: Not Reported			
	Deep Water Depth: Not Reported			
	Average Water Depth: 48			
	Date: 08/05/1994			

<b>2</b> <b>ENE</b> <b>1/8 - 1/4 Mile</b> <b>Lower</b>	Site ID: I-10978			
	Groundwater Flow: Not Reported		<b>AQUIFLOW</b>	<b>38107</b>
	Shallow Water Depth: Not Reported			
	Deep Water Depth: Not Reported			
	Average Water Depth: 20.3			
	Date: 09/09/1991			

<b>3</b> <b>NE</b> <b>1/4 - 1/2 Mile</b> <b>Lower</b>			<b>FRDS PWS</b>	<b>CA1910156</b>
--	--	--	-----------------	------------------

Epa region:	09	State:	CA
Pwsid:	CA1910156		
Pwsname:	BEVERLY HILLS-CITY, WATER DEPT.		
City served:	Not Reported	State served:	CA
Zip served:	Not Reported	Fips county:	06037
Status:	Active	Pop srvd:	44290
Pwssvconn:	11098	Source:	Purch_surface_water
Pws type:	CWS	Owner:	Local_Govt
Contact:	WATSON, KEVIN		
Contact gname:	WATSON, KEVIN		
Contact phone:	310-285-2495	Contact address1:	345 FOOTHILL ROAD
Contact address2:	Not Reported	Contact city:	BEVERLY HILLS
Contact state:	CA	Contact zip:	90210
Activity code:	A		

Facid:	4970		
Facname:	RO EFFLUENT - PRIOR TO BLENDING		
Facility type:	Treatment_plant	Activity code:	A
Treatment obj:	inorganics removal	Treatment process:	reverse osmosis

Facid:	4971		
Facname:	TREATMENT PLANT EFFLUENT		
Facility type:	Treatment_plant	Activity code:	A
Treatment obj:	disinfection	Treatment process:	chloramines
Treatment obj:	inorganics removal	Treatment process:	reverse osmosis

Facid:	CA1910156017		
Facname:	TREATMENT PLANT EFFLUENT		
Facility type:	Treatment_plant	Activity code:	A
Treatment obj:	disinfection	Treatment process:	chloramines

## GEOCHECK® - PHYSICAL SETTING SOURCE MAP FINDINGS

Treatment obj: inorganics removal Treatment process: reverse osmosis

Location Information:

Name:	BEVERLY HILLS-CITY, WATER DEPT.		
Pwstypcd:	CWS	Primsrccd:	SWP
Popserved:	44290		
Add1:	345 FOOTHILL ROAD		
Add2:	Not Reported		
City:	BEVERLY HILLS	State:	CA
Zip:	90210	Phone:	310-285-2495
Cityserv:	BEVERLY HILLS	Cntysserv:	Los Angeles
Stateserv:	CA	Zipserv:	Not Reported

Enforcement Information:

Violation id:	94V0001	Orig cd:	F
Enf fy:	2004	Enf act date:	12/31/2003
Enf act detail:	Fed Compliance achieved	Enf act cat:	Resolving

Enforcement Information:

Violation id:	722035	Orig cd:	S
Enf fy:	2013	Enf act date:	03/14/2013
Enf act detail:	St AO (w/o penalty) issued	Enf act cat:	Formal

Enforcement Information:

Violation id:	722034	Orig cd:	S
Enf fy:	2009	Enf act date:	07/01/2009
Enf act detail:	St Violation/Reminder Notice	Enf act cat:	Informal

Enforcement Information:

Violation id:	722034	Orig cd:	S
Enf fy:	2008	Enf act date:	11/19/2007
Enf act detail:	St Compliance achieved	Enf act cat:	Resolving

Enforcement Information:

Violation id:	722031	Orig cd:	S
Enf fy:	2008	Enf act date:	11/19/2007
Enf act detail:	St Compliance achieved	Enf act cat:	Resolving

Enforcement Information:

Violation id:	722031	Orig cd:	S
Enf fy:	2009	Enf act date:	07/01/2009
Enf act detail:	St Violation/Reminder Notice	Enf act cat:	Informal

Enforcement Information:

Violation id:	722030	Orig cd:	S
Enf fy:	2008	Enf act date:	11/19/2007
Enf act detail:	St Compliance achieved	Enf act cat:	Resolving

Enforcement Information:

Violation id:	722030	Orig cd:	S
Enf fy:	2009	Enf act date:	07/01/2009
Enf act detail:	St Violation/Reminder Notice	Enf act cat:	Informal

Enforcement Information:

Violation id:	722029	Orig cd:	S
Enf fy:	2008	Enf act date:	11/19/2007
Enf act detail:	St Compliance achieved	Enf act cat:	Resolving

## GEOCHECK® - PHYSICAL SETTING SOURCE MAP FINDINGS

Enforcement Information:

Violation id:	722029	Orig cd:	S
Enf fy:	2009	Enf act date:	07/01/2009
Enf act detail:	St Violation/Reminder Notice	Enf act cat:	Informal

Enforcement Information:

Violation id:	722026	Orig cd:	S
Enf fy:	2009	Enf act date:	07/01/2009
Enf act detail:	St Violation/Reminder Notice	Enf act cat:	Informal

Enforcement Information:

Violation id:	722026	Orig cd:	S
Enf fy:	2008	Enf act date:	12/17/2007
Enf act detail:	St Compliance achieved	Enf act cat:	Resolving

Enforcement Information:

Violation id:	722025	Orig cd:	S
Enf fy:	2009	Enf act date:	07/01/2009
Enf act detail:	St Violation/Reminder Notice	Enf act cat:	Informal

Enforcement Information:

Violation id:	722025	Orig cd:	S
Enf fy:	2008	Enf act date:	12/17/2007
Enf act detail:	St Compliance achieved	Enf act cat:	Resolving

Enforcement Information:

Violation id:	722024	Orig cd:	S
Enf fy:	2008	Enf act date:	12/17/2007
Enf act detail:	St Compliance achieved	Enf act cat:	Resolving

Enforcement Information:

Violation id:	722024	Orig cd:	S
Enf fy:	2009	Enf act date:	07/01/2009
Enf act detail:	St Violation/Reminder Notice	Enf act cat:	Informal

Enforcement Information:

Violation id:	722023	Orig cd:	S
Enf fy:	2009	Enf act date:	07/01/2009
Enf act detail:	St Violation/Reminder Notice	Enf act cat:	Informal

Enforcement Information:

Violation id:	722023	Orig cd:	S
Enf fy:	2008	Enf act date:	12/17/2007
Enf act detail:	St Compliance achieved	Enf act cat:	Resolving

Enforcement Information:

Violation id:	722022	Orig cd:	S
Enf fy:	2008	Enf act date:	12/17/2007
Enf act detail:	St Compliance achieved	Enf act cat:	Resolving

Enforcement Information:

Violation id:	722022	Orig cd:	S
Enf fy:	2009	Enf act date:	07/01/2009
Enf act detail:	St Violation/Reminder Notice	Enf act cat:	Informal

## GEOCHECK® - PHYSICAL SETTING SOURCE MAP FINDINGS

Enforcement Information:

Violation id:	722020	Orig cd:	S
Enf fy:	2009	Enf act date:	07/01/2009
Enf act detail:	St Violation/Reminder Notice	Enf act cat:	Informal

Enforcement Information:

Violation id:	722020	Orig cd:	S
Enf fy:	2008	Enf act date:	12/17/2007
Enf act detail:	St Compliance achieved	Enf act cat:	Resolving

Enforcement Information:

Violation id:	722019	Orig cd:	S
Enf fy:	2009	Enf act date:	07/01/2009
Enf act detail:	St Violation/Reminder Notice	Enf act cat:	Informal

Enforcement Information:

Violation id:	722019	Orig cd:	S
Enf fy:	2008	Enf act date:	12/17/2007
Enf act detail:	St Compliance achieved	Enf act cat:	Resolving

Enforcement Information:

Violation id:	722018	Orig cd:	S
Enf fy:	2009	Enf act date:	07/01/2009
Enf act detail:	St Violation/Reminder Notice	Enf act cat:	Informal

Enforcement Information:

Violation id:	722018	Orig cd:	S
Enf fy:	2008	Enf act date:	12/17/2007
Enf act detail:	St Compliance achieved	Enf act cat:	Resolving

Enforcement Information:

Violation id:	722017	Orig cd:	S
Enf fy:	2008	Enf act date:	12/17/2007
Enf act detail:	St Compliance achieved	Enf act cat:	Resolving

Enforcement Information:

Violation id:	722017	Orig cd:	S
Enf fy:	2009	Enf act date:	07/01/2009
Enf act detail:	St Violation/Reminder Notice	Enf act cat:	Informal

Enforcement Information:

Violation id:	722016	Orig cd:	S
Enf fy:	2008	Enf act date:	12/17/2007
Enf act detail:	St Compliance achieved	Enf act cat:	Resolving

Enforcement Information:

Violation id:	722016	Orig cd:	S
Enf fy:	2009	Enf act date:	07/01/2009
Enf act detail:	St Violation/Reminder Notice	Enf act cat:	Informal

Enforcement Information:

Violation id:	722015	Orig cd:	S
Enf fy:	2009	Enf act date:	07/01/2009
Enf act detail:	St Violation/Reminder Notice	Enf act cat:	Informal



## GEOCHECK® - PHYSICAL SETTING SOURCE MAP FINDINGS

Enforcement Information:			
Violation id:	722015	Orig cd:	S
Enf fy:	2008	Enf act date:	12/17/2007
Enf act detail:	St Compliance achieved	Enf act cat:	Resolving
Enforcement Information:			
Violation id:	722014	Orig cd:	S
Enf fy:	2009	Enf act date:	07/01/2009
Enf act detail:	St Violation/Reminder Notice	Enf act cat:	Informal
Enforcement Information:			
Violation id:	722014	Orig cd:	S
Enf fy:	2008	Enf act date:	12/17/2007
Enf act detail:	St Compliance achieved	Enf act cat:	Resolving
Enforcement Information:			
Violation id:	722013	Orig cd:	S
Enf fy:	2008	Enf act date:	12/17/2007
Enf act detail:	St Compliance achieved	Enf act cat:	Resolving
Enforcement Information:			
Violation id:	722013	Orig cd:	S
Enf fy:	2009	Enf act date:	07/01/2009
Enf act detail:	St Violation/Reminder Notice	Enf act cat:	Informal
Enforcement Information:			
Violation id:	722012	Orig cd:	S
Enf fy:	2008	Enf act date:	12/17/2007
Enf act detail:	St Compliance achieved	Enf act cat:	Resolving
Enforcement Information:			
Violation id:	722012	Orig cd:	S
Enf fy:	2009	Enf act date:	07/01/2009
Enf act detail:	St Violation/Reminder Notice	Enf act cat:	Informal
Enforcement Information:			
Violation id:	722011	Orig cd:	S
Enf fy:	2008	Enf act date:	12/17/2007
Enf act detail:	St Compliance achieved	Enf act cat:	Resolving
Enforcement Information:			
Violation id:	722011	Orig cd:	S
Enf fy:	2009	Enf act date:	07/01/2009
Enf act detail:	St Violation/Reminder Notice	Enf act cat:	Informal
Enforcement Information:			
Violation id:	722010	Orig cd:	S
Enf fy:	2009	Enf act date:	07/01/2009
Enf act detail:	St Violation/Reminder Notice	Enf act cat:	Informal
Enforcement Information:			
Violation id:	722010	Orig cd:	S
Enf fy:	2008	Enf act date:	12/17/2007
Enf act detail:	St Compliance achieved	Enf act cat:	Resolving

## GEOCHECK® - PHYSICAL SETTING SOURCE MAP FINDINGS

Enforcement Information:

Violation id:	722009	Orig cd:	S
Enf fy:	2009	Enf act date:	07/01/2009
Enf act detail:	St Violation/Reminder Notice	Enf act cat:	Informal

Enforcement Information:

Violation id:	722009	Orig cd:	S
Enf fy:	2008	Enf act date:	12/17/2007
Enf act detail:	St Compliance achieved	Enf act cat:	Resolving

Enforcement Information:

Violation id:	722008	Orig cd:	S
Enf fy:	2009	Enf act date:	07/01/2009
Enf act detail:	St Violation/Reminder Notice	Enf act cat:	Informal

Enforcement Information:

Violation id:	722008	Orig cd:	S
Enf fy:	2008	Enf act date:	12/17/2007
Enf act detail:	St Compliance achieved	Enf act cat:	Resolving

Enforcement Information:

Violation id:	722007	Orig cd:	S
Enf fy:	2009	Enf act date:	07/01/2009
Enf act detail:	St Violation/Reminder Notice	Enf act cat:	Informal

Enforcement Information:

Violation id:	722007	Orig cd:	S
Enf fy:	2008	Enf act date:	12/17/2007
Enf act detail:	St Compliance achieved	Enf act cat:	Resolving

Enforcement Information:

Violation id:	722006	Orig cd:	S
Enf fy:	2008	Enf act date:	12/17/2007
Enf act detail:	St Compliance achieved	Enf act cat:	Resolving

Enforcement Information:

Violation id:	722006	Orig cd:	S
Enf fy:	2009	Enf act date:	07/01/2009
Enf act detail:	St Violation/Reminder Notice	Enf act cat:	Informal

Enforcement Information:

Violation id:	722005	Orig cd:	S
Enf fy:	2009	Enf act date:	07/01/2009
Enf act detail:	St Violation/Reminder Notice	Enf act cat:	Informal

Enforcement Information:

Violation id:	722005	Orig cd:	S
Enf fy:	2008	Enf act date:	12/17/2007
Enf act detail:	St Compliance achieved	Enf act cat:	Resolving

Enforcement Information:

Violation id:	722004	Orig cd:	S
Enf fy:	2008	Enf act date:	12/17/2007
Enf act detail:	St Compliance achieved	Enf act cat:	Resolving

## GEOCHECK® - PHYSICAL SETTING SOURCE MAP FINDINGS

Enforcement Information:

Violation id:	722004	Orig cd:	S
Enf fy:	2009	Enf act date:	07/01/2009
Enf act detail:	St Violation/Reminder Notice	Enf act cat:	Informal

Enforcement Information:

Violation id:	722003	Orig cd:	S
Enf fy:	2009	Enf act date:	07/01/2009
Enf act detail:	St Violation/Reminder Notice	Enf act cat:	Informal

Enforcement Information:

Violation id:	722003	Orig cd:	S
Enf fy:	2008	Enf act date:	12/17/2007
Enf act detail:	St Compliance achieved	Enf act cat:	Resolving

Enforcement Information:

Violation id:	722002	Orig cd:	S
Enf fy:	2009	Enf act date:	07/01/2009
Enf act detail:	St Violation/Reminder Notice	Enf act cat:	Informal

Enforcement Information:

Violation id:	722002	Orig cd:	S
Enf fy:	2008	Enf act date:	12/17/2007
Enf act detail:	St Compliance achieved	Enf act cat:	Resolving

Enforcement Information:

Violation id:	722001	Orig cd:	S
Enf fy:	2008	Enf act date:	12/17/2007
Enf act detail:	St Compliance achieved	Enf act cat:	Resolving

Enforcement Information:

Violation id:	722001	Orig cd:	S
Enf fy:	2009	Enf act date:	07/01/2009
Enf act detail:	St Violation/Reminder Notice	Enf act cat:	Informal

Enforcement Information:

Violation id:	622033	Orig cd:	S
Enf fy:	2008	Enf act date:	11/19/2007
Enf act detail:	St Compliance achieved	Enf act cat:	Resolving

Enforcement Information:

Violation id:	622033	Orig cd:	S
Enf fy:	2009	Enf act date:	07/01/2009
Enf act detail:	St Violation/Reminder Notice	Enf act cat:	Informal

Enforcement Information:

Violation id:	622032	Orig cd:	S
Enf fy:	2008	Enf act date:	11/19/2007
Enf act detail:	St Compliance achieved	Enf act cat:	Resolving

Enforcement Information:

Violation id:	622032	Orig cd:	S
Enf fy:	2009	Enf act date:	07/01/2009
Enf act detail:	St Violation/Reminder Notice	Enf act cat:	Informal

## GEOCHECK® - PHYSICAL SETTING SOURCE MAP FINDINGS

**Enforcement Information:**

Violation id:	622028	Orig cd:	S
Enf fy:	2009	Enf act date:	07/01/2009
Enf act detail:	St Violation/Reminder Notice	Enf act cat:	Informal

**Enforcement Information:**

Violation id:	622028	Orig cd:	S
Enf fy:	2008	Enf act date:	11/19/2007
Enf act detail:	St Compliance achieved	Enf act cat:	Resolving

**Violations Information:**

Violation id:	94V0001	Orig cd:	F
State:	CA	Viol fy:	1993
Contamcd:	5000		
Contamnm:	Lead and Copper Rule		
Viol code:	51		
Viol name:	Initial Tap Sampling for Pb and Cu		
Rule code:	350		
Rule name:	LCR		
Violmeasur:	0	Unitmeasur:	Not Reported
State mcl:	0	Cmpbdt:	06/30/1993
Cmpedt:	12/31/2003		

**Violations Information:**

Violation id:	722035	Orig cd:	S
State:	CA	Viol fy:	2012
Contamcd:	3100		
Contamnm:	Coliform (TCR)		
Viol code:	22		
Viol name:	MCL, Monthly (TCR)		
Rule code:	110		
Rule name:	TCR		
Violmeasur:	Not Reported	Unitmeasur:	Not Reported
State mcl:	Not Reported	Cmpbdt:	12/01/2012
Cmpedt:	12/31/2012		

**Violations Information:**

Violation id:	722034	Orig cd:	S
State:	CA	Viol fy:	2006
Contamcd:	2991		
Contamnm:	Toluene		
Viol code:	03		
Viol name:	Monitoring, Regular		
Rule code:	310		
Rule name:	VOC		
Violmeasur:	Not Reported	Unitmeasur:	Not Reported
State mcl:	Not Reported	Cmpbdt:	10/01/2006
Cmpedt:	12/31/2006		

**Violations Information:**

Violation id:	722031	Orig cd:	S
State:	CA	Viol fy:	2007
Contamcd:	2992		
Contamnm:	Ethylbenzene		
Viol code:	03		
Viol name:	Monitoring, Regular		
Rule code:	310		
Rule name:	VOC		
Violmeasur:	Not Reported	Unitmeasur:	Not Reported

## GEOCHECK® - PHYSICAL SETTING SOURCE MAP FINDINGS

State mcl:	Not Reported	Cmpbdt:	04/01/2007
Cmpedt:	06/30/2007		
Violations Information:			
Violation id:	722030	Orig cd:	S
State:	CA	Viol fy:	2007
Contamcd:	2992		
Contamnm:	Ethylbenzene		
Viol code:	03		
Viol name:	Monitoring, Regular		
Rule code:	310		
Rule name:	VOC		
Violmeasur:	Not Reported	Unitmeasur:	Not Reported
State mcl:	Not Reported	Cmpbdt:	01/01/2007
Cmpedt:	03/31/2007		
Violations Information:			
Violation id:	722029	Orig cd:	S
State:	CA	Viol fy:	2006
Contamcd:	2992		
Contamnm:	Ethylbenzene		
Viol code:	03		
Viol name:	Monitoring, Regular		
Rule code:	310		
Rule name:	VOC		
Violmeasur:	Not Reported	Unitmeasur:	Not Reported
State mcl:	Not Reported	Cmpbdt:	10/01/2006
Cmpedt:	12/31/2006		
Violations Information:			
Violation id:	722026	Orig cd:	S
State:	CA	Viol fy:	2006
Contamcd:	2955		
Contamnm:	Xylenes, Total		
Viol code:	03		
Viol name:	Monitoring, Regular		
Rule code:	310		
Rule name:	VOC		
Violmeasur:	Not Reported	Unitmeasur:	Not Reported
State mcl:	Not Reported	Cmpbdt:	01/01/2006
Cmpedt:	12/31/2006		
Violations Information:			
Violation id:	722025	Orig cd:	S
State:	CA	Viol fy:	2006
Contamcd:	2976		
Contamnm:	Vinyl chloride		
Viol code:	03		
Viol name:	Monitoring, Regular		
Rule code:	310		
Rule name:	VOC		
Violmeasur:	Not Reported	Unitmeasur:	Not Reported
State mcl:	Not Reported	Cmpbdt:	01/01/2006
Cmpedt:	12/31/2006		

## GEOCHECK® - PHYSICAL SETTING SOURCE MAP FINDINGS

Violations Information:

Violation id:	722024	Orig cd:	S
State:	CA	Viol fy:	2006
Contamcd:	2218		
Contamnm:	Trichlorofluoromethane		
Viol code:	03		
Viol name:	Monitoring, Regular		
Rule code:	500		
Rule name:	Not Regulated		
Violmeasur:	Not Reported	Unitmeasur:	Not Reported
State mcl:	Not Reported	Cmpbdt:	01/01/2006
Cmpedt:	12/31/2006		

Violations Information:

Violation id:	722023	Orig cd:	S
State:	CA	Viol fy:	2006
Contamcd:	2984		
Contamnm:	Trichloroethylene		
Viol code:	03		
Viol name:	Monitoring, Regular		
Rule code:	310		
Rule name:	VOC		
Violmeasur:	Not Reported	Unitmeasur:	Not Reported
State mcl:	Not Reported	Cmpbdt:	01/01/2006
Cmpedt:	12/31/2006		

Violations Information:

Violation id:	722022	Orig cd:	S
State:	CA	Viol fy:	2006
Contamcd:	2979		
Contamnm:	trans-1,2-Dichloroethylene		
Viol code:	03		
Viol name:	Monitoring, Regular		
Rule code:	310		
Rule name:	VOC		
Violmeasur:	Not Reported	Unitmeasur:	Not Reported
State mcl:	Not Reported	Cmpbdt:	01/01/2006
Cmpedt:	12/31/2006		

Violations Information:

Violation id:	722020	Orig cd:	S
State:	CA	Viol fy:	2006
Contamcd:	2987		
Contamnm:	Tetrachloroethylene		
Viol code:	03		
Viol name:	Monitoring, Regular		
Rule code:	310		
Rule name:	VOC		
Violmeasur:	Not Reported	Unitmeasur:	Not Reported
State mcl:	Not Reported	Cmpbdt:	01/01/2006
Cmpedt:	12/31/2006		

Violations Information:

Violation id:	722019	Orig cd:	S
State:	CA	Viol fy:	2006
Contamcd:	2996		
Contamnm:	Styrene		
Viol code:	03		
Viol name:	Monitoring, Regular		
Rule code:	310		
Rule name:	VOC		
Violmeasur:	Not Reported	Unitmeasur:	Not Reported

## GEOCHECK® - PHYSICAL SETTING SOURCE MAP FINDINGS

State mcl:	Not Reported	Cmpbdt:	01/01/2006
Cmpedt:	12/31/2006		
Violations Information:			
Violation id:	722018	Orig cd:	S
State:	CA	Viol fy:	2006
Contamcd:	2989		
Contamnm:	CHLOROBENZENE		
Viol code:	03		
Viol name:	Monitoring, Regular		
Rule code:	310		
Rule name:	VOC		
Violmeasur:	Not Reported	Unitmeasur:	Not Reported
State mcl:	Not Reported	Cmpbdt:	01/01/2006
Cmpedt:	12/31/2006		
Violations Information:			
Violation id:	722017	Orig cd:	S
State:	CA	Viol fy:	2006
Contamcd:	2251		
Contamnm:	METHYL TERT-BUTYL ETHER		
Viol code:	03		
Viol name:	Monitoring, Regular		
Rule code:	500		
Rule name:	Not Regulated		
Violmeasur:	Not Reported	Unitmeasur:	Not Reported
State mcl:	Not Reported	Cmpbdt:	01/01/2006
Cmpedt:	12/31/2006		
Violations Information:			
Violation id:	722016	Orig cd:	S
State:	CA	Viol fy:	2006
Contamcd:	2992		
Contamnm:	Ethylbenzene		
Viol code:	03		
Viol name:	Monitoring, Regular		
Rule code:	310		
Rule name:	VOC		
Violmeasur:	Not Reported	Unitmeasur:	Not Reported
State mcl:	Not Reported	Cmpbdt:	07/01/2006
Cmpedt:	12/31/2006		
Violations Information:			
Violation id:	722015	Orig cd:	S
State:	CA	Viol fy:	2006
Contamcd:	2964		
Contamnm:	DICHLOROMETHANE		
Viol code:	03		
Viol name:	Monitoring, Regular		
Rule code:	310		
Rule name:	VOC		
Violmeasur:	Not Reported	Unitmeasur:	Not Reported
State mcl:	Not Reported	Cmpbdt:	01/01/2006
Cmpedt:	12/31/2006		

## GEOCHECK® - PHYSICAL SETTING SOURCE MAP FINDINGS

Violations Information:

Violation id:	722014	Orig cd:	S
State:	CA	Viol fy:	2006
Contamcd:	2380		
Contamnm:	cis-1,2-Dichloroethylene		
Viol code:	03		
Viol name:	Monitoring, Regular		
Rule code:	310		
Rule name:	VOC		
Violmeasur:	Not Reported	Unitmeasur:	Not Reported
State mcl:	Not Reported	Cmpbdt:	01/01/2006
Cmpedt:	12/31/2006		

Violations Information:

Violation id:	722013	Orig cd:	S
State:	CA	Viol fy:	2006
Contamcd:	2982		
Contamnm:	Carbon tetrachloride		
Viol code:	03		
Viol name:	Monitoring, Regular		
Rule code:	310		
Rule name:	VOC		
Violmeasur:	Not Reported	Unitmeasur:	Not Reported
State mcl:	Not Reported	Cmpbdt:	01/01/2006
Cmpedt:	12/31/2006		

Violations Information:

Violation id:	722012	Orig cd:	S
State:	CA	Viol fy:	2006
Contamcd:	2990		
Contamnm:	Benzene		
Viol code:	03		
Viol name:	Monitoring, Regular		
Rule code:	310		
Rule name:	VOC		
Violmeasur:	Not Reported	Unitmeasur:	Not Reported
State mcl:	Not Reported	Cmpbdt:	01/01/2006
Cmpedt:	12/31/2006		

Violations Information:

Violation id:	722011	Orig cd:	S
State:	CA	Viol fy:	2006
Contamcd:	2969		
Contamnm:	p-Dichlorobenzene		
Viol code:	03		
Viol name:	Monitoring, Regular		
Rule code:	310		
Rule name:	VOC		
Violmeasur:	Not Reported	Unitmeasur:	Not Reported
State mcl:	Not Reported	Cmpbdt:	01/01/2006
Cmpedt:	12/31/2006		

Violations Information:

Violation id:	722010	Orig cd:	S
State:	CA	Viol fy:	2006
Contamcd:	2413		
Contamnm:	1,3-DICHLOROPROPENE		
Viol code:	03		
Viol name:	Monitoring, Regular		
Rule code:	500		
Rule name:	Not Regulated		
Violmeasur:	Not Reported	Unitmeasur:	Not Reported



## GEOCHECK® - PHYSICAL SETTING SOURCE MAP FINDINGS

State mcl:	Not Reported	Cmpbdt:	01/01/2006
Cmpedt:	12/31/2006		
Violations Information:			
Violation id:	722009	Orig cd:	S
State:	CA	Viol fy:	2006
Contamcd:	2983		
Contamnm:	1,2-Dichloropropane		
Viol code:	03		
Viol name:	Monitoring, Regular		
Rule code:	310		
Rule name:	VOC		
Violmeasur:	Not Reported	Unitmeasur:	Not Reported
State mcl:	Not Reported	Cmpbdt:	01/01/2006
Cmpedt:	12/31/2006		
Violations Information:			
Violation id:	722008	Orig cd:	S
State:	CA	Viol fy:	2006
Contamcd:	2980		
Contamnm:	1,2-Dichloroethane		
Viol code:	03		
Viol name:	Monitoring, Regular		
Rule code:	310		
Rule name:	VOC		
Violmeasur:	Not Reported	Unitmeasur:	Not Reported
State mcl:	Not Reported	Cmpbdt:	01/01/2006
Cmpedt:	12/31/2006		
Violations Information:			
Violation id:	722007	Orig cd:	S
State:	CA	Viol fy:	2006
Contamcd:	2968		
Contamnm:	o-Dichlorobenzene		
Viol code:	03		
Viol name:	Monitoring, Regular		
Rule code:	310		
Rule name:	VOC		
Violmeasur:	Not Reported	Unitmeasur:	Not Reported
State mcl:	Not Reported	Cmpbdt:	01/01/2006
Cmpedt:	12/31/2006		
Violations Information:			
Violation id:	722006	Orig cd:	S
State:	CA	Viol fy:	2006
Contamcd:	2378		
Contamnm:	1,2,4-Trichlorobenzene		
Viol code:	03		
Viol name:	Monitoring, Regular		
Rule code:	310		
Rule name:	VOC		
Violmeasur:	Not Reported	Unitmeasur:	Not Reported
State mcl:	Not Reported	Cmpbdt:	01/01/2006
Cmpedt:	12/31/2006		

## GEOCHECK® - PHYSICAL SETTING SOURCE MAP FINDINGS

**Violations Information:**

Violation id:	722005	Orig cd:	S
State:	CA	Viol fy:	2006
Contamcd:	2977		
Contamnm:	1,1-Dichloroethylene		
Viol code:	03		
Viol name:	Monitoring, Regular		
Rule code:	310		
Rule name:	VOC		
Violmeasur:	Not Reported	Unitmeasur:	Not Reported
State mcl:	Not Reported	Cmpbdt:	01/01/2006
Cmpedt:	12/31/2006		

**Violations Information:**

Violation id:	722004	Orig cd:	S
State:	CA	Viol fy:	2006
Contamcd:	2978		
Contamnm:	1,1-Dichloroethane		
Viol code:	03		
Viol name:	Monitoring, Regular		
Rule code:	500		
Rule name:	Not Regulated		
Violmeasur:	Not Reported	Unitmeasur:	Not Reported
State mcl:	Not Reported	Cmpbdt:	01/01/2006
Cmpedt:	12/31/2006		

**Violations Information:**

Violation id:	722003	Orig cd:	S
State:	CA	Viol fy:	2006
Contamcd:	2985		
Contamnm:	1,1,2-Trichloroethane		
Viol code:	03		
Viol name:	Monitoring, Regular		
Rule code:	310		
Rule name:	VOC		
Violmeasur:	Not Reported	Unitmeasur:	Not Reported
State mcl:	Not Reported	Cmpbdt:	01/01/2006
Cmpedt:	12/31/2006		

**Violations Information:**

Violation id:	722002	Orig cd:	S
State:	CA	Viol fy:	2006
Contamcd:	2904		
Contamnm:	TRICHLOROTRIFLUOROETHANE		
Viol code:	03		
Viol name:	Monitoring, Regular		
Rule code:	500		
Rule name:	Not Regulated		
Violmeasur:	Not Reported	Unitmeasur:	Not Reported
State mcl:	Not Reported	Cmpbdt:	01/01/2006
Cmpedt:	12/31/2006		

PWS ID: CA1910156  
 Date Initiated: Not Reported      Date Deactivated: Not Reported  
 PWS Name: BEVERLY HILLS-CITY, WATER DEPT.  
 BEVERLY HILLS, CA 90210

## GEOCHECK® - PHYSICAL SETTING SOURCE MAP FINDINGS

Addressee / Facility: Not Reported

Facility Latitude: 34 04 24  
 City Served: BEVERLY HILLS  
 Treatment Class: Treated

Facility Longitude: 118 23 57  
 Population: 31783

PWS currently has or had major violation(s) or enforcement: YES

### VIOLATIONS INFORMATION:

Violation ID:	94V0001	Source ID:	Not Reported	PWS Phone:	Not Reported
Vio. beginning Date:	06/30/93	Vio. end Date:	12/29/93	Vio. Period:	006 Months
Num required Samples:	Not Reported	Number of Samples Taken:	Not Reported		
Analysis Result:	Not Reported	Maximum Contaminant Level:	Not Reported		
Analysis Method:	Not Reported				
Violation Type:	Initial Tap Sampling for Pb and Cu				
Contaminant:	LEAD & COPPER RULE				
Vio. Awareness Date:	Not Reported				

Violation ID:	94V0002	Source ID:	Not Reported	PWS Phone:	Not Reported
Vio. beginning Date:	12/31/93	Vio. end Date:	06/30/94	Vio. Period:	006 Months
Num required Samples:	Not Reported	Number of Samples Taken:	Not Reported		
Analysis Result:	Not Reported	Maximum Contaminant Level:	Not Reported		
Analysis Method:	Not Reported				
Violation Type:	Initial Tap Sampling for Pb and Cu				
Contaminant:	LEAD & COPPER RULE				
Vio. Awareness Date:	Not Reported				

### ENFORCEMENT INFORMATION:

Truedate:	03/31/2009	Pwsid:	CA1910156
Pwsname:	BEVERLY HILLS-CITY, WATER DEPT.		
Retpopsrvd:	44290	Pwstypecod:	C
Void:	0622028	Contaminant:	TOLUENE
Viol. Type:	3		
Complperbe:	1/1/2006 0:00:00		
Complperen:	3/31/2006 0:00:00	Enfdate:	No Enf Action as of
Enf action:	7/8/2009 0:00:00		
Violmeasur:	Not Reported		

Truedate:	03/31/2009	Pwsid:	CA1910156
Pwsname:	BEVERLY HILLS-CITY, WATER DEPT.		
Retpopsrvd:	44290	Pwstypecod:	C
Void:	0622032	Contaminant:	TOLUENE
Viol. Type:	3		
Complperbe:	4/1/2006 0:00:00		
Complperen:	6/30/2006 0:00:00	Enfdate:	No Enf Action as of
Enf action:	7/8/2009 0:00:00		
Violmeasur:	Not Reported		

Truedate:	03/31/2009	Pwsid:	CA1910156
Pwsname:	BEVERLY HILLS-CITY, WATER DEPT.		
Retpopsrvd:	44290	Pwstypecod:	C
Void:	0622033	Contaminant:	TOLUENE
Viol. Type:	3		
Complperbe:	7/1/2006 0:00:00		
Complperen:	9/30/2006 0:00:00	Enfdate:	No Enf Action as of
Enf action:	7/8/2009 0:00:00		
Violmeasur:	Not Reported		

## GEOCHECK® - PHYSICAL SETTING SOURCE MAP FINDINGS

Truedate: 03/31/2009 Pwsid: CA1910156  
 Pwsname: BEVERLY HILLS-CITY, WATER DEPT.  
 Retpopsrvd: 44290 Pwstypecod: C  
 Void: 0722001 Contaminant: 1,1,2,2-TETRACHLOROETHANE  
 Viol. Type: 3  
 Complperbe: 1/1/2006 0:00:00  
 Complperen: 12/31/2006 0:00:00 Enfdate: No Enf Action as of  
 Enf action: 7/8/2009 0:00:00  
 Violmeasur: Not Reported

Truedate: 03/31/2009 Pwsid: CA1910156  
 Pwsname: BEVERLY HILLS-CITY, WATER DEPT.  
 Retpopsrvd: 44290 Pwstypecod: C  
 Void: 0722003 Contaminant: 1,1,2-TRICHLOROETHANE  
 Viol. Type: 3  
 Complperbe: 1/1/2006 0:00:00  
 Complperen: 12/31/2006 0:00:00 Enfdate: No Enf Action as of  
 Enf action: 7/8/2009 0:00:00  
 Violmeasur: Not Reported

Truedate: 03/31/2009 Pwsid: CA1910156  
 Pwsname: BEVERLY HILLS-CITY, WATER DEPT.  
 Retpopsrvd: 44290 Pwstypecod: C  
 Void: 0722004 Contaminant: 1,1-DICHLOROETHANE  
 Viol. Type: 3  
 Complperbe: 1/1/2006 0:00:00  
 Complperen: 12/31/2006 0:00:00 Enfdate: No Enf Action as of  
 Enf action: 7/8/2009 0:00:00  
 Violmeasur: Not Reported

Truedate: 03/31/2009 Pwsid: CA1910156  
 Pwsname: BEVERLY HILLS-CITY, WATER DEPT.  
 Retpopsrvd: 44290 Pwstypecod: C  
 Void: 0722006 Contaminant: 1,2,4-TRICHLOROBENZENE  
 Viol. Type: 3  
 Complperbe: 1/1/2006 0:00:00  
 Complperen: 12/31/2006 0:00:00 Enfdate: No Enf Action as of  
 Enf action: 7/8/2009 0:00:00  
 Violmeasur: Not Reported

Truedate: 03/31/2009 Pwsid: CA1910156  
 Pwsname: BEVERLY HILLS-CITY, WATER DEPT.  
 Retpopsrvd: 44290 Pwstypecod: C  
 Void: 0722007 Contaminant: M-DICHLOROBENZENE  
 Viol. Type: 3  
 Complperbe: 1/1/2006 0:00:00  
 Complperen: 12/31/2006 0:00:00 Enfdate: No Enf Action as of  
 Enf action: 7/8/2009 0:00:00  
 Violmeasur: Not Reported

Truedate: 03/31/2009 Pwsid: CA1910156  
 Pwsname: BEVERLY HILLS-CITY, WATER DEPT.  
 Retpopsrvd: 44290 Pwstypecod: C  
 Void: 0722008 Contaminant: 1,2-DICHLOROETHANE  
 Viol. Type: 3  
 Complperbe: 1/1/2006 0:00:00  
 Complperen: 12/31/2006 0:00:00 Enfdate: No Enf Action as of  
 Enf action: 7/8/2009 0:00:00  
 Violmeasur: Not Reported

## GEOCHECK® - PHYSICAL SETTING SOURCE MAP FINDINGS

Truedate:	03/31/2009	Pwsid:	CA1910156
Pwsname:	BEVERLY HILLS-CITY, WATER DEPT.		
Retpopsrvd:	44290	Pwstypecod:	C
Void:	0722009	Contaminant:	1,2-DICHLOROPROPANE
Viol. Type:	3		
Complperbe:	1/1/2006 0:00:00		
Complperen:	12/31/2006 0:00:00	Enfdate:	No Enf Action as of
Enf action:	7/8/2009 0:00:00		
Violmeasur:	Not Reported		
Truedate:	03/31/2009	Pwsid:	CA1910156
Pwsname:	BEVERLY HILLS-CITY, WATER DEPT.		
Retpopsrvd:	44290	Pwstypecod:	C
Void:	0722011	Contaminant:	P-DICHLOROBENZENE
Viol. Type:	3		
Complperbe:	1/1/2006 0:00:00		
Complperen:	12/31/2006 0:00:00	Enfdate:	No Enf Action as of
Enf action:	7/8/2009 0:00:00		
Violmeasur:	Not Reported		
Truedate:	03/31/2009	Pwsid:	CA1910156
Pwsname:	BEVERLY HILLS-CITY, WATER DEPT.		
Retpopsrvd:	44290	Pwstypecod:	C
Void:	0722012	Contaminant:	BENZENE
Viol. Type:	3		
Complperbe:	1/1/2006 0:00:00		
Complperen:	12/31/2006 0:00:00	Enfdate:	No Enf Action as of
Enf action:	7/8/2009 0:00:00		
Violmeasur:	Not Reported		
Truedate:	03/31/2009	Pwsid:	CA1910156
Pwsname:	BEVERLY HILLS-CITY, WATER DEPT.		
Retpopsrvd:	44290	Pwstypecod:	C
Void:	0722013	Contaminant:	CARBON TETRACHLORIDE
Viol. Type:	3		
Complperbe:	1/1/2006 0:00:00		
Complperen:	12/31/2006 0:00:00	Enfdate:	No Enf Action as of
Enf action:	7/8/2009 0:00:00		
Violmeasur:	Not Reported		
Truedate:	03/31/2009	Pwsid:	CA1910156
Pwsname:	BEVERLY HILLS-CITY, WATER DEPT.		
Retpopsrvd:	44290	Pwstypecod:	C
Void:	0722014	Contaminant:	CIS-1,2-DICHLOROETHYLENE
Viol. Type:	3		
Complperbe:	1/1/2006 0:00:00		
Complperen:	12/31/2006 0:00:00	Enfdate:	No Enf Action as of
Enf action:	7/8/2009 0:00:00		
Violmeasur:	Not Reported		
Truedate:	03/31/2009	Pwsid:	CA1910156
Pwsname:	BEVERLY HILLS-CITY, WATER DEPT.		
Retpopsrvd:	44290	Pwstypecod:	C
Void:	0722018	Contaminant:	MONOCHLOROBENZENE (CHLOROBENZENE)
Viol. Type:	3		
Complperbe:	1/1/2006 0:00:00		
Complperen:	12/31/2006 0:00:00	Enfdate:	No Enf Action as of
Enf action:	7/8/2009 0:00:00		
Violmeasur:	Not Reported		

## GEOCHECK® - PHYSICAL SETTING SOURCE MAP FINDINGS

Truedate:	03/31/2009	Pwsid:	CA1910156
Pwsname:	BEVERLY HILLS-CITY, WATER DEPT.		
Retpopsrvd:	44290	Pwstypecod:	C
Vooid:	0722019	Contaminant:	STYRENE
Viol. Type:	3		
Complperbe:	1/1/2006 0:00:00		
Complperen:	12/31/2006 0:00:00	Enfdate:	No Enf Action as of
Enf action:	7/8/2009 0:00:00		
Violmeasur:	Not Reported		
Truedate:	03/31/2009	Pwsid:	CA1910156
Pwsname:	BEVERLY HILLS-CITY, WATER DEPT.		
Retpopsrvd:	44290	Pwstypecod:	C
Vooid:	0722020	Contaminant:	TETRACHLOROETHYLENE
Viol. Type:	3		
Complperbe:	1/1/2006 0:00:00		
Complperen:	12/31/2006 0:00:00	Enfdate:	No Enf Action as of
Enf action:	7/8/2009 0:00:00		
Violmeasur:	Not Reported		
Truedate:	03/31/2009	Pwsid:	CA1910156
Pwsname:	BEVERLY HILLS-CITY, WATER DEPT.		
Retpopsrvd:	44290	Pwstypecod:	C
Vooid:	0722022	Contaminant:	TRANS-1,2-DICHLOROETHYLENE
Viol. Type:	3		
Complperbe:	1/1/2006 0:00:00		
Complperen:	12/31/2006 0:00:00	Enfdate:	No Enf Action as of
Enf action:	7/8/2009 0:00:00		
Violmeasur:	Not Reported		
Truedate:	03/31/2009	Pwsid:	CA1910156
Pwsname:	BEVERLY HILLS-CITY, WATER DEPT.		
Retpopsrvd:	44290	Pwstypecod:	C
Vooid:	0722023	Contaminant:	TRICHLOROETHYLENE
Viol. Type:	3		
Complperbe:	1/1/2006 0:00:00		
Complperen:	12/31/2006 0:00:00	Enfdate:	No Enf Action as of
Enf action:	7/8/2009 0:00:00		
Violmeasur:	Not Reported		
Truedate:	03/31/2009	Pwsid:	CA1910156
Pwsname:	BEVERLY HILLS-CITY, WATER DEPT.		
Retpopsrvd:	44290	Pwstypecod:	C
Vooid:	0722025	Contaminant:	VINYL CHLORIDE
Viol. Type:	3		
Complperbe:	1/1/2006 0:00:00		
Complperen:	12/31/2006 0:00:00	Enfdate:	No Enf Action as of
Enf action:	7/8/2009 0:00:00		
Violmeasur:	Not Reported		
Truedate:	03/31/2009	Pwsid:	CA1910156
Pwsname:	BEVERLY HILLS-CITY, WATER DEPT.		
Retpopsrvd:	44290	Pwstypecod:	C
Vooid:	0722026	Contaminant:	XYLENES, TOTAL
Viol. Type:	3		
Complperbe:	1/1/2006 0:00:00		
Complperen:	12/31/2006 0:00:00	Enfdate:	No Enf Action as of
Enf action:	7/8/2009 0:00:00		
Violmeasur:	Not Reported		

## GEOCHECK® - PHYSICAL SETTING SOURCE MAP FINDINGS

Truedate:	03/31/2009	Pwsid:	CA1910156
Pwsname:	BEVERLY HILLS-CITY, WATER DEPT.		
Retpopsrvd:	44290	Pwstypecod:	C
Void:	0722027	Contaminant:	ETHYLBENZENE
Viol. Type:	3		
Complperbe:	7/1/2006 0:00:00		
Complperen:	9/30/2006 0:00:00	Enfdate:	No Enf Action as of
Enf action:	7/8/2009 0:00:00		
Violmeasur:	Not Reported		
Truedate:	03/31/2009	Pwsid:	CA1910156
Pwsname:	BEVERLY HILLS-CITY, WATER DEPT.		
Retpopsrvd:	44290	Pwstypecod:	C
Void:	0722029	Contaminant:	ETHYLBENZENE
Viol. Type:	3		
Complperbe:	10/1/2006 0:00:00		
Complperen:	12/31/2006 0:00:00	Enfdate:	No Enf Action as of
Enf action:	7/8/2009 0:00:00		
Violmeasur:	Not Reported		
Truedate:	03/31/2009	Pwsid:	CA1910156
Pwsname:	BEVERLY HILLS-CITY, WATER DEPT.		
Retpopsrvd:	44290	Pwstypecod:	C
Void:	0722030	Contaminant:	ETHYLBENZENE
Viol. Type:	3		
Complperbe:	1/1/2007 0:00:00		
Complperen:	3/31/2007 0:00:00	Enfdate:	No Enf Action as of
Enf action:	7/8/2009 0:00:00		
Violmeasur:	Not Reported		
Truedate:	03/31/2009	Pwsid:	CA1910156
Pwsname:	BEVERLY HILLS-CITY, WATER DEPT.		
Retpopsrvd:	44290	Pwstypecod:	C
Void:	0722031	Contaminant:	ETHYLBENZENE
Viol. Type:	3		
Complperbe:	4/1/2007 0:00:00		
Complperen:	6/30/2007 0:00:00	Enfdate:	No Enf Action as of
Enf action:	7/8/2009 0:00:00		
Violmeasur:	Not Reported		
Truedate:	03/31/2009	Pwsid:	CA1910156
Pwsname:	BEVERLY HILLS-CITY, WATER DEPT.		
Retpopsrvd:	44290	Pwstypecod:	C
Void:	0722034	Contaminant:	TOLUENE
Viol. Type:	3		
Complperbe:	10/1/2006 0:00:00		
Complperen:	12/31/2006 0:00:00	Enfdate:	No Enf Action as of
Enf action:	7/8/2009 0:00:00		
Violmeasur:	Not Reported		
Truedate:	03/31/2009	Pwsid:	CA1910156
Pwsname:	BEVERLY HILLS-CITY, WATER DEPT.		
Retpopsrvd:	44290	Pwstypecod:	C
Void:	94V0001	Contaminant:	LEAD & COPPER RULE
Viol. Type:	Initial Tap Sampling for Pb and Cu		
Complperbe:	6/30/1993 0:00:00		
Complperen:	12/31/2003 0:00:00	Enfdate:	12/31/2003 0:00:00
Enf action:	Fed Compliance Achieved		
Violmeasur:	0		

## GEOCHECK® - PHYSICAL SETTING SOURCE MAP FINDINGS

### ENFORCEMENT INFORMATION:

System Name:	BEVERLY HILLS-CITY, WATER DEPT.		
Violation Type:	Initial Tap Sampling for Pb and Cu		
Contaminant:	LEAD & COPPER RULE		
Compliance Period:	6/30/1993 0:00:00 - 12/31/2003 0:00:00		
Violation ID:	94V0001		
Enforcement Date:	12/31/2003 0:00:00	Enf. Action:	Fed Compliance Achieved
System Name:	BEVERLY HILLS-CITY WATER DEPT.		
Violation Type:	Initial Tap Sampling for Pb and Cu		
Contaminant:	LEAD & COPPER RULE		
Compliance Period:	1993-06-30 - 2015-12-31		
Violation ID:	94V0001		
Enforcement Date:	Not Reported	Enf. Action:	Not Reported
System Name:	BEVERLY HILLS-CITY, WATER DEPT.		
Violation Type:	Initial Tap Sampling for Pb and Cu		
Contaminant:	LEAD & COPPER RULE		
Compliance Period:	06/30/93 - 12/31/03		
Violation ID:	94V0001		
Enforcement Date:	12/31/03	Enf. Action:	Fed Compliance Achieved
System Name:	BEVERLY HILLS-CITY WATER DEPT.		
Violation Type:	Initial Tap Sampling for Pb and Cu		
Contaminant:	LEAD & COPPER RULE		
Compliance Period:	1993-06-30 - 2015-12-31		
Violation ID:	94V0001		
Enforcement Date:	Not Reported	Enf. Action:	Not Reported
System Name:	BEVERLY HILLS-CITY, WATER		
Violation Type:	Initial Tap Sampling for Pb and Cu		
Contaminant:	LEAD & COPPER RULE		
Compliance Period:	1993-06-30 - 2015-12-31		
Violation ID:	94V0001		
Enforcement Date:	Not Reported	Enf. Action:	Not Reported
System Name:	BEVERLY HILLS-CITY WATER DE		
Violation Type:	Initial Tap Sampling for Pb and Cu		
Contaminant:	LEAD & COPPER RULE		
Compliance Period:	1993-06-30 - 2015-12-31		
Violation ID:	94V0001		
Enforcement Date:	Not Reported	Enf. Action:	Not Reported
System Name:	BEVERLY HILLS-CITY, WATER DEPT.		
Violation Type:	Initial Tap Sampling for Pb and Cu		
Contaminant:	LEAD & COPPER RULE		
Compliance Period:	12/31/93 - 12/31/03		
Violation ID:	94V0002		
Enforcement Date:	12/31/03	Enf. Action:	Fed Compliance Achieved
System Name:	BEVERLY HILLS-CITY, WATER		
Violation Type:	Initial Tap Sampling for Pb and Cu		
Contaminant:	LEAD & COPPER RULE		
Compliance Period:	1993-12-31 - 2015-12-31		
Violation ID:	94V0002		
Enforcement Date:	Not Reported	Enf. Action:	Not Reported
System Name:	BEVERLY HILLS-CITY, WATER DEPT.		
Violation Type:	Initial Tap Sampling for Pb and Cu		
Contaminant:	LEAD & COPPER RULE		
Compliance Period:	12/31/1993 0:00:00 - 12/31/2003 0:00:00		
Violation ID:	94V0002		
Enforcement Date:	12/31/2003 0:00:00	Enf. Action:	Fed Compliance Achieved



## GEOCHECK® - PHYSICAL SETTING SOURCE MAP FINDINGS

**ENFORCEMENT INFORMATION:**

System Name:	BEVERLY HILLS-CITY WATER DE		
Violation Type:	Initial Tap Sampling for Pb and Cu		
Contaminant:	LEAD & COPPER RULE		
Compliance Period:	1993-12-31 - 2015-12-31		
Violation ID:	94V0002		
Enforcement Date:	Not Reported	Enf. Action:	Not Reported
System Name:	BEVERLY HILLS-CITY WATER DEPT.		
Violation Type:	Initial Tap Sampling for Pb and Cu		
Contaminant:	LEAD & COPPER RULE		
Compliance Period:	1993-12-31 - 2015-12-31		
Violation ID:	94V0002		
Enforcement Date:	Not Reported	Enf. Action:	Not Reported
System Name:	BEVERLY HILLS-CITY WATER DEPT.		
Violation Type:	Initial Tap Sampling for Pb and Cu		
Contaminant:	LEAD & COPPER RULE		
Compliance Period:	1993-12-31 - 2015-12-31		
Violation ID:	94V0002		
Enforcement Date:	Not Reported	Enf. Action:	Not Reported

**CONTACT INFORMATION:**

Name:	BEVERLY HILLS-CITY, WATER DEPT.	Population:	44290
Contact:	Kevin Watson	Phone:	Not Reported
Address:	345 Foothill Road		
Address 2:	Beverly Hills CA, 90 31028		

**A4**  
**SSE**  
**1/4 - 1/2 Mile**  
**Lower**

**CA WELLS 1501**

**Water System Information:**

Prime Station Code:	01S/14W-18J04 S	User ID:	4TH
FRDS Number:	1910156003	County:	Los Angeles
District Number:	07	Station Type:	WELL/AMBNT/MUN/INTAKE/SUPPLY
Water Type:	Well/Groundwater	Well Status:	Destroyed
Source Lat/Long:	340400.0 1182400.0	Precision:	Undefined
Source Name:	MELROSE A - DESTROYED		
System Number:	1910156		
System Name:	CITY OF BEVERLY HILLS		
Organization That Operates System:	450 N CRESCENT DR RM 300 BEVERLY HILLS 90210		
Pop Served:	31783	Connections:	9869
Area Served:	BEVERLY HILLS		

**A5**  
**SSE**  
**1/4 - 1/2 Mile**  
**Lower**

**CA WELLS 1499**

# GEOCHECK® - PHYSICAL SETTING SOURCE MAP FINDINGS

**Water System Information:**

Prime Station Code:	01S/14W-18H02 S	User ID:	4TH
FRDS Number:	1910156007	County:	Los Angeles
District Number:	07	Station Type:	WELL/AMBNT/MUN/INTAKE/SUPPLY
Water Type:	Well/Groundwater	Well Status:	Destroyed
Source Lat/Long:	340400.0 1182400.0	Precision:	Undefined
Source Name:	SHERMAN 06A - DESTROYED		
System Number:	1910156		
System Name:	CITY OF BEVERLY HILLS		
Organization That Operates System:	450 N CRESCENT DR RM 300 BEVERLY HILLS 90210		
Pop Served:	31783	Connections:	9869
Area Served:	BEVERLY HILLS		

**A6  
SSE  
1/4 - 1/2 Mile  
Lower**

**CA WELLS 1500**

**Water System Information:**

Prime Station Code:	01S/14W-18J01 S	User ID:	4TH
FRDS Number:	1910156004	County:	Los Angeles
District Number:	07	Station Type:	WELL/AMBNT/MUN/INTAKE/SUPPLY
Water Type:	Well/Groundwater	Well Status:	Destroyed
Source Lat/Long:	340400.0 1182400.0	Precision:	Undefined
Source Name:	MELROSE M - DESTROYED		
System Number:	1910156		
System Name:	CITY OF BEVERLY HILLS		
Organization That Operates System:	450 N CRESCENT DR RM 300 BEVERLY HILLS 90210		
Pop Served:	31783	Connections:	9869
Area Served:	BEVERLY HILLS		

**B7  
WSW  
1/4 - 1/2 Mile  
Higher**

**FED USGS USGS40000140473**

Org. Identifier:	USGS-CA		
Formal name:	USGS California Water Science Center		
Monloc Identifier:	USGS-340405118243001		
Monloc name:	001S015W24L001S		
Monloc type:	Well		
Monloc desc:	Not Reported		
Huc code:	18070104	Drainagearea value:	Not Reported
Drainagearea Units:	Not Reported	Contrib drainagearea:	Not Reported
Contrib drainagearea units:	Not Reported	Latitude:	34.068065
Longitude:	-118.4092454	Sourcemap scale:	24000
Horiz Acc measure:	1	Horiz Acc measure units:	seconds
Horiz Collection method:	Interpolated from map		
Horiz coord refsys:	NAD83	Vert measure val:	270
Vert measure units:	feet	Vertacc measure val:	10
Vert accmeasure units:	feet		
Vertcollection method:	Interpolated from topographic map		
Vert coord refsys:	NGVD29	Countrycode:	US
Aquifername:	California Coastal Basin aquifers		
Formation type:	Not Reported		

## GEOCHECK® - PHYSICAL SETTING SOURCE MAP FINDINGS

Aquifer type:	Not Reported	Welldepth:	780
Construction date:	19840601	Wellholeddepth:	960
Welldepth units:	ft		
Wellholeddepth units:	ft		

Ground-water levels, Number of Measurements: 1

Date	Feet below Surface	Feet to Sealevel
-----		
1997-06-13	85.69	

**B8**  
**WSW**  
**1/4 - 1/2 Mile**  
**Higher**

**CA WELLS      CADW60000031133**

Objectid:	31133
Latitude:	34.0681
Longitude:	-118.4102
Site code:	340681N1184102W001
State well numbe:	01S15W24L001S
Local well name:	"
Well use id:	6
Well use descrip:	Unknown
County id:	19
County name:	Los Angeles
Basin code:	'4-11.01'
Basin desc:	Santa Monica
Dwr region id:	80238
Dwr region:	Southern Region Office
Site id:	CADW60000031133

**C9**  
**ENE**  
**1/4 - 1/2 Mile**  
**Lower**

Site ID:	I-1202
Groundwater Flow:	ESE
Shallow Water Depth:	32.40
Deep Water Depth:	36.85
Average Water Depth:	Not Reported
Date:	07/23/1998

**AQUIFLOW      38133**

**C10**  
**ENE**  
**1/4 - 1/2 Mile**  
**Lower**

Site ID:	I-1202
Groundwater Flow:	ESE
Shallow Water Depth:	32.40
Deep Water Depth:	36.85
Average Water Depth:	Not Reported
Date:	07/23/1998

**AQUIFLOW      38131**

**11**  
**NE**  
**1/2 - 1 Mile**  
**Lower**

Site ID:	I-09232
Groundwater Flow:	NE
Shallow Water Depth:	27.00
Deep Water Depth:	28.96
Average Water Depth:	Not Reported
Date:	05/13/1985

**AQUIFLOW      38061**

## GEOCHECK® - PHYSICAL SETTING SOURCE MAP FINDINGS

Map ID Direction Distance Elevation			Database	EDR ID Number
<b>12</b> <b>WSW</b> <b>1/2 - 1 Mile</b> <b>Higher</b>	Site ID: Groundwater Flow: Shallow Water Depth: Deep Water Depth: Average Water Depth: Date:	I-11840 SSE 30 35 Not Reported 07/06/1998	<b>AQUIFLOW</b>	<b>38188</b>
<b>13</b> <b>SSE</b> <b>1/2 - 1 Mile</b> <b>Lower</b>	Site ID: Groundwater Flow: Shallow Water Depth: Deep Water Depth: Average Water Depth: Date:	I-9800 Not Reported 25.54 Not Reported Not Reported 06/30/1996	<b>AQUIFLOW</b>	<b>38105</b>
<b>14</b> <b>ESE</b> <b>1/2 - 1 Mile</b> <b>Lower</b>	Site ID: Groundwater Flow: Shallow Water Depth: Deep Water Depth: Average Water Depth: Date:	I-9800 Not Reported 25.54 Not Reported Not Reported 06/30/1996	<b>AQUIFLOW</b>	<b>38104</b>
<b>15</b> <b>ESE</b> <b>1/2 - 1 Mile</b> <b>Lower</b>	Site ID: Groundwater Flow: Shallow Water Depth: Deep Water Depth: Average Water Depth: Date:	I-1202 ESE 32.40 36.85 Not Reported 07/23/1998	<b>AQUIFLOW</b>	<b>38132</b>
<b>1G</b> <b>NE</b> <b>1/2 - 1 Mile</b> <b>Lower</b>	Site ID: Groundwater Flow: Shallow Water Depth: Deep Water Depth: Average Water Depth: Date:	I-09232 NE 27.00 28.96 Not Reported 05/13/1985	<b>AQUIFLOW</b>	<b>38061</b>
<b>2G</b> <b>ENE</b> <b>1/4 - 1/2 Mile</b> <b>Lower</b>	Site ID: Groundwater Flow: Shallow Water Depth: Deep Water Depth: Average Water Depth: Date:	I-1202 ESE 32.40 36.85 Not Reported 07/23/1998	<b>AQUIFLOW</b>	<b>38131</b>
<b>3G</b> <b>ENE</b> <b>1/4 - 1/2 Mile</b> <b>Lower</b>	Site ID: Groundwater Flow: Shallow Water Depth: Deep Water Depth: Average Water Depth: Date:	I-1202 ESE 32.40 36.85 Not Reported 07/23/1998	<b>AQUIFLOW</b>	<b>38133</b>

## GEOCHECK® - PHYSICAL SETTING SOURCE MAP FINDINGS

Map ID Direction Distance Elevation			Database	EDR ID Number
<b>4G</b> <b>ENE</b> <b>1/8 - 1/4 Mile</b> <b>Lower</b>	Site ID: Groundwater Flow: Shallow Water Depth: Deep Water Depth: Average Water Depth: Date:	I-10978 Not Reported Not Reported Not Reported 20.3 09/09/1991	<b>AQUIFLOW</b>	<b>38107</b>
<b>5G</b> <b>ESE</b> <b>0 - 1/8 Mile</b> <b>Lower</b>	Site ID: Groundwater Flow: Shallow Water Depth: Deep Water Depth: Average Water Depth: Date:	902100025 Not Reported Not Reported Not Reported 48 08/05/1994	<b>AQUIFLOW</b>	<b>38182</b>
<b>6G</b> <b>WSW</b> <b>1/2 - 1 Mile</b> <b>Lower</b>	Site ID: Groundwater Flow: Shallow Water Depth: Deep Water Depth: Average Water Depth: Date:	I-11840 SSE 30 35 Not Reported 07/06/1998	<b>AQUIFLOW</b>	<b>38188</b>
<b>7G</b> <b>ESE</b> <b>1/2 - 1 Mile</b> <b>Lower</b>	Site ID: Groundwater Flow: Shallow Water Depth: Deep Water Depth: Average Water Depth: Date:	I-9800 Not Reported 25.54 Not Reported Not Reported 06/30/1996	<b>AQUIFLOW</b>	<b>38104</b>
<b>8G</b> <b>ESE</b> <b>1/2 - 1 Mile</b> <b>Lower</b>	Site ID: Groundwater Flow: Shallow Water Depth: Deep Water Depth: Average Water Depth: Date:	I-1202 ESE 32.40 36.85 Not Reported 07/23/1998	<b>AQUIFLOW</b>	<b>38132</b>
<b>9G</b> <b>SSE</b> <b>1/2 - 1 Mile</b> <b>Lower</b>	Site ID: Groundwater Flow: Shallow Water Depth: Deep Water Depth: Average Water Depth: Date:	I-9800 Not Reported 25.54 Not Reported Not Reported 06/30/1996	<b>AQUIFLOW</b>	<b>38105</b>

# GEOCHECK® - PHYSICAL SETTING SOURCE MAP FINDINGS

Map ID  
Direction  
Distance

Database EDR ID Number

**1**  
**SW**  
**1/2 - 1 Mile**

**OIL\_GAS CAOG11000201078**

District nun:	1	Api number:	03701070
Blm well:	N	Redrill can:	Not Reported
Dryhole:	N	Well status:	P
Operator name:	Chevron U.S.A. Inc.		
County name:	Los Angeles	Fieldname:	Beverly Hills
Area name:	East	Section:	24
Township:	01S	Range:	15W
Base meridian:	SB	Elevation:	Not Reported
Locationde:	Not Reported		
Gissourcec:	hud		
Comments:	Not Reported		
Leasename:	Rodeo	Wellnumber:	112
Epawell:	N	Hydraulica:	N
Confidenti:	N	Spuddate:	Not Reported
Welldeptha:	0		
Redrillfoo:	0		
Abandonedd:	Not Reported	Completion:	Not Reported
Directiona:	Unknown	Gissymbol:	POG
Site id:	CAOG11000201078		

**2**  
**SSW**  
**1/2 - 1 Mile**

**OIL\_GAS CAOG11000201082**

District nun:	1	Api number:	03701074
Blm well:	N	Redrill can:	Not Reported
Dryhole:	N	Well status:	P
Operator name:	Chevron U.S.A. Inc.		
County name:	Los Angeles	Fieldname:	Beverly Hills
Area name:	East	Section:	25
Township:	01S	Range:	15W
Base meridian:	SB	Elevation:	Not Reported
Locationde:	Not Reported		
Gissourcec:	hud		
Comments:	Not Reported		
Leasename:	Rodeo	Wellnumber:	129
Epawell:	N	Hydraulica:	N
Confidenti:	N	Spuddate:	Not Reported
Welldeptha:	0		
Redrillfoo:	0		
Abandonedd:	Not Reported	Completion:	Not Reported
Directiona:	Unknown	Gissymbol:	PDH
Site id:	CAOG11000201082		

**A3**  
**SSW**  
**1/2 - 1 Mile**

**OIL\_GAS CAOG11000216605**

## GEOCHECK® - PHYSICAL SETTING SOURCE MAP FINDINGS

District nun:	1	Api number:	03726468
Blm well:	N	Redrill can:	Not Reported
Dryhole:	N	Well status:	P
Operator name:	Chevron U.S.A. Inc.		
County name:	Los Angeles	Fieldname:	Beverly Hills
Area name:	East	Section:	25
Township:	01S	Range:	15W
Base meridian:	SB	Elevation:	Not Reported
Locationde:	Not Reported		
Gissourcec:	unk		
Comments:	Not Reported		
Leasename:	Rodeo	Wellnumber:	114
Epawell:	N	Hydraulica:	N
Confidenti:	N	Spuddate:	Not Reported
Welldeptha:	0		
Redrillfoo:	0		
Abandonedd:	Not Reported	Completion:	Not Reported
Directiona:	Unknown	Gissymbol:	POG
Site id:	CAOG11000216605		

**A4  
SSW  
1/2 - 1 Mile**

**OIL\_GAS      CAOG11000201079**

District nun:	1	Api number:	03701071
Blm well:	N	Redrill can:	Not Reported
Dryhole:	N	Well status:	P
Operator name:	Chevron U.S.A. Inc.		
County name:	Los Angeles	Fieldname:	Beverly Hills
Area name:	East	Section:	25
Township:	01S	Range:	15W
Base meridian:	SB	Elevation:	Not Reported
Locationde:	Not Reported		
Gissourcec:	hud		
Comments:	Not Reported		
Leasename:	Rodeo	Wellnumber:	115
Epawell:	N	Hydraulica:	N
Confidenti:	N	Spuddate:	Not Reported
Welldeptha:	0		
Redrillfoo:	0		
Abandonedd:	Not Reported	Completion:	Not Reported
Directiona:	Unknown	Gissymbol:	POG
Site id:	CAOG11000201079		

**B5  
SW  
1/2 - 1 Mile**

**OIL\_GAS      CAOG11000201077**

District nun:	1	Api number:	03701069
Blm well:	N	Redrill can:	Not Reported
Dryhole:	N	Well status:	P
Operator name:	Chevron U.S.A. Inc.		
County name:	Los Angeles	Fieldname:	Beverly Hills
Area name:	East	Section:	25
Township:	01S	Range:	15W
Base meridian:	SB	Elevation:	Not Reported
Locationde:	Not Reported		
Gissourcec:	hud		

## GEOCHECK® - PHYSICAL SETTING SOURCE MAP FINDINGS

Comments:	Not Reported	Wellnumber:	107
Leasename:	Rodeo	Hydraulica:	N
Epawell:	N	Spuddate:	Not Reported
Confidenti:	N		
Welldeptha:	0		
Redrillfoo:	0		
Abandonedd:	Not Reported	Completion:	Not Reported
Directiona:	Unknown	Gissymbol:	POG
Site id:	CAOG11000201077		

**C6  
WSW  
1/2 - 1 Mile**

**OIL\_GAS**

**CAOG11000204681**

District nun:	1	Api number:	03705451
Blm well:	N	Redrill can:	Not Reported
Dryhole:	Y	Well status:	P
Operator name:	Hudson Gas & Oil Corp.		
County name:	Los Angeles	Fieldname:	Any Field
Area name:	Any Area	Section:	23
Township:	01S	Range:	15W
Base meridian:	SB	Elevation:	Not Reported
Locationde:	Not Reported		
Gissourcec:	hud		
Comments:	Not Reported		
Leasename:	Core Hole L.A. Country Club	Wellnumber:	1
Epawell:	N	Hydraulica:	N
Confidenti:	N	Spuddate:	Not Reported
Welldeptha:	0		
Redrillfoo:	0		
Abandonedd:	Not Reported	Completion:	Not Reported
Directiona:	Unknown	Gissymbol:	POG
Site id:	CAOG11000204681		

**B7  
SSW  
1/2 - 1 Mile**

**OIL\_GAS**

**CAOG11000201017**

District nun:	1	Api number:	03700948
Blm well:	N	Redrill can:	Not Reported
Dryhole:	N	Well status:	P
Operator name:	Beverly Hills Oil Co.		
County name:	Los Angeles	Fieldname:	Beverly Hills
Area name:	West	Section:	25
Township:	01S	Range:	15W
Base meridian:	SB	Elevation:	Not Reported
Locationde:	Not Reported		
Gissourcec:	hud		
Comments:	Not Reported		
Leasename:	Rodeo	Wellnumber:	106
Epawell:	N	Hydraulica:	N
Confidenti:	N	Spuddate:	Not Reported
Welldeptha:	0		
Redrillfoo:	0		
Abandonedd:	Not Reported	Completion:	Not Reported
Directiona:	Unknown	Gissymbol:	POG
Site id:	CAOG11000201017		



## GEOCHECK® - PHYSICAL SETTING SOURCE MAP FINDINGS

Map ID  
Direction  
Distance

Database      EDR ID Number

**8**

**SSW**

**1/2 - 1 Mile**

**OIL\_GAS**

**CAOG11000201080**

District nun:	1	Api number:	03701072
Blm well:	N	Redrill can:	Not Reported
Dryhole:	N	Well status:	P
Operator name:	Chevron U.S.A. Inc.		
County name:	Los Angeles	Fieldname:	Beverly Hills
Area name:	East	Section:	25
Township:	01S	Range:	15W
Base meridian:	SB	Elevation:	Not Reported
Locationde:	Not Reported		
Gissourcec:	hud		
Comments:	Not Reported		
Leasename:	Rodeo	Wellnumber:	116
Epawell:	N	Hydraulica:	N
Confidenti:	N	Spuddate:	Not Reported
Welldeptha:	0		
Redrillfoo:	0		
Abandonedd:	Not Reported	Completion:	Not Reported
Directiona:	Unknown	Gissymbol:	POG
Site id:	CAOG11000201080		

**B9**

**SSW**

**1/2 - 1 Mile**

**OIL\_GAS**

**CAOG11000201015**

District nun:	1	Api number:	03700946
Blm well:	N	Redrill can:	Not Reported
Dryhole:	N	Well status:	P
Operator name:	Beverly Hills Oil Co.		
County name:	Los Angeles	Fieldname:	Beverly Hills
Area name:	West	Section:	25
Township:	01S	Range:	15W
Base meridian:	SB	Elevation:	Not Reported
Locationde:	Not Reported		
Gissourcec:	hud		
Comments:	Not Reported		
Leasename:	Beverly Hills High School	Wellnumber:	1
Epawell:	N	Hydraulica:	N
Confidenti:	N	Spuddate:	Not Reported
Welldeptha:	0		
Redrillfoo:	0		
Abandonedd:	Not Reported	Completion:	Not Reported
Directiona:	Unknown	Gissymbol:	POG
Site id:	CAOG11000201015		

**D10**

**SSW**

**1/2 - 1 Mile**

**OIL\_GAS**

**CAOG11000214881**

## GEOCHECK® - PHYSICAL SETTING SOURCE MAP FINDINGS

District nun:	1	Api number:	03722415
Blm well:	N	Redrill can:	Not Reported
Dryhole:	N	Well status:	A
Operator name:	Venoco, Inc.		
County name:	Los Angeles	Fieldname:	Beverly Hills
Area name:	West	Section:	25
Township:	01S	Range:	15W
Base meridian:	SB	Elevation:	Not Reported
Locationde:	Not Reported		
Gissourcec:	hud		
Comments:	Not Reported		
Leasename:	High School	Wellnumber:	1A
Epawell:	N	Hydraulica:	N
Confidenti:	N	Spuddate:	Not Reported
Welldeptha:	0		
Redrillfoo:	0		
Abandonedd:	Not Reported	Completion:	Not Reported
Directiona:	Directionally drilled	Gissymbol:	AOG
Site id:	CAOG11000214881		

**B11**  
**SSW**  
**1/2 - 1 Mile**

**OIL\_GAS      CAOG11000201016**

District nun:	1	Api number:	03700947
Blm well:	N	Redrill can:	Not Reported
Dryhole:	N	Well status:	P
Operator name:	Beverly Hills Oil Co.		
County name:	Los Angeles	Fieldname:	Beverly Hills
Area name:	West	Section:	25
Township:	01S	Range:	15W
Base meridian:	SB	Elevation:	Not Reported
Locationde:	Not Reported		
Gissourcec:	hud		
Comments:	Not Reported		
Leasename:	Beverly Hills High School	Wellnumber:	2
Epawell:	N	Hydraulica:	N
Confidenti:	N	Spuddate:	Not Reported
Welldeptha:	0		
Redrillfoo:	0		
Abandonedd:	Not Reported	Completion:	Not Reported
Directiona:	Unknown	Gissymbol:	POG
Site id:	CAOG11000201016		

**D12**  
**SSW**  
**1/2 - 1 Mile**

**OIL\_GAS      CAOG11000214912**

District nun:	1	Api number:	03722502
Blm well:	N	Redrill can:	Not Reported
Dryhole:	N	Well status:	I
Operator name:	Venoco, Inc.		
County name:	Los Angeles	Fieldname:	Beverly Hills
Area name:	West	Section:	25
Township:	01S	Range:	15W
Base meridian:	SB	Elevation:	Not Reported
Locationde:	Not Reported		
Gissourcec:	hud		

## GEOCHECK® - PHYSICAL SETTING SOURCE MAP FINDINGS

Comments:	Not Reported	Wellnumber:	2A
Leasename:	High School	Hydraulica:	N
Epawell:	N	Spuddate:	Not Reported
Confidenti:	N		
Welldeptha:	0		
Redrillfoo:	0		
Abandonedd:	Not Reported	Completion:	Not Reported
Directiona:	Directionally drilled	Gissymbol:	AOG
Site id:	CAOG11000214912		

**D13  
SSW  
1/2 - 1 Mile**

**OIL\_GAS      CAOG11000214949**

District nun:	1	Api number:	03722594
Blm well:	N	Redrill can:	Not Reported
Dryhole:	N	Well status:	A
Operator name:	Venoco, Inc.		
County name:	Los Angeles	Fieldname:	Beverly Hills
Area name:	West	Section:	25
Township:	01S	Range:	15W
Base meridian:	SB	Elevation:	Not Reported
Locationde:	Not Reported		
Gissourcec:	hud		
Comments:	Not Reported		
Leasename:	O.S.	Wellnumber:	8
Epawell:	N	Hydraulica:	N
Confidenti:	N	Spuddate:	Not Reported
Welldeptha:	0		
Redrillfoo:	0		
Abandonedd:	Not Reported	Completion:	Not Reported
Directiona:	Directionally drilled	Gissymbol:	AOG
Site id:	CAOG11000214949		

**D14  
SSW  
1/2 - 1 Mile**

**OIL\_GAS      CAOG11000214925**

District nun:	1	Api number:	03722552
Blm well:	N	Redrill can:	Not Reported
Dryhole:	N	Well status:	A
Operator name:	Venoco, Inc.		
County name:	Los Angeles	Fieldname:	Beverly Hills
Area name:	West	Section:	25
Township:	01S	Range:	15W
Base meridian:	SB	Elevation:	Not Reported
Locationde:	Not Reported		
Gissourcec:	hud		
Comments:	Not Reported		
Leasename:	High School	Wellnumber:	3
Epawell:	N	Hydraulica:	N
Confidenti:	N	Spuddate:	Not Reported
Welldeptha:	0		
Redrillfoo:	0		
Abandonedd:	Not Reported	Completion:	Not Reported
Directiona:	Directionally drilled	Gissymbol:	AOG
Site id:	CAOG11000214925		

# GEOCHECK® - PHYSICAL SETTING SOURCE MAP FINDINGS

Map ID  
Direction  
Distance

Database      EDR ID Number

**E15**  
**SW**  
**1/2 - 1 Mile**

**OIL\_GAS      CAOG11000201085**

District nun:	1	Api number:	03701102
Blm well:	N	Redrill can:	Not Reported
Dryhole:	N	Well status:	B
Operator name:	Chevron U.S.A. Inc.		
County name:	Los Angeles	Fieldname:	Beverly Hills
Area name:	East	Section:	23
Township:	01S	Range:	15W
Base meridian:	SB	Elevation:	Not Reported
Locationde:	Not Reported		
Gissourcec:	hud		
Comments:	"Wolfskill" 10 (037-01102) is associated with the Construction Site Review, Division Reference No. is LA-13-032		
Leasename:	Wolfskill	Wellnumber:	1
Epawell:	N	Hydraulica:	N
Confidenti:	N	Spuddate:	Not Reported
Welldeptha:	0		
Redrillfoo:	0		
Abandonedd:	Not Reported	Completion:	Not Reported
Directiona:	Unknown	Gissymbol:	AOG
Site id:	CAOG11000201085		

**E16**  
**SW**  
**1/2 - 1 Mile**

**OIL\_GAS      CAOG11000201086**

District nun:	1	Api number:	03701102
Blm well:	N	Redrill can:	Not Reported
Dryhole:	N	Well status:	B
Operator name:	Chevron U.S.A. Inc.		
County name:	Los Angeles	Fieldname:	Beverly Hills
Area name:	East	Section:	23
Township:	01S	Range:	15W
Base meridian:	SB	Elevation:	Not Reported
Locationde:	Not Reported		
Gissourcec:	hud		
Comments:	"Wolfskill" 10 (037-01102) is associated with the Construction Site Review, Division Reference No. is LA-13-032		
Leasename:	Wolfskill	Wellnumber:	1
Epawell:	N	Hydraulica:	N
Confidenti:	N	Spuddate:	Not Reported
Welldeptha:	0		
Redrillfoo:	0		
Abandonedd:	Not Reported	Completion:	Not Reported
Directiona:	Unknown	Gissymbol:	AOG
Site id:	CAOG11000201086		

**D17**  
**SSW**  
**1/2 - 1 Mile**

**OIL\_GAS      CAOG11000214971**

## GEOCHECK® - PHYSICAL SETTING SOURCE MAP FINDINGS

District nun:	1	Api number:	03722692
Blm well:	N	Redrill can:	Not Reported
Dryhole:	N	Well status:	A
Operator name:	Venoco, Inc.		
County name:	Los Angeles	Fieldname:	Beverly Hills
Area name:	West	Section:	25
Township:	01S	Range:	15W
Base meridian:	SB	Elevation:	Not Reported
Locationde:	Not Reported		
Gissourcec:	hud		
Comments:	Not Reported		
Leasename:	O.S.	Wellnumber:	9
Epawell:	N	Hydraulica:	N
Confidenti:	N	Spuddate:	Not Reported
Welldeptha:	0		
Redrillfoo:	0		
Abandonedd:	Not Reported	Completion:	Not Reported
Directiona:	Directionally drilled	Gissymbol:	AWF
Site id:	CAOG11000214971		

**D18  
SSW  
1/2 - 1 Mile**

**OIL\_GAS      CAOG11000214972**

District nun:	1	Api number:	03722692
Blm well:	N	Redrill can:	Not Reported
Dryhole:	N	Well status:	A
Operator name:	Venoco, Inc.		
County name:	Los Angeles	Fieldname:	Beverly Hills
Area name:	West	Section:	25
Township:	01S	Range:	15W
Base meridian:	SB	Elevation:	Not Reported
Locationde:	Not Reported		
Gissourcec:	hud		
Comments:	Not Reported		
Leasename:	O.S.	Wellnumber:	9
Epawell:	N	Hydraulica:	N
Confidenti:	N	Spuddate:	Not Reported
Welldeptha:	0		
Redrillfoo:	0		
Abandonedd:	Not Reported	Completion:	Not Reported
Directiona:	Directionally drilled	Gissymbol:	AWF
Site id:	CAOG11000214972		

**D19  
SSW  
1/2 - 1 Mile**

**OIL\_GAS      CAOG11000215292**

District nun:	1	Api number:	03725047
Blm well:	N	Redrill can:	Not Reported
Dryhole:	N	Well status:	A
Operator name:	Venoco, Inc.		
County name:	Los Angeles	Fieldname:	Beverly Hills
Area name:	West	Section:	25
Township:	01S	Range:	15W
Base meridian:	SB	Elevation:	Not Reported
Locationde:	Not Reported		
Gissourcec:	hud		

## GEOCHECK® - PHYSICAL SETTING SOURCE MAP FINDINGS

Comments:	Not Reported	Wellnumber:	BH-15
Leasename:	Not Reported	Hydraulica:	N
Epawell:	N	Spuddate:	Not Reported
Confidenti:	N		
Welldeptha:	8400		
Redrillfoo:	0		
Abandonedd:	Not Reported	Completion:	Not Reported
Directiona:	Directionally drilled	Gissymbol:	AOG
Site id:	CAOG11000215292		

**D21  
SSW  
1/2 - 1 Mile**

**OIL\_GAS      CAOG11000214955**

District nun:	1	Api number:	03722613
Blm well:	N	Redrill can:	Not Reported
Dryhole:	N	Well status:	A
Operator name:	Venoco, Inc.		
County name:	Los Angeles	Fieldname:	Beverly Hills
Area name:	West	Section:	25
Township:	01S	Range:	15W
Base meridian:	SB	Elevation:	Not Reported
Locationde:	Not Reported		
Gissourcec:	hud		
Comments:	Not Reported		
Leasename:	O.S.	Wellnumber:	10
Epawell:	N	Hydraulica:	N
Confidenti:	N	Spuddate:	Not Reported
Welldeptha:	0		
Redrillfoo:	0		
Abandonedd:	Not Reported	Completion:	Not Reported
Directiona:	Directionally drilled	Gissymbol:	AWF
Site id:	CAOG11000214955		

**D20  
SSW  
1/2 - 1 Mile**

**OIL\_GAS      CAOG11000214954**

District nun:	1	Api number:	03722613
Blm well:	N	Redrill can:	Not Reported
Dryhole:	N	Well status:	A
Operator name:	Venoco, Inc.		
County name:	Los Angeles	Fieldname:	Beverly Hills
Area name:	West	Section:	25
Township:	01S	Range:	15W
Base meridian:	SB	Elevation:	Not Reported
Locationde:	Not Reported		
Gissourcec:	hud		
Comments:	Not Reported		
Leasename:	O.S.	Wellnumber:	10
Epawell:	N	Hydraulica:	N
Confidenti:	N	Spuddate:	Not Reported
Welldeptha:	0		
Redrillfoo:	0		
Abandonedd:	Not Reported	Completion:	Not Reported
Directiona:	Directionally drilled	Gissymbol:	AWF
Site id:	CAOG11000214954		

## GEOCHECK® - PHYSICAL SETTING SOURCE MAP FINDINGS

Map ID  
Direction  
Distance

Database      EDR ID Number

**D22**  
**SSW**  
**1/2 - 1 Mile**

**OIL\_GAS      CAOG11000214865**

District nun:	1	Api number:	03722287
Blm well:	N	Redrill can:	Not Reported
Dryhole:	N	Well status:	A
Operator name:	Venoco, Inc.		
County name:	Los Angeles	Fieldname:	Beverly Hills
Area name:	West	Section:	25
Township:	01S	Range:	15W
Base meridian:	SB	Elevation:	Not Reported
Locationde:	Not Reported		
Gissourcec:	hud		
Comments:	Not Reported		
Leasename:	O.S.	Wellnumber:	1
Epawell:	N	Hydraulica:	N
Confidenti:	N	Spuddate:	Not Reported
Welldeptha:	0		
Redrillfoo:	0		
Abandonedd:	Not Reported	Completion:	Not Reported
Directiona:	Directionally drilled	Gissymbol:	AOG
Site id:	CAOG11000214865		

**23**  
**East**  
**1/2 - 1 Mile**

**OIL\_GAS      CAOG11000210582**

District nun:	1	Api number:	03714966
Blm well:	N	Redrill can:	Not Reported
Dryhole:	N	Well status:	P
Operator name:	Chevron U.S.A. Inc.		
County name:	Los Angeles	Fieldname:	San Vicente
Area name:	Any Area	Section:	19
Township:	01S	Range:	14W
Base meridian:	SB	Elevation:	Not Reported
Locationde:	Not Reported		
Gissourcec:	hud		
Comments:	Not Reported		
Leasename:	Rodeo	Wellnumber:	6
Epawell:	N	Hydraulica:	N
Confidenti:	N	Spuddate:	Not Reported
Welldeptha:	0		
Redrillfoo:	0		
Abandonedd:	Not Reported	Completion:	Not Reported
Directiona:	Unknown	Gissymbol:	PDH
Site id:	CAOG11000210582		

**D24**  
**SSW**  
**1/2 - 1 Mile**

**OIL\_GAS      CAOG11000215289**

## GEOCHECK® - PHYSICAL SETTING SOURCE MAP FINDINGS

District nun:	1	Api number:	03725036
Blm well:	N	Redrill can:	Not Reported
Dryhole:	N	Well status:	A
Operator name:	Venoco, Inc.		
County name:	Los Angeles	Fieldname:	Beverly Hills
Area name:	West	Section:	25
Township:	01S	Range:	15W
Base meridian:	SB	Elevation:	Not Reported
Locationde:	Not Reported		
Gissourcec:	hud		
Comments:	Not Reported		
Leasename:	Not Reported	Wellnumber:	BH-16
Epawell:	N	Hydraulica:	N
Confidenti:	N	Spuddate:	Not Reported
Welldeptha:	8110		
Redrillfoo:	0		
Abandonedd:	Not Reported	Completion:	Not Reported
Directiona:	Directionally drilled	Gissymbol:	AOG
Site id:	CAOG11000215289		

**D25  
SSW  
1/2 - 1 Mile**

**OIL\_GAS      CAOG11000214968**

District nun:	1	Api number:	03722671
Blm well:	N	Redrill can:	Not Reported
Dryhole:	N	Well status:	P
Operator name:	Venoco, Inc.		
County name:	Los Angeles	Fieldname:	Beverly Hills
Area name:	West	Section:	25
Township:	01S	Range:	15W
Base meridian:	SB	Elevation:	Not Reported
Locationde:	Not Reported		
Gissourcec:	hud		
Comments:	Not Reported		
Leasename:	O.S.	Wellnumber:	11
Epawell:	N	Hydraulica:	N
Confidenti:	N	Spuddate:	Not Reported
Welldeptha:	0		
Redrillfoo:	0		
Abandonedd:	Not Reported	Completion:	Not Reported
Directiona:	Directionally drilled	Gissymbol:	POG
Site id:	CAOG11000214968		

**D26  
SSW  
1/2 - 1 Mile**

**OIL\_GAS      CAOG11000214885**

District nun:	1	Api number:	03722434
Blm well:	N	Redrill can:	Not Reported
Dryhole:	N	Well status:	A
Operator name:	Venoco, Inc.		
County name:	Los Angeles	Fieldname:	Beverly Hills
Area name:	West	Section:	25
Township:	01S	Range:	15W
Base meridian:	SB	Elevation:	Not Reported
Locationde:	Not Reported		
Gissourcec:	hud		



## GEOCHECK® - PHYSICAL SETTING SOURCE MAP FINDINGS

Comments:	Not Reported	Wellnumber:	2
Leasename:	O.S.	Hydraulica:	N
Epawell:	N	Spuddate:	Not Reported
Confidenti:	N		
Welldeptha:	0		
Redrillfoo:	0		
Abandonedd:	Not Reported	Completion:	Not Reported
Directiona:	Directionally drilled	Gissymbol:	AOG
Site id:	CAOG11000214885		

**D27  
SSW  
1/2 - 1 Mile**

**OIL\_GAS      CAOG11000214970**

District nun:	1	Api number:	03722686
Blm well:	N	Redrill can:	Not Reported
Dryhole:	N	Well status:	A
Operator name:	Venoco, Inc.		
County name:	Los Angeles	Fieldname:	Beverly Hills
Area name:	West	Section:	25
Township:	01S	Range:	15W
Base meridian:	SB	Elevation:	Not Reported
Locationde:	Not Reported		
Gissourcec:	hud		
Comments:	Not Reported		
Leasename:	O.S.	Wellnumber:	12
Epawell:	N	Hydraulica:	N
Confidenti:	N	Spuddate:	Not Reported
Welldeptha:	0		
Redrillfoo:	0		
Abandonedd:	Not Reported	Completion:	Not Reported
Directiona:	Directionally drilled	Gissymbol:	AOG
Site id:	CAOG11000214970		

**D28  
SSW  
1/2 - 1 Mile**

**OIL\_GAS      CAOG11000214904**

District nun:	1	Api number:	03722481
Blm well:	N	Redrill can:	Not Reported
Dryhole:	N	Well status:	A
Operator name:	Venoco, Inc.		
County name:	Los Angeles	Fieldname:	Beverly Hills
Area name:	West	Section:	25
Township:	01S	Range:	15W
Base meridian:	SB	Elevation:	Not Reported
Locationde:	Not Reported		
Gissourcec:	hud		
Comments:	Not Reported		
Leasename:	O.S.	Wellnumber:	3
Epawell:	N	Hydraulica:	N
Confidenti:	N	Spuddate:	Not Reported
Welldeptha:	0		
Redrillfoo:	0		
Abandonedd:	Not Reported	Completion:	Not Reported
Directiona:	Directionally drilled	Gissymbol:	AOG
Site id:	CAOG11000214904		

## GEOCHECK® - PHYSICAL SETTING SOURCE MAP FINDINGS

Map ID  
Direction  
Distance

Database EDR ID Number

**D29**  
**SSW**  
1/2 - 1 Mile

**OIL\_GAS**      **CAOG11000214905**

District nun:	1	Api number:	03722481
Blm well:	N	Redrill can:	Not Reported
Dryhole:	N	Well status:	A
Operator name:	Venoco, Inc.		
County name:	Los Angeles	Fieldname:	Beverly Hills
Area name:	West	Section:	25
Township:	01S	Range:	15W
Base meridian:	SB	Elevation:	Not Reported
Locationde:	Not Reported		
Gissourcec:	hud		
Comments:	Not Reported		
Leasename:	O.S.	Wellnumber:	3
Epawell:	N	Hydraulica:	N
Confidenti:	N	Spuddate:	Not Reported
Welldeptha:	0		
Redrillfoo:	0		
Abandonedd:	Not Reported	Completion:	Not Reported
Directiona:	Directionally drilled	Gissymbol:	AOG
Site id:	CAOG11000214905		

**D30**  
**SSW**  
1/2 - 1 Mile

**OIL\_GAS**      **CAOG11000214980**

District nun:	1	Api number:	03722763
Blm well:	N	Redrill can:	Not Reported
Dryhole:	N	Well status:	A
Operator name:	Venoco, Inc.		
County name:	Los Angeles	Fieldname:	Beverly Hills
Area name:	West	Section:	25
Township:	01S	Range:	15W
Base meridian:	SB	Elevation:	Not Reported
Locationde:	Not Reported		
Gissourcec:	hud		
Comments:	Not Reported		
Leasename:	O.S.	Wellnumber:	13
Epawell:	N	Hydraulica:	N
Confidenti:	N	Spuddate:	Not Reported
Welldeptha:	0		
Redrillfoo:	0		
Abandonedd:	Not Reported	Completion:	Not Reported
Directiona:	Directionally drilled	Gissymbol:	AOG
Site id:	CAOG11000214980		

**D31**  
**SSW**  
1/2 - 1 Mile

**OIL\_GAS**      **CAOG11000214896**

## GEOCHECK® - PHYSICAL SETTING SOURCE MAP FINDINGS

District nun:	1	Api number:	03722469
Blm well:	N	Redrill can:	Not Reported
Dryhole:	N	Well status:	A
Operator name:	Venoco, Inc.		
County name:	Los Angeles	Fieldname:	Beverly Hills
Area name:	West	Section:	25
Township:	01S	Range:	15W
Base meridian:	SB	Elevation:	Not Reported
Locationde:	Not Reported		
Gissourcec:	hud		
Comments:	Not Reported		
Leasename:	O.S.	Wellnumber:	4
Epawell:	N	Hydraulica:	N
Confidenti:	N	Spuddate:	Not Reported
Welldeptha:	0		
Redrillfoo:	0		
Abandonedd:	Not Reported	Completion:	Not Reported
Directiona:	Directionally drilled	Gissymbol:	AOG
Site id:	CAOG11000214896		

**D33  
SSW  
1/2 - 1 Mile**

**OIL\_GAS      CAOG11000214982**

District nun:	1	Api number:	03722776
Blm well:	N	Redrill can:	Not Reported
Dryhole:	N	Well status:	A
Operator name:	Venoco, Inc.		
County name:	Los Angeles	Fieldname:	Beverly Hills
Area name:	West	Section:	25
Township:	01S	Range:	15W
Base meridian:	SB	Elevation:	Not Reported
Locationde:	Not Reported		
Gissourcec:	hud		
Comments:	Not Reported		
Leasename:	O.S.	Wellnumber:	14
Epawell:	N	Hydraulica:	N
Confidenti:	N	Spuddate:	Not Reported
Welldeptha:	0		
Redrillfoo:	0		
Abandonedd:	Not Reported	Completion:	Not Reported
Directiona:	Directionally drilled	Gissymbol:	AWF
Site id:	CAOG11000214982		

**D32  
SSW  
1/2 - 1 Mile**

**OIL\_GAS      CAOG11000214981**

District nun:	1	Api number:	03722776
Blm well:	N	Redrill can:	Not Reported
Dryhole:	N	Well status:	A
Operator name:	Venoco, Inc.		
County name:	Los Angeles	Fieldname:	Beverly Hills
Area name:	West	Section:	25
Township:	01S	Range:	15W
Base meridian:	SB	Elevation:	Not Reported
Locationde:	Not Reported		
Gissourcec:	hud		

## GEOCHECK® - PHYSICAL SETTING SOURCE MAP FINDINGS

Comments:	Not Reported	Wellnumber:	14
Leasename:	O.S.	Hydraulica:	N
Epawell:	N	Spuddate:	Not Reported
Confidenti:	N		
Welldeptha:	0		
Redrillfoo:	0		
Abandonedd:	Not Reported	Completion:	Not Reported
Directiona:	Directionally drilled	Gissymbol:	AWF
Site id:	CAOG11000214981		

**D34  
SSW  
1/2 - 1 Mile**

**OIL\_GAS      CAOG11000214914**

District nun:	1	Api number:	03722506
Blm well:	N	Redrill can:	Not Reported
Dryhole:	N	Well status:	A
Operator name:	Venoco, Inc.		
County name:	Los Angeles	Fieldname:	Beverly Hills
Area name:	West	Section:	25
Township:	01S	Range:	15W
Base meridian:	SB	Elevation:	Not Reported
Locationde:	Not Reported		
Gissourcec:	hud		
Comments:	Not Reported		
Leasename:	O.S.	Wellnumber:	5
Epawell:	N	Hydraulica:	N
Confidenti:	N	Spuddate:	Not Reported
Welldeptha:	0		
Redrillfoo:	0		
Abandonedd:	Not Reported	Completion:	Not Reported
Directiona:	Directionally drilled	Gissymbol:	AOG
Site id:	CAOG11000214914		

**D35  
SSW  
1/2 - 1 Mile**

**OIL\_GAS      CAOG11000214938**

District nun:	1	Api number:	03722573
Blm well:	N	Redrill can:	Not Reported
Dryhole:	N	Well status:	I
Operator name:	Venoco, Inc.		
County name:	Los Angeles	Fieldname:	Beverly Hills
Area name:	West	Section:	25
Township:	01S	Range:	15W
Base meridian:	SB	Elevation:	Not Reported
Locationde:	Not Reported		
Gissourcec:	hud		
Comments:	Not Reported		
Leasename:	O.S.	Wellnumber:	6
Epawell:	N	Hydraulica:	N
Confidenti:	N	Spuddate:	Not Reported
Welldeptha:	0		
Redrillfoo:	0		
Abandonedd:	Not Reported	Completion:	Not Reported
Directiona:	Directionally drilled	Gissymbol:	PWF
Site id:	CAOG11000214938		

## GEOCHECK® - PHYSICAL SETTING SOURCE MAP FINDINGS

Map ID  
Direction  
Distance

Database      EDR ID Number

**D36**  
**SSW**  
1/2 - 1 Mile

**OIL\_GAS      CAOG11000214939**

District nun:	1	Api number:	03722573
Blm well:	N	Redrill can:	Not Reported
Dryhole:	N	Well status:	I
Operator name:	Venoco, Inc.		
County name:	Los Angeles	Fieldname:	Beverly Hills
Area name:	West	Section:	25
Township:	01S	Range:	15W
Base meridian:	SB	Elevation:	Not Reported
Locationde:	Not Reported		
Gissourcec:	hud		
Comments:	Not Reported		
Leasename:	O.S.	Wellnumber:	6
Epawell:	N	Hydraulica:	N
Confidenti:	N	Spuddate:	Not Reported
Welldeptha:	0		
Redrillfoo:	0		
Abandonedd:	Not Reported	Completion:	Not Reported
Directiona:	Directionally drilled	Gissymbol:	PWF
Site id:	CAOG11000214939		

**D37**  
**SSW**  
1/2 - 1 Mile

**OIL\_GAS      CAOG11000214958**

District nun:	1	Api number:	03722644
Blm well:	N	Redrill can:	Not Reported
Dryhole:	N	Well status:	A
Operator name:	Venoco, Inc.		
County name:	Los Angeles	Fieldname:	Beverly Hills
Area name:	West	Section:	25
Township:	01S	Range:	15W
Base meridian:	SB	Elevation:	Not Reported
Locationde:	Not Reported		
Gissourcec:	hud		
Comments:	Not Reported		
Leasename:	O.S.	Wellnumber:	7
Epawell:	N	Hydraulica:	N
Confidenti:	N	Spuddate:	Not Reported
Welldeptha:	0		
Redrillfoo:	0		
Abandonedd:	Not Reported	Completion:	Not Reported
Directiona:	Directionally drilled	Gissymbol:	AOG
Site id:	CAOG11000214958		

**F38**  
**SW**  
1/2 - 1 Mile

**OIL\_GAS      CAOG11000201088**

## GEOCHECK® - PHYSICAL SETTING SOURCE MAP FINDINGS

District nun:	1	Api number:	03701104
Blm well:	N	Redrill can:	Not Reported
Dryhole:	N	Well status:	P
Operator name:	Chevron U.S.A. Inc.		
County name:	Los Angeles	Fieldname:	Beverly Hills
Area name:	East	Section:	25
Township:	01S	Range:	15W
Base meridian:	SB	Elevation:	Not Reported
Locationde:	Not Reported		
Gissourcec:	hud		
Comments:	Not Reported		
Leasename:	Wolfskill	Wellnumber:	23
Epawell:	N	Hydraulica:	N
Confidenti:	N	Spuddate:	Not Reported
Welldeptha:	0		
Redrillfoo:	0		
Abandonedd:	Not Reported	Completion:	Not Reported
Directiona:	Unknown	Gissymbol:	POG
Site id:	CAOG11000201088		

**D39  
SSW  
1/2 - 1 Mile**

**OIL\_GAS      CAOG11000201076**

District nun:	1	Api number:	03701068
Blm well:	N	Redrill can:	Not Reported
Dryhole:	N	Well status:	P
Operator name:	Chevron U.S.A. Inc.		
County name:	Los Angeles	Fieldname:	Beverly Hills
Area name:	East	Section:	25
Township:	01S	Range:	15W
Base meridian:	SB	Elevation:	Not Reported
Locationde:	Not Reported		
Gissourcec:	hud		
Comments:	Not Reported		
Leasename:	Rodeo	Wellnumber:	105
Epawell:	N	Hydraulica:	N
Confidenti:	N	Spuddate:	Not Reported
Welldeptha:	0		
Redrillfoo:	0		
Abandonedd:	Not Reported	Completion:	Not Reported
Directiona:	Unknown	Gissymbol:	POG
Site id:	CAOG11000201076		

**C40  
WSW  
1/2 - 1 Mile**

**OIL\_GAS      CAOG11000201060**

District nun:	1	Api number:	03700989
Blm well:	N	Redrill can:	Not Reported
Dryhole:	N	Well status:	P
Operator name:	Hudson Gas & Oil Corp.		
County name:	Los Angeles	Fieldname:	Beverly Hills
Area name:	East	Section:	23
Township:	01S	Range:	15W
Base meridian:	SB	Elevation:	Not Reported
Locationde:	Not Reported		
Gissourcec:	hud		

## GEOCHECK® - PHYSICAL SETTING SOURCE MAP FINDINGS

Comments:	Not Reported	Wellnumber:	2
Leasename:	Los Angeles Country Club	Hydraulica:	N
Epawell:	N	Spuddate:	Not Reported
Confidenti:	N		
Welldeptha:	0		
Redrillfoo:	0		
Abandonedd:	Not Reported	Completion:	Not Reported
Directiona:	Directionally drilled	Gissymbol:	POG
Site id:	CAOG11000201060		

**C41  
WSW  
1/2 - 1 Mile**

**OIL\_GAS**

**CAOG11000201061**

District nun:	1	Api number:	03700990
Blm well:	N	Redrill can:	Not Reported
Dryhole:	N	Well status:	P
Operator name:	Hudson Gas & Oil Corp.		
County name:	Los Angeles	Fieldname:	Beverly Hills
Area name:	East	Section:	23
Township:	01S	Range:	15W
Base meridian:	SB	Elevation:	Not Reported
Locationde:	Not Reported		
Gissourcec:	hud		
Comments:	Not Reported		
Leasename:	Los Angeles Country Club	Wellnumber:	3
Epawell:	N	Hydraulica:	N
Confidenti:	N	Spuddate:	Not Reported
Welldeptha:	0		
Redrillfoo:	0		
Abandonedd:	Not Reported	Completion:	Not Reported
Directiona:	Directionally drilled	Gissymbol:	PDH
Site id:	CAOG11000201061		

**42  
SSW  
1/2 - 1 Mile**

**OIL\_GAS**

**CAOG11000201081**

District nun:	1	Api number:	03701073
Blm well:	N	Redrill can:	Not Reported
Dryhole:	N	Well status:	P
Operator name:	Chevron U.S.A. Inc.		
County name:	Los Angeles	Fieldname:	Beverly Hills
Area name:	East	Section:	25
Township:	01S	Range:	15W
Base meridian:	SB	Elevation:	Not Reported
Locationde:	Not Reported		
Gissourcec:	hud		
Comments:	Not Reported		
Leasename:	Rodeo	Wellnumber:	117
Epawell:	N	Hydraulica:	N
Confidenti:	N	Spuddate:	Not Reported
Welldeptha:	0		
Redrillfoo:	0		
Abandonedd:	Not Reported	Completion:	Not Reported
Directiona:	Unknown	Gissymbol:	POG
Site id:	CAOG11000201081		

## GEOCHECK® - PHYSICAL SETTING SOURCE MAP FINDINGS

Map ID  
Direction  
Distance

Database      EDR ID Number

**43**  
**ENE**  
**1/2 - 1 Mile**

**OIL\_GAS      CAOG11000210584**

District nun:	1	Api number:	03714968
Blm well:	N	Redrill can:	Not Reported
Dryhole:	N	Well status:	B
Operator name:	Chevron U.S.A. Inc.		
County name:	Los Angeles	Fieldname:	San Vicente
Area name:	Any Area	Section:	19
Township:	01S	Range:	14W
Base meridian:	SB	Elevation:	Not Reported
Locationde:	Not Reported		
Gissourcec:	hud		
Comments:	Not Reported		
Leasename:	Rodeo	Wellnumber:	7
Epawell:	N	Hydraulica:	N
Confidenti:	N	Spuddate:	Not Reported
Welldeptha:	0		
Redrillfoo:	0		
Abandonedd:	Not Reported	Completion:	Not Reported
Directiona:	Unknown	Gissymbol:	PDH
Site id:	CAOG11000210584		

**B44**  
**SW**  
**1/2 - 1 Mile**

**OIL\_GAS      CAOG11000201058**

District nun:	1	Api number:	03700987
Blm well:	N	Redrill can:	Not Reported
Dryhole:	N	Well status:	P
Operator name:	Chevron U.S.A. Inc.		
County name:	Los Angeles	Fieldname:	Beverly Hills
Area name:	East	Section:	25
Township:	01S	Range:	15W
Base meridian:	SB	Elevation:	Not Reported
Locationde:	Not Reported		
Gissourcec:	hud		
Comments:	Not Reported		
Leasename:	Wolfskill	Wellnumber:	36
Epawell:	N	Hydraulica:	N
Confidenti:	N	Spuddate:	Not Reported
Welldeptha:	0		
Redrillfoo:	0		
Abandonedd:	Not Reported	Completion:	Not Reported
Directiona:	Unknown	Gissymbol:	POG
Site id:	CAOG11000201058		

**F45**  
**SW**  
**1/2 - 1 Mile**

**OIL\_GAS      CAOG11000201046**



## GEOCHECK® - PHYSICAL SETTING SOURCE MAP FINDINGS

District nun:	1	Api number:	03700976
Blm well:	N	Redrill can:	Not Reported
Dryhole:	N	Well status:	P
Operator name:	Chevron U.S.A. Inc.		
County name:	Los Angeles	Fieldname:	Beverly Hills
Area name:	West	Section:	25
Township:	01S	Range:	15W
Base meridian:	SB	Elevation:	Not Reported
Locationde:	Not Reported		
Gissourcec:	hud		
Comments:	Not Reported		
Leasename:	Twentieth Century Fox	Wellnumber:	18
Epawell:	N	Hydraulica:	N
Confidenti:	N	Spuddate:	Not Reported
Welldeptha:	0		
Redrillfoo:	0		
Abandonedd:	Not Reported	Completion:	Not Reported
Directiona:	Directionally drilled	Gissymbol:	POG
Site id:	CAOG11000201046		

**F46  
SW  
1/2 - 1 Mile**

**OIL\_GAS      CAOG11000201047**

District nun:	1	Api number:	03700977
Blm well:	N	Redrill can:	Not Reported
Dryhole:	N	Well status:	P
Operator name:	Chevron U.S.A. Inc.		
County name:	Los Angeles	Fieldname:	Beverly Hills
Area name:	West	Section:	25
Township:	01S	Range:	15W
Base meridian:	SB	Elevation:	Not Reported
Locationde:	Not Reported		
Gissourcec:	hud		
Comments:	Not Reported		
Leasename:	Twentieth Century Fox	Wellnumber:	19
Epawell:	N	Hydraulica:	N
Confidenti:	N	Spuddate:	Not Reported
Welldeptha:	0		
Redrillfoo:	0		
Abandonedd:	Not Reported	Completion:	Not Reported
Directiona:	Directionally drilled	Gissymbol:	POG
Site id:	CAOG11000201047		

**G47  
SW  
1/2 - 1 Mile**

**OIL\_GAS      CAOG11000201048**

District nun:	1	Api number:	03700978
Blm well:	N	Redrill can:	Not Reported
Dryhole:	N	Well status:	P
Operator name:	Chevron U.S.A. Inc.		
County name:	Los Angeles	Fieldname:	Beverly Hills
Area name:	West	Section:	25
Township:	01S	Range:	15W
Base meridian:	SB	Elevation:	Not Reported
Locationde:	Not Reported		
Gissourcec:	hud		

## GEOCHECK® - PHYSICAL SETTING SOURCE MAP FINDINGS

Comments:	Not Reported	Wellnumber:	20
Leasename:	Twentieth Century Fox	Hydraulica:	N
Epawell:	N	Spuddate:	Not Reported
Confidenti:	N		
Welldeptha:	0		
Redrillfoo:	0		
Abandonedd:	Not Reported	Completion:	Not Reported
Directiona:	Directionally drilled	Gissymbol:	POG
Site id:	CAOG11000201048		

**G48  
SW**

1/2 - 1 Mile

OIL\_GAS

CAOG11000201049

District nun:	1	Api number:	03700979
Blm well:	N	Redrill can:	Not Reported
Dryhole:	N	Well status:	P
Operator name:	Chevron U.S.A. Inc.		
County name:	Los Angeles	Fieldname:	Beverly Hills
Area name:	West	Section:	25
Township:	01S	Range:	15W
Base meridian:	SB	Elevation:	Not Reported
Locationde:	Not Reported		
Gissourcec:	hud		
Comments:	Not Reported		
Leasename:	Twentieth Century Fox	Wellnumber:	21
Epawell:	N	Hydraulica:	N
Confidenti:	N	Spuddate:	Not Reported
Welldeptha:	0		
Redrillfoo:	0		
Abandonedd:	Not Reported	Completion:	Not Reported
Directiona:	Directionally drilled	Gissymbol:	POG
Site id:	CAOG11000201049		

**F49  
SW**

1/2 - 1 Mile

OIL\_GAS

CAOG11000201037

District nun:	1	Api number:	03700968
Blm well:	N	Redrill can:	Not Reported
Dryhole:	N	Well status:	P
Operator name:	Chevron U.S.A. Inc.		
County name:	Los Angeles	Fieldname:	Beverly Hills
Area name:	West	Section:	25
Township:	01S	Range:	15W
Base meridian:	SB	Elevation:	Not Reported
Locationde:	Not Reported		
Gissourcec:	hud		
Comments:	Not Reported		
Leasename:	Twentieth Century Fox	Wellnumber:	10
Epawell:	N	Hydraulica:	N
Confidenti:	N	Spuddate:	Not Reported
Welldeptha:	0		
Redrillfoo:	0		
Abandonedd:	Not Reported	Completion:	Not Reported
Directiona:	Directionally drilled	Gissymbol:	POG
Site id:	CAOG11000201037		

## GEOCHECK® - PHYSICAL SETTING SOURCE MAP FINDINGS

Map ID  
Direction  
Distance

Database      EDR ID Number

**G50**  
**SW**  
**1/2 - 1 Mile**

**OIL\_GAS      CAOG11000201050**

District nun:	1	Api number:	03700980
Blm well:	N	Redrill can:	Not Reported
Dryhole:	N	Well status:	P
Operator name:	Chevron U.S.A. Inc.		
County name:	Los Angeles	Fieldname:	Beverly Hills
Area name:	West	Section:	25
Township:	01S	Range:	15W
Base meridian:	SB	Elevation:	Not Reported
Locationde:	Not Reported		
Gissourcec:	hud		
Comments:	Not Reported		
Leasename:	Twentieth Century Fox	Wellnumber:	22
Epawell:	N	Hydraulica:	N
Confidenti:	N	Spuddate:	Not Reported
Welldeptha:	0		
Redrillfoo:	0		
Abandonedd:	Not Reported	Completion:	Not Reported
Directiona:	Directionally drilled	Gissymbol:	POG
Site id:	CAOG11000201050		

**G51**  
**SW**  
**1/2 - 1 Mile**

**OIL\_GAS      CAOG11000201051**

District nun:	1	Api number:	03700981
Blm well:	N	Redrill can:	Not Reported
Dryhole:	N	Well status:	P
Operator name:	Chevron U.S.A. Inc.		
County name:	Los Angeles	Fieldname:	Beverly Hills
Area name:	West	Section:	25
Township:	01S	Range:	15W
Base meridian:	SB	Elevation:	Not Reported
Locationde:	Not Reported		
Gissourcec:	hud		
Comments:	Not Reported		
Leasename:	Twentieth Century Fox	Wellnumber:	23
Epawell:	N	Hydraulica:	N
Confidenti:	N	Spuddate:	Not Reported
Welldeptha:	0		
Redrillfoo:	0		
Abandonedd:	Not Reported	Completion:	Not Reported
Directiona:	Directionally drilled	Gissymbol:	POG
Site id:	CAOG11000201051		

**G52**  
**SW**  
**1/2 - 1 Mile**

**OIL\_GAS      CAOG11000201038**

## GEOCHECK® - PHYSICAL SETTING SOURCE MAP FINDINGS

District nun:	1	Api number:	03700969
Blm well:	N	Redrill can:	Not Reported
Dryhole:	N	Well status:	P
Operator name:	Chevron U.S.A. Inc.		
County name:	Los Angeles	Fieldname:	Beverly Hills
Area name:	West	Section:	25
Township:	01S	Range:	15W
Base meridian:	SB	Elevation:	Not Reported
Locationde:	Not Reported		
Gissourcec:	hud		
Comments:	Not Reported		
Leasename:	Twentieth Century Fox	Wellnumber:	11
Epawell:	N	Hydraulica:	N
Confidenti:	N	Spuddate:	Not Reported
Welldeptha:	0		
Redrillfoo:	0		
Abandonedd:	Not Reported	Completion:	Not Reported
Directiona:	Directionally drilled	Gissymbol:	POG
Site id:	CAOG11000201038		

**G53  
SW  
1/2 - 1 Mile**

**OIL\_GAS      CAOG11000201039**

District nun:	1	Api number:	03700970
Blm well:	N	Redrill can:	Not Reported
Dryhole:	N	Well status:	P
Operator name:	Chevron U.S.A. Inc.		
County name:	Los Angeles	Fieldname:	Beverly Hills
Area name:	West	Section:	25
Township:	01S	Range:	15W
Base meridian:	SB	Elevation:	Not Reported
Locationde:	Not Reported		
Gissourcec:	hud		
Comments:	Not Reported		
Leasename:	Twentieth Century Fox	Wellnumber:	12
Epawell:	N	Hydraulica:	N
Confidenti:	N	Spuddate:	Not Reported
Welldeptha:	0		
Redrillfoo:	0		
Abandonedd:	Not Reported	Completion:	Not Reported
Directiona:	Directionally drilled	Gissymbol:	POG
Site id:	CAOG11000201039		

**G54  
SW  
1/2 - 1 Mile**

**OIL\_GAS      CAOG11000201052**

District nun:	1	Api number:	03700982
Blm well:	N	Redrill can:	Not Reported
Dryhole:	N	Well status:	P
Operator name:	Chevron U.S.A. Inc.		
County name:	Los Angeles	Fieldname:	Beverly Hills
Area name:	West	Section:	25
Township:	01S	Range:	15W
Base meridian:	SB	Elevation:	Not Reported
Locationde:	Not Reported		
Gissourcec:	hud		

## GEOCHECK® - PHYSICAL SETTING SOURCE MAP FINDINGS

Comments:	Not Reported	Wellnumber:	24
Leasename:	Twentieth Century Fox	Hydraulica:	N
Epawell:	N	Spuddate:	Not Reported
Confidenti:	N		
Welldeptha:	0		
Redrillfoo:	0		
Abandonedd:	Not Reported	Completion:	Not Reported
Directiona:	Directionally drilled	Gissymbol:	POG
Site id:	CAOG11000201052		

**G55  
SW**

1/2 - 1 Mile

OIL\_GAS

CAOG11000201040

District nun:	1	Api number:	03700971
Blm well:	N	Redrill can:	Not Reported
Dryhole:	N	Well status:	P
Operator name:	Chevron U.S.A. Inc.		
County name:	Los Angeles	Fieldname:	Beverly Hills
Area name:	West	Section:	25
Township:	01S	Range:	15W
Base meridian:	SB	Elevation:	Not Reported
Locationde:	Not Reported		
Gissourcec:	hud		
Comments:	Not Reported		
Leasename:	Century Fox	Wellnumber:	13
Epawell:	N	Hydraulica:	N
Confidenti:	N	Spuddate:	Not Reported
Welldeptha:	0		
Redrillfoo:	0		
Abandonedd:	Not Reported	Completion:	Not Reported
Directiona:	Directionally drilled	Gissymbol:	POG
Site id:	CAOG11000201040		

**G56  
SW**

1/2 - 1 Mile

OIL\_GAS

CAOG11000201055

District nun:	1	Api number:	03700984
Blm well:	N	Redrill can:	Not Reported
Dryhole:	N	Well status:	P
Operator name:	Chevron U.S.A. Inc.		
County name:	Los Angeles	Fieldname:	Beverly Hills
Area name:	West	Section:	25
Township:	01S	Range:	15W
Base meridian:	SB	Elevation:	Not Reported
Locationde:	Not Reported		
Gissourcec:	hud		
Comments:	Not Reported		
Leasename:	Twentieth Century Fox	Wellnumber:	25
Epawell:	N	Hydraulica:	N
Confidenti:	N	Spuddate:	Not Reported
Welldeptha:	0		
Redrillfoo:	0		
Abandonedd:	Not Reported	Completion:	Not Reported
Directiona:	Directionally drilled	Gissymbol:	PWD
Site id:	CAOG11000201055		

## GEOCHECK® - PHYSICAL SETTING SOURCE MAP FINDINGS

Map ID  
Direction  
Distance

Database      EDR ID Number

**G57**  
**SW**  
**1/2 - 1 Mile**

**OIL\_GAS      CAOG11000201041**

District nun:	1	Api number:	03700972
Blm well:	N	Redrill can:	Not Reported
Dryhole:	N	Well status:	P
Operator name:	Chevron U.S.A. Inc.		
County name:	Los Angeles	Fieldname:	Beverly Hills
Area name:	West	Section:	25
Township:	01S	Range:	15W
Base meridian:	SB	Elevation:	Not Reported
Locationde:	Not Reported		
Gissourcec:	hud		
Comments:	Not Reported		
Leasename:	Twentieth Century Fox	Wellnumber:	14
Epawell:	N	Hydraulica:	N
Confidenti:	N	Spuddate:	Not Reported
Welldeptha:	0		
Redrillfoo:	0		
Abandonedd:	Not Reported	Completion:	Not Reported
Directiona:	Directionally drilled	Gissymbol:	POG
Site id:	CAOG11000201041		

**F58**  
**SW**  
**1/2 - 1 Mile**

**OIL\_GAS      CAOG11000201024**

District nun:	1	Api number:	03700955
Blm well:	N	Redrill can:	Not Reported
Dryhole:	N	Well status:	P
Operator name:	Chevron U.S.A. Inc.		
County name:	Los Angeles	Fieldname:	Beverly Hills
Area name:	West	Section:	25
Township:	01S	Range:	15W
Base meridian:	SB	Elevation:	Not Reported
Locationde:	Not Reported		
Gissourcec:	hud		
Comments:	Not Reported		
Leasename:	Twentieth Century Fox	Wellnumber:	1
Epawell:	N	Hydraulica:	N
Confidenti:	N	Spuddate:	Not Reported
Welldeptha:	0		
Redrillfoo:	0		
Abandonedd:	Not Reported	Completion:	Not Reported
Directiona:	Directionally drilled	Gissymbol:	POG
Site id:	CAOG11000201024		

**G60**  
**SW**  
**1/2 - 1 Mile**

**OIL\_GAS      CAOG11000201043**

## GEOCHECK® - PHYSICAL SETTING SOURCE MAP FINDINGS

District nun:	1	Api number:	03700973
Blm well:	N	Redrill can:	Not Reported
Dryhole:	N	Well status:	P
Operator name:	Chevron U.S.A. Inc.		
County name:	Los Angeles	Fieldname:	Beverly Hills
Area name:	West	Section:	25
Township:	01S	Range:	15W
Base meridian:	SB	Elevation:	Not Reported
Locationde:	Not Reported		
Gissourcec:	hud		
Comments:	Not Reported		
Leasename:	Twentieth Century Fox	Wellnumber:	15
Epawell:	N	Hydraulica:	N
Confidenti:	N	Spuddate:	Not Reported
Welldeptha:	0		
Redrillfoo:	0		
Abandonedd:	Not Reported	Completion:	Not Reported
Directiona:	Directionally drilled	Gissymbol:	PWD
Site id:	CAOG11000201043		

**G59  
SW  
1/2 - 1 Mile**

**OIL\_GAS      CAOG11000201042**

District nun:	1	Api number:	03700973
Blm well:	N	Redrill can:	Not Reported
Dryhole:	N	Well status:	P
Operator name:	Chevron U.S.A. Inc.		
County name:	Los Angeles	Fieldname:	Beverly Hills
Area name:	West	Section:	25
Township:	01S	Range:	15W
Base meridian:	SB	Elevation:	Not Reported
Locationde:	Not Reported		
Gissourcec:	hud		
Comments:	Not Reported		
Leasename:	Twentieth Century Fox	Wellnumber:	15
Epawell:	N	Hydraulica:	N
Confidenti:	N	Spuddate:	Not Reported
Welldeptha:	0		
Redrillfoo:	0		
Abandonedd:	Not Reported	Completion:	Not Reported
Directiona:	Directionally drilled	Gissymbol:	PWD
Site id:	CAOG11000201042		

**G61  
SW  
1/2 - 1 Mile**

**OIL\_GAS      CAOG11000201025**

District nun:	1	Api number:	03700956
Blm well:	N	Redrill can:	Not Reported
Dryhole:	N	Well status:	P
Operator name:	Chevron U.S.A. Inc.		
County name:	Los Angeles	Fieldname:	Beverly Hills
Area name:	West	Section:	25
Township:	01S	Range:	15W
Base meridian:	SB	Elevation:	Not Reported
Locationde:	Not Reported		
Gissourcec:	hud		

## GEOCHECK® - PHYSICAL SETTING SOURCE MAP FINDINGS

Comments:	Not Reported	Wellnumber:	2
Leasename:	Twentieth Century Fox	Hydraulica:	N
Epawell:	N	Spuddate:	Not Reported
Confidenti:	N		
Welldeptha:	0		
Redrillfoo:	0		
Abandonedd:	Not Reported	Completion:	Not Reported
Directiona:	Directionally drilled	Gissymbol:	POG
Site id:	CAOG11000201025		

**G62  
SW**

1/2 - 1 Mile

OIL\_GAS

CAOG11000201044

District nun:	1	Api number:	03700974
Blm well:	N	Redrill can:	Not Reported
Dryhole:	N	Well status:	P
Operator name:	Chevron U.S.A. Inc.		
County name:	Los Angeles	Fieldname:	Beverly Hills
Area name:	West	Section:	25
Township:	01S	Range:	15W
Base meridian:	SB	Elevation:	Not Reported
Locationde:	Not Reported		
Gissourcec:	hud		
Comments:	Not Reported		
Leasename:	Twentieth Century Fox	Wellnumber:	16
Epawell:	N	Hydraulica:	N
Confidenti:	N	Spuddate:	Not Reported
Welldeptha:	0		
Redrillfoo:	0		
Abandonedd:	Not Reported	Completion:	Not Reported
Directiona:	Directionally drilled	Gissymbol:	POG
Site id:	CAOG11000201044		

**G63  
SW**

1/2 - 1 Mile

OIL\_GAS

CAOG11000201026

District nun:	1	Api number:	03700957
Blm well:	N	Redrill can:	Not Reported
Dryhole:	N	Well status:	P
Operator name:	Chevron U.S.A. Inc.		
County name:	Los Angeles	Fieldname:	Beverly Hills
Area name:	West	Section:	25
Township:	01S	Range:	15W
Base meridian:	SB	Elevation:	Not Reported
Locationde:	Not Reported		
Gissourcec:	hud		
Comments:	Not Reported		
Leasename:	Twentieth Century Fox	Wellnumber:	3
Epawell:	N	Hydraulica:	N
Confidenti:	N	Spuddate:	Not Reported
Welldeptha:	0		
Redrillfoo:	0		
Abandonedd:	Not Reported	Completion:	Not Reported
Directiona:	Directionally drilled	Gissymbol:	POG
Site id:	CAOG11000201026		



## GEOCHECK® - PHYSICAL SETTING SOURCE MAP FINDINGS

Map ID  
Direction  
Distance

Database EDR ID Number

**G64**  
**SW**  
**1/2 - 1 Mile**

**OIL\_GAS CAOG11000201045**

District nun:	1	Api number:	03700975
Blm well:	N	Redrill can:	Not Reported
Dryhole:	N	Well status:	P
Operator name:	Chevron U.S.A. Inc.		
County name:	Los Angeles	Fieldname:	Beverly Hills
Area name:	West	Section:	25
Township:	01S	Range:	15W
Base meridian:	SB	Elevation:	Not Reported
Locationde:	Not Reported		
Gissourcec:	hud		
Comments:	Not Reported		
Leasename:	Twentieth Century Fox	Wellnumber:	17
Epawell:	N	Hydraulica:	N
Confidenti:	N	Spuddate:	Not Reported
Welldeptha:	0		
Redrillfoo:	0		
Abandonedd:	Not Reported	Completion:	Not Reported
Directiona:	Directionally drilled	Gissymbol:	POG
Site id:	CAOG11000201045		

**G65**  
**SW**  
**1/2 - 1 Mile**

**OIL\_GAS CAOG11000201028**

District nun:	1	Api number:	03700959
Blm well:	N	Redrill can:	Not Reported
Dryhole:	N	Well status:	P
Operator name:	Chevron U.S.A. Inc.		
County name:	Los Angeles	Fieldname:	Beverly Hills
Area name:	West	Section:	25
Township:	01S	Range:	15W
Base meridian:	SB	Elevation:	Not Reported
Locationde:	Not Reported		
Gissourcec:	hud		
Comments:	Not Reported		
Leasename:	Twentieth Century Fox	Wellnumber:	4
Epawell:	N	Hydraulica:	N
Confidenti:	N	Spuddate:	Not Reported
Welldeptha:	0		
Redrillfoo:	0		
Abandonedd:	Not Reported	Completion:	Not Reported
Directiona:	Directionally drilled	Gissymbol:	POG
Site id:	CAOG11000201028		

**G66**  
**SW**  
**1/2 - 1 Mile**

**OIL\_GAS CAOG11000201030**

## GEOCHECK® - PHYSICAL SETTING SOURCE MAP FINDINGS

District nun:	1	Api number:	03700961
Blm well:	N	Redrill can:	Not Reported
Dryhole:	N	Well status:	P
Operator name:	Chevron U.S.A. Inc.		
County name:	Los Angeles	Fieldname:	Beverly Hills
Area name:	West	Section:	25
Township:	01S	Range:	15W
Base meridian:	SB	Elevation:	Not Reported
Locationde:	Not Reported		
Gissourcec:	hud		
Comments:	Not Reported		
Leasename:	Twentieth Century Fox	Wellnumber:	5
Epawell:	N	Hydraulica:	N
Confidenti:	N	Spuddate:	Not Reported
Welldeptha:	0		
Redrillfoo:	0		
Abandonedd:	Not Reported	Completion:	Not Reported
Directiona:	Directionally drilled	Gissymbol:	POG
Site id:	CAOG11000201030		

**G67  
SW  
1/2 - 1 Mile**

**OIL\_GAS      CAOG11000201031**

District nun:	1	Api number:	03700962
Blm well:	N	Redrill can:	Not Reported
Dryhole:	N	Well status:	P
Operator name:	Chevron U.S.A. Inc.		
County name:	Los Angeles	Fieldname:	Beverly Hills
Area name:	West	Section:	25
Township:	01S	Range:	15W
Base meridian:	SB	Elevation:	Not Reported
Locationde:	Not Reported		
Gissourcec:	hud		
Comments:	Not Reported		
Leasename:	Twentieth Century Fox	Wellnumber:	6
Epawell:	N	Hydraulica:	N
Confidenti:	N	Spuddate:	Not Reported
Welldeptha:	0		
Redrillfoo:	0		
Abandonedd:	Not Reported	Completion:	Not Reported
Directiona:	Directionally drilled	Gissymbol:	POG
Site id:	CAOG11000201031		

**G68  
SW  
1/2 - 1 Mile**

**OIL\_GAS      CAOG11000201033**

District nun:	1	Api number:	03700964
Blm well:	N	Redrill can:	Not Reported
Dryhole:	N	Well status:	P
Operator name:	Chevron U.S.A. Inc.		
County name:	Los Angeles	Fieldname:	Beverly Hills
Area name:	West	Section:	25
Township:	01S	Range:	15W
Base meridian:	SB	Elevation:	Not Reported
Locationde:	Not Reported		
Gissourcec:	hud		

## GEOCHECK® - PHYSICAL SETTING SOURCE MAP FINDINGS

Comments:	Not Reported	Wellnumber:	7
Leasename:	Twentieth Century Fox	Hydraulica:	N
Epawell:	N	Spuddate:	Not Reported
Confidenti:	N		
Welldeptha:	0		
Redrillfoo:	0		
Abandonedd:	Not Reported	Completion:	Not Reported
Directiona:	Directionally drilled	Gissymbol:	POG
Site id:	CAOG11000201033		

**G69  
SW**

1/2 - 1 Mile

OIL\_GAS

CAOG11000201034

District nun:	1	Api number:	03700965
Blm well:	N	Redrill can:	Not Reported
Dryhole:	N	Well status:	P
Operator name:	Chevron U.S.A. Inc.		
County name:	Los Angeles	Fieldname:	Beverly Hills
Area name:	West	Section:	25
Township:	01S	Range:	15W
Base meridian:	SB	Elevation:	Not Reported
Locationde:	Not Reported		
Gissourcec:	hud		
Comments:	Not Reported		
Leasename:	Twentieth Century Fox	Wellnumber:	8
Epawell:	N	Hydraulica:	N
Confidenti:	N	Spuddate:	Not Reported
Welldeptha:	0		
Redrillfoo:	0		
Abandonedd:	Not Reported	Completion:	Not Reported
Directiona:	Directionally drilled	Gissymbol:	POG
Site id:	CAOG11000201034		

**G70  
SW**

1/2 - 1 Mile

OIL\_GAS

CAOG11000201036

District nun:	1	Api number:	03700967
Blm well:	N	Redrill can:	Not Reported
Dryhole:	N	Well status:	P
Operator name:	Chevron U.S.A. Inc.		
County name:	Los Angeles	Fieldname:	Beverly Hills
Area name:	West	Section:	25
Township:	01S	Range:	15W
Base meridian:	SB	Elevation:	Not Reported
Locationde:	Not Reported		
Gissourcec:	hud		
Comments:	Not Reported		
Leasename:	Twentieth Century Fox	Wellnumber:	9
Epawell:	N	Hydraulica:	N
Confidenti:	N	Spuddate:	Not Reported
Welldeptha:	0		
Redrillfoo:	0		
Abandonedd:	Not Reported	Completion:	Not Reported
Directiona:	Directionally drilled	Gissymbol:	POG
Site id:	CAOG11000201036		

# GEOCHECK® - PHYSICAL SETTING SOURCE MAP FINDINGS

Map ID  
Direction  
Distance

Database      EDR ID Number

**71**  
**SSW**  
**1/2 - 1 Mile**

**OIL\_GAS      CAOG11000201075**

District nun:	1	Api number:	03701067
Blm well:	N	Redrill can:	Not Reported
Dryhole:	N	Well status:	P
Operator name:	Chevron U.S.A. Inc.		
County name:	Los Angeles	Fieldname:	Beverly Hills
Area name:	East	Section:	25
Township:	01S	Range:	15W
Base meridian:	SB	Elevation:	Not Reported
Locationde:	Not Reported		
Gissourcec:	hud		
Comments:	Not Reported		
Leasename:	Rodeo	Wellnumber:	104
Epawell:	N	Hydraulica:	N
Confidenti:	N	Spuddate:	Not Reported
Welldeptha:	0		
Redrillfoo:	0		
Abandonedd:	Not Reported	Completion:	Not Reported
Directiona:	Unknown	Gissymbol:	POG
Site id:	CAOG11000201075		

**72**  
**East**  
**1/2 - 1 Mile**

**OIL\_GAS      CAOG11000210580**

District nun:	1	Api number:	03714964
Blm well:	N	Redrill can:	Not Reported
Dryhole:	N	Well status:	B
Operator name:	Chevron U.S.A. Inc.		
County name:	Los Angeles	Fieldname:	San Vicente
Area name:	Any Area	Section:	19
Township:	01S	Range:	14W
Base meridian:	SB	Elevation:	Not Reported
Locationde:	Not Reported		
Gissourcec:	hud		
Comments:	Not Reported		
Leasename:	Rodeo	Wellnumber:	5
Epawell:	N	Hydraulica:	N
Confidenti:	N	Spuddate:	Not Reported
Welldeptha:	0		
Redrillfoo:	0		
Abandonedd:	Not Reported	Completion:	Not Reported
Directiona:	Unknown	Gissymbol:	POG
Site id:	CAOG11000210580		

**73**  
**East**  
**1/2 - 1 Mile**

**OIL\_GAS      CAOG11000210588**

## GEOCHECK® - PHYSICAL SETTING SOURCE MAP FINDINGS

District nun:	1	Api number:	03714972
Blm well:	N	Redrill can:	Not Reported
Dryhole:	N	Well status:	B
Operator name:	Chevron U.S.A. Inc.		
County name:	Los Angeles	Fieldname:	San Vicente
Area name:	Any Area	Section:	19
Township:	01S	Range:	14W
Base meridian:	SB	Elevation:	Not Reported
Locationde:	Not Reported		
Gissourcec:	hud		
Comments:	Not Reported		
Leasename:	Rodeo	Wellnumber:	12
Epawell:	N	Hydraulica:	N
Confidenti:	N	Spuddate:	Not Reported
Welldeptha:	0		
Redrillfoo:	0		
Abandonedd:	Not Reported	Completion:	Not Reported
Directiona:	Unknown	Gissymbol:	POG
Site id:	CAOG11000210588		

**H74  
SSW  
1/2 - 1 Mile**

**OIL\_GAS      CAOG11000201066**

District nun:	1	Api number:	03701058
Blm well:	N	Redrill can:	Not Reported
Dryhole:	N	Well status:	P
Operator name:	Chevron U.S.A. Inc.		
County name:	Los Angeles	Fieldname:	Beverly Hills
Area name:	East	Section:	25
Township:	01S	Range:	15W
Base meridian:	SB	Elevation:	Not Reported
Locationde:	Not Reported		
Gissourcec:	hud		
Comments:	Not Reported		
Leasename:	Fox Hills	Wellnumber:	101
Epawell:	N	Hydraulica:	N
Confidenti:	N	Spuddate:	Not Reported
Welldeptha:	0		
Redrillfoo:	0		
Abandonedd:	Not Reported	Completion:	Not Reported
Directiona:	Unknown	Gissymbol:	PDH
Site id:	CAOG11000201066		

**H75  
SSW  
1/2 - 1 Mile**

**OIL\_GAS      CAOG11000201091**

District nun:	1	Api number:	03701107
Blm well:	N	Redrill can:	Not Reported
Dryhole:	N	Well status:	P
Operator name:	Chevron U.S.A. Inc.		
County name:	Los Angeles	Fieldname:	Beverly Hills
Area name:	East	Section:	25
Township:	01S	Range:	15W
Base meridian:	SB	Elevation:	Not Reported
Locationde:	Not Reported		
Gissourcec:	hud		

## GEOCHECK® - PHYSICAL SETTING SOURCE MAP FINDINGS

Comments:	Not Reported	Wellnumber:	49
Leasename:	Wolfskill	Hydraulica:	N
Epawell:	N	Spuddate:	Not Reported
Confidenti:	N		
Welldeptha:	0		
Redrillfoo:	0		
Abandonedd:	Not Reported	Completion:	Not Reported
Directiona:	Unknown	Gissymbol:	POG
Site id:	CAOG11000201091		

**76**

**South**

**1/2 - 1 Mile**

**OIL\_GAS**

**CAOG11000201083**

District nun:	1	Api number:	03701075
Blm well:	N	Redrill can:	Not Reported
Dryhole:	N	Well status:	P
Operator name:	Chevron U.S.A. Inc.		
County name:	Los Angeles	Fieldname:	Beverly Hills
Area name:	East	Section:	25
Township:	01S	Range:	15W
Base meridian:	SB	Elevation:	Not Reported
Locationde:	Not Reported		
Gissourcec:	hud		
Comments:	Not Reported		
Leasename:	Rodeo	Wellnumber:	148
Epawell:	N	Hydraulica:	N
Confidenti:	N	Spuddate:	Not Reported
Welldeptha:	0		
Redrillfoo:	0		
Abandonedd:	Not Reported	Completion:	Not Reported
Directiona:	Unknown	Gissymbol:	PDH
Site id:	CAOG11000201083		

**G77**

**SW**

**1/2 - 1 Mile**

**OIL\_GAS**

**CAOG11000201018**

District nun:	1	Api number:	03700949
Blm well:	N	Redrill can:	Not Reported
Dryhole:	N	Well status:	P
Operator name:	G & M Oil Company		
County name:	Los Angeles	Fieldname:	Beverly Hills
Area name:	East	Section:	25
Township:	01S	Range:	15W
Base meridian:	SB	Elevation:	Not Reported
Locationde:	Not Reported		
Gissourcec:	hud		
Comments:	Not Reported		
Leasename:	Wolfskill	Wellnumber:	30
Epawell:	N	Hydraulica:	N
Confidenti:	N	Spuddate:	Not Reported
Welldeptha:	0		
Redrillfoo:	0		
Abandonedd:	Not Reported	Completion:	Not Reported
Directiona:	Unknown	Gissymbol:	POG
Site id:	CAOG11000201018		

# GEOCHECK® - PHYSICAL SETTING SOURCE MAP FINDINGS RADON

## AREA RADON INFORMATION

State Database: CA Radon

### Radon Test Results

Zipcode	Num Tests	> 4 pCi/L
90210	151	12

Federal EPA Radon Zone for LOS ANGELES County: 2

- Note: Zone 1 indoor average level > 4 pCi/L.  
 : Zone 2 indoor average level >= 2 pCi/L and <= 4 pCi/L.  
 : Zone 3 indoor average level < 2 pCi/L.

---

### Federal Area Radon Information for LOS ANGELES COUNTY, CA

Number of sites tested: 63

Area	Average Activity	% <4 pCi/L	% 4-20 pCi/L	% >20 pCi/L
Living Area - 1st Floor	0.711 pCi/L	98%	2%	0%
Living Area - 2nd Floor	Not Reported	Not Reported	Not Reported	Not Reported
Basement	0.933 pCi/L	100%	0%	0%

# PHYSICAL SETTING SOURCE RECORDS SEARCHED

## TOPOGRAPHIC INFORMATION

### USGS 7.5' Digital Elevation Model (DEM)

Source: United States Geologic Survey

EDR acquired the USGS 7.5' Digital Elevation Model in 2002 and updated it in 2006. The 7.5 minute DEM corresponds to the USGS 1:24,000- and 1:25,000-scale topographic quadrangle maps. The DEM provides elevation data with consistent elevation units and projection.

### Current USGS 7.5 Minute Topographic Map

Source: U.S. Geological Survey

## HYDROLOGIC INFORMATION

Flood Zone Data: This data was obtained from the Federal Emergency Management Agency (FEMA). It depicts 100-year and 500-year flood zones as defined by FEMA. It includes the National Flood Hazard Layer (NFHL) which incorporates Flood Insurance Rate Map (FIRM) data and Q3 data from FEMA in areas not covered by NFHL.

Source: FEMA

Telephone: 877-336-2627

Date of Government Version: 2003, 2015

NWI: National Wetlands Inventory. This data, available in select counties across the country, was obtained by EDR in 2002, 2005 and 2010 from the U.S. Fish and Wildlife Service.

### State Wetlands Data: Wetland Inventory

Source: Department of Fish & Game

Telephone: 916-445-0411

## HYDROGEOLOGIC INFORMATION

### AQUIFLOW<sup>R</sup> Information System

Source: EDR proprietary database of groundwater flow information

EDR has developed the AQUIFLOW Information System (AIS) to provide data on the general direction of groundwater flow at specific points. EDR has reviewed reports submitted to regulatory authorities at select sites and has extracted the date of the report, hydrogeologically determined groundwater flow direction and depth to water table information.

## GEOLOGIC INFORMATION

### Geologic Age and Rock Stratigraphic Unit

Source: P.G. Schruben, R.E. Arndt and W.J. Bawiec, Geology of the Conterminous U.S. at 1:2,500,000 Scale - A digital representation of the 1974 P.B. King and H.M. Beikman Map, USGS Digital Data Series DDS - 11 (1994).

### STATSGO: State Soil Geographic Database

Source: Department of Agriculture, Natural Resources Conservation Service (NRCS)

The U.S. Department of Agriculture's (USDA) Natural Resources Conservation Service (NRCS) leads the national Conservation Soil Survey (NCSS) and is responsible for collecting, storing, maintaining and distributing soil survey information for privately owned lands in the United States. A soil map in a soil survey is a representation of soil patterns in a landscape. Soil maps for STATSGO are compiled by generalizing more detailed (SSURGO) soil survey maps.

### SSURGO: Soil Survey Geographic Database

Source: Department of Agriculture, Natural Resources Conservation Service (NRCS)

Telephone: 800-672-5559

SSURGO is the most detailed level of mapping done by the Natural Resources Conservation Service, mapping scales generally range from 1:12,000 to 1:63,360. Field mapping methods using national standards are used to construct the soil maps in the Soil Survey Geographic (SSURGO) database. SSURGO digitizing duplicates the original soil survey maps. This level of mapping is designed for use by landowners, townships and county natural resource planning and management.



# PHYSICAL SETTING SOURCE RECORDS SEARCHED

## LOCAL / REGIONAL WATER AGENCY RECORDS

### FEDERAL WATER WELLS

#### PWS: Public Water Systems

Source: EPA/Office of Drinking Water

Telephone: 202-564-3750

Public Water System data from the Federal Reporting Data System. A PWS is any water system which provides water to at least 25 people for at least 60 days annually. PWSs provide water from wells, rivers and other sources.

#### PWS ENF: Public Water Systems Violation and Enforcement Data

Source: EPA/Office of Drinking Water

Telephone: 202-564-3750

Violation and Enforcement data for Public Water Systems from the Safe Drinking Water Information System (SDWIS) after August 1995. Prior to August 1995, the data came from the Federal Reporting Data System (FRDS).

#### USGS Water Wells: USGS National Water Inventory System (NWIS)

This database contains descriptive information on sites where the USGS collects or has collected data on surface water and/or groundwater. The groundwater data includes information on wells, springs, and other sources of groundwater.

### STATE RECORDS

#### Water Well Database

Source: Department of Water Resources

Telephone: 916-651-9648

#### California Drinking Water Quality Database

Source: Department of Public Health

Telephone: 916-324-2319

The database includes all drinking water compliance and special studies monitoring for the state of California since 1984. It consists of over 3,200,000 individual analyses along with well and water system information.

## OTHER STATE DATABASE INFORMATION

#### California Oil and Gas Well Locations

Source: Department of Conservation

Telephone: 916-323-1779

Oil and Gas well locations in the state.

### RADON

#### State Database: CA Radon

Source: Department of Health Services

Telephone: 916-324-2208

Radon Database for California

#### Area Radon Information

Source: USGS

Telephone: 703-356-4020

The National Radon Database has been developed by the U.S. Environmental Protection Agency (USEPA) and is a compilation of the EPA/State Residential Radon Survey and the National Residential Radon Survey. The study covers the years 1986 - 1992. Where necessary data has been supplemented by information collected at private sources such as universities and research institutions.

#### EPA Radon Zones

Source: EPA

Telephone: 703-356-4020

Sections 307 & 309 of IRAA directed EPA to list and identify areas of U.S. with the potential for elevated indoor radon levels.

## PHYSICAL SETTING SOURCE RECORDS SEARCHED

### OTHER

Airport Landing Facilities: Private and public use landing facilities  
Source: Federal Aviation Administration, 800-457-6656

Epicenters: World earthquake epicenters, Richter 5 or greater  
Source: Department of Commerce, National Oceanic and Atmospheric Administration

California Earthquake Fault Lines: The fault lines displayed on EDR's Topographic map are digitized quaternary fault lines, prepared in 1975 by the United State Geological Survey. Additional information (also from 1975) regarding activity at specific fault lines comes from California's Preliminary Fault Activity Map prepared by the California Division of Mines and Geology.

### STREET AND ADDRESS INFORMATION

© 2015 TomTom North America, Inc. All rights reserved. This material is proprietary and the subject of copyright protection and other intellectual property rights owned by or licensed to Tele Atlas North America, Inc. The use of this material is subject to the terms of a license agreement. You will be held liable for any unauthorized copying or disclosure of this material.

## **APPENDIX D: QUALIFICATIONS**

---

Colin James Donohue  
Partner Associate



***Education***

B. A., History and Political Science, University of California, Irvine

***Registrations***

DHS Certified Lead Inspector/Risk Assessor

California AHERA-Certified Asbestos Building Inspector/Management planner

***Summary of Professional Experience***

Mr. Colin Donohue has six years of experience in the environmental consulting industry. He has significant experience in due diligence assessments for a variety of property types and the needs and requirements of varied number of reporting standards, including ASTM standards, EPA's All Appropriate Inquiry (AAI), and customized client formats. Specifically, Mr. Donohue has performed Phase I Environmental Site Assessments, Environmental Transaction Screens, Asbestos Surveys, and Lead-based Paint Surveys.

Mr. Colin Donohue is a Project Scientist with over six years of experience specializing in environmental site assessments for telecommunication clients. Mr. Donohue has performed Phase I Environmental Site Assessments (ESAs), and NEPA assessments, in a wide range of residential, commercial, and industrial settings throughout the United States. His duties included on-site visual inspections, public record searches, aerial photograph reviews, various map reviews, personal interviews, and preparation of technical reports. Mr. Donohue has also conducted asbestos-containing materials (ACM) surveys, which include collecting bulk samples, and conducted lead-based paint (LBP) surveys, which include using an x-ray fluorescence (XRF) analyzer and collecting both dust wipe and paint chip samples.

Mr. Donohue performed due diligence and compliance consulting for multiple wireless industry clients in the southern California, Arizona, Washington, Oklahoma, Illinois, Texas, Utah, Alabama, Nevada, Wisconsin, and Michigan markets, which included over 600 sites between 2006 and 2011. Due diligence and compliance consulting includes the performance of Environmental Site Assessments, NEPA Assessments, Asbestos, Lead-containing Materials surveys, and on-site Radio Frequency-Electro Magnetic Emission monitoring. In addition to conducting field work and report writing, Mr. Donohue assisted other scientists in order to complete the projects efficiently and uniformly.

Finally, Mr. Donohue's diversity across residential, industrial, municipal, and commercial environments is a major contribution to Partner Engineering and Science's Associate team in the Western region of the United States.

---

## Education

BA Geology, The Ohio State University

## Registrations

California Professional Geologist No. 6221

Nevada Certified Environmental Manager No. 2359

## Training

OSHA, Hazardous Waste Operator (HAZWOPER) 40 hour Certification

AHERA Certified Asbestos Inspector

Certified Project Manager

## Highlights

Over 25 years of experience in the environmental service industry with a focus on due diligence assessments  
Knowledgeable with ASTM, EPA's All Appropriate Inquiry (AAI), and customized client formats.

100+ Phase I Environmental Site Assessments

## Experience Summary

As Technical Director for due diligence services as part of the Investment Advisory Group, Ms. Stott focuses on report quality, client service, and sharing her years of expertise with staff and clients.

Ms. Stott has performed hundreds of Phase I Environmental Site Assessments, Third Party Reviews, Due Diligence Audits, Record Search and Risk Assessments, Phase II and III Subsurface Investigations, Underground storage tank investigations, Remedial Investigations, Radon Studies, Mold Assessments, Methane Surveys, Indoor Air Quality Assessments, and Lead-in-water sampling and analysis.

Clients have varied and have included: individual investors, City of Los Angeles Agencies, Los Angeles County, City of Anaheim, institutional investors, private and institutional equity companies, insurance companies, attorneys, brokers, developers, and multiple lenders.

## Project Experience

Ms. Stott has conducted, managed and directed thousands of ESAs throughout her career and has been Senior Project Manager for hundreds of site investigations, characterization studies and remediation projects throughout California and the US. The following select projects summarize her experience and due diligence background:

### Transaction Due Diligence

*Project Manager, Western US and Southern California, LBA Realty.* For over 16 years performed due diligence services related to real estate transfers as well as asset refinances for LBA Realty. The relationship requires close coordination and communication with property managers and representatives to provide a smooth process with client and lenders. Services have also included review of third party reports, asbestos surveys, subsurface investigations, and development of soil management plans. Many projects involved multiple locations in several states thus requiring coordination with other offices and client contacts.

*Environmental Lead, West Coast, Barings, LLC (Barings).* Ms. Stott assists with management and review of environmental due diligence and environmental actions associated with acquisitions, property development, joint venture developments, property divestments and finance group loan transactions. Environmental due diligence includes Phase I ESAs, Phase II ESAs, indoor air quality assessments, mold assessment and mitigation planning, providing third party review, asbestos investigations, asbestos abatement, operation and maintenance plan development, remedial action development and implementation, regulatory correspondence and permitting.

*Phase I ESAs – multiple clients throughout US.* Ms. Stott manages and oversees preparation of Phase I Environmental Site Assessments for several confidential clients. All are completed to ASTM guidelines with various special criteria specific to each client.

### **Subsurface Investigations/Vapor Intrusion**

*Project Manager, Whittier, CA, Confidential Client.* Conducted several investigations to evaluate the potential for vapor intrusion associated with contaminated groundwater into client buildings. At one location a horizontal well system was installed to passively vent vapors. Site investigations involved the installation of multiple, multi-depth vapor probes through the property to map the plume and to assist in decision making for potential further investigation. Data collected from both soil vapor and indoor air monitoring was subjected to risk assessment in order to determine if indoor air quality had been negatively impacted and engineering controls needed to protect workers. Client was able to purchase and redevelop portions of the desired parcels for use as parking.

*Project Manager and Environmental Lead, Berkeley, CA, LBA Realty.* Evaluation of potential risks associated with the presence of trichloroethylene (TCE) and breakdown products cis 1,2- dichloroethene (cis 1,2-DCE) and vinyl chloride (VC), and methyl tert butyl ether (MTBE) in groundwater and ambient air at an existing building in Berkeley, CA. Worked with outside counsel to evaluate, summarize, and present the risks and potential risks of continued investment in the property. Remedial systems were installed under DTSC oversight, risk assessment performed and the building remodeled and reused for office space.

### **Municipal/State Contracts**

*Project Manager, ESAs for City of Anaheim widening of Lincoln Avenue.* As a subcontractor to the geotechnical consultant, Partner provided Environmental Site Assessments for multiple properties along the project alignment. The parcel uses ranged from car wash, to older office and motel properties, automotive repair, banks, public school, and a church. Partner finished the multi-site project on time and within budget.

### **Contact**

Dstott@partneresi.com