501 West Route 66 and 532 Parker Drive Project

Initial Study/Proposed Mitigated Negative Declaration

Volume II: Appendices

Prepared for:

City of Glendora
116 East Foothill Boulevard
Glendora, CA 91741

Prepared by:

Sapphos Environmental, Inc.
430 North Halstead Street
Pasadena, California 91107

November 23, 2020

Appendix D

Historic Topographic Maps and Aerial Photographs

UNITED STATES
DEPARTMENT OF THE INTERIOR
GEOLOGICAL SURVEY

LOS ANGELES COUNTY
BOARD OF SUPERVISORS
JOHN ANSON FORD, CHAIRMAN
WILLIAM J. FOX, COUNTY SURVEYOR

AZUSA QUADRANGLE
CALIFORNIA—LOS ANGELES CO.
7.5 MINUTE SERIES (TOPOGRAPHIC)
NW/4 POMONA 15' QUADRANGLE

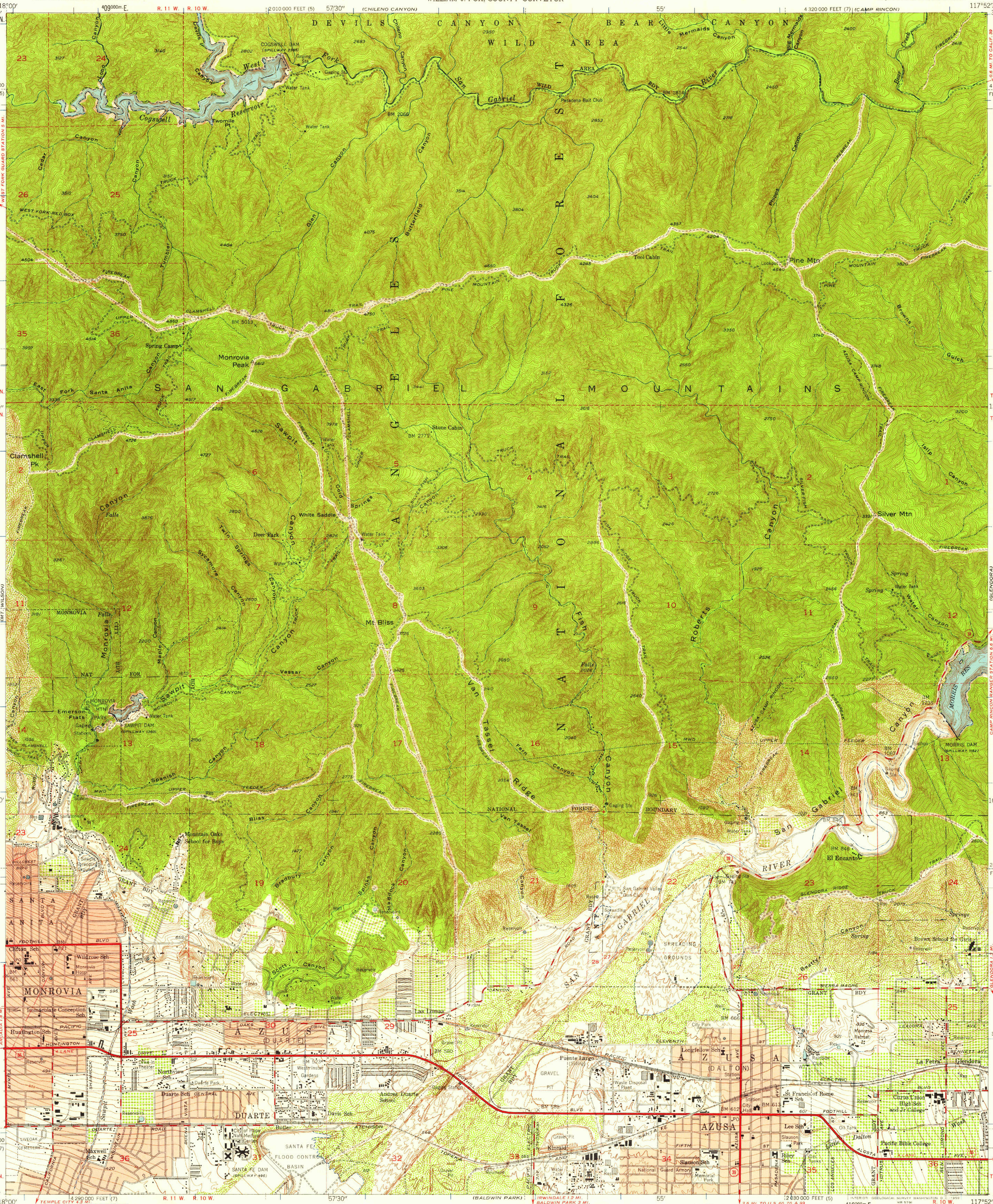

Mapped, edited, and published by the Geological Survey

Control by USGS and USC&GS

Topography by plane-table surveys 1924, 1925, 1933, and 1934
Culture revised from aerial photographs taken 1952. Field check 1953

Polyconic projection. 1927 North American datum
10,000-foot grids based on California coordinate system, zones 5 and 7

Red tint indicates areas in which only landmark buildings are shown

Dashed land lines indicate approximate locations
Dotted land lines were established by private survey
Certain land lines are omitted because of insufficient data
1000-meter Universal Transverse Mercator grid ticks, zone 11, shown in blue

TRUE NORTH
MAGNETIC NORTH
15½°
APPROXIMATE MEAN DECLINATION, 1953

SCALE 1:24000

CONTOUR INTERVAL 5 AND 25 FEET
DATUM IS MEAN SEA LEVEL

USGS
Historical File
Topographic Division

ROAD CLASSIFICATION
Heavy-duty — Light-duty
Medium-duty — Unimproved dirt
U. S. Route — State Route

QUADRANGLE LOCATION

AZUSA, CALIF.
NW/4 POMONA 15' QUADRANGLE
N3407.5—W11752.5/7.5
1953

U.S.G.S.
FILE COPY
TOPOGRAPHIC DIVISION
APR - 6 1959
5740

FOR SALE BY U. S. GEOLOGICAL SURVEY, DENVER 2, COLORADO OR WASHINGTON 25, D. C.
A FOLDER DESCRIBING TOPOGRAPHIC MAPS AND SYMBOLS IS AVAILABLE ON REQUEST

UNITED STATES
DEPARTMENT OF THE INTERIOR
GEOLOGICAL SURVEY

STATE OF CALIFORNIA
DEPARTMENT OF WATER RESOURCES

AZUSA QUADRANGLE
CALIFORNIA—LOS ANGELES CO.
7.5 MINUTE SERIES (TOPOGRAPHIC)

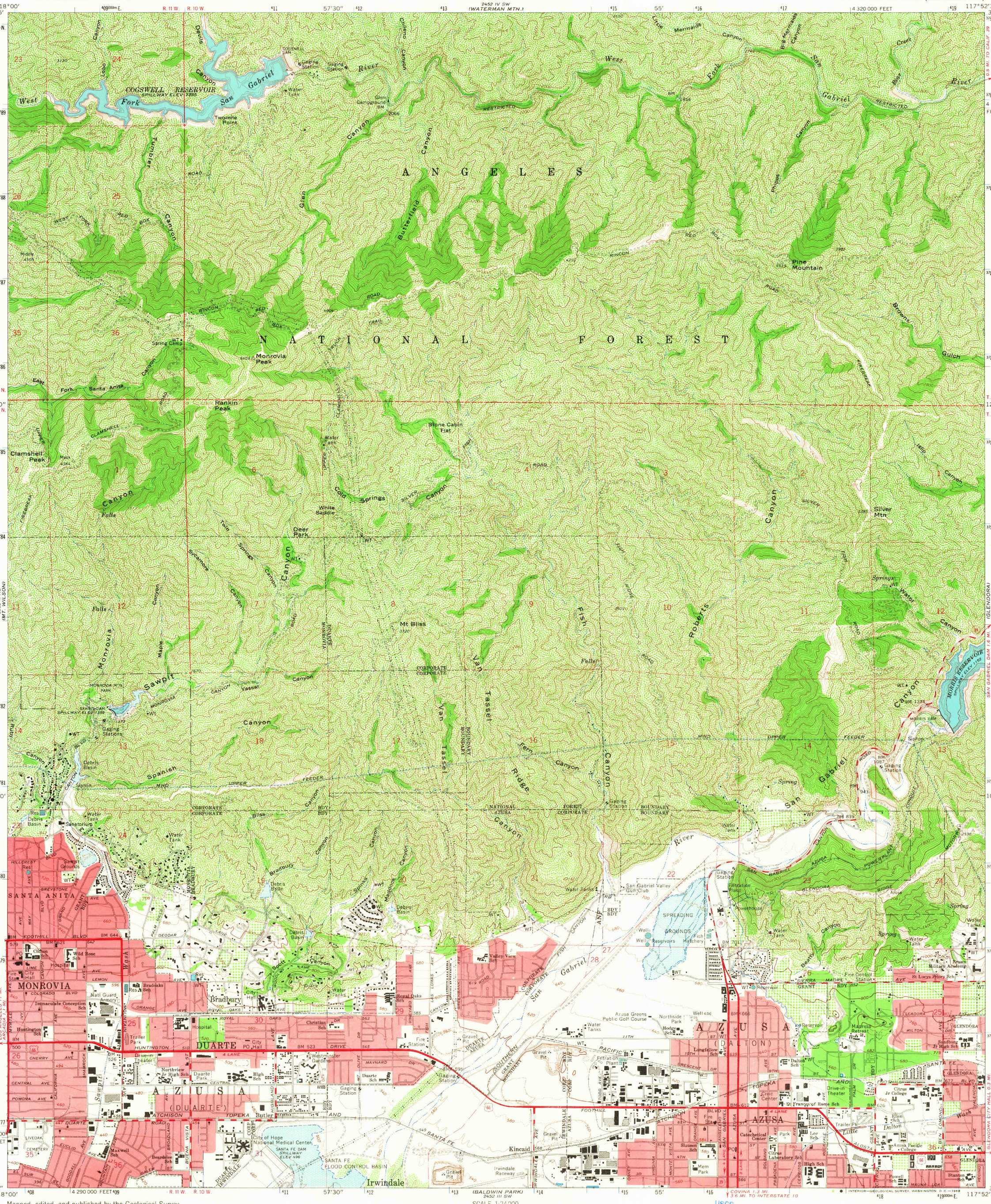
COGSWELL RESERVOIR
SPILLWAY ELEV. 2885
A N G E L E S
N A T I O N A L F O R E S T
Monrovia Peak
Rankin Peak
Clamshell Peak
Pine Mountain
Silver Mtn
Mt Bliss
MORRIS RESERVOIR
SPILLWAY ELEV. 1750
SANTA ANITA
MONROVIA
DUARTE
AZUSA
(DUARTE)
AZUSA
(DALTON)
Irwindale
Kincaid
SANTA FE FLOOD CONTROL BASIN
City of Hope National Medical Center
Bradbury
Glendora
Sanatorium
Sawpit
Spanish
Fish
Van Tassel
Roberts
San Gabriel
Little Dalton
Citrus Jr College
Azusa Pacific College
Mem Park
Irwindale Raceway
Gravel Pit
Water Tanks
Filtration Plant
Gaging Station
Debris Basin
Siphon
Spring
Springs
Water Tank
Fire Control Station
Reservoir
Powerhouse
Fish Hatchery
Wells
Reservoirs
SPREADING GROUNDS
San Gabriel Valley Gun Club
Azusa Greens Public Golf Course
Northside Park
Madrona Retreat
Brown Military Academy
St Lucys Priory Sch
Sandburg Jr High Sch
Catechetical Center
Citrus Laboratory Sch
Slausen Sch
Longfellow Sch
Dalton Sch
Lee Sch
Powell Sch
Stanton Sch
Valley View Sch
Royal Oaks Sch
Westminster Gardens
Northview Jr High Sch
Duarte Park
Trailer Park
Drive-in Theater
Hospital
City Hall
City PO
Civic Center
St Francis of Rome Sch
Nat'l Guard Armory
Immaculate Conception Sch
Huntington Sch
Bradoaks Sch
Christian Sch
Maxwell Sch
Beardslee Sch
Clinton Sch
Wild Rose Sch
Sawpit Grounds
Hillcrest Res
Res
Debris Basin
Water Tank
Water Tanks
Fire Sta
Fire Station
Gaging Station
Siphon
Spring
Springs
Water
Kincaid
Irwindale
Duarte
Azusa
Glendora
Monrovia

UNITED STATES
DEPARTMENT OF THE INTERIOR
GEOLOGICAL SURVEY

AZUSA ORTHOPHOTOQUAD
CALIFORNIA

Produced by the Geological Survey
in cooperation with the Forest Service

Orthophotograph prepared from 1:80 000-scale
aerial photographs taken June 23, 1976

Projection and 10,000-foot grid ticks: California coordinate
system, zone 7 (Lambert conformal conic)
1000-meter Universal Transverse Mercator grid ticks,
zone 11. 1927 North American datum

Photoimagery rectified by automatic correlation

NORTH

SCALE 1:24 000

1 ½ 0 1 MILE

1000 0 1000 2000 3000 4000 5000 6000 7000 FEET

1 .5 0 1 KILOMETER

THIS MAP COMPLIES WITH NATIONAL MAP ACCURACY STANDARDS
FOR SALE BY U. S. GEOLOGICAL SURVEY, MENLO PARK, CALIF. 94025

CALIF

QUADRANGLE LOCATION

REFERENCE REF
3700s
Var
U5
7.5
ed. 1976

AZUSA, CALIF.
N3407.5—W11752.5/7.5

1976

ADVANCE PRINT

UNITED STATES
DEPARTMENT OF THE INTERIOR
GEOLOGICAL SURVEY

LOS ANGELES COUNTY, CALIFORNIA
BOARD OF SUPERVISORS
ROGER W. JESSUP, CHAIRMAN
ALFRED JONES, COUNTY SURVEYOR

U. S. G. S.
FILE COPY
Inspection and Editing

CALIFORNIA
(LOS ANGELES COUNTY)
GLENDORA QUADRANGLE

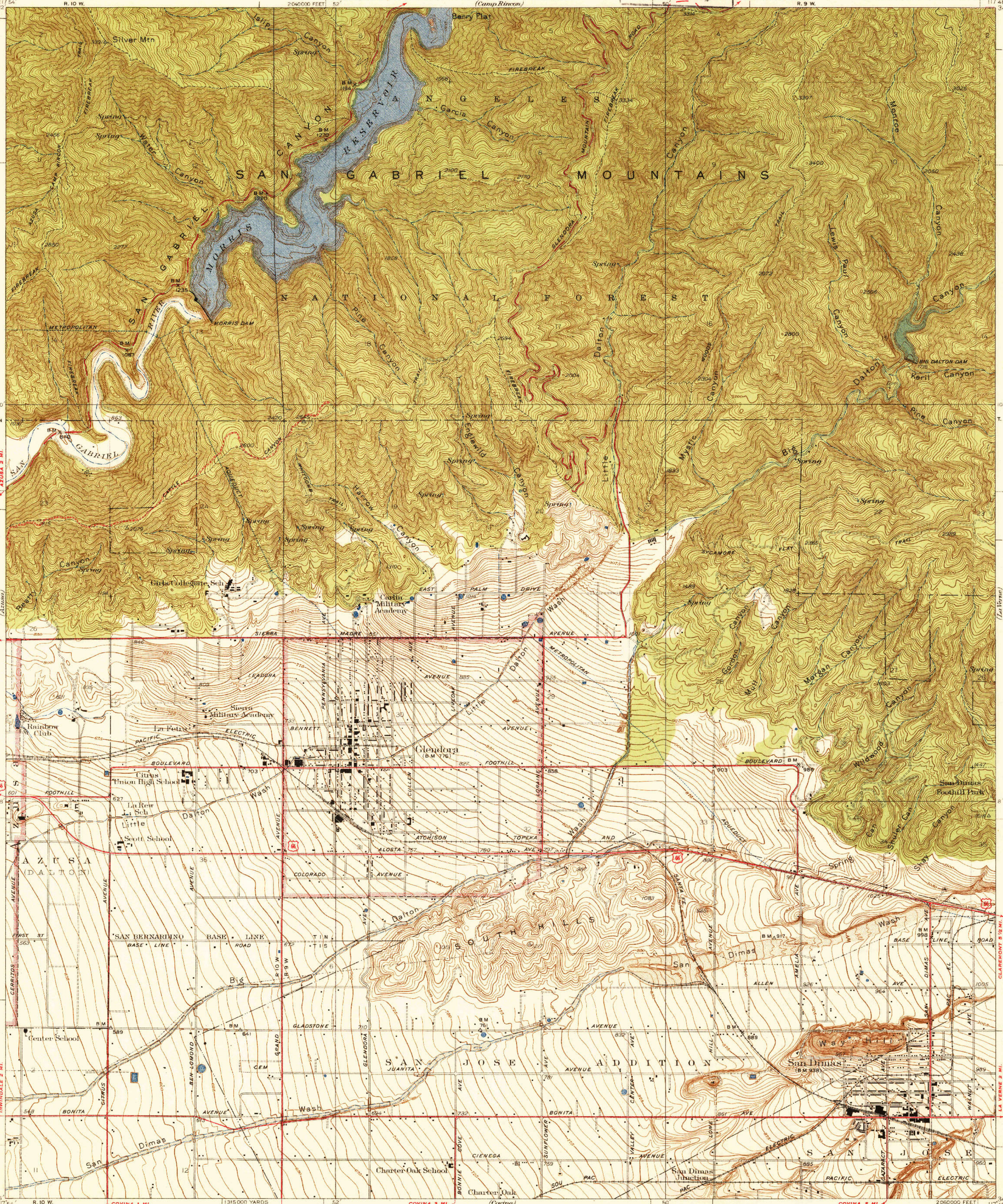

Topography by C.W.H. Nessler
Surveyed in 1925 and 1933
Culture in part revised in 1935 by
Los Angeles County (T.H. Moncure)

TRUE NORTH
MAGNETIC NORTH
APPROXIMATE MEAN DECLINATION, 1938

Scale $\frac{1}{24000}$

1 ½ 0 1 Mile

5000 4000 3000 2000 1000 0 5000 Feet

Contour intervals 5 and 25 feet (see diagram)
Datum is mean sea level

ROADS IMPERVIOUSLY SURFACED
ROADS OTHERWISE SURFACED
1938
96 UNITED STATES ROUTE NUMBER
96 STATE ROUTE NUMBER

25 ft.
5 ft.
25

Polyconic projection. North American datum
5000 yard grid based on U.S. zone system, G
10,000 foot grid based on California (5) rectangular coordinate system

USGS
Historical File
Topographic Division

GLENDORA, CALIF.
Edition of 1939
1652:4024;137;

U. S. G. S.
FILE COPY
OCT 13 1939

2780

108-S-111-PART OF
LOS ANGELES COUNTY, CALIFORNIA
BOARD OF SUPERVISORS
R. F. Mc CLELLAN, CHAIRMAN
J. E. ROCKHOLD, COUNTY SURVEYOR

DEPARTMENT OF THE INTERIOR
U. S. GEOLOGICAL SURVEY

Advance sheet
Subject to correction

CALIFORNIA
(LOS ANGELES COUNTY)
GLENDORA QUADRANGLE

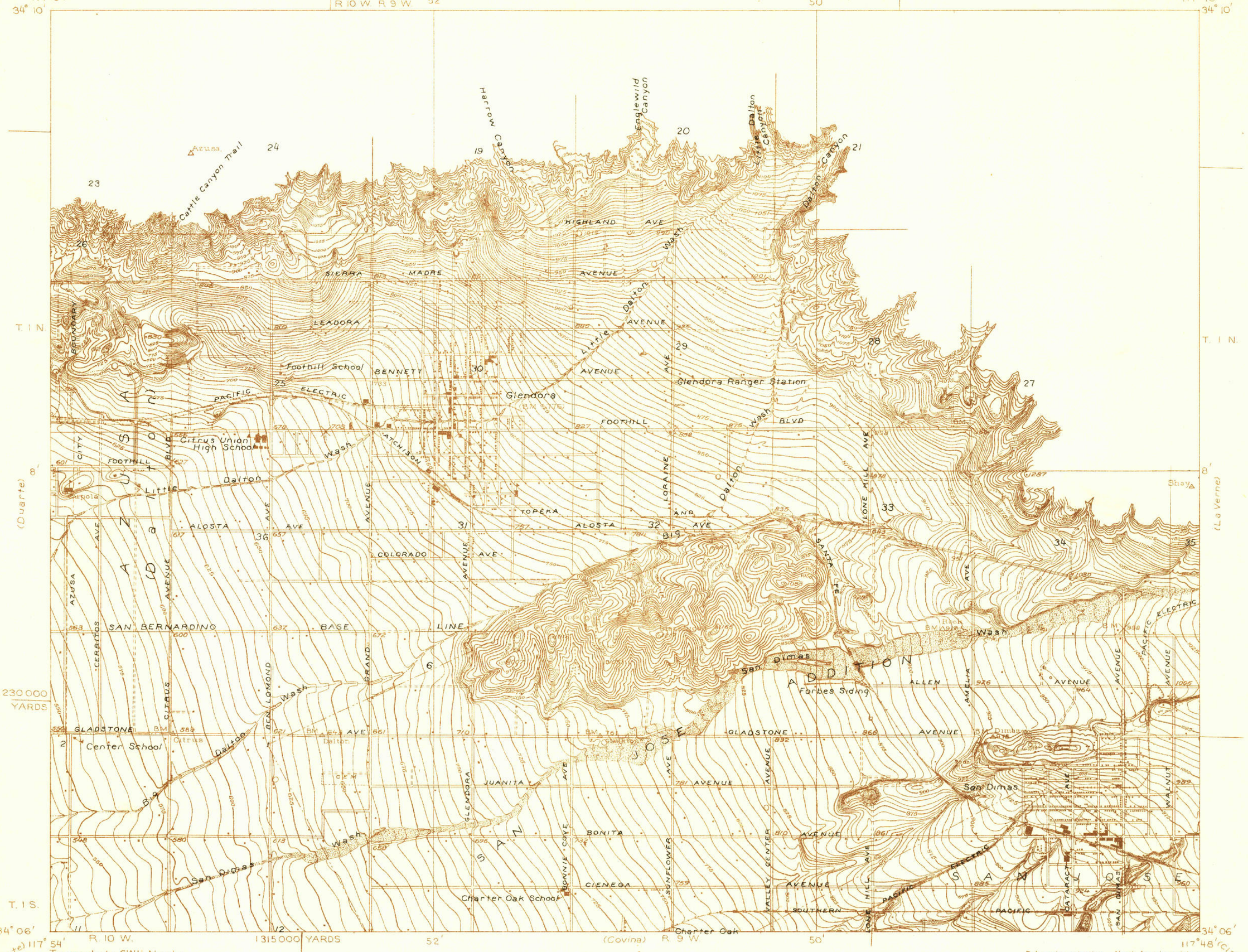

Topography by C.W.H. Nessler
Control by U. S. Geological Survey
Surveyed in 1925

TRUE NORTH
MAGNETIC NORTH
15½°
APPROXIMATE MEAN DECLINATION, 1925

Scale $\frac{1}{24,000}$

1 0.5 0 1 2 Miles

5000 0 5000 10000 Feet

Contour interval 5 feet
Datum is mean sea level

Polyconic projection. North American datum
5000 yard grid based upon U. S. zone system, G

118° 107 117°
36° 35°
I II
N
III IV
92 108 125
I II
S
III IV
34° 109 34°
118° 117°

GLENDORA, CALIF.

DEPARTMENT OF THE INTERIOR
U.S. GEOLOGICAL SURVEY

LOS ANGELES COUNTY, CALIFORNIA
BOARD OF SUPERVISORS
R.F. McCLELLAN, CHAIRMAN
J.E. ROCKHOLD, COUNTY SURVEYOR

CALIFORNIA
(LOS ANGELES COUNTY)
GLENDORA QUADRANGLE

Topography by C.W.H. Nessler
Control by U.S. Geological Survey and
U.S. Coast and Geodetic Survey
Surveyed in 1925

TRUE NORTH
MAGNETIC NORTH
18°
APPROXIMATE MEAN DECLINATION 1925

Scale $\frac{1}{24000}$

1 ½ 0 1 Mile

5000 4000 3000 2000 1000 0 5000 Feet

Contour interval 5 and 25 feet (see diagram)
Datum is mean sea level

5 ft interval (25)

Polyconic projection. North American datum
5000 yard grid based upon U.S. zone system, G

THROUGH ROUTES
SECONDARY ROUTES

GLENDORA, CALIF.
Edition of 1927

U. S. GEOLOGICAL SURVEY
CHARLES D. WALCOTT, DIRECTOR

TOPOGRAPHY

CALIFORNIA
POMONA QUADRANGLE

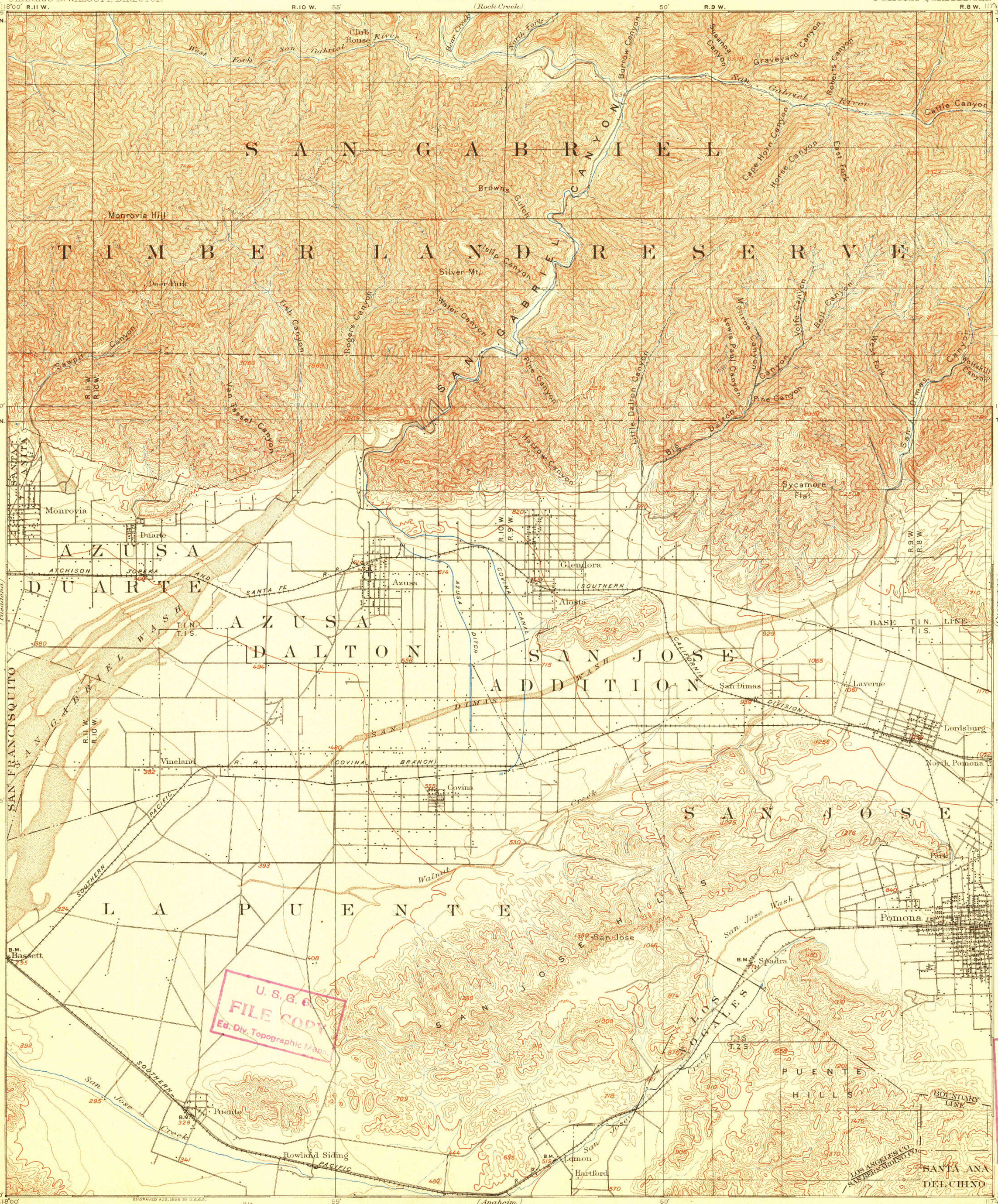

U. S. G. S.
FILE COPY
Ed. Div. Topographic Maps.

USGS
Historical File
Topographic Division
U. S. G. S.
FILE COPY
Ed. Div. Topographic Maps.

ENGRAVED AUG. 1896 BY U.S.G.S.

Henry Gannett, Chief Topographer.
R. U. Goode, Geographer in charge.
Triangulation by A. P. Davis.
Topography by L. C. Fletcher and T. G. Gerdine.
Surveyed in 1894.

TRUE NORTH
MAGNETIC NORTH
APPROXIMATE MEAN DECLINATION 1902

Scale $\frac{1}{62500}$

1 ½ 0 1 2 3 4 Miles

1 ½ 0 1 2 3 4 5 Kilometers

Contour interval 50 feet.
Datum is mean sea level.

DIAGRAM OF TOWNSHIP

6	5	4	3	2	1
7	8	9	10	11	12
18	17	16	15	14	13
19	20	21	22	23	24
30	29	28	27	26	25
31	32	33	34	35	36

Edition of Feb. 1904.

FILE COPY
Ed. Div. Topographic Maps.

USGS Geological Survey,
Historical File
Topographic Division
APR 11 1904 3116
Ed. Div. Topographic Maps.

Pomona, Cal.

UNITED STATES
DEPARTMENT OF THE INTERIOR
GEOLOGICAL SURVEY

CALIFORNIA
POMONA QUADRANGLE

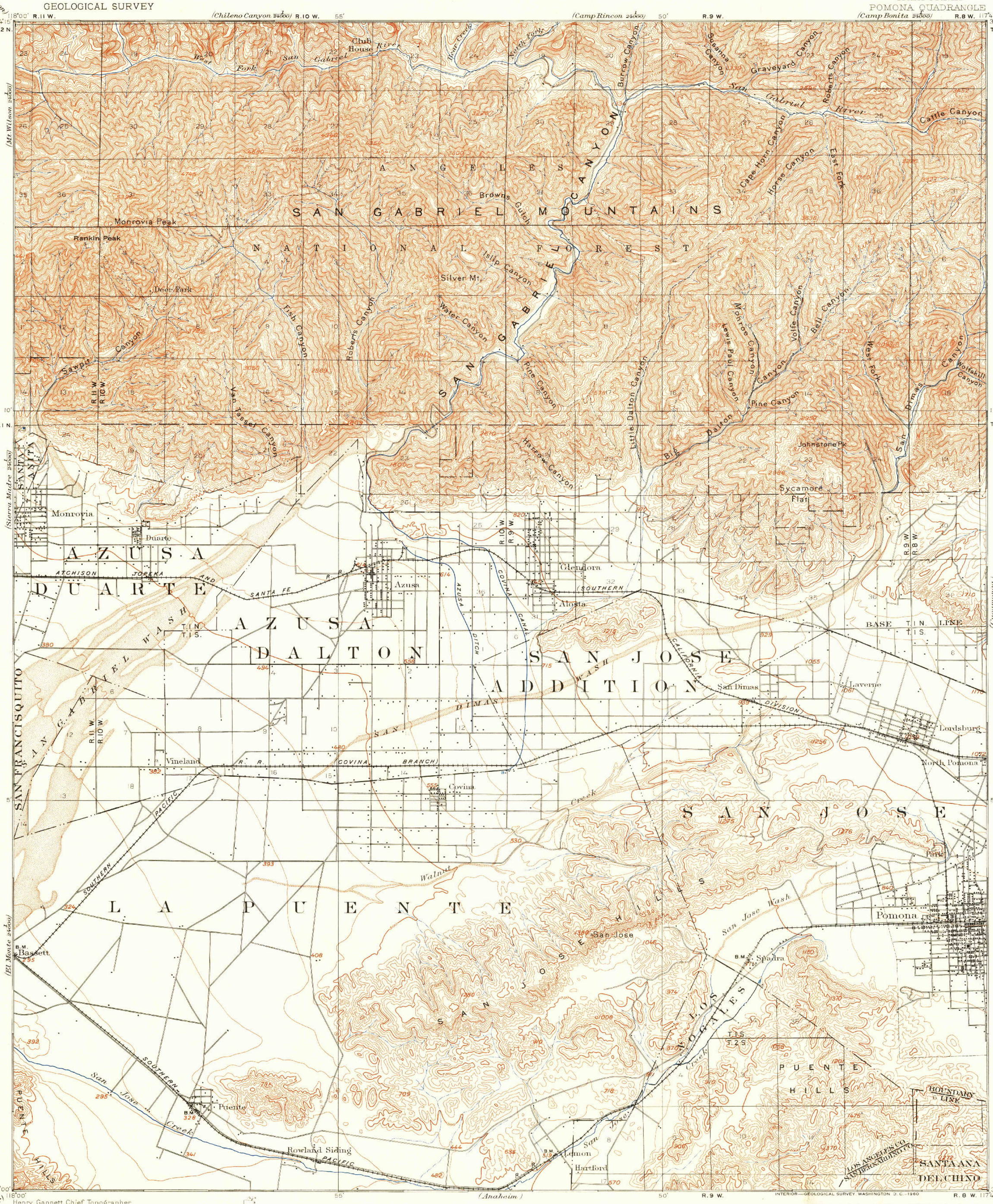

Henry Gannett, Chief Topographer.
R.U.Goode, Geographer in charge.
Triangulation by A.P.Davis.
Topography by L.C.Fletcher and T.G.Gerdine.
Surveyed in 1894.

TRUE NORTH
MAGNETIC NORTH
APPROXIMATE MEAN DECLINATION 1902

SCALE 1:62500

CONTOUR INTERVAL 50 FEET
DATUM IS MEAN SEA LEVEL

INTERIOR—GEOLOGICAL SURVEY WASHINGTON D.C.—1960

Polyconic projection. To place on 1927 North American datum move projection lines 560 feet south and 560 feet west

This area also covered by 1:24 000-scale maps of Glendora; Azusa, Baldwin Park, and San Dimas 7.5-minute quadrangles, surveyed in 1963

USGS Historical File Topographic Division

U.S.G.S. FILE COPY TOPOGRAPHIC DIVISION

JUL 27 19
2050

POMONA, CALIF.
N3400—W11745/15
1894

FOR SALE BY U. S. GEOLOGICAL SURVEY, DENVER 25, COLORADO OR WASHINGTON 25, D. C.
A FOLDER DESCRIBING TOPOGRAPHIC MAPS AND SYMBOLS IS AVAILABLE ON REQUEST

SAN BERNARDINO

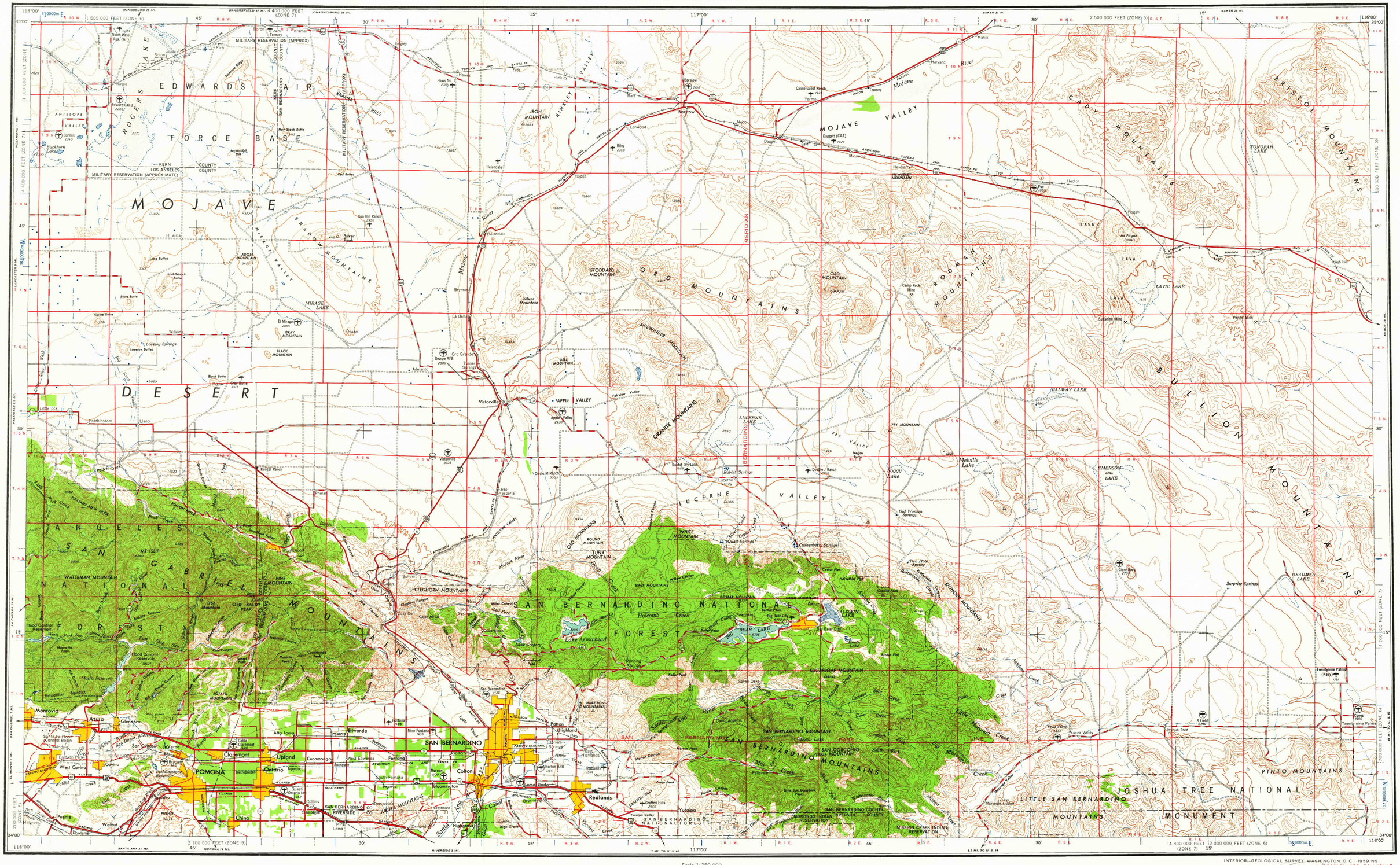
EDWARDS AIR FORCE BASE
ROGERS LAKE
MOJAVE DESERT
MOJAVE VALLEY
MOJAVE RIVER
IRON MOUNTAIN
HINKLEY VALLEY
SHADOW MOUNTAINS
ORO MOUNTAINS
STODDARD MOUNTAIN
ROBBERS MOUNTAINS
CADY MOUNTAINS
BRISTOL MOUNTAINS
BUTTLION MOUNTAINS
TONOPAH LAKE
LAVIC LAKE
GALWAY LAKE
LUCERNE VALLEY
LUCERNE LAKE
GRANITE MOUNTAINS
SAN GABRIEL MOUNTAINS
SAN GABRIEL NATIONAL FOREST
SAN BERNARDINO NATIONAL FOREST
SAN BERNARDINO MOUNTAINS
Lake Arrowhead
BEAR LAKE
BALDWIN LAKE
Big Bear City
Victorville
APPLE VALLEY
Barstow
Daggett
Newberry
Hinkley
Helendale
Lenwood
Yermo
Manix
Harvard
Calico Guest Ranch
Hector
Pisgah
Lavic
Ludlow
Amboy
Twentynine Palms
Yucca Valley
Joshua Tree
Redlands
Yucaipa
Highland
San Bernardino
Rialto
Fontana
Ontario
Upland
Claremont
Pomona
Chino
Colton
Loma Linda
Monrovia
Azusa
Glendora
Covina
West Covina
Baldwin Park
Pearblossom
Palmdale
Lancaster
Rosamond
Edwards AFB
Mojave
Boron
Kramer
Solar
Randsburg
Ridgecrest
Trona
Searles Lake
Silver Lake
Soda Lake
Melville Lake
Emerson Lake
Deadman Lake
Twenty-nine Palms
Cones
Kelso
Essex
Ash Hill
Pacific Mine
Sunshine Mine
Camp Rock Mine
Silver Mountain
Silver Peak
Sun Hill Ranch
Oro Grande
Adelanto
Hesperia
Victorville
Apple Valley
Yucaipa
Redlands
Highland
San Bernardino
Rialto
Fontana
Ontario
Upland
Claremont
Pomona
Chino
Colton
Loma Linda
Monrovia
Azusa
Glendora
Covina
West Covina
Baldwin Park
Pearblossom
Palmdale
Lancaster
Rosamond
Edwards AFB
Mojave
Boron
Kramer
Solar
Randsburg
Ridgecrest
Trona
Searles Lake
Silver Lake
Soda Lake
Melville Lake
Emerson Lake
Deadman Lake
Twenty-nine Palms
Cones
Kelso
Essex
Ash Hill
Pacific Mine
Sunshine Mine
Camp Rock Mine
Silver Mountain
Silver Peak
Sun Hill Ranch
Oro Grande
Adelanto
Hesperia
Victorville
APPLE VALLEY

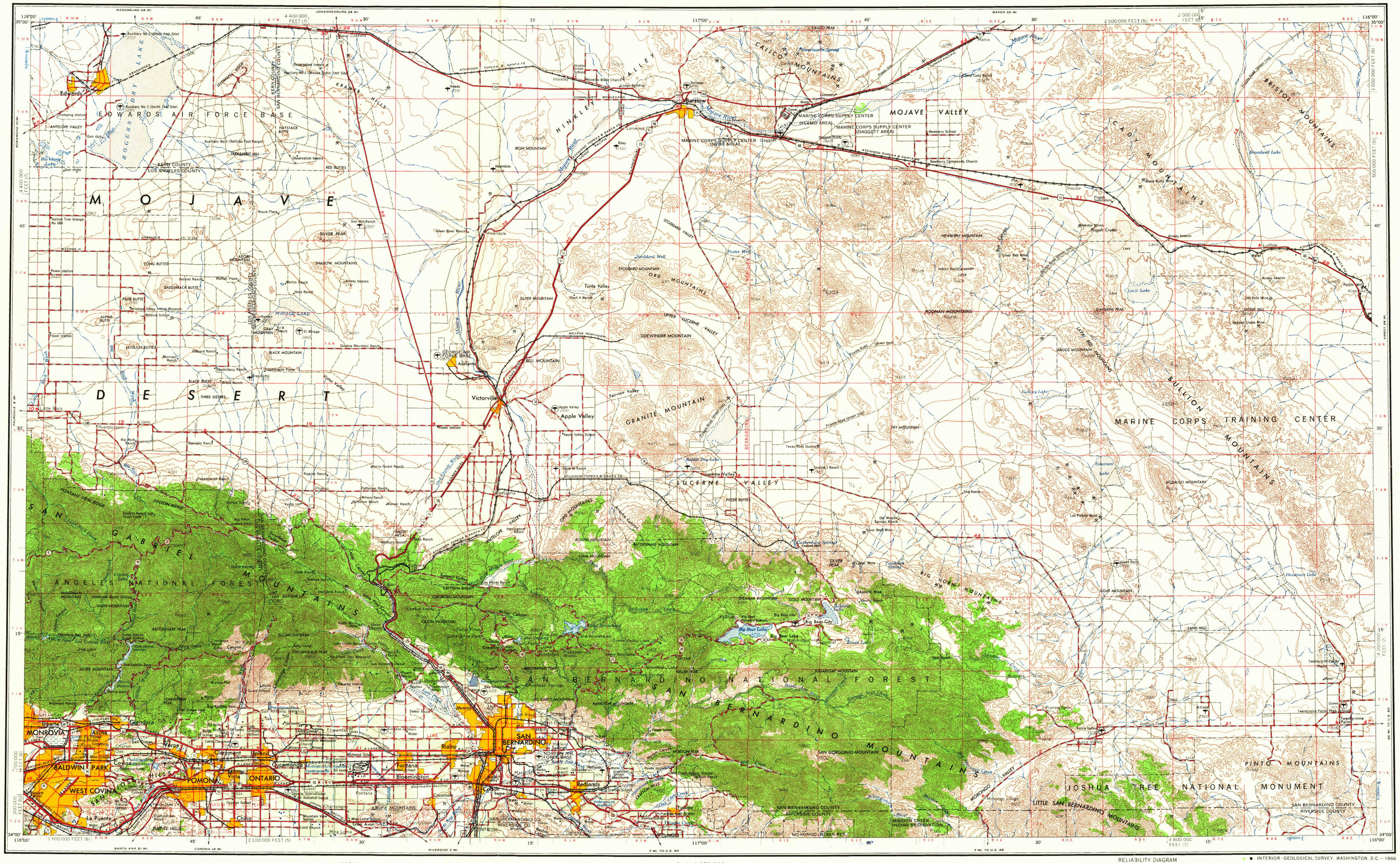
EDWARDS AIR FORCE BASE
MOJAVE DESERT
MOJAVE VALLEY
HINKLEY VALLEY
CALICO MOUNTAINS
CADY MOUNTAINS
BRISTOL MOUNTAINS
MARINE CORPS TRAINING CENTER
BULLION MOUNTAINS
LUCERNE VALLEY
GRANITE MOUNTAIN
SAN GABRIEL MOUNTAINS
ANGELES NATIONAL FOREST
SAN BERNARDINO NATIONAL FOREST
SAN BERNARDINO MOUNTAINS
JOSHUA TREE NATIONAL MONUMENT
PINTO MOUNTAINS
Edwards
Barstow
Victorville
Apple Valley
Lucerne Valley
Big Bear City
Big Bear Lake
SAN BERNARDINO
Redlands
Yucaipa
Calimesa
Fontana
Rialto
Bloomington
Colton
Ontario
Upland
Claremont
Pomona
Montclair
Chino
Glendora
Azusa
Duarte
MONROVIA
BALDWIN PARK
WEST COVINA
La Puente
Norwalk
Lancaster
Palmdale
Ludlow
Needles
Twentynine Palms
Yucca Valley
Hesperia
Adelanto
Helendale
Hinkley
Newberry Springs
Yermo
Hector
Manix
Pearblossom
Littlerock
Big Bear Lake
Mojave River
Lake Arrowhead
Silverwood Lake
Cucamonga
Mt. San Antonio
Mt. San Gorgonio
Mt. San Jacinto
Mt. Baldy
Cajon Pass
Victorville Air Force Base
Norton Air Force Base
Marine Corps Supply Center (Nebo Area)
Marine Corps Supply Center (Yermo Area)
Marine Corps Supply Center (Daggett Area)
Mission Creek Indian Reservation
Morongo Indian Res.
Morongo Valley
Joshua Tree
Twentynine Palms
Pioneer Town
Yucca Valley
Lucerne Valley
Big Bear City
Big Bear Lake
Silverwood Lake
Lake Arrowhead